

EXH. #1

OIL CONSERVATION DIVISION
RECEIVED

'93 JUN 28 AM 11 08

OIL CONSERVATION DIVISION
ARTESIA, NEW MEXICO
DISTRICT II

10784
Order R-9938

NOMENCLATURE ADVERTISEMENT FOR JULY 1993

- (a) CREATE a new pool in Eddy County, New Mexico, classified as a gas pool for Atoka production and designated as the Bear Grass Draw-Atoka ~~West~~ Gas Pool. The discovery well is the Amoco Production Co. Empire South Deep Unit #6 located in Unit P of Section 1, Township 18 South, Range 28 East, NMPM.

Said pool would comprise:

TOWNSHIP 18 SOUTH, RANGE 28 EAST, NMPM
Section 1: S/2

- (b) CREATE a new pool in Eddy County, New Mexico, classified as an oil pool for Delaware production and designated as the Brushy Draw-Delaware ~~North~~ Pool. The discovery well is the Southwest Royalties North Brushy Draw 35 Federal #1 located in Unit G of Section 35, Township 25 South, Range 29 East, NMPM.

Said pool would comprise:

TOWNSHIP 25 SOUTH, RANGE 29 EAST, NMPM
Section 35: NE/4
Section 36: W/2

- (c) CREATE a new pool in Eddy County, New Mexico, classified as a gas pool for Wolfcamp production and designated as the Carlsbad-Wolfcamp ~~Southwest~~ Gas Pool. The discovery well is the Collins and Ware, Inc. Happy Valley Federal Com #1 located in Unit G of Section 28, Township 22 South, Range 26 East, NMPM.

Said pool would comprise:

TOWNSHIP 22 SOUTH, RANGE 26 EAST NMPM
Section 28: N/2

- (d) CREATE a new pool in Eddy County, New Mexico, classified as a gas pool for Morrow production and designated as the Cedar Lake-Morrow ~~East~~ Gas Pool. The discovery well is the Texaco Exploration and Production, Inc. Dow "B" 33 Federal #1 located in Unit J of Section 33, Township 17 South, Range 31 East, NMPM.

Said pool would comprise:

TOWNSHIP 17 SOUTH, RANGE 31 EAST, NMPM
Section 33: E/2

- (e) CREATE a new pool in Eddy County, New Mexico, classified as a gas pool for Atoka production and designated as the Crooked Creek-Atoka Gas Pool. The discovery well is the Yates Petroleum Corp. Lechuguilla Canyon AJ Federal ^{well No.} #1 located in Unit O of Section 8, Township 24 South, Range 24 East, NMPM. Said pool would comprise:
TOWNSHIP 24 SOUTH, RANGE 24 EAST, NMPM
Section 8: S/2
- (f) CREATE a new pool in Eddy County, New Mexico, classified as a gas pool for Strawn production and designated as the ^{North} Hoag Tank-Strawn, ~~North~~ Gas Pool. The discovery well is the Yates Petroleum Corp. Rancherita AMH State Com ^{well No.} #1 located in Unit N of Section 8, Township 19 South, Range 24 East, NMPM. Said pool would comprise:
TOWNSHIP 19 SOUTH, RANGE 24 EAST, NMPM
Section 8: S/2
- (g) CREATE a new pool in Eddy County, New Mexico, classified as an oil pool for Bone Spring production and designated as the Illinois Camp-Bone Spring Pool. The discovery well is the Mewbourne Oil Co. Turkey Track "15" State ^{well No.} #1 located in Unit E of Section 15, Township 18 South, Range 28 East, NMPM. Said pool would comprise:
TOWNSHIP 18 SOUTH, RANGE 28 EAST, NMPM
Section 15: W/2
- ^{South} (h) CREATE a new pool in Eddy County, New Mexico, classified as a gas pool for Upper Penn ^{570 Canyon} production and designated as the Indian Basin-Upper Penn ^{570 Canyon} ~~South~~ Gas Pool. The discovery well is the Yates Petroleum Corp. Bandana Federal Unit ^{well No.} #1 located in Unit H of Section 20, Township 22 South, Range 24 East, NMPM. Said pool would comprise:
TOWNSHIP 22 SOUTH, RANGE 24 EAST, NMPM
Section 20: E/2
- (i) CREATE a new pool in Eddy County, New Mexico, classified as an oil pool for Wolfcamp production and designated as the ^{South} Leo-Wolfcamp, ~~South~~ Pool. The discovery well is the Yates Petroleum Corp. Benson Deep Federal ET Com ^{well No.} #1 located in Unit B of Section 33, Township 18 South, Range 30 East, NMPM. Said pool would comprise:
TOWNSHIP 18 SOUTH, RANGE 30 EAST, NMPM
Section 33: NE/4

- (j) CREATE a new pool in Eddy County, New Mexico, classified as an oil pool for Delaware production and designated as the ^{South East} Quahada Ridge-Delaware, ~~South East~~ Pool. The discovery well is the Enron Oil and Gas James Ranch Unit ^{Well No. 1} #19 located in Unit J of Section 36, Township 22 South, Range 30 East, NMPM. Said pool would comprise:

TOWNSHIP 22 SOUTH, RANGE 30 EAST, NMPM ✓
Section 36: SE/4

- (k) CREATE a new pool in Eddy County, New Mexico, classified as an oil pool for Delaware (Brushy Canyon) production and designated as the Red Bluff-Brushy Canyon Pool. The discovery well is the Yates Petroleum Corp. Flower AGA State ^{Well No. 1} #1 located in Unit I of Section 3, Township 26 South, Range 28 East, NMPM. Said pool would comprise:

TOWNSHIP 26 SOUTH, RANGE 28 EAST, NMPM ✓
Section 3: SE/4

- (l) EXTEND the ^{South East} Acme-San Andres, ~~South East~~ Pool in Chaves County, New Mexico, to include therein:

TOWNSHIP 8 SOUTH, RANGE 27 EAST, NMPM ✓
Section 11: SE/4
Section 12: SW/4
Section 14: NE/4

- (m) EXTEND the ^{East} Burton Flat-Strawn, ~~East~~ Gas Pool in Eddy County, New Mexico, to include therein:

TOWNSHIP 20 SOUTH, RANGE 29 EAST, NMPM ✓
Section 2: N/2

- (n) EXTEND the Cabin Lake-Delaware Pool in Eddy County, New Mexico, to include therein:

TOWNSHIP 22 SOUTH, RANGE 30 EAST, NMPM ✓
Section 1: ~~SE/4~~ SE/4

- (o) EXTEND the ^{East} Catclaw Draw-Delaware, ~~East~~ Pool in Eddy County, New Mexico, to include therein:

TOWNSHIP 21 SOUTH, RANGE 26 EAST, NMPM ✓
Section 16: NW/4

- (p) EXTEND the Cemetery-Morrow Gas Pool in Eddy County, New Mexico, to include therein:
TOWNSHIP 20 SOUTH, RANGE 24 EAST, NMPM ✓
Section 35: N/2
- (q) EXTEND the Coyote-Queen Pool in Chaves County, New Mexico, to include therein:
TOWNSHIP 11 SOUTH, RANGE 27 EAST, NMPM ✓
Section 20: SW/4
- (r) EXTEND the ^{North}Dagger Draw-Upper Penn ^{Sylvanian}~~North~~ Pool in Eddy County, New Mexico, to include therein:
TOWNSHIP 19 SOUTH, RANGE 25 EAST, NMPM ✓
Section 21: SW/4
- (s) EXTEND the Eagle Creek-Permo^{Sylvanian}~~Penn~~ Gas Pool in Eddy County, New Mexico, to include therein:
TOWNSHIP 17 SOUTH, RANGE 25 EAST, NMPM ✓
Section 15: S/2
Section 16: S/2
- (t) EXTEND the Esperanza-Delaware Pool in Eddy County, New Mexico, to include therein:
TOWNSHIP 22 SOUTH, RANGE 27 EAST, NMPM ✓
Section 10: S/2
Section 15: W/2
- (u) EXTEND the ^{South}Golden Lane-Delaware ~~South~~ Pool in Eddy County, New Mexico, to include therein:
TOWNSHIP 21 SOUTH, RANGE 29 EAST, NMPM ✓
Section 8: SE/4
- (v) EXTEND the Grayburg Jackson-Seven Rivers-Queen-Grayburg-San Andres Pool in Eddy County, New Mexico, to include therein:
TOWNSHIP 17 SOUTH, RANGE 29 EAST, NMPM ✓
Section 17: NE/4
- (w) EXTEND the Greenwood-Bone Spring Pool in Eddy County, New Mexico, to include therein:
TOWNSHIP 19 SOUTH, RANGE 31 EAST, NMPM ✓
Section 12: NW/4

- East*
(x) EXTEND the Herradura Bend-Delaware, ~~East~~ Pool in Eddy County, New Mexico, to include therein:
TOWNSHIP 22 SOUTH, RANGE 28 EAST, NMPM ✓
Section 25: SW/4
SP TOWNSHIP 23 SOUTH, RANGE 28 EAST, NMPM ✓
Section 2: SE/4
- North*
(y) EXTEND the Illinois Camp-Morrow, ~~North~~ Gas Pool in Eddy County, New Mexico, to include therein:
TOWNSHIP 17 SOUTH, RANGE 27 EAST, NMPM ✓
Section 36: S/2
- (z) EXTEND the Ingle Wells-Delaware Pool in Eddy County, New Mexico, to include therein:
TOWNSHIP 23 SOUTH, RANGE 31 EAST, NMPM ✓
Section 26: N/2 and SE/4
Section 35: NE/4
- (aa) EXTEND the Los Medanos-Delaware Pool in Eddy County, New Mexico, to include therein:
TOWNSHIP 23 SOUTH, RANGE 31 EAST, NMPM ✓
Section 17: SE/4
- All*
(ab) EXTEND the Los Medanos-Morrow Gas Pool in Eddy County, New Mexico, to include therein:
TOWNSHIP 22 SOUTH, RANGE 30 EAST, NMPM ✓
Section 36: ~~Entire Section~~
- South*
(ac) EXTEND the Loving-Delaware, ~~South~~ Pool in Eddy County, New Mexico, to include therein:
TOWNSHIP 23 SOUTH, RANGE 28 EAST, NMPM ✓
Section 16: NW/4
- (ad) EXTEND the Nash Draw-Delaware ~~& Cherry Canyon~~ Pool in Eddy County, New Mexico, to include therein:
TOWNSHIP 23 SOUTH, RANGE 29 EAST, NMPM ✓
Section 12: S/2
- South*
(ae) EXTEND the Pecos Slope-Abo, ~~South~~ Gas Pool in Chaves County, New Mexico, to include therein:
TOWNSHIP 10 SOUTH, RANGE 26 EAST, NMPM ✓
Section 6: NE/4

- (6f) EXTEND the Pine Lodge-Abo Gas Pool in Chaves County, New Mexico, to include therein:

TOWNSHIP 9 SOUTH, RANGE 22 EAST, NMPM ✓

Section 7: SE/4

Section 18: E/2 and SW/4

- (9g) EXTEND the Race Track-Devonian Pool in Chaves County, New Mexico, to include therein:

TOWNSHIP 10 SOUTH, RANGE 27 EAST, NMPM ✓

Section 13: NE/4

- (4h) EXTEND the ^{East}Red Lake-Upper Penn ^{Sylvanian}~~East~~ Gas Pool in Eddy County, New Mexico, to include therein:

TOWNSHIP 18 SOUTH, RANGE 27 EAST, NMPM ✓

Section 27: N/2

- (ai) EXTEND the ^{West}Sand Dunes-Delaware ~~West~~ Pool in Eddy County, New Mexico, to include therein:

TOWNSHIP 23 SOUTH, RANGE 31 EAST, NMPM ✓

Section 20: SE/4

Section 21: SW/4

Section 28: E/2

Section 33: NW/4

TOWNSHIP 24 SOUTH, RANGE 31 EAST, NMPM ✓

Section 5: NW/4

- (aj) EXTEND the Walters Lake-Bone Spring Pool in Eddy County, New Mexico, to include therein:

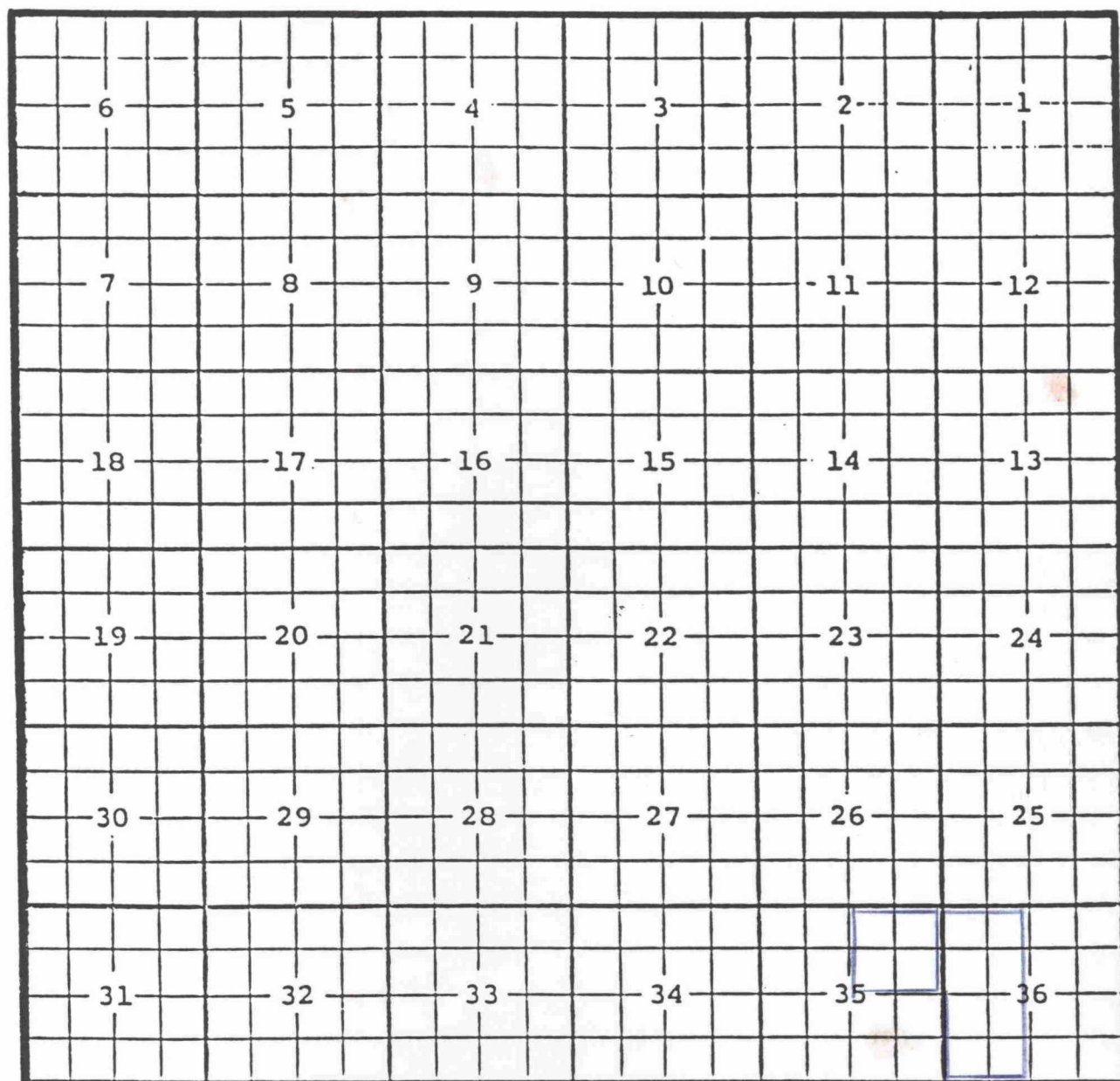
TOWNSHIP 18 SOUTH, RANGE 30 EAST, NMPM ✓

Section 2: SE/4

EDDY COUNTY, NEW MEXICO

TOWNSHIP 25 SOUTH RANGE 29 EAST NMPM

BRUSHY DRAW-DELAWARE, NORTH POOL



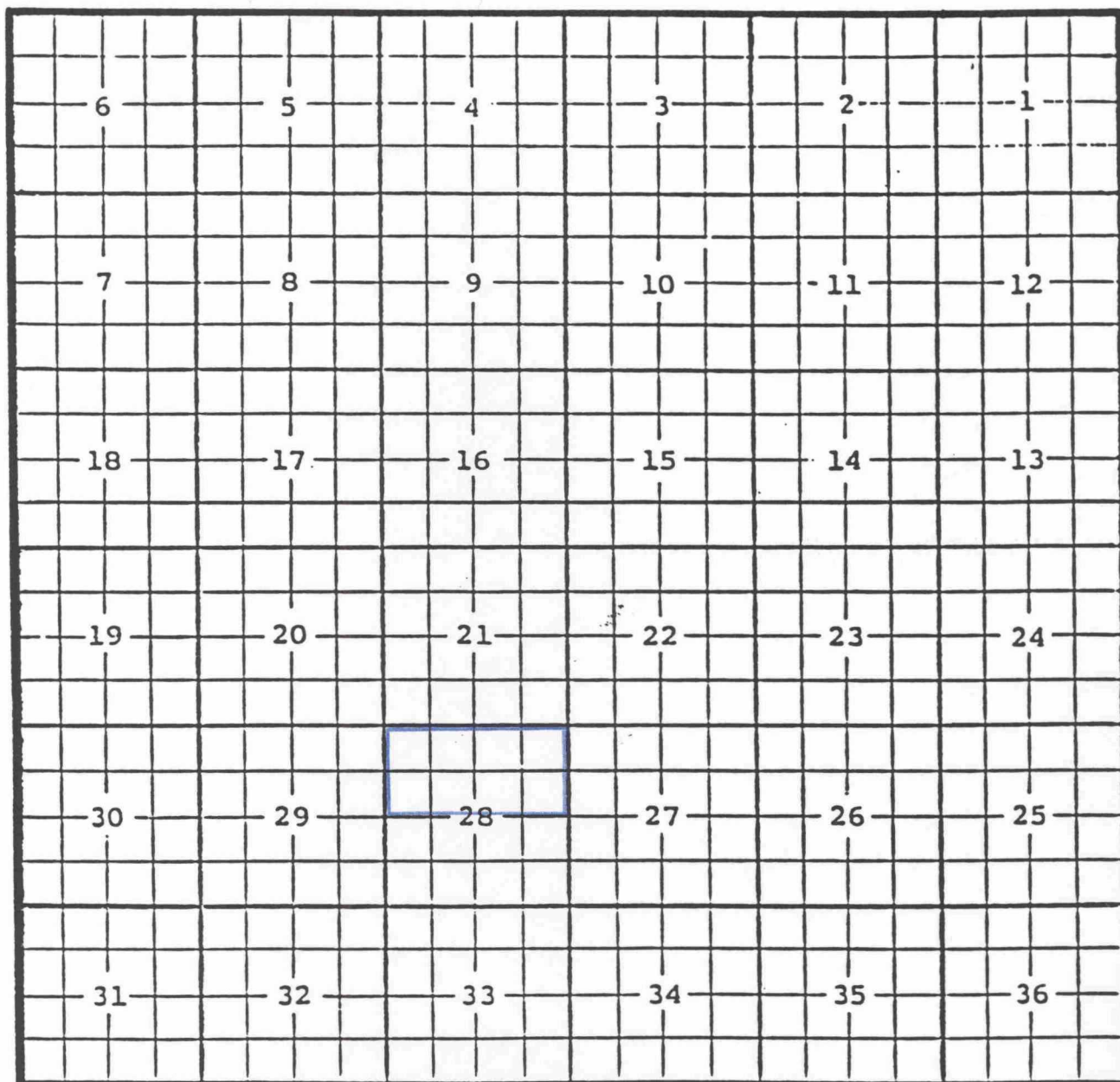
PURPOSE: One completed oil well capable of producing.
Southwest Royalties, North Brushy Draw 35 Federal #1
Unit G, Sec.35, T.25S., R.29E., NMPM.
Completed 3-25-93 in the Delaware formation.
Top of perforations are at 5583 feet.

Proposed pool boundary outlined in blue.

EDDY COUNTY, NEW MEXICO

TOWNSHIP 22 SOUTH RANGE 26 EAST NMPM

CARLSBAD-WOLFCAMP, SOUTHEAST GAS POOL



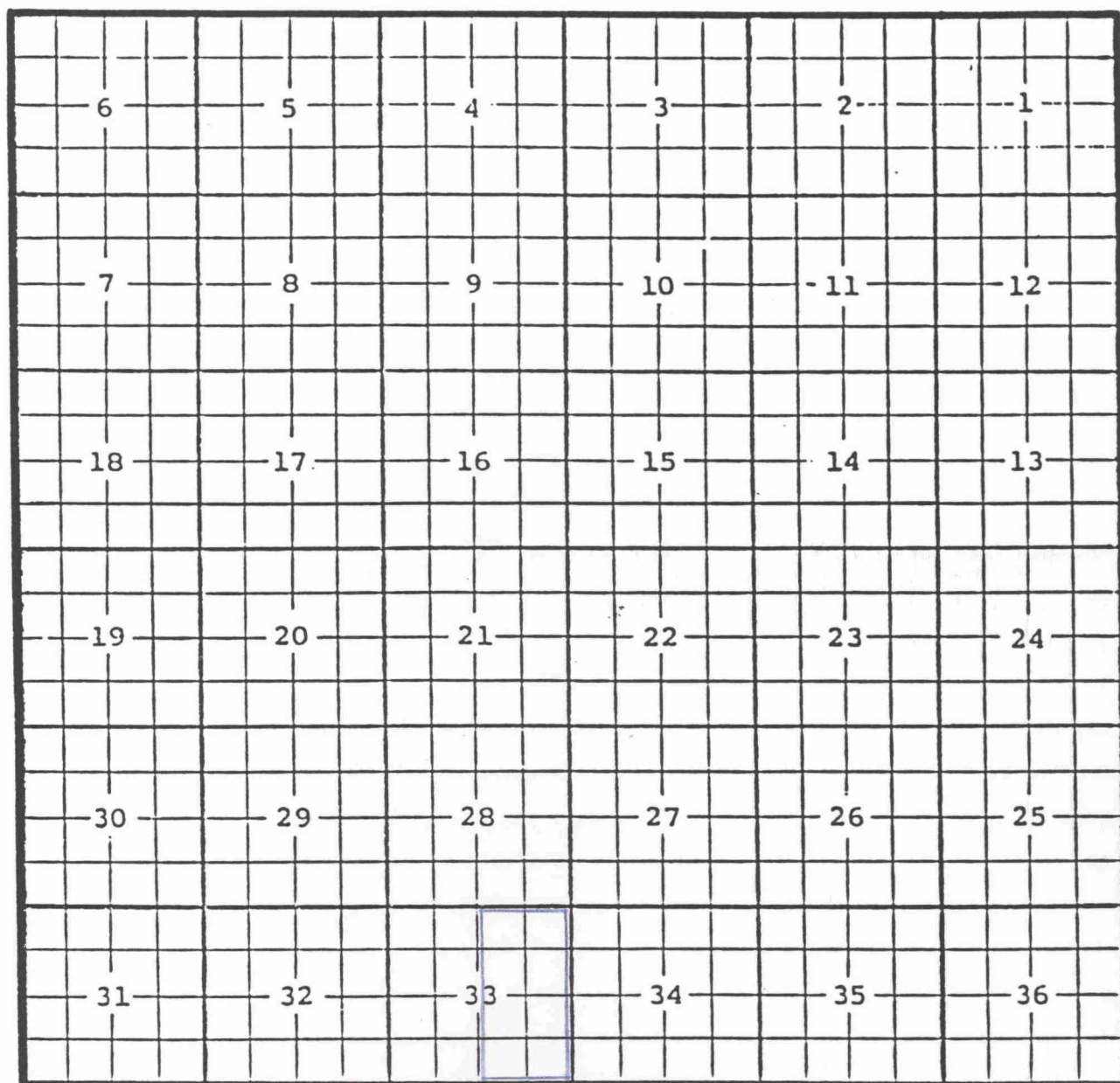
PURPOSE: One completed gas well capable of producing.
Collins and Ware, Inc., Happy Valley Federal Com #1
Unit G, Sec.28, T.22S., R.26E., NMPM.
Completed 3-8-93 in the Wolfcamp formation.
Top of perforations are at 9571 feet.

Pool boundary outlined in blue.

EDDY COUNTY, NEW MEXICO

TOWNSHIP 17 SOUTH RANGE 31 EAST NMPM

CEDAR LAKE-MORROW, EAST GAS POOL



PURPOSE: One completed gas well capable of producing.
Texaco Exploration and Production, Inc., Dow "B" 33 Federal #1
Unit J, Sec.33, T.17S., R.31E., NMPM.
Completed 10-4-92 in the Morrow formation.
Top of perforations are at 11614 feet.

Proposed pool boundary outlined in blue.

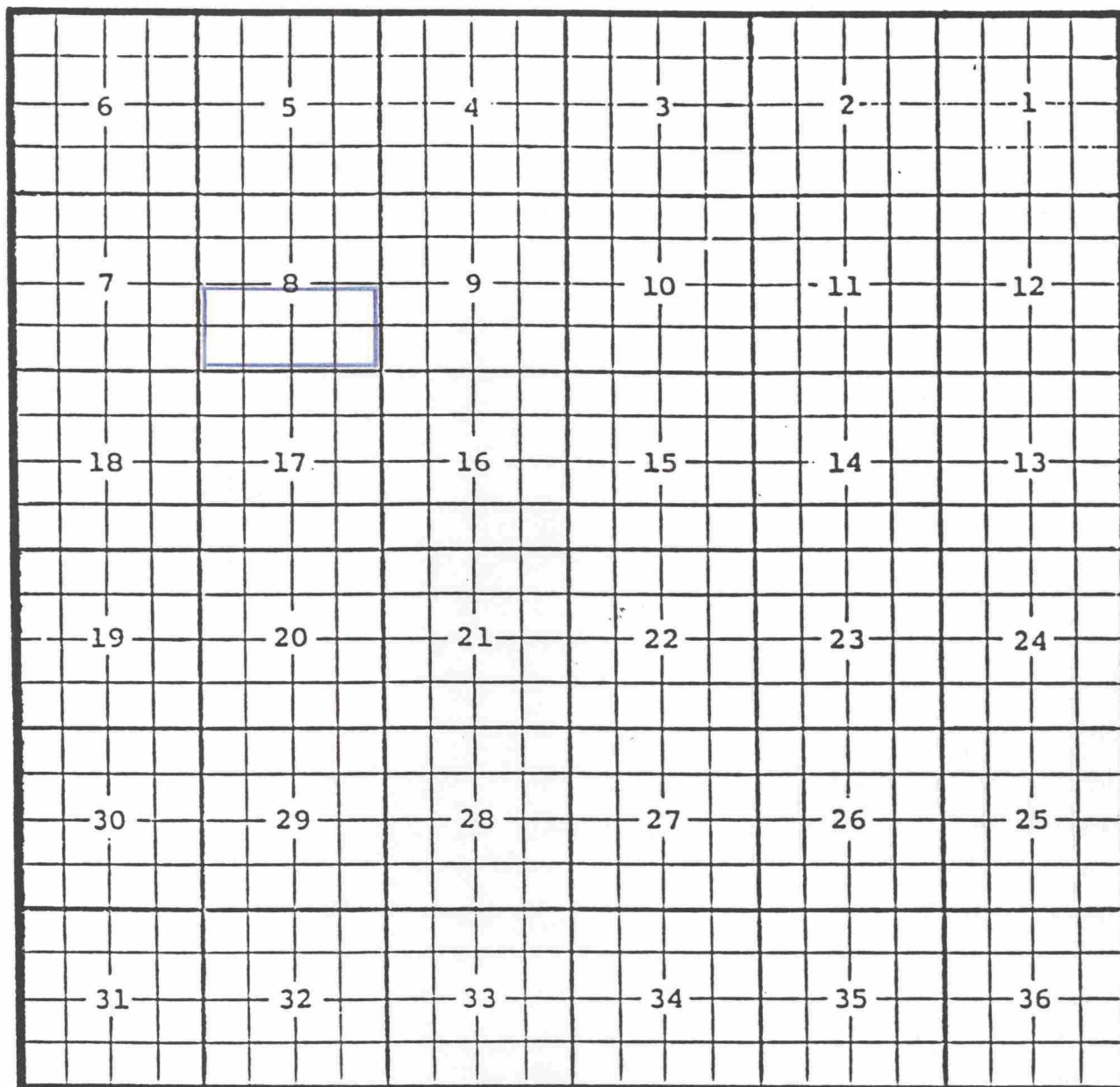
EDDY COUNTY, NEW MEXICO

TOWNSHIP 24 SOUTH

RANGE 24 EAST

CROOKED CREEK-ATOKA GAS POOL

NMPM

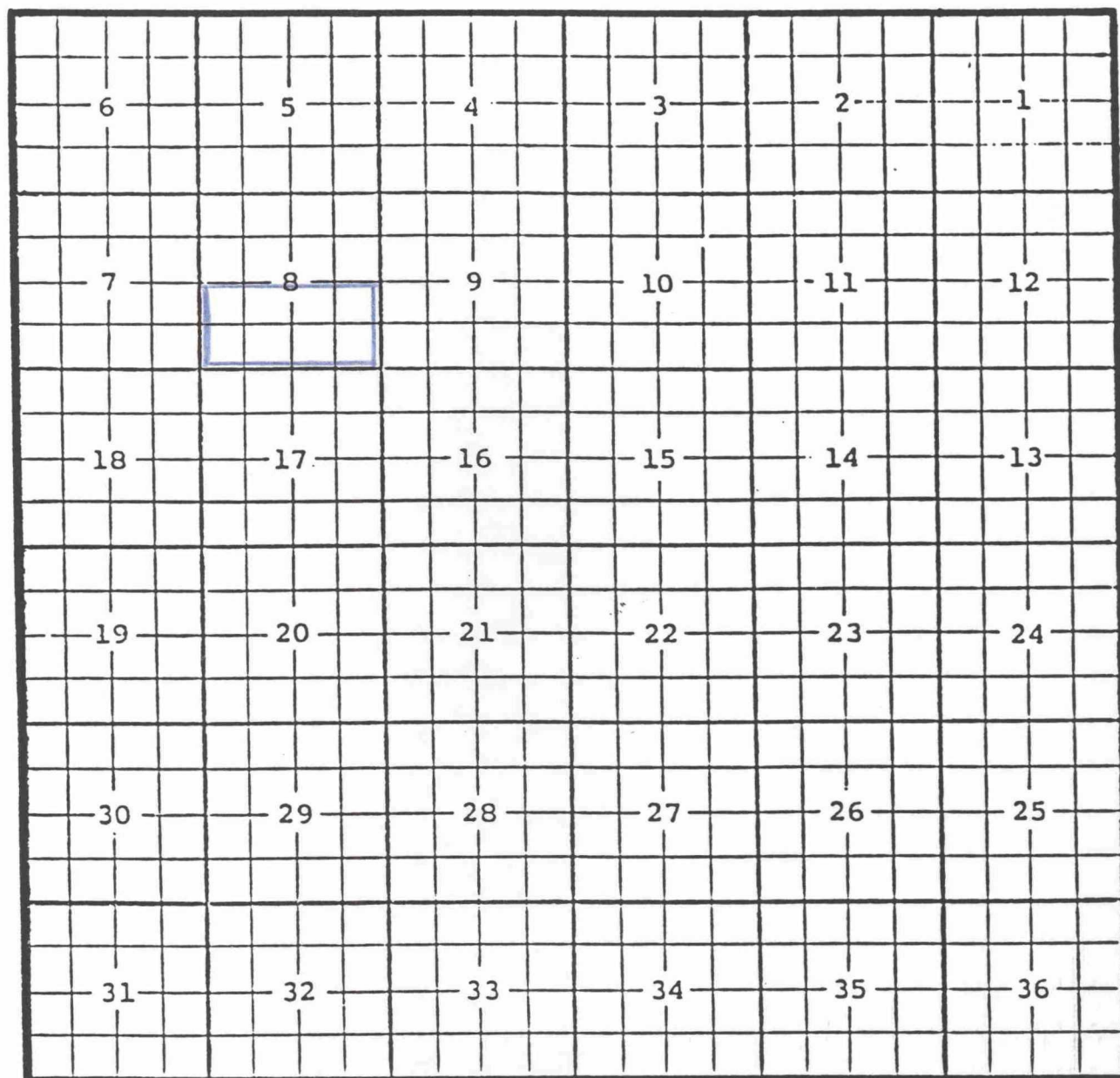


PURPOSE: One completed gas well capable of producing.
Yates Petroleum Corp., Lechuguilla Canyon AJ Federal #1
Unit O, Sec.8, T.24S., R.24E., NMPM.
Completed 12-14-92 in the Atoka formation.
Top of perforations are at 9657 feet.

Proposed pool boundary outlined in blue.

EDDY COUNTY, NEW MEXICO
TOWNSHIP 19 SOUTH RANGE 24 EAST

HOAG TANK-STRAWN, NORTH GAS POOL
NMPM



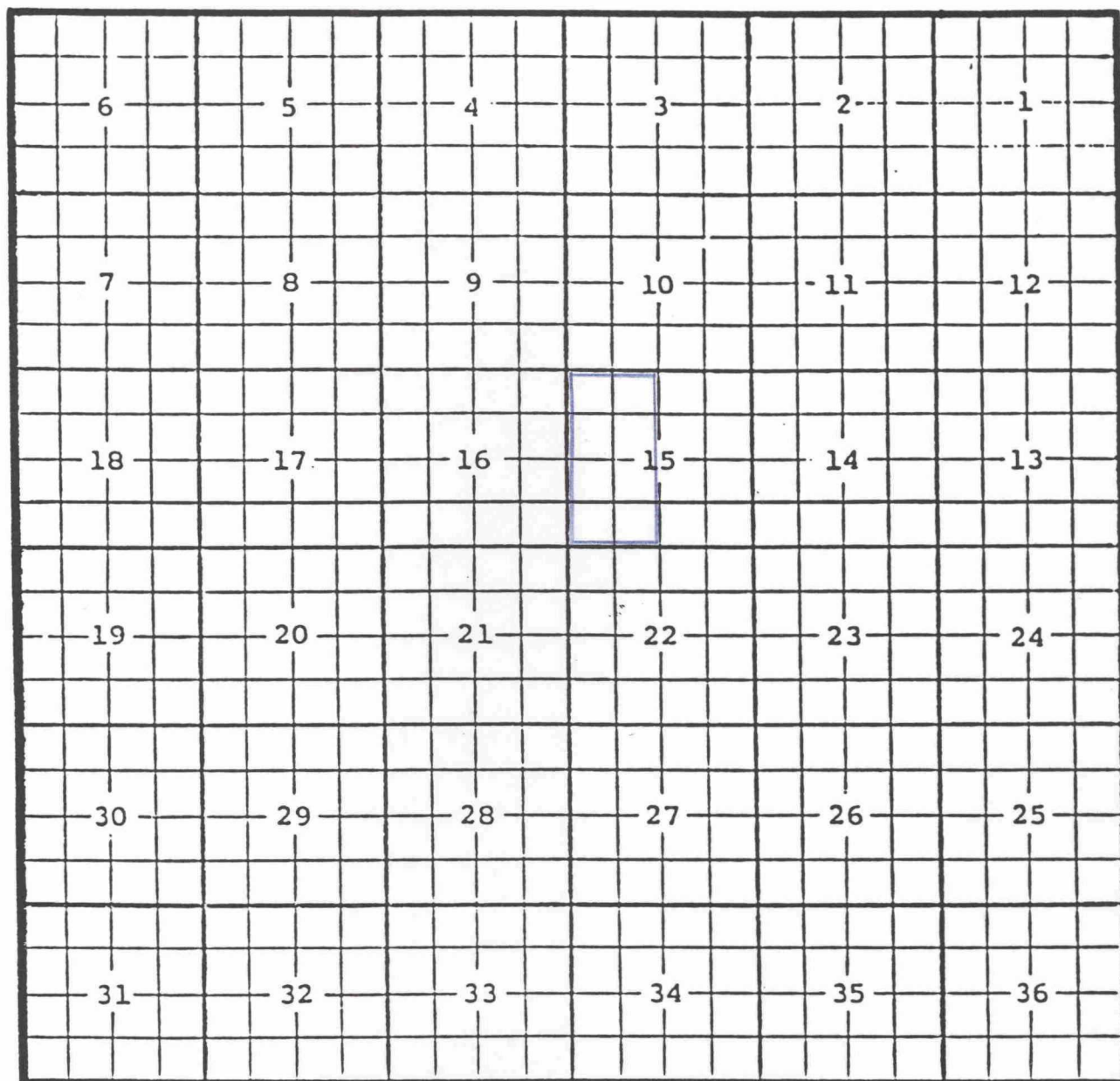
PURPOSE: One completed gas well capable of producing.
Yates Petroleum Corp., Rancherita AMH State Com #1
Unit N, Sec.8, T.19S., R.24E., NMPM.
Completed 4-23-93 in the Strawn formation.
The top of perforations are at 7925 feet.

Proposed pool boundary outlined in blue.

EDDY COUNTY, NEW MEXICO

TOWNSHIP 18 SOUTH RANGE 28 EAST NMPM

ILLINOIS CAMP-BONE SPRING POOL



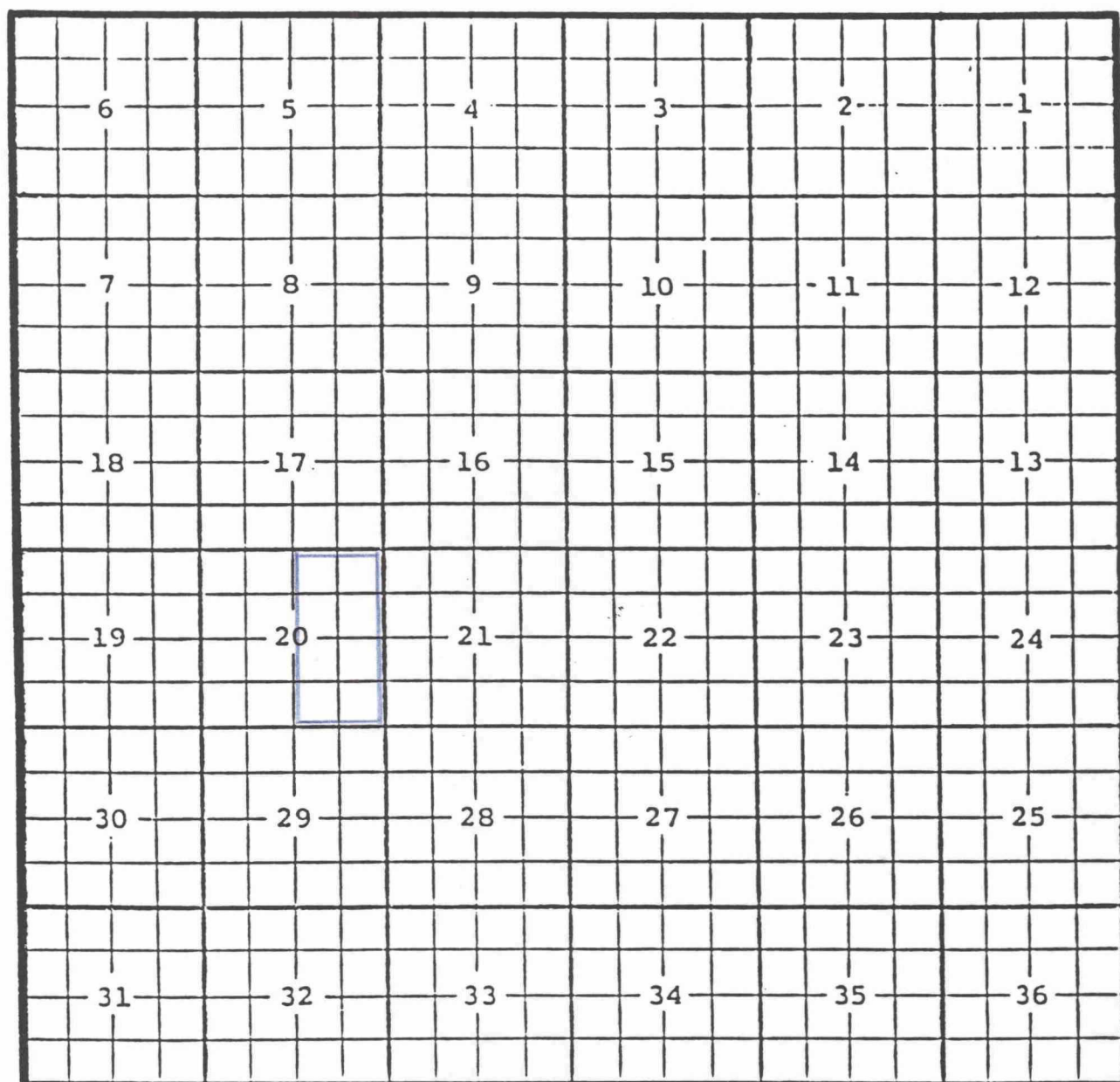
PURPOSE: One completed oil well capable of producing.
Mewbourne Oil Co., Turkey Track "15" State #1
Unit E, Sec.15, T.18S., R.28E., NMPM.
Completed 4-17-93 in the Bone Spring formation.
Top of perforations are at 6418 feet.

Proposed pool boundary outlined in blue.

EDDY COUNTY, NEW MEXICO

TOWNSHIP 22 SOUTH RANGE 24 EAST NMPM

INDIAN BASIN-UPPER PENN, SOUTH GAS POOL



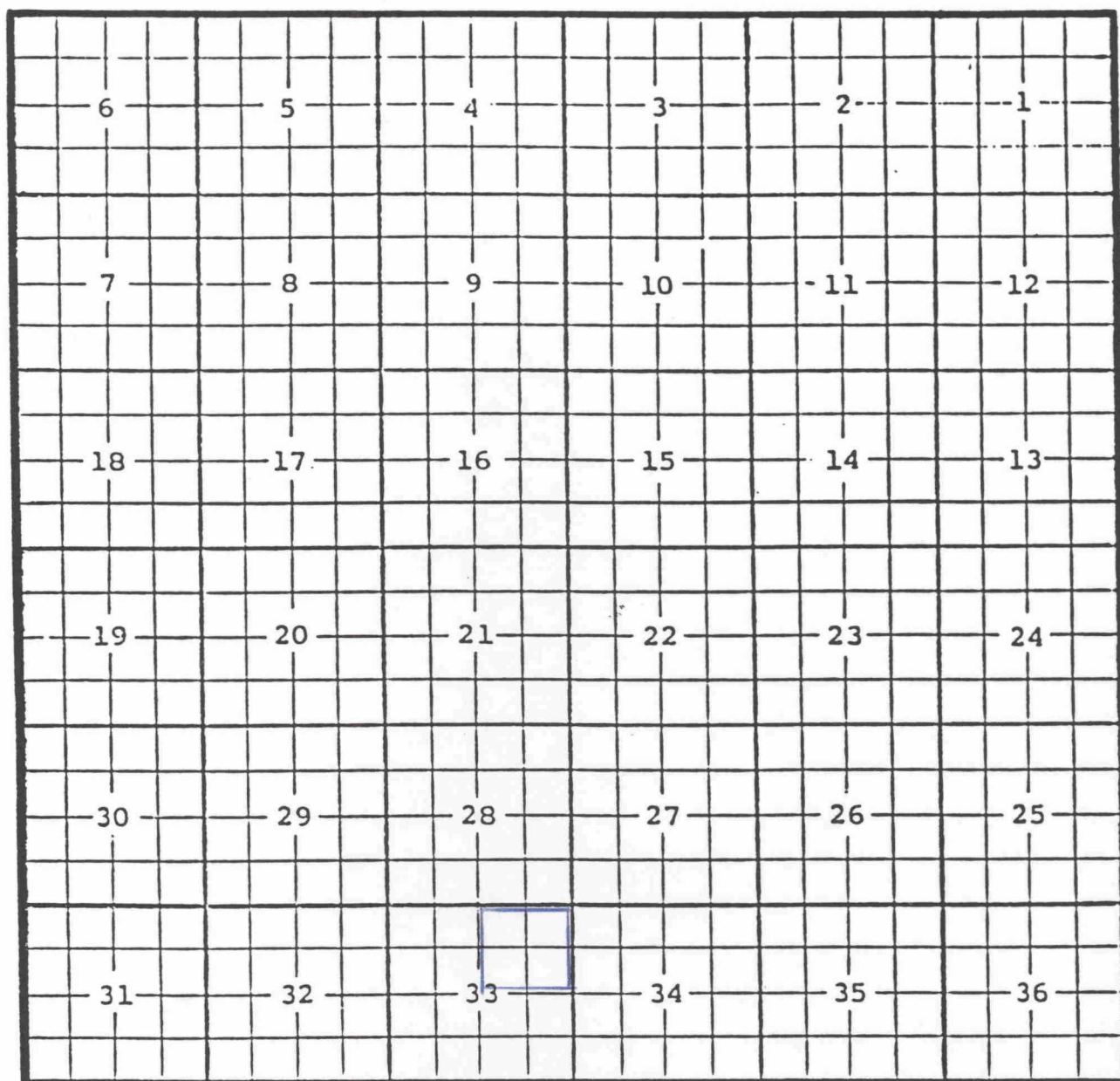
PURPOSE: One completed gas well capable of producing.
Yates Petroleum Corp., Bandana Federal Unit #1
Unit H, Sec.20, T.22S., R.24E., NMPM.
Completed 4-23-93 in the Upper Penn formation.
Top of perforations are at 8514 feet.

Proposed pool boundary outlined in blue.

EDDY COUNTY, NEW MEXICO

TOWNSHIP 18 SOUTH RANGE 30 EAST NMPM

LEO-WOLFCAMP, SOUTH POOL

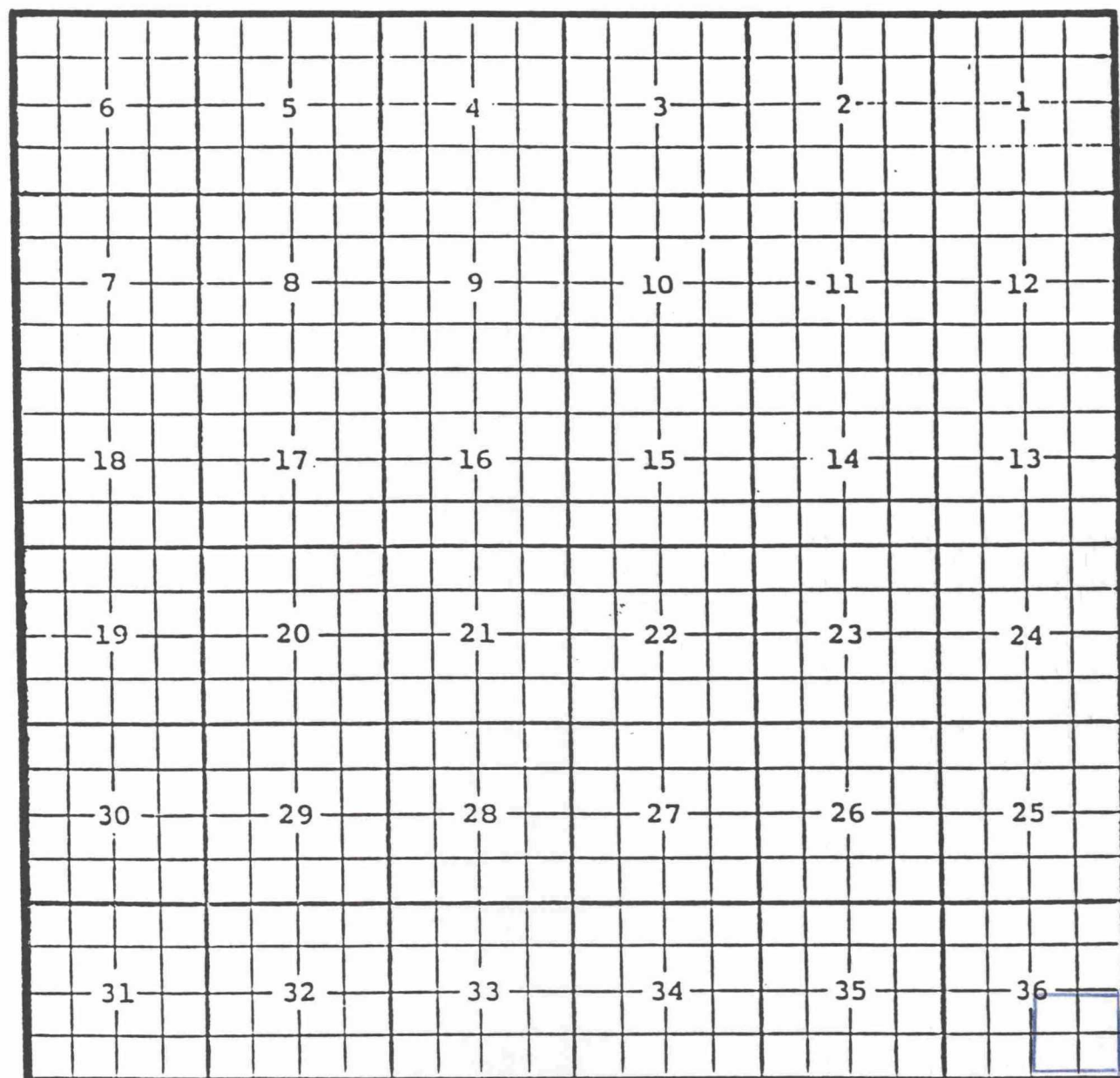


PURPOSE: One completed oil well capable of producing.
Yates Petroleum Corp., Benson Deep Federal ET Com #1
Unit B, Sec.33, T.18S., R.30E., NMPM.
Completed 4-14-93 in the Wolfcamp formation.
Top of perforations are at 9563 feet.

Proposed pool boundary outlined in blue.

EDDY COUNTY, NEW MEXICO
TOWNSHIP 22 SOUTH RANGE 30 EAST NMPM

QUAHADA RIDGE-DELAWARE, SOUTHEAST POOL




PURPOSE: One completed oil well capable of producing.
Enron Oil and Gas, James Ranch Unit #19
Unit J, Sec.36, T.22S., R.30E., NMPM.
Completed 4-12-93 in the Delaware formation.
Top of perforations are at 7418 feet.

Proposed pool boundary outlined in blue.

EDDY COUNTY, NEW MEXICO

TOWNSHIP 26 SOUTH RANGE 28 EAST NMPM

RED BLUFF-BRUSHY CANYON POOL



PURPOSE: One completed oil well capable of producing.

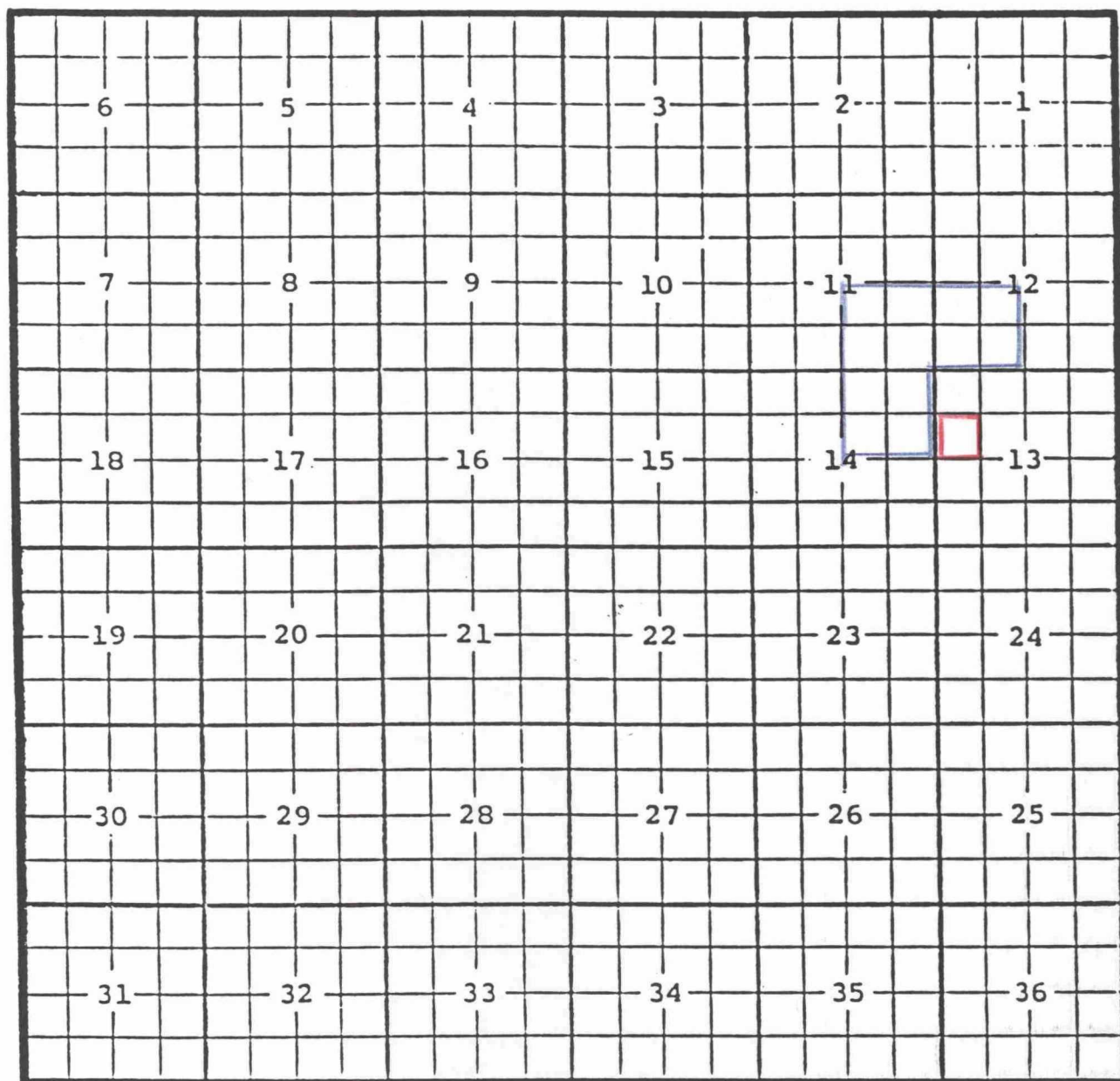
Yates Petroleum Corp., Flower AGA State #1

Unit I, Sec.3, T.26S., R.28E., NMPM.

Completed 2-11-93 in the Brushy Canyon formation.

Top of perforations are at 6039 feet.

Proposed pool boundary outlined in blue.



PURPOSE: Two completed oil wells capable of producing.
Collins Oil and Gas Corp., Bill Thorpe State #1
Unit M, Sec.12, T.8S., R.27E., NMPM.
Completed 5-10-93 in the San Andres formation.
Top of perforations are at 2109 feet.

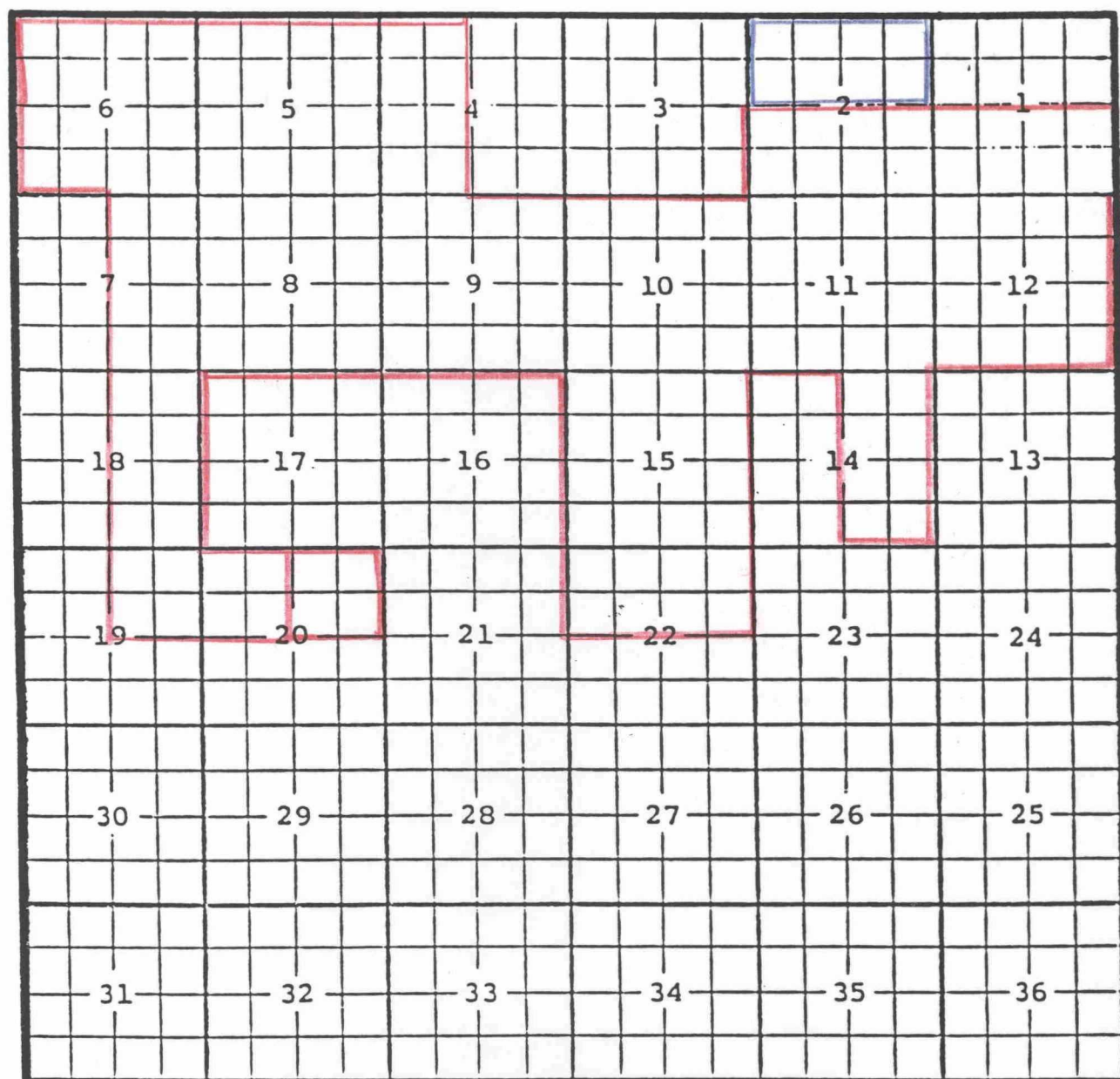
Elk Oil Co., Kells State #1
Unit A, Sec.14, T.8S., R.27E., NMPM.
Completed 5-3-93 in the San Andres formation.
Top of perforation are at 2146 feet.

Pool boundary outlined in red.
Proposed pool extension outlined in blue.

EDDY COUNTY, NEW MEXICO

TOWNSHIP 20 SOUTH RANGE 29 EAST NMPM

BURTON FLAT-STRAWN, EAST GAS POOL



PURPOSE: One completed gas well capable of producing.
Presidio Exploration, Inc., Eddy "IK" State #1
Unit G, Sec.2, T.20S., R.29E., NMPM.
Completed 2-14-93 in the Strawn formation.
Top of perforations are at 10565 feet.

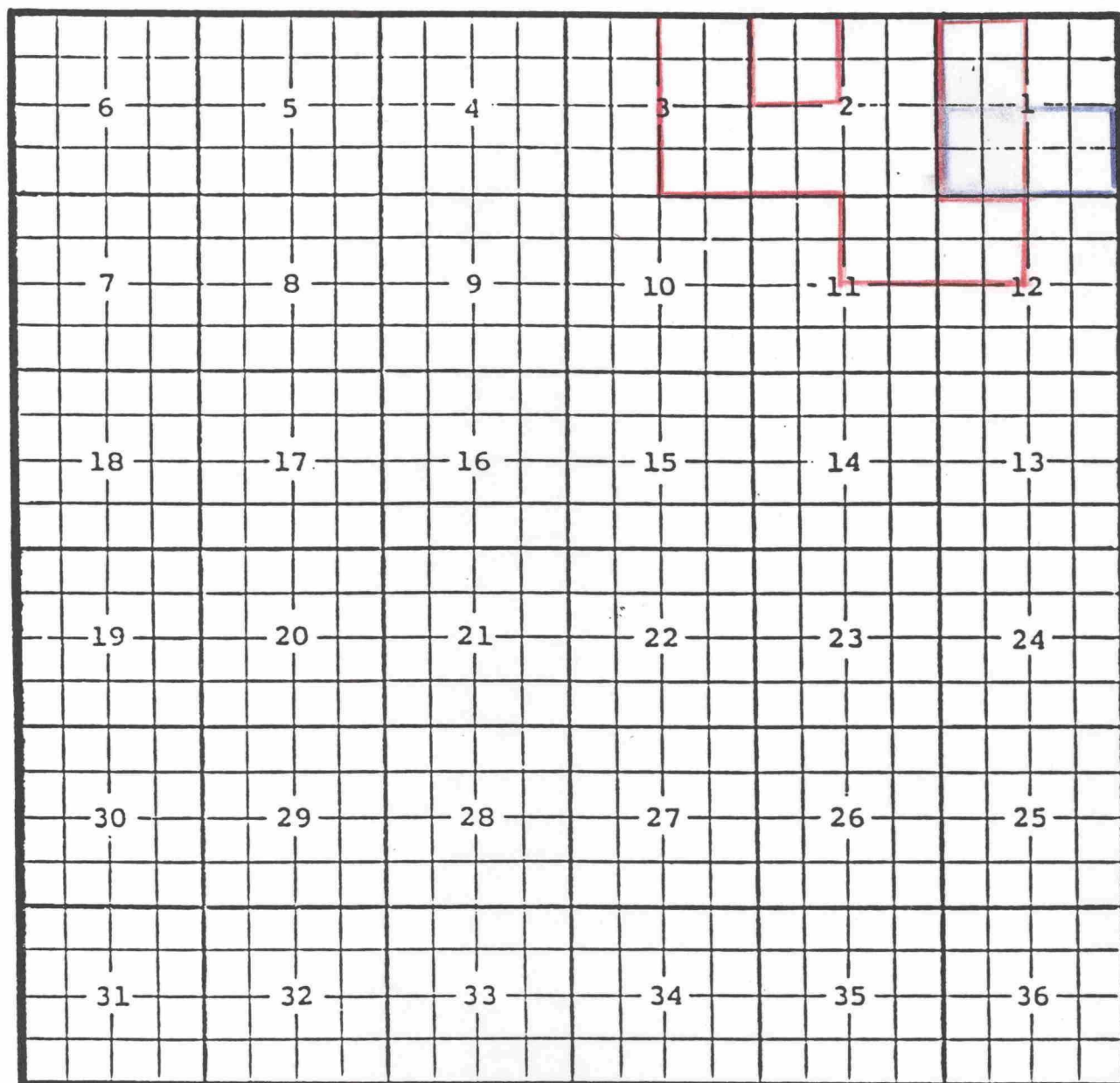
Pool boundary outlined in red.
Proposed pool extension outlined in blue.

EDDY COUNTY, NEW MEXICO

TOWNSHIP 22 SOUTH RANGE 30 EAST

CABIN LAKE-DELAWARE POOL

NMPM



PURPOSE: One completed oil well capable of producing.
Phillips Petroleum Co., Livingston Ridge Federal #9
Unit N, Sec.1, T.22S., R.30E., NMPM.
Completed 3-20-93 in the Delaware formation.
Top of perforations are at 5824 feet.

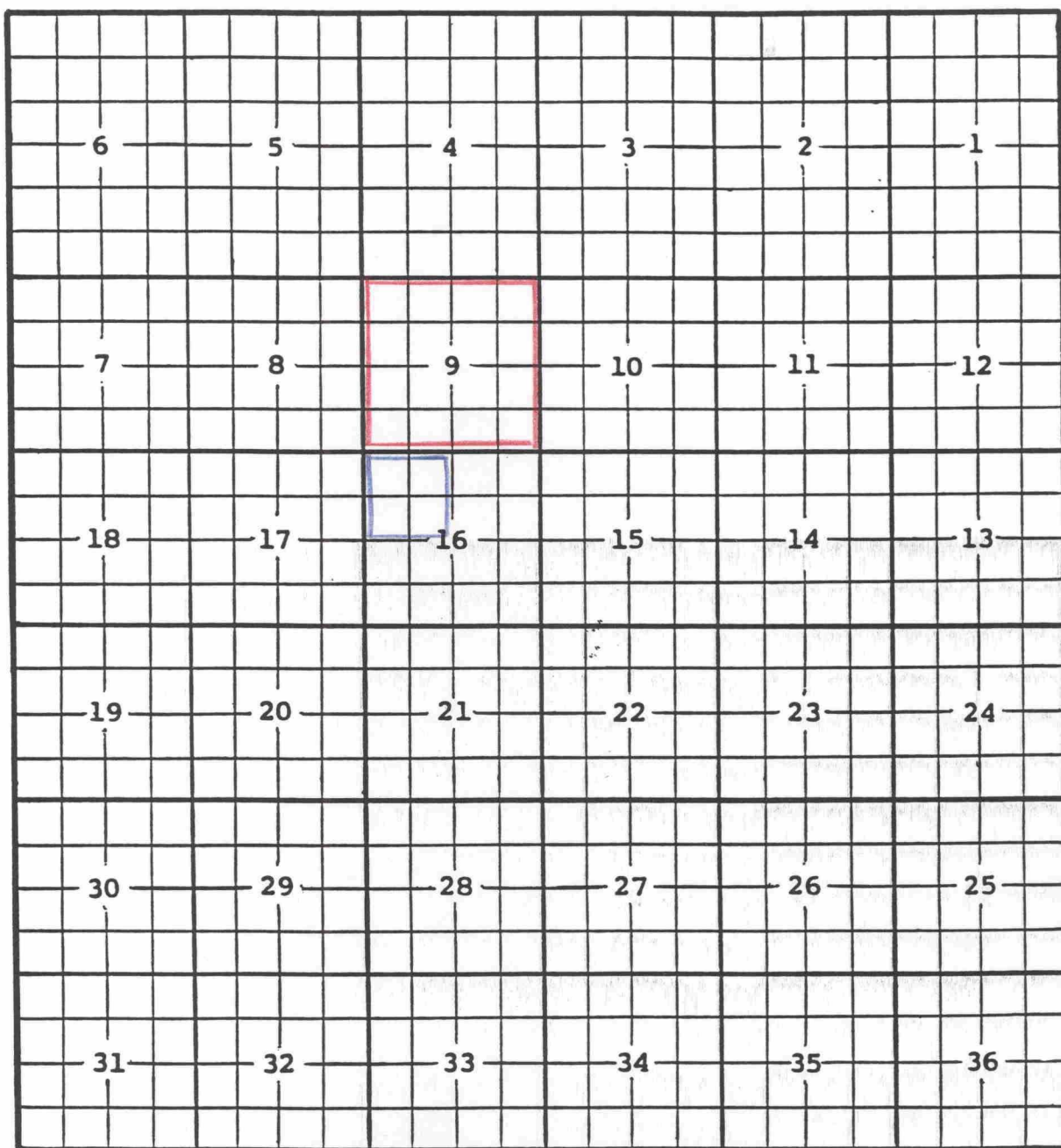
Pool boundary outlined in red.
Proposed pool extension outlined in blue.

EDDY COUNTY, NEW MEXICO

TOWNSHIP 21 SOUTH RANGE 26 EAST

CATCLAW DRAW-DELAWARE, EAST POOL

NMPM



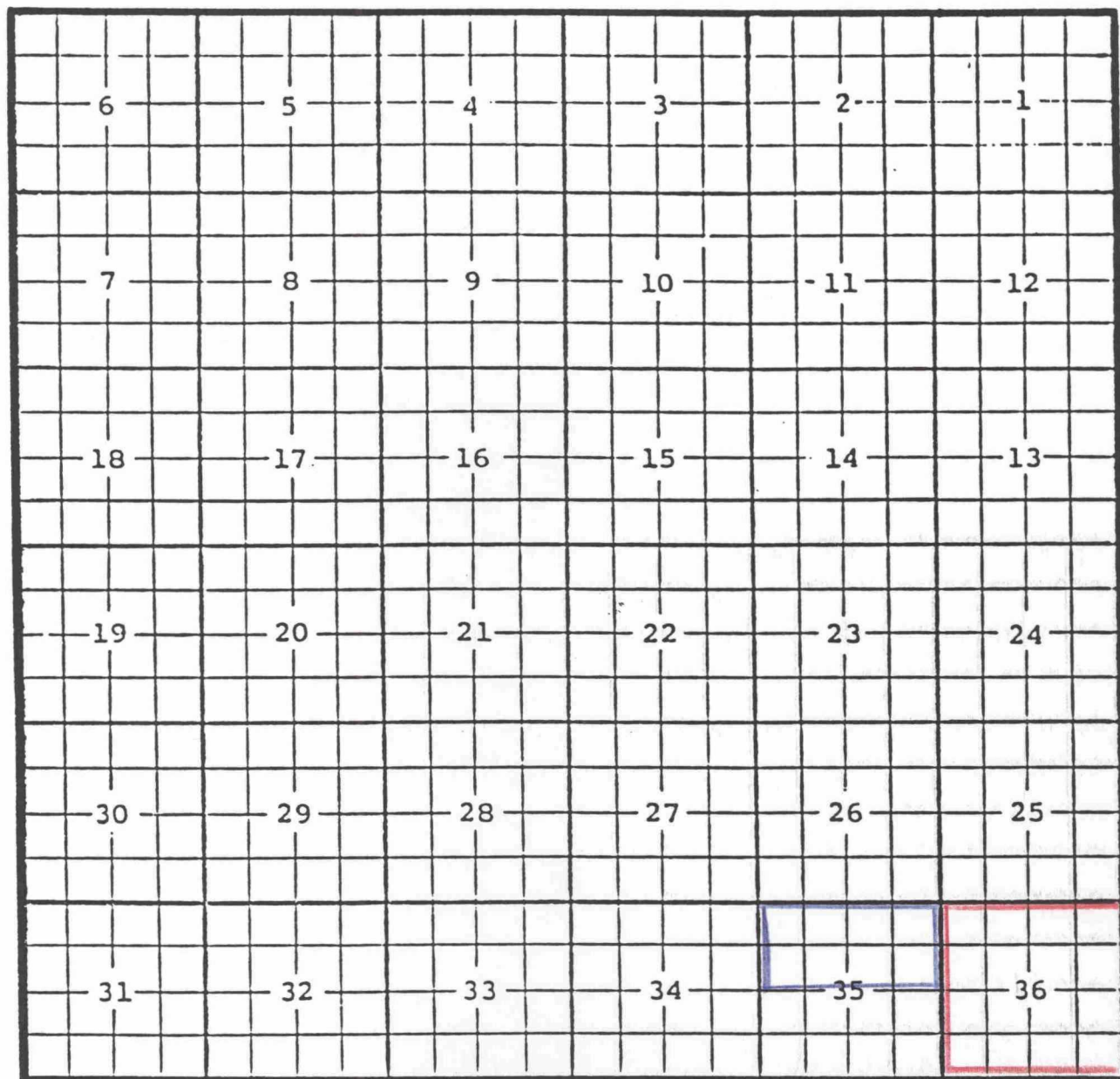
PURPOSE: One completed oil well capable of producing.
Devon Energy Corp., Cactus State #1
Unit C, Sec.16, T.21S., R.26E., NMPM.
Completed 3-24-93 in the Delaware formation.
Top of perforations are at 3170 feet.

Pool boundary outlined in red.
Proposed pool extension outlined in blue.

EDDY COUNTY, NEW MEXICO

TOWNSHIP 20 SOUTH RANGE 24 EAST NMPM

CEMETERY-MORROW GAS POOL



PURPOSE: One completed gas well capable of producing.

Conoco, Inc., Preston Federal #6

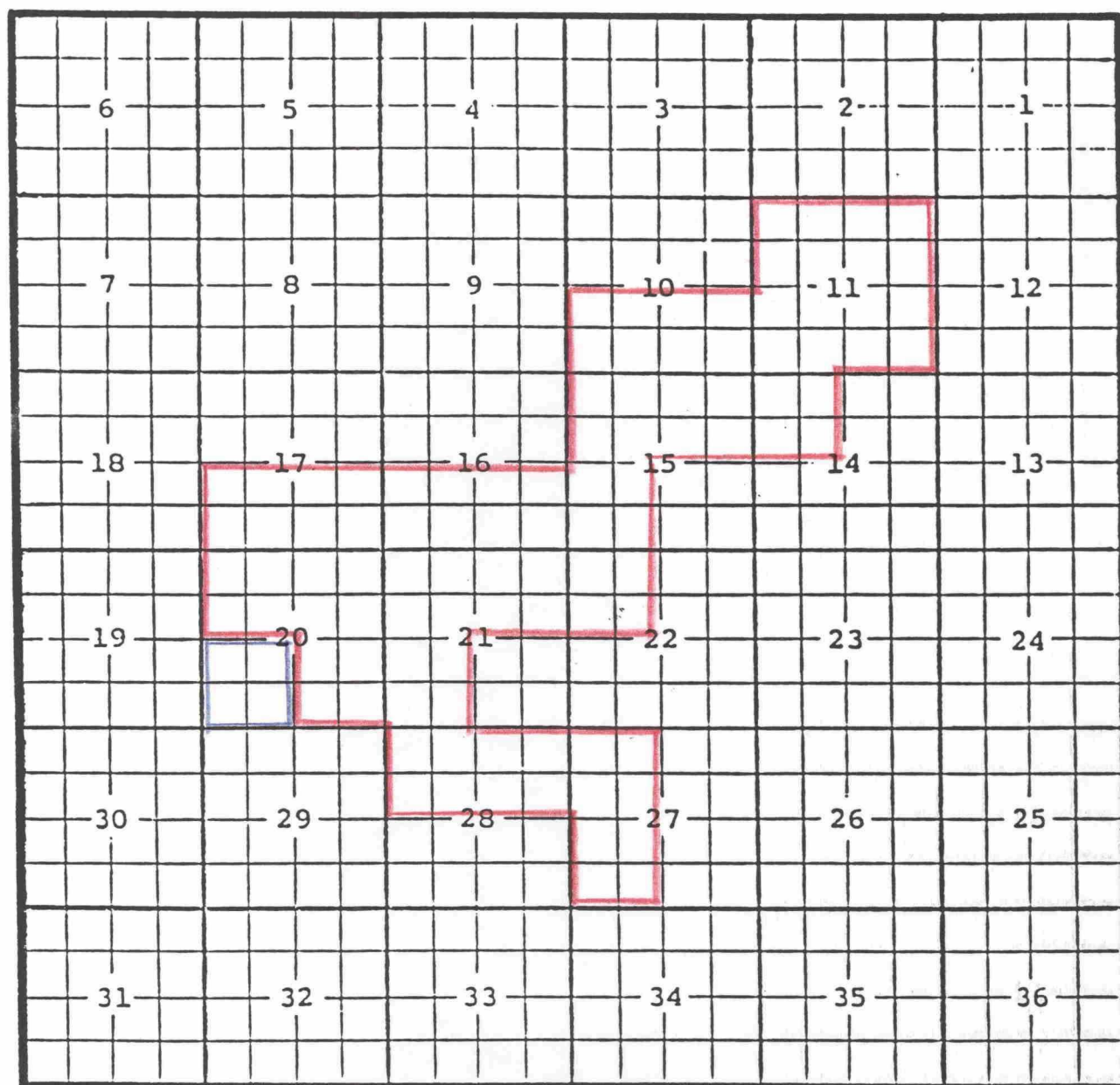
Unit A, Sec.35, T.20S., R.24E., NMPM.

Completed 2-26-93 in the Morrow formation.

Top of perforations are at 9302 feet.

Pool boundary outlined in red.

Proposed pool extension outlined in blue.

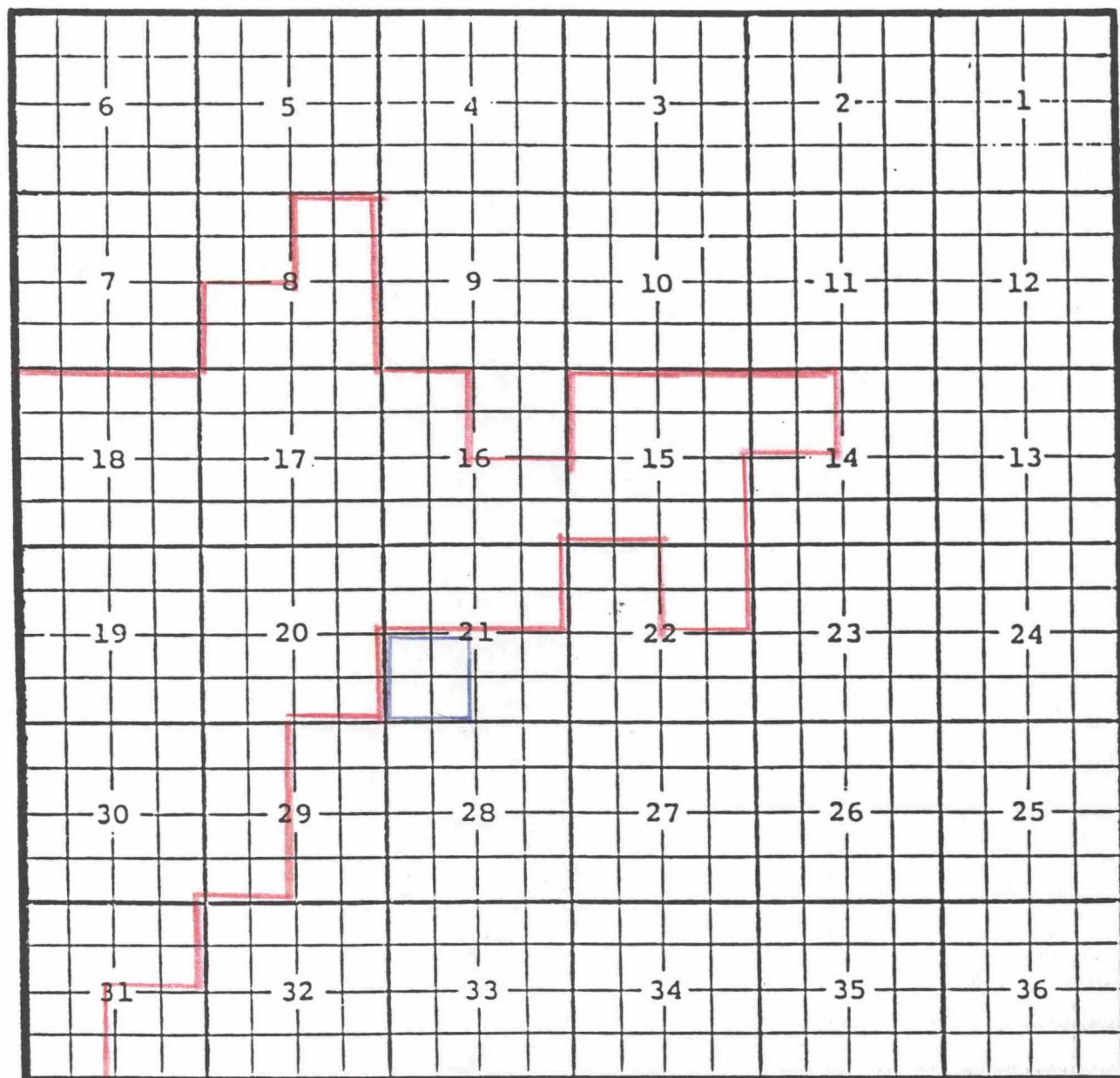


PURPOSE: One completed oil well capable of producing.
Topat Oil Corp., Patricia Federal #1
Unit K, Sec.20, T.11., R.27E., NMPM.
Completed 10-6-92 in the Queen formation.
Top of perforations are at 740 feet.

Pool boundary outlined in red.
Proposed pool extension outlined in blue.

TOWNSHIP 19 SOUTH RANGE 25 EAST NMPM

NMPM



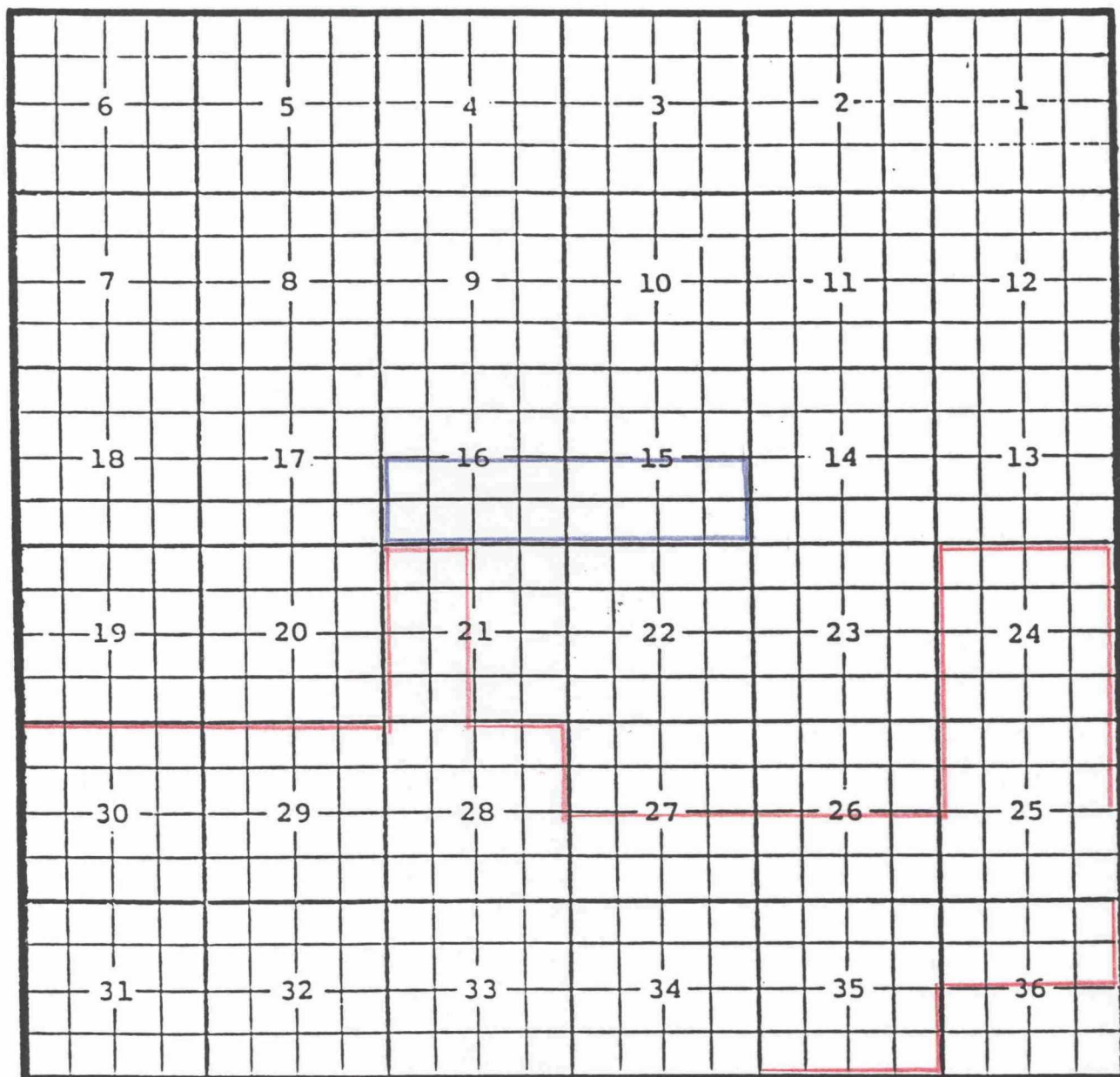
Yates Petroleum Corp., Hooper AMP #1

Completed 5-24-93 in the Upper Penn formation.

Proposed pool extension outlined in blue.

EDDY COUNTY, NEW MEXICO
TOWNSHIP 17 SOUTH RANGE 25 EAST

EAGLE CREEK-PERMO-PENN GAS POOL
NMPM



PURPOSE: One completed gas well capable of producing.
Yates Petroleum Corp., Federal CB Com #3
Unit N, Sec.15, T.17S., R.25E., NMPM.
Completed 3-29-93 in the Permo-Penn formation.
Top of perforations are at 6439 feet.

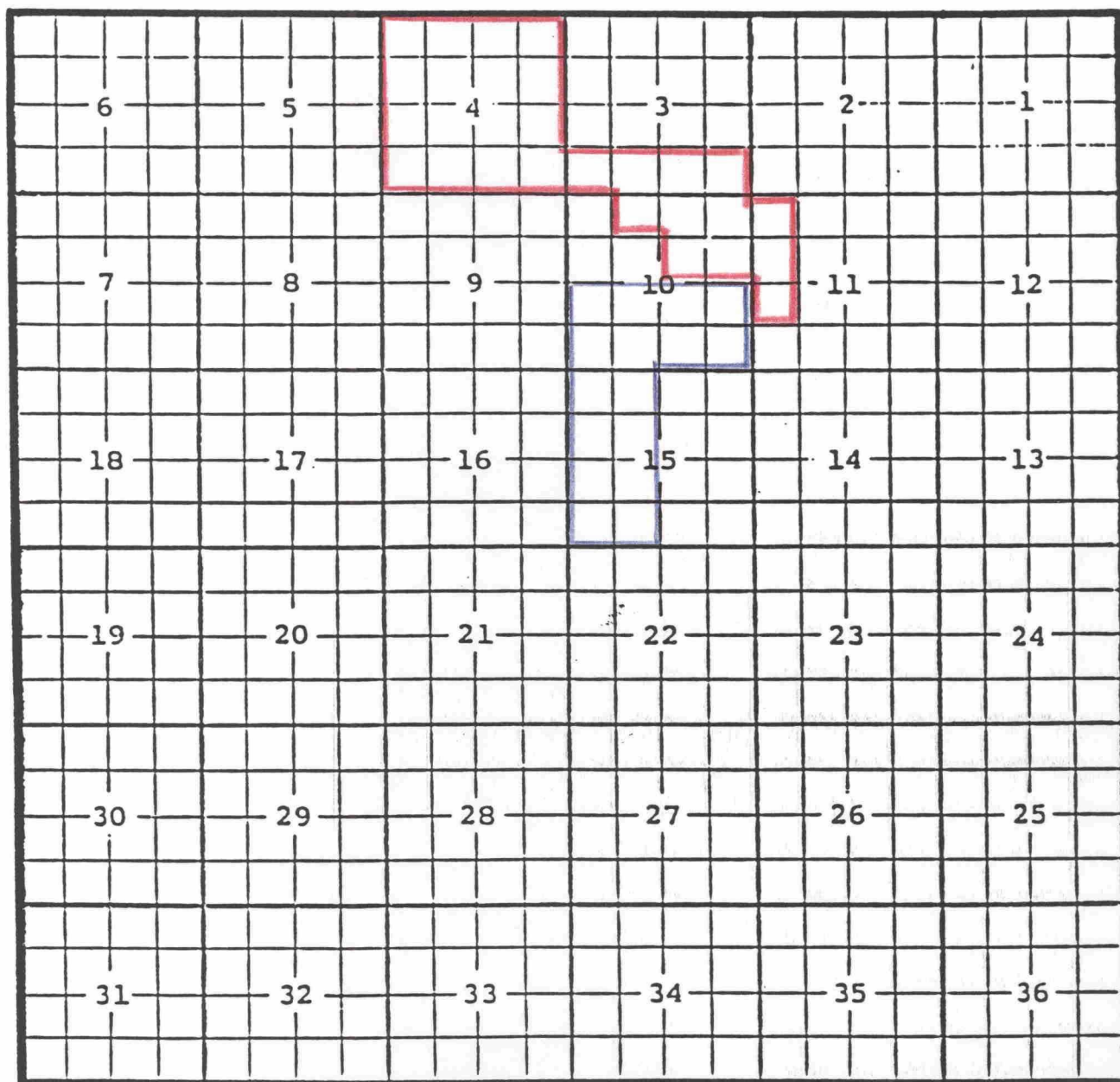
Pool boundary outlined in red.
Proposed pool extension outlined in blue.

EDDY COUNTY, NEW MEXICO

TOWNSHIP 22 SOUTH RANGE 27 EAST

ESPERANZA-DELAWARE POOL

NMPM



PURPOSE: One completed oil well capable of producing.
Nearburg Producing Co., Sueno 15 #1
Unit E, Sec.15, T.22S., R.27E., NMPM.
Completed 4-30-93 in the Delaware formation.
Top of perforations are at 4829 feet.

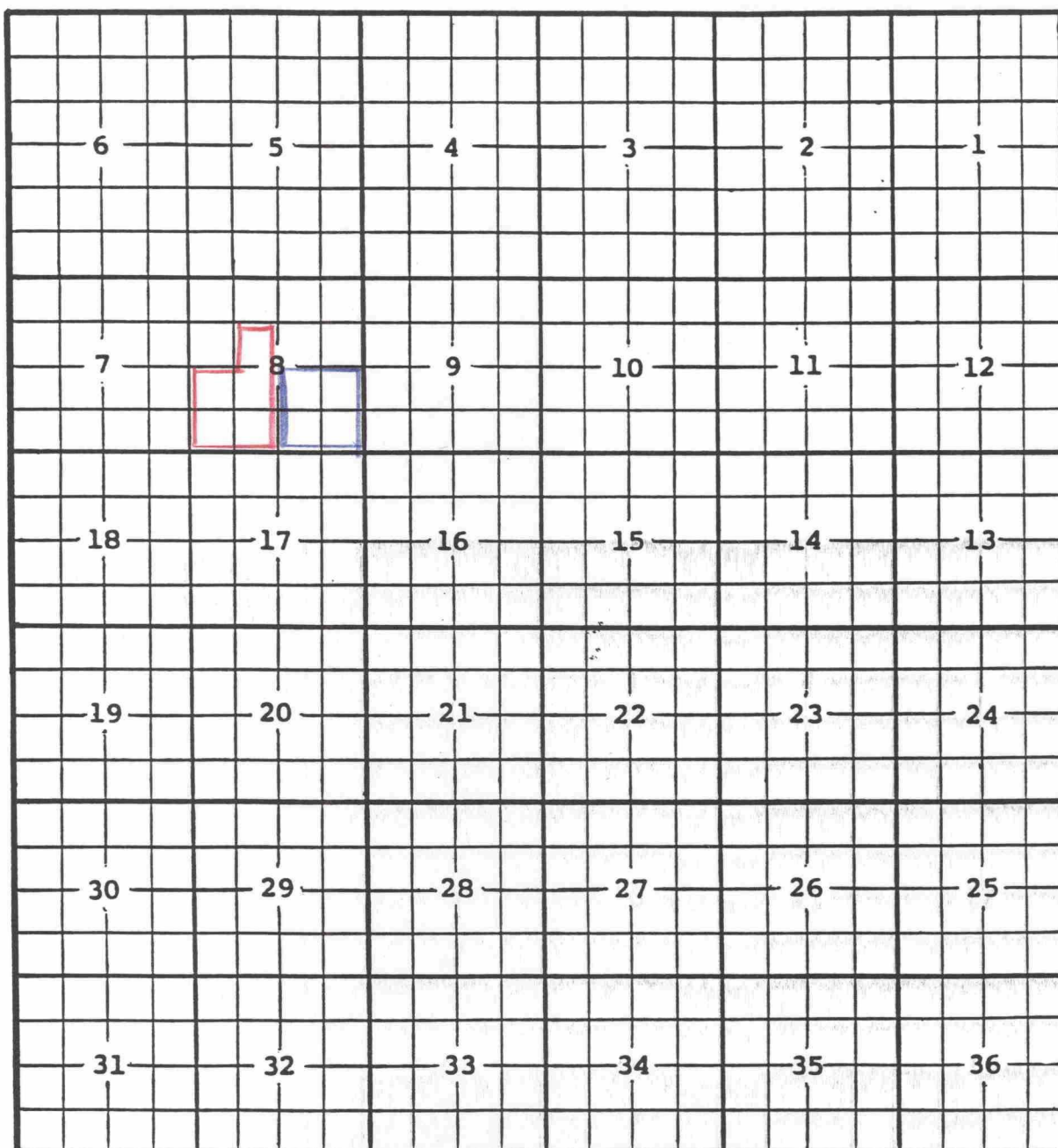
Pool boundary outlined in red.
Proposed pool extension outlined in blue.

EDDY COUNTY, NEW MEXICO

TOWNSHIP 21 SOUTH RANGE 29 EAST

GOLDEN LANE-DELAWARE, SOUTH POOL

NMPM



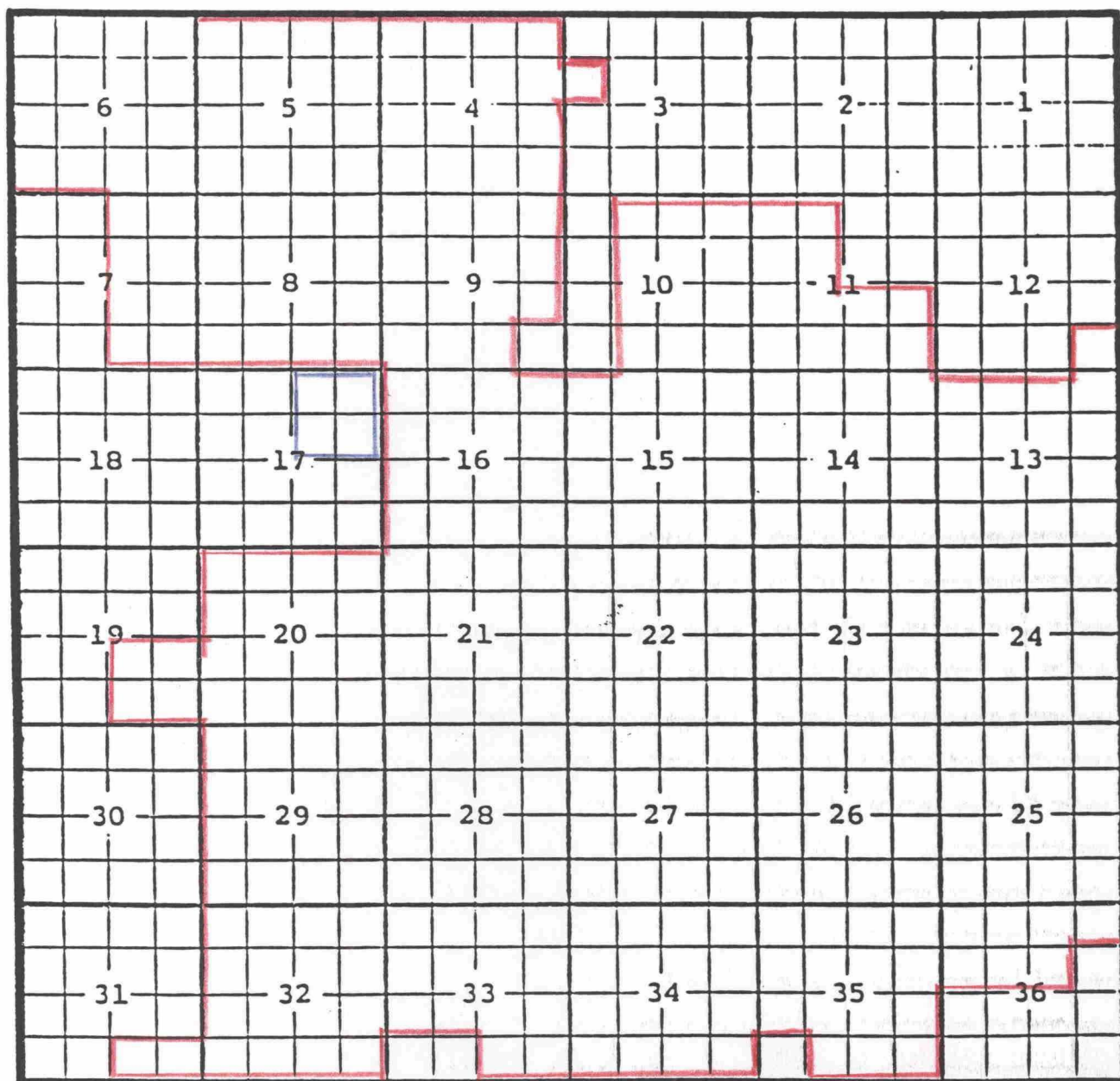
PURPOSE: One completed oil well capable of producing.
Bass Enterprises Production Co., Golden "D" Federal #2
Unit O, Sec.8, T.21S., R.29E., NMPM.
Completed 5-19-93 in the Delaware formation.
Top of perforations are at 4203 feet.

Pool boundary outlined in red.
Proposed pool extension outlined in blue.

EDDY COUNTY, NEW MEXICO

GRAYBURG JACKSON-SEVEN RIVER-QUEEN-GRAYBURG-SAN
ANDRES POOL

TOWNSHIP 17 SOUTH RANGE 29 EAST NMPM



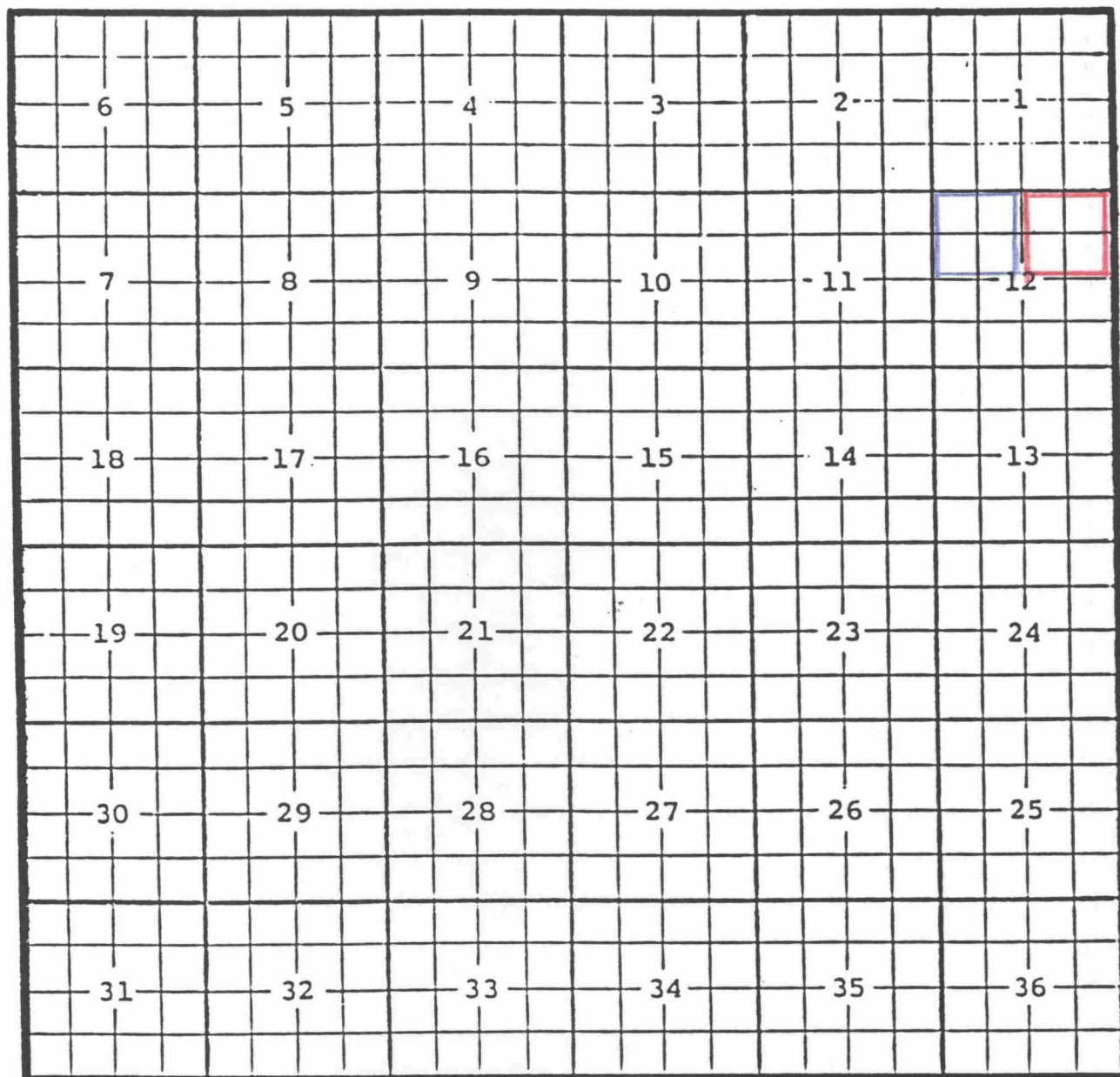
PURPOSE: One completed oil well capable of producing.
Mack Energy Corp., Folk Federal #3
Unit G, Sec.17, T.17S., R.29E., NMPM.
Completed 2-24-93 in the Grayburg-San Andres formations.
Top of perforations are at 2294 feet.

Pool boundary outlined in red.
Proposed pool extension outlined in blue.

EDDY COUNTY, NEW MEXICO

TOWNSHIP 19 SOUTH RANGE 31 EAST NMPM

GREENWOOD-BONE SPRING POOL



PURPOSE: One completed oil well capable of producing.

BTA Oil Producers, Lusk, 9209 JV-P #1

Unit F, Sec.12, T.19S., R.31E., NMPM.

Completed 3-2-93 in the Bone Spring formation.

Top of perforations are at 7064 feet.

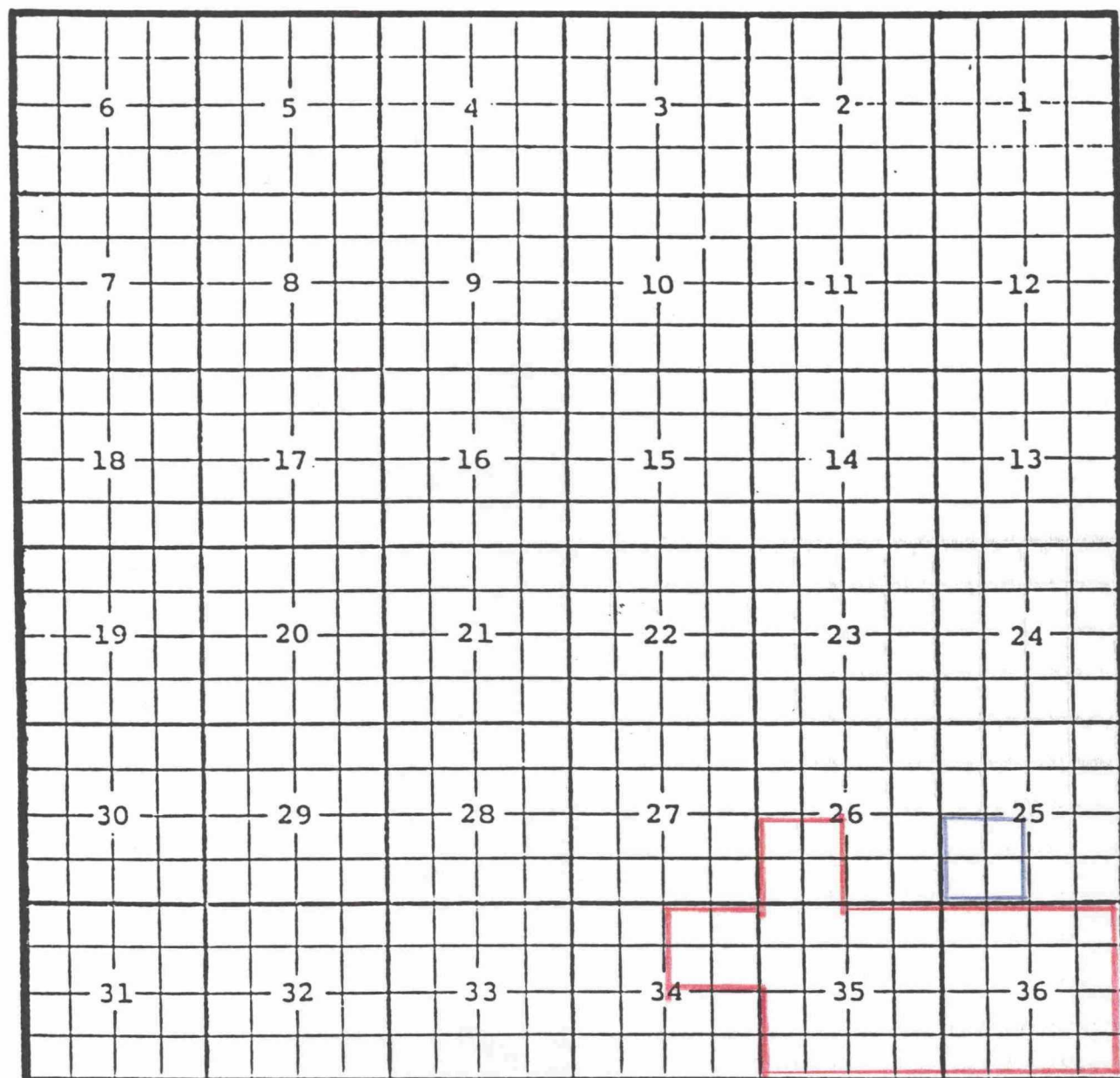
Pool boundary outlined in red.

Proposed pool extension outlined in blue.

EDDY COUNTY, NEW MEXICO

TOWNSHIP 22 SOUTH RANGE 28 EAST NMPM

HERRADURA BEND-DELAWARE, EAST POOL



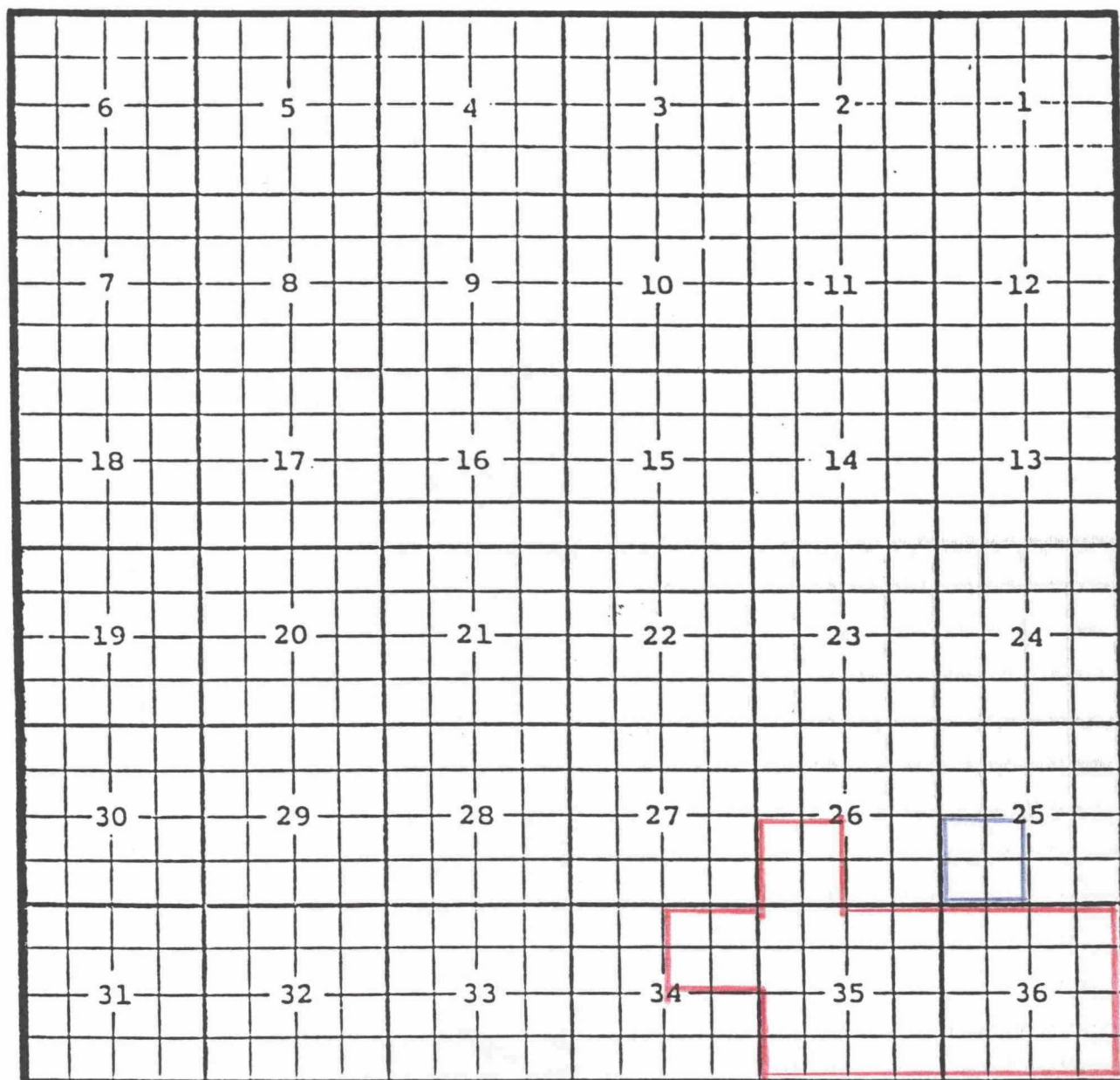
PURPOSE: One completed oil well capable of producing.
Bass Enterprises Prod. Co., Big Eddy Unit #117
Unit M, Sec.25, T.22S., R.28E., NMPM
Completed 2-18-93 in the Delaware formation.
Top of perforations are at 6012 feet.

Pool boundary outlined in red.
Proposed pool extension outlined in blue.

EDDY COUNTY, NEW MEXICO

TOWNSHIP 22 SOUTH RANGE 28 EAST NMPM

HERRADURA BEND-DELAWARE, EAST POOL



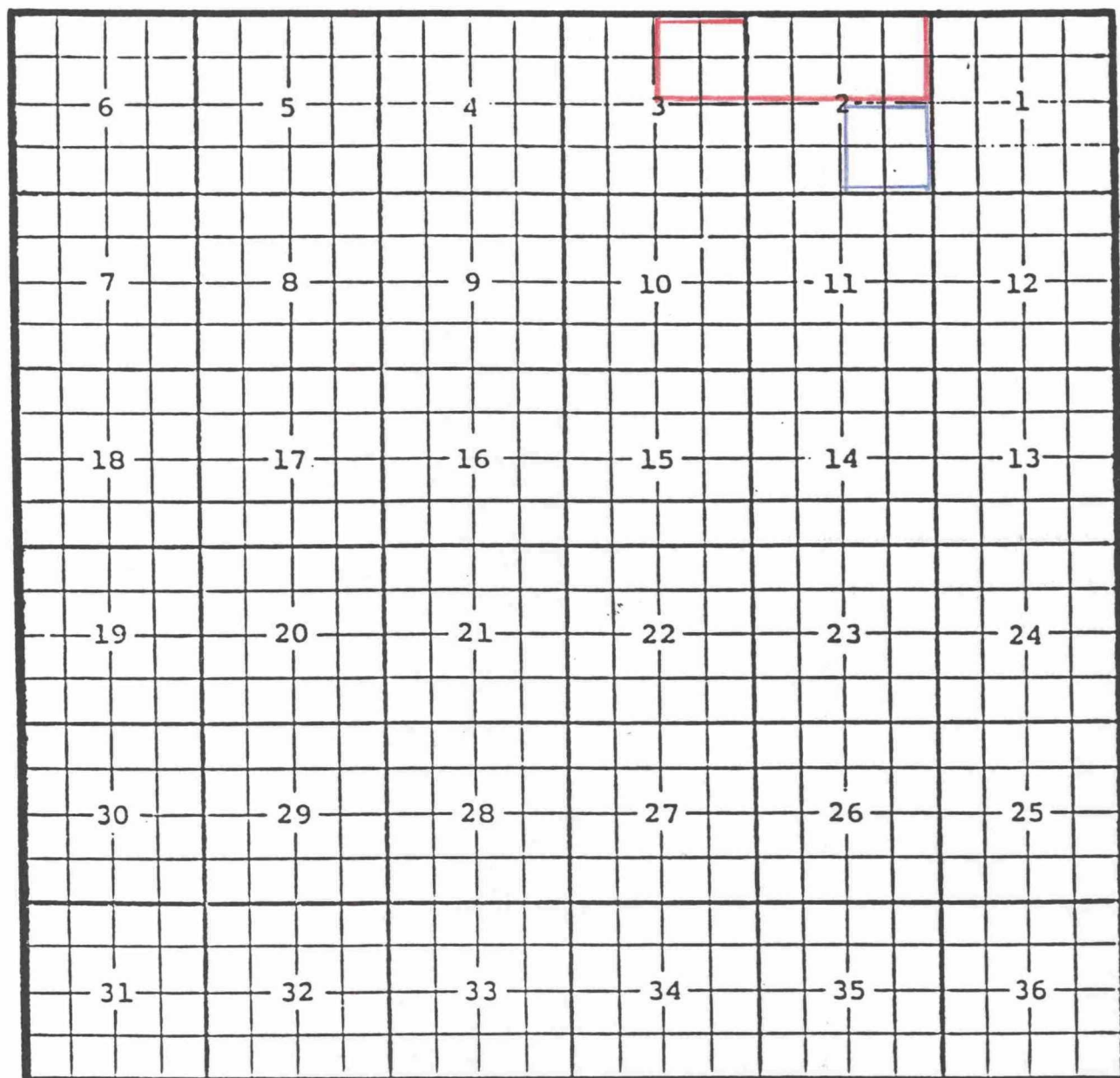
PURPOSE: One completed oil well capable of producing.
Bass Enterprises Prod. Co., Big Eddy Unit #117
Unit M, Sec.25, T.22S., R.28E., NMPM
Completed 2-18-93 in the Delaware formation.
Top of perforations are at 6012 feet.

Pool boundary outlined in red.
Proposed pool extension outlined in blue.

EDDY COUNTY, NEW MEXICO

TOWNSHIP 23 SOUTH RANGE 28 EAST NMPM

HERRADURA BEND-DELAWARE, EAST POOL

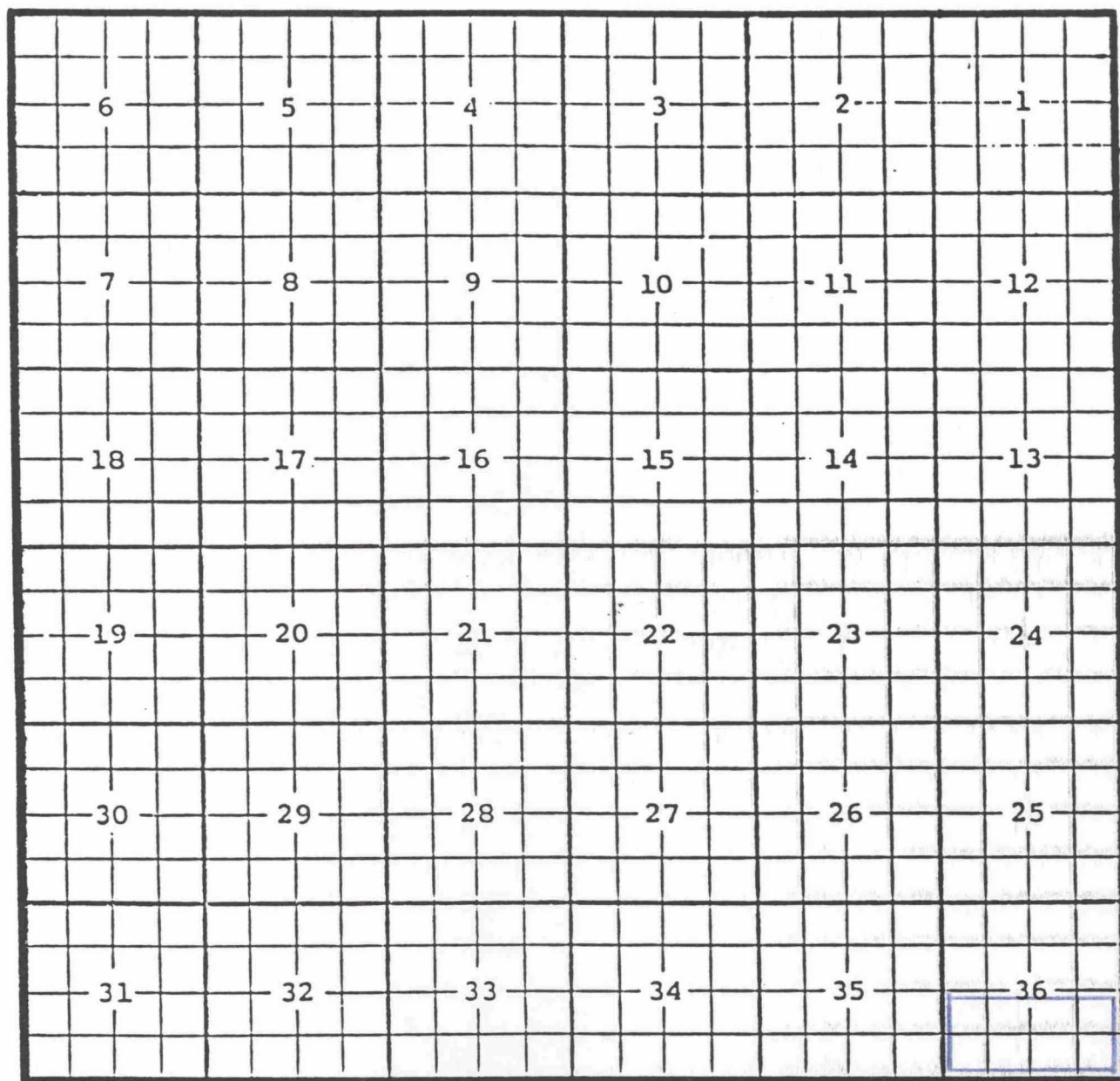


PURPOSE: One completed oil well capable of producing.
Santa Fe Energy Operating Partners, Warthog 2 State #4
Unit I, Sec.2, T.23S., R.28E., NMPM.
Completed 3-28-93 in the Delaware formation.
Top of perforations are at 5950 feet.

Pool boundary outlined in red.
Proposed pool extension outlined in blue.

EDDY COUNTY, NEW MEXICO
TOWNSHIP 17 SOUTH RANGE 27 EAST NMPM

ILLINOIS CAMP-MORROW, NORTH GAS POOL



PURPOSE: One completed gas well capable of producing.
Mewbourne Oil Co., Chalk Bluff 36 State #1
Unit M, Sec.36, T.17., R.27E., NMPM.
Completed 3-30-93 in the Morrow formation.
Top of perforations are at 9842 feet.

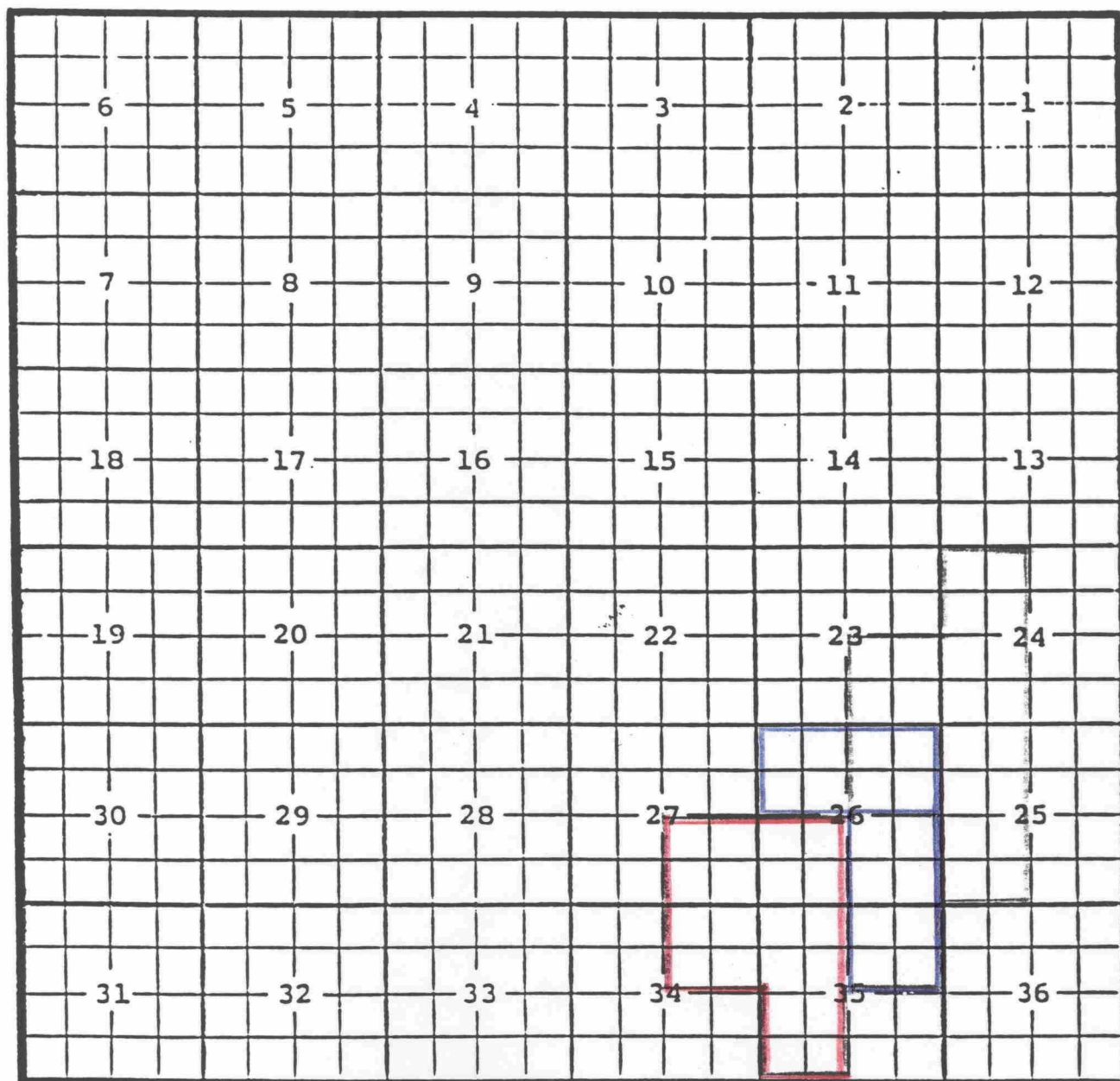
Pool boundary outlined in red.
Proposed pool extension outlined in blue.

EDDY COUNTY, NEW MEXICO

TOWNSHIP 23 SOUTH RANGE 31 EAST

INGLE WELLS-DELAWARE, POOL

NMPM



PURPOSE: Two completed oil wells capable of producing.
Devon Energy Corp., Todd "26" Federal #8
Unit G, Sec.26, T.23S., R.31E., NMPM.
Completed 3-5-93 in the Delaware formation.
Top of perforations are at 8088 feet.

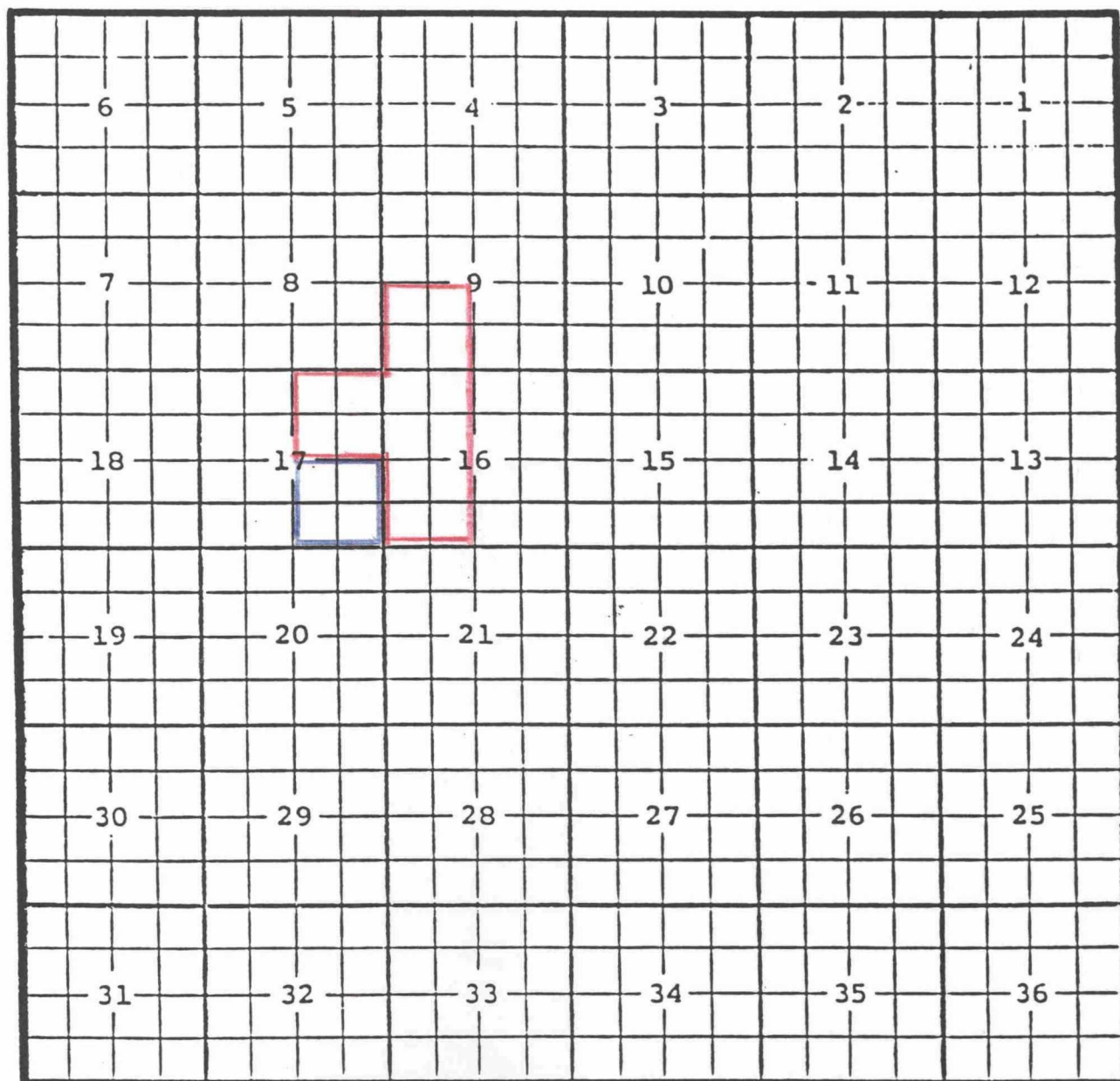
Pogo Producing Co., Cal-Mon #10
Unit A, Sec.35, T.23S., R.31E., NMPM.
Completed 3-24-93 in the Delaware formation.
Top of perforations are at 8174 feet.

Pool boundary outlined in red.
Proposed pool extension outlined in blue.

EDDY COUNTY, NEW MEXICO

TOWNSHIP 23 SOUTH RANGE 31 EAST NMPM

LOS MEDANOS-DELAWARE, POOL



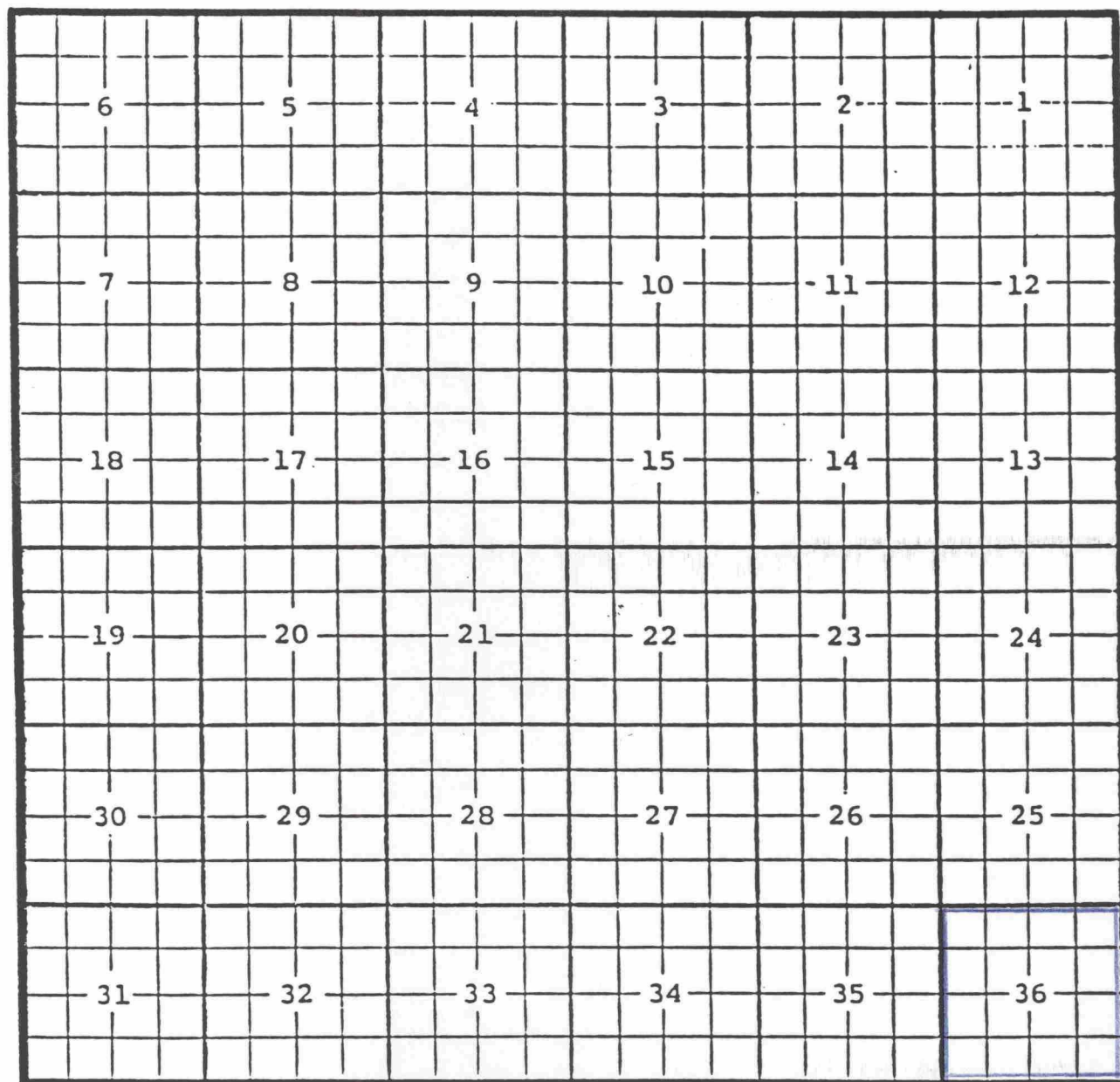
PURPOSE: One completed oil well capable of producing.
Santa Fe Energy Operating Partners, Pure Gold C-17 Federal #3
Unit I, Sec.17, T.23S., R.31E., NMPM.
Completed 4-9-93 in the Delaware formation.
Top of perforations are at 7740 feet.

Pool boundary outlined in red.
Proposed pool extension outlined in blue.

EDDY COUNTY, NEW MEXICO

TOWNSHIP 22 SOUTH RANGE 30 EAST NMPM

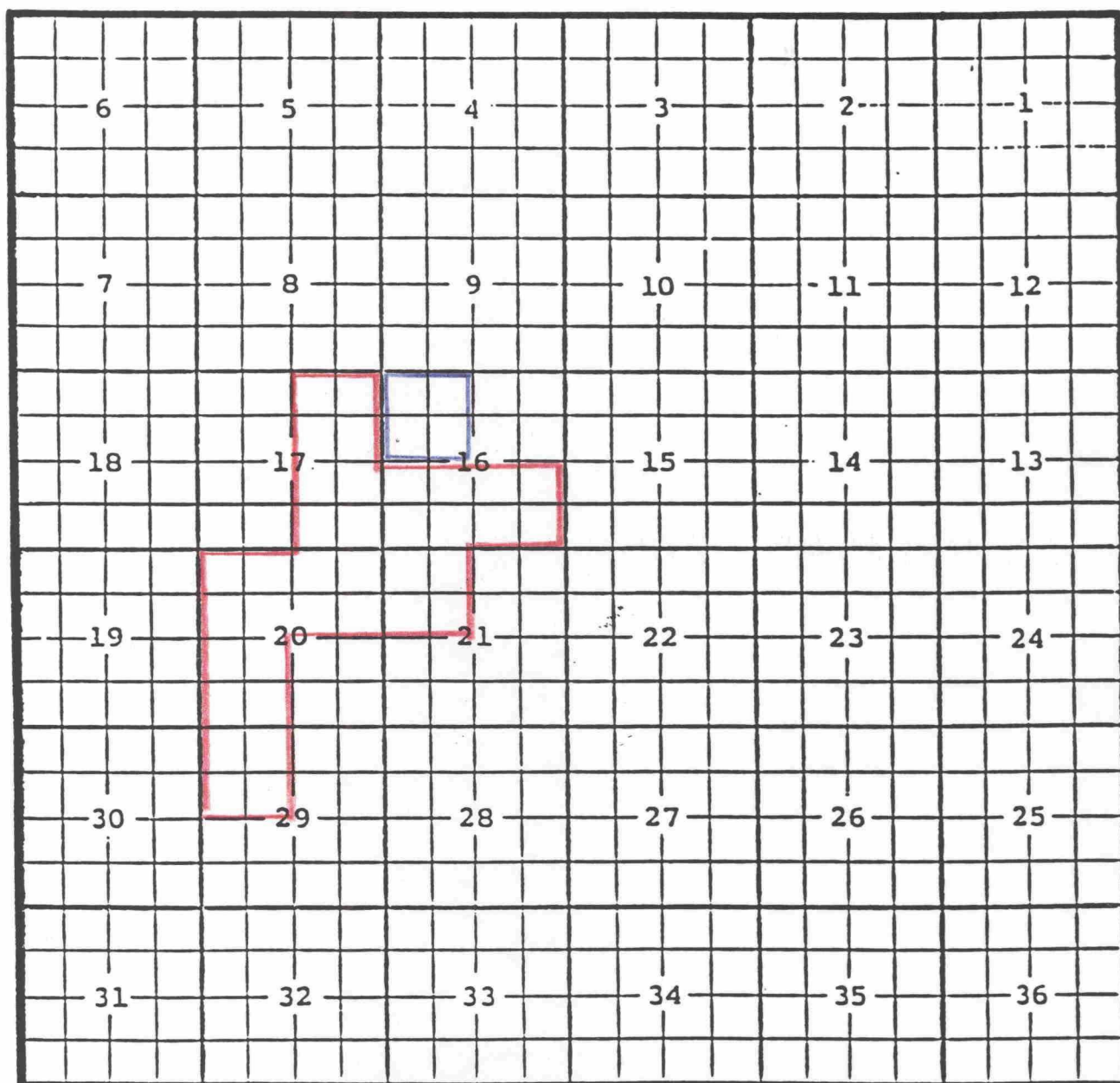
LOS MEDANOS-MORROW GAS POOL



PURPOSE: One completed gas well capable of producing.
Enron Oil and Gas Co., James Ranch Unit #18
Unit G, Sec.36, T.22S., R.30E., NMPM.
Completed 3-9-93 in the Morrow formation.
Top of perforations are at 14368 feet.

Pool boundary outlined in red.
Proposed pool extension outlined in blue.

NMPM



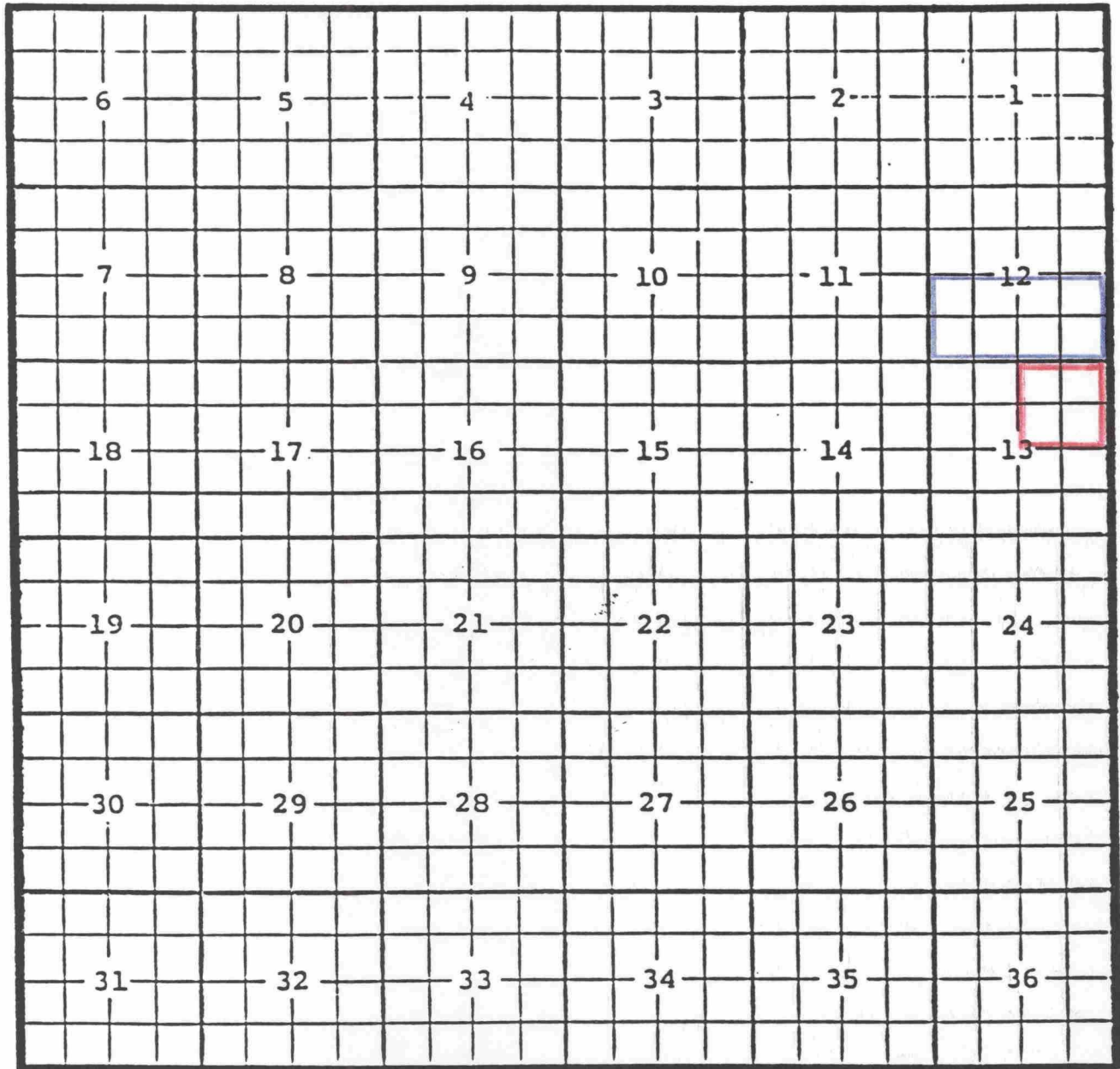
PURPOSE: One completed oil well capable of producing.
Yates Petroleum Corp., Medano VA State #2
Unit E, Sec.16, T.23S., R.28E., NMPM.
Completed 3-30-93 in the Delaware formation.
Top of perforations are at 7768 feet.

Pool boundary outlined in red.
Proposed pool extension outlined in blue.

EDDY COUNTY, NEW MEXICO

TOWNSHIP 23 SOUTH RANGE 29 EAST

NASH DRAW-~~DELAWARE~~ (CHERRY CANYON) POOL
NMPM

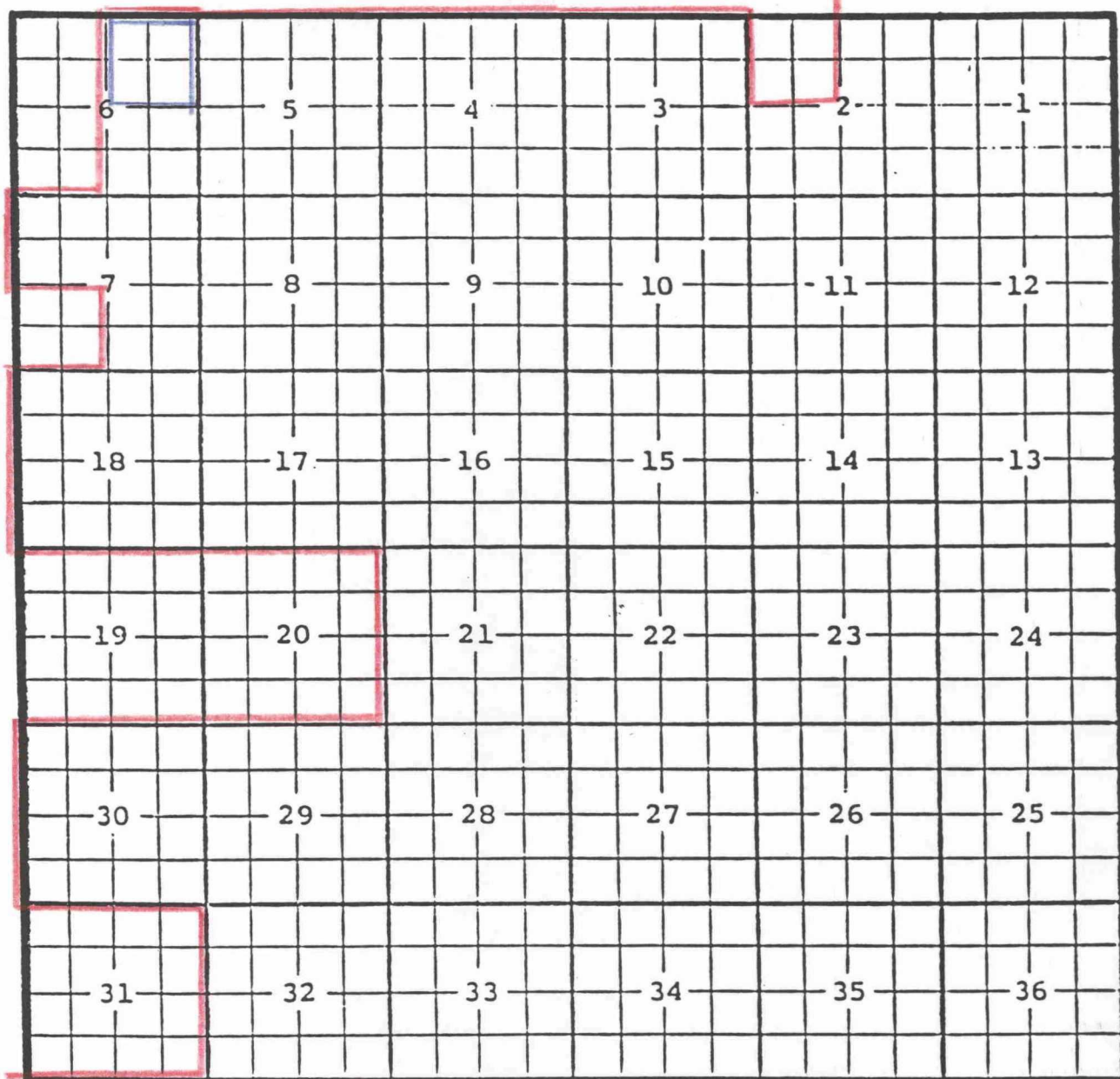


PURPOSE: One completed oil well capable of producing.
Strata Production Co., Nash Unit #13
Unit K, Sec.12, T.23S., R.29E., NMPM.
Completed 3-16-93 in the Delaware (Cherry Canyon) formation.
Top of perforations are at 6879 feet.

Pool boundary outlined in red.
Proposed pool extension outlined in blue.

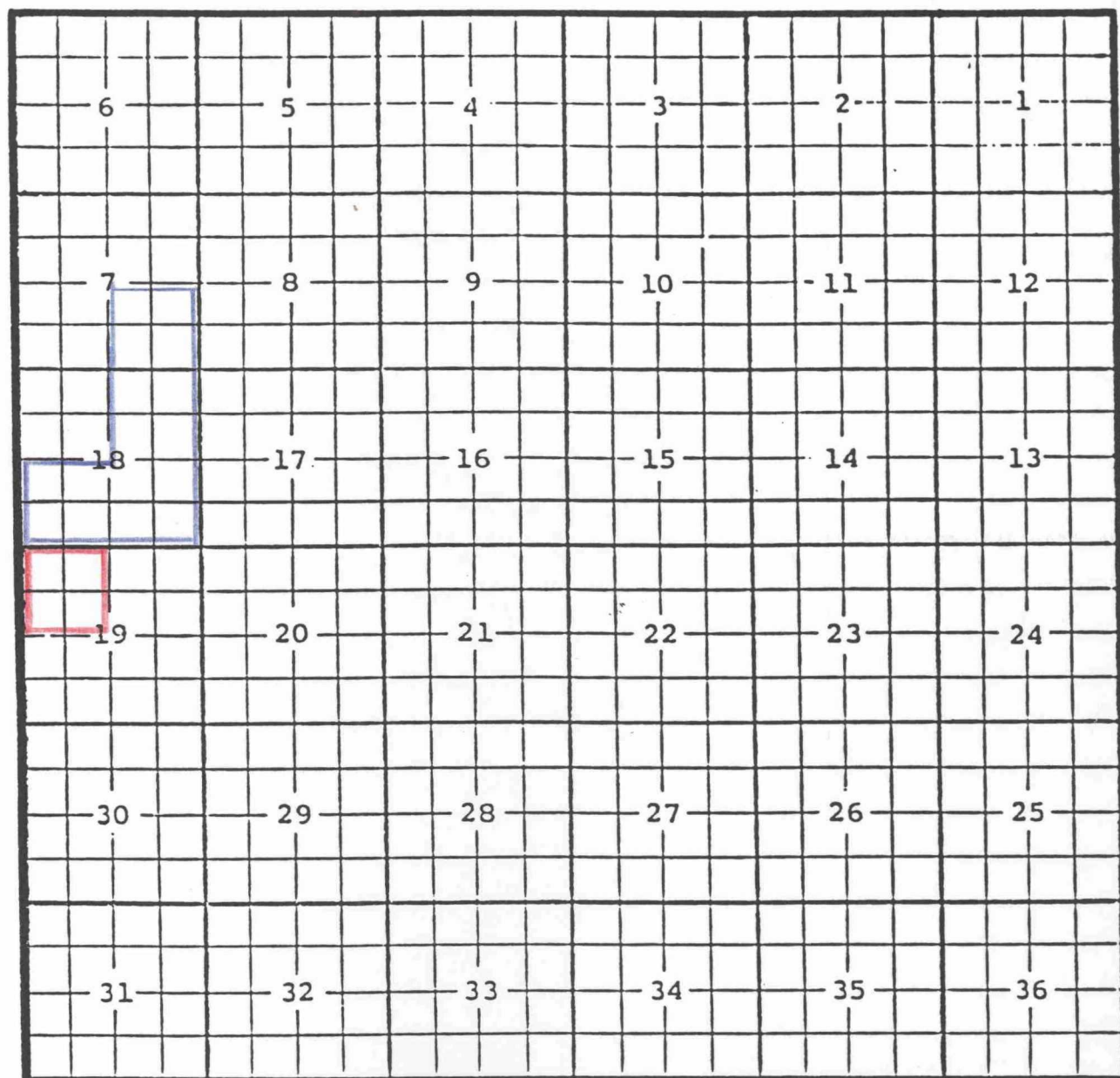
CHAVES COUNTY, NEW MEXICO
TOWNSHIP 10 SOUTH RANGE 26 EAST NMPM

PECOS SLOPE-ABO, SOUTH GAS POOL



PURPOSE: One completed gas well capable of producing.
Merit Energy Co., Penjack Federal #9
Unit G, Sec.6, T.10S., R.26E., NMPM.
Completed 11-16-92 in the Abo formation.
Top of perforations are at 4400 feet.

Pool boundary outlined in red.
Proposed pool extension outlined in blue.

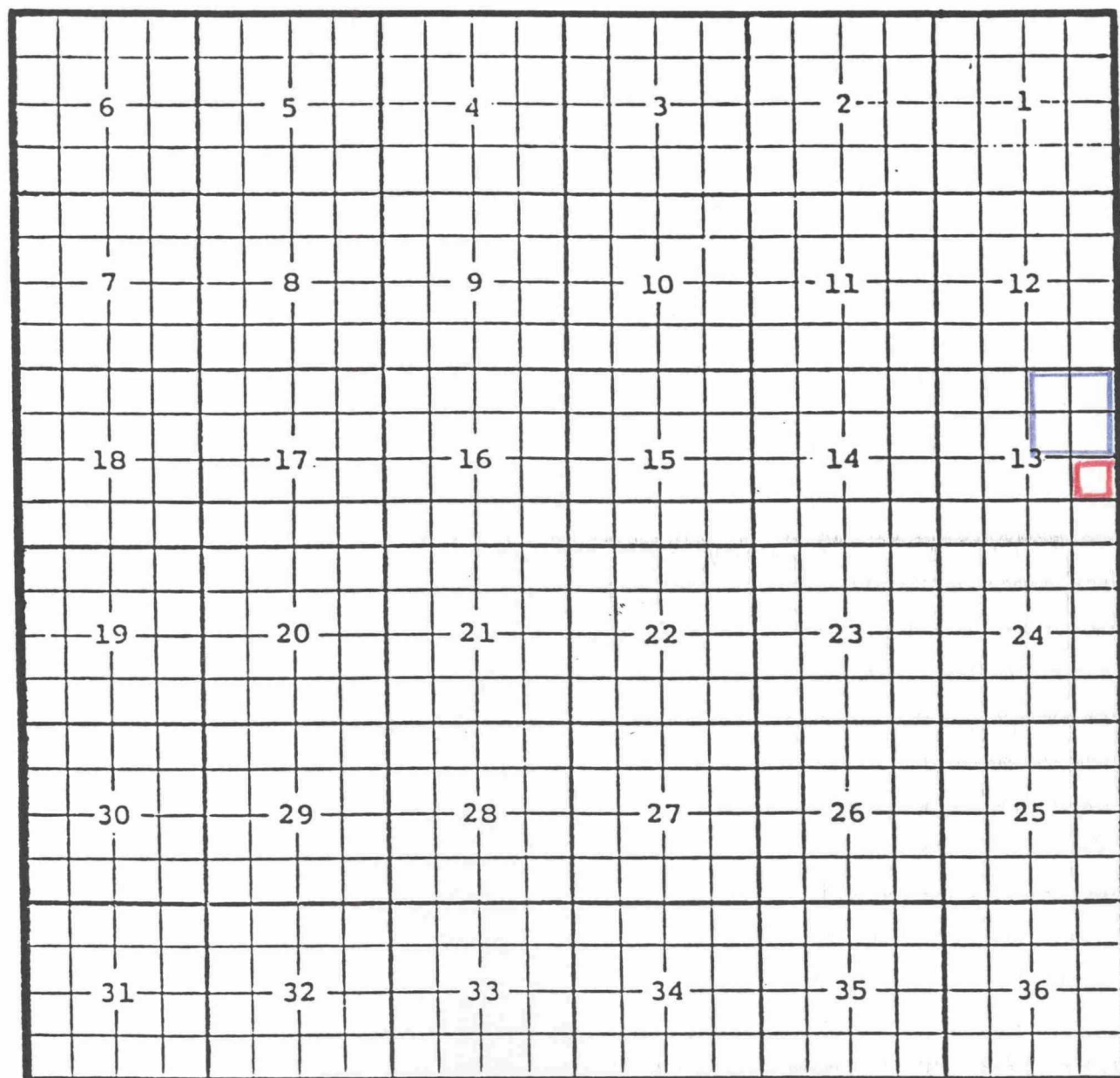


PURPOSE: One completed gas well capable of producing.
Yates Petroleum Corp., Blackwater Unit #3
Unit I, Sec.7, T.9S., R.22E., NMPM.
Completed 3-6-93 in the Abo formation.
Top of perforations are at 3359 feet.

Pool boundary outlined in red.
Proposed pool extension outlined in blue.

CHAVES COUNTY, NEW MEXICO
TOWNSHIP 10 SOUTH RANGE 27 EAST NMPM

RACE TRACK-DEVONIAN POOL



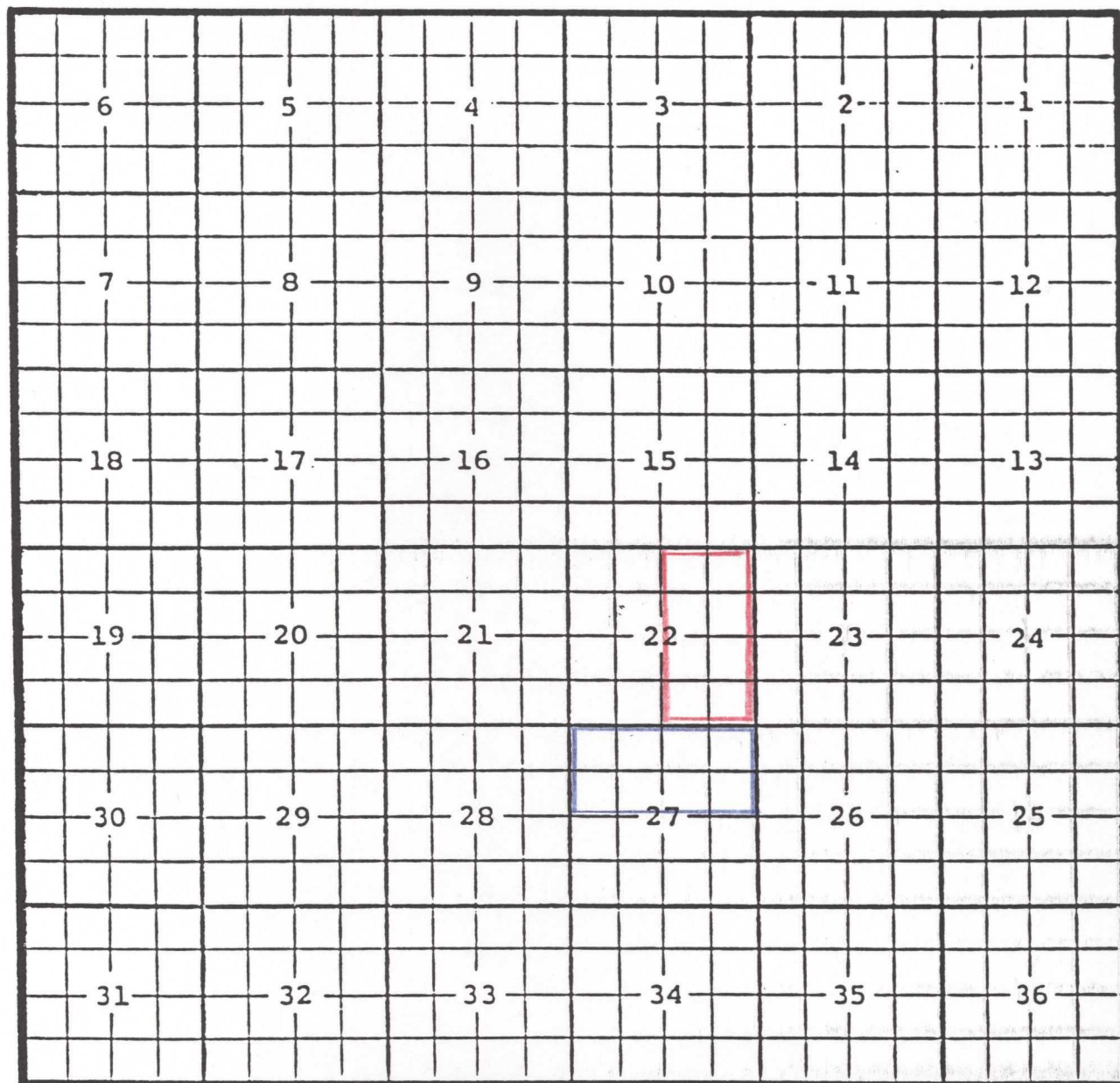
PURPOSE: One completed oil well capable of producing.
Klabzuba Operating Co., White #3
Unit H, Sec.13, T.10S., R.27E., NMPM.
Completed 3-4-93 in the Devonian formation.
Top of perforations are at 6554 feet.

Pool boundary outlined in red.
Proposed pool extension outlined in blue.

EDDY COUNTY, NEW MEXICO

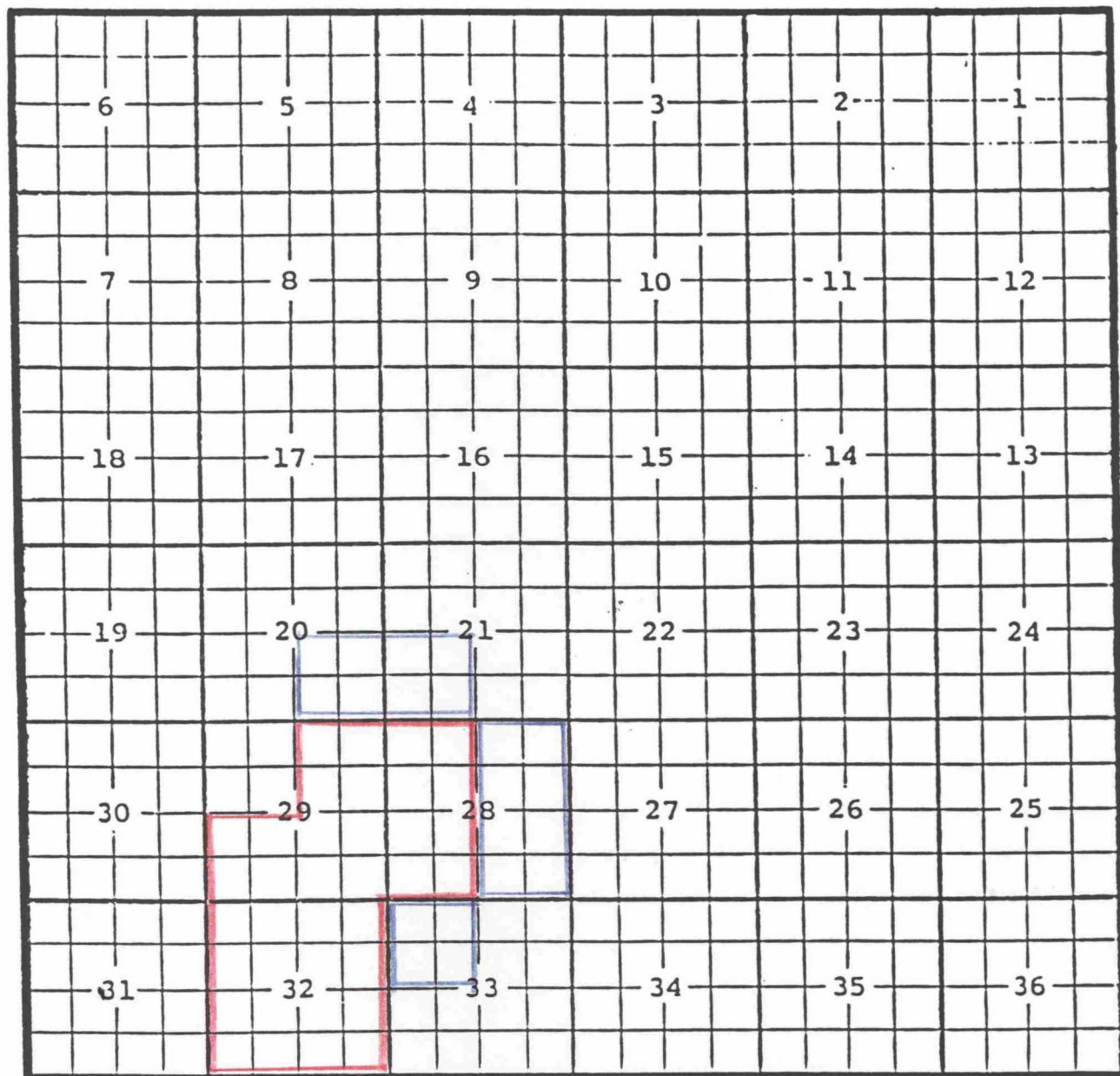
TOWNSHIP 18 SOUTH RANGE 27 EAST NMPM

RED LAKE-UPPER PENN, EAST GAS POOL



PURPOSE: One completed gas well capable of producing.
Yates Petroleum Corp., Chalk AKH Federal #2
Unit B, Sec.27, T.18S., R.27E., NMPM.
Completed 3-19-93 in the Upper Penn formation.
Top of perforations are at 8028 feet.

Pool boundary outlined in red.
Proposed pool extension outlined in blue.



PURPOSE: Four completed oil wells capable of producing.

Kaiser-Francis Oil Co.

Pure Gold A Federal #2

Unit M, Sec.21, T.23S., R.31E., NMPM

Completed 2-13-93 in the Delaware formation.

Top of perforations are at 7860 feet.

Pure Gold B Federal #4

Ut P, S20, T23S, R31E, NMPM

Completed 3-5-93 Delaware

Perforations: 7734 feet.

Pogo Producing Co.

Pure Gold D #12

Unit O, Sec.28, T.23S., R.31E., NMPM

Completed 5-6-93 in the Delaware formation.

Top of perforations are at 7906 feet.

Santa Fe Energy Op.

Sterling Silver 33 Fed #3

Ut D, S33, T23S, R31E, NMPM

Completed 6-7-93 Delaware


Perforations: 7872 feet.

Pool boundary outlined in red.

Proposed pool extension outlined in blue.

EDDY COUNTY, NEW MEXICO
TOWNSHIP 24 SOUTH RANGE 31 EAST NMPM

SAND DUNES-DELAWARE, WEST POOL



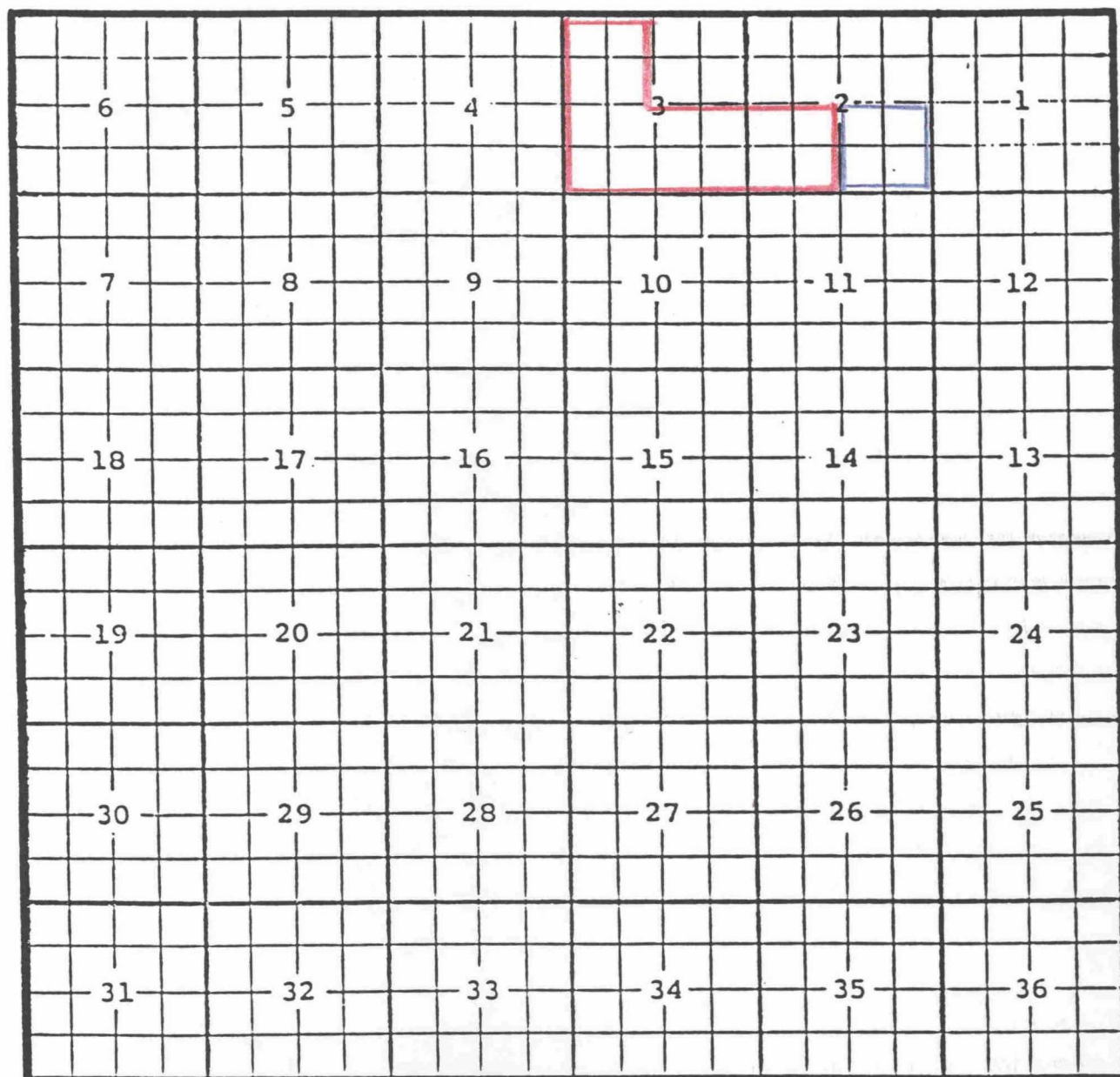
PURPOSE: One completed oil well capable of producing.
Merit Energy Co., Sundance Federal #5
Unit C, Sec.5, T.24S., R.31E., NMPM
Completed 5-4-93 in the Delaware formation.
Top of perforations are at 7816 feet.

Pool boundary outlined in red.
Proposed pool extension outlined in blue.

EDDY COUNTY, NEW MEXICO

TOWNSHIP 18 SOUTH RANGE 30 EAST NMPM

WALTERS LAKE-BONE SPRING, POOL



PURPOSE: One completed oil well capable of producing.
Yates Petroleum Corp., Walters Lake AML State #1
Unit J, Sec.2, T.18S., R.30E., NMPM.
Completed 4-25-93 in the Bone Spring formation.
Top of perforations are at 7014 feet.

Pool boundary outlined in red.
Proposed pool extension outlined in blue.