

NEW MEXICO OIL CONSERVATION COMMISSION
WELL LOCATION AND ACREAGE DEDICATION PLAT

Form C-102
Supersedes C-128
Effective 1-1-85

All distances must be from the outer boundaries of the Section

Operator COLLINS AND WARE INC.			Lease KAISER STATE		Well No. 43
Unit Letter M	Section 13	Township 21 South	Range 34 East	County Lea	



Actual Footage Location of Well: 1000 feet from the South line and 400 feet from the West line					
Ground Level Elev. 3652.7	Producing Formation UNTER	Pool WILSON WATER - TR. ASSOC.	Dedicated Acreage: 16.0 Acres		

- Outline the acreage dedicated to the subject well by colored pencil or hatchure marks on the plat below.
- If more than one lease is dedicated to the well, outline each and identify the ownership thereof (both as to working interest and royalty).
- If more than one lease of different ownership is dedicated to the well, have the interests of all owners been consolidated by communitization, unitization, force-pooling, etc?

☐ Yes ☐ No If answer is "yes," type of consolidation _____

If answer is "no," list the owners and tract descriptions which have actually been consolidated. (Use reverse side of this form if necessary.) _____

No allowable will be assigned to the well until all interests have been consolidated (by communitization, unitization, forced-pooling, or otherwise) or until a non-standard unit, eliminating such interests, has been approved by the Commission.

EXHIBIT "B"		
		


CERTIFICATION

I hereby certify that the information contained herein is true and complete to the best of my knowledge and belief.

Name
NEAL D. KING
Position
OWNER
Company
KING SURVEYING
Date
JUNE 3, 1993

I hereby certify that the well location shown on this plat was plotted from field notes of actual surveys made by me or under my supervision, and that the same is true and correct to the best of my knowledge and belief.

Date Surveyed
June 3, 1993
Registered Professional Engineer and or Land Surveyor


Certificate No. P. L. S. 6541

NEW MEXICO OIL CONSERVATION COMMISSION
WELL LOCATION AND ACREAGE DEDICATION PLAT

Form C-101
Supersedes C-128
Effective 1-1-83

All distances must be from the outer boundaries of the Section

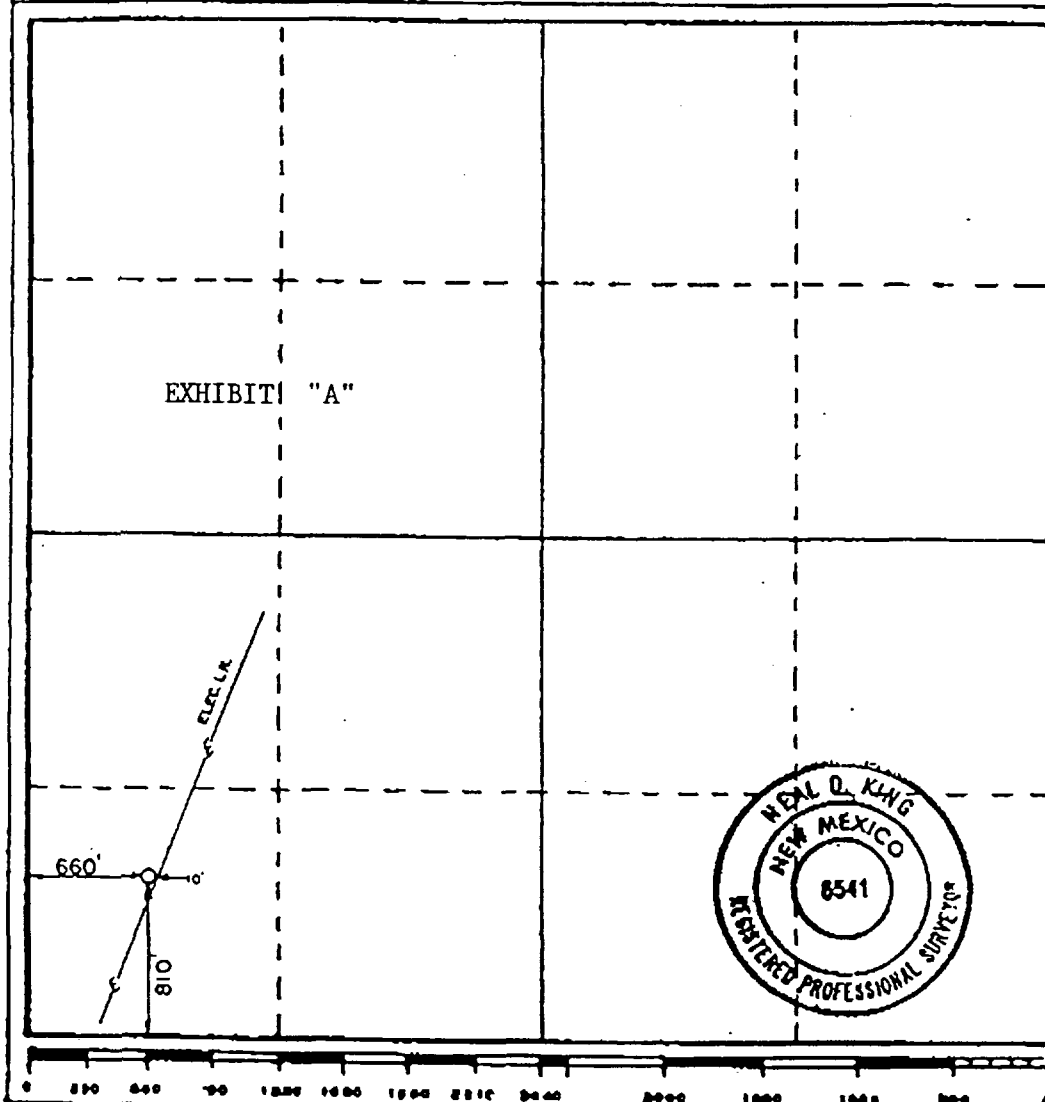
Owner COLLINS AND WARE INC.			Lease KAISER STATE		Well No. 43
Unit Letter M	Section 13	Township 21S	Range 34E	County LEA	
Actual Footage Location of Well: 810 feet from the SOUTH line and 660 feet from the WEST line					
Ground Level Elev. 3652	Producing Formation YATES		Pool Wilson-Yates TR ASSOC	Dedicated Acreage: 160 Acres	

1. Outline the acreage dedicated to the subject well by colored pencil or hatchure marks on the plat below.
2. If more than one lease is dedicated to the well, outline each and identify the ownership thereof (both as to working interest and royalty).
3. If more than one lease of different ownership is dedicated to the well, have the interests of all owners been consolidated by communitization, unitization, force-pooling, etc?

☐ Yes ☐ No If answer is "yes," type of consolidation _____

If answer is "no," list the owners and tract descriptions which have actually been consolidated. (Use reverse side of this form if necessary.) _____

No allowable will be assigned to the well until all interests have been consolidated (by communitization, unitization, forced-pooling, or otherwise) or until a non-standard unit, eliminating such interests, has been approved by the Commission.



CERTIFICATION

I hereby certify that the information contained herein is true and complete to the best of my knowledge and belief.

Name
NEAL D. KING

Position
OWNER

Company
KING SURVEYING

Date
JUNE 9, 1993

I hereby certify that the well location shown on this plat was plotted from field notes of actual surveys made by me or under my supervision, and that the same is true and correct to the best of my knowledge and belief.

Date Surveyed
JUNE 9, 1993

Registered Professional Engineer and or Land Surveyor

P.L.S. 6541

Certificate No. *Neal D. King*

**BEFORE THE
OIL CONSERVATION DIVISION
Santa Fe, New Mexico**

Case No. 10797 Exhibit No. 2

Submitted by: COLLINS & WARE, INC.

Hearing Date: August 12, 1993