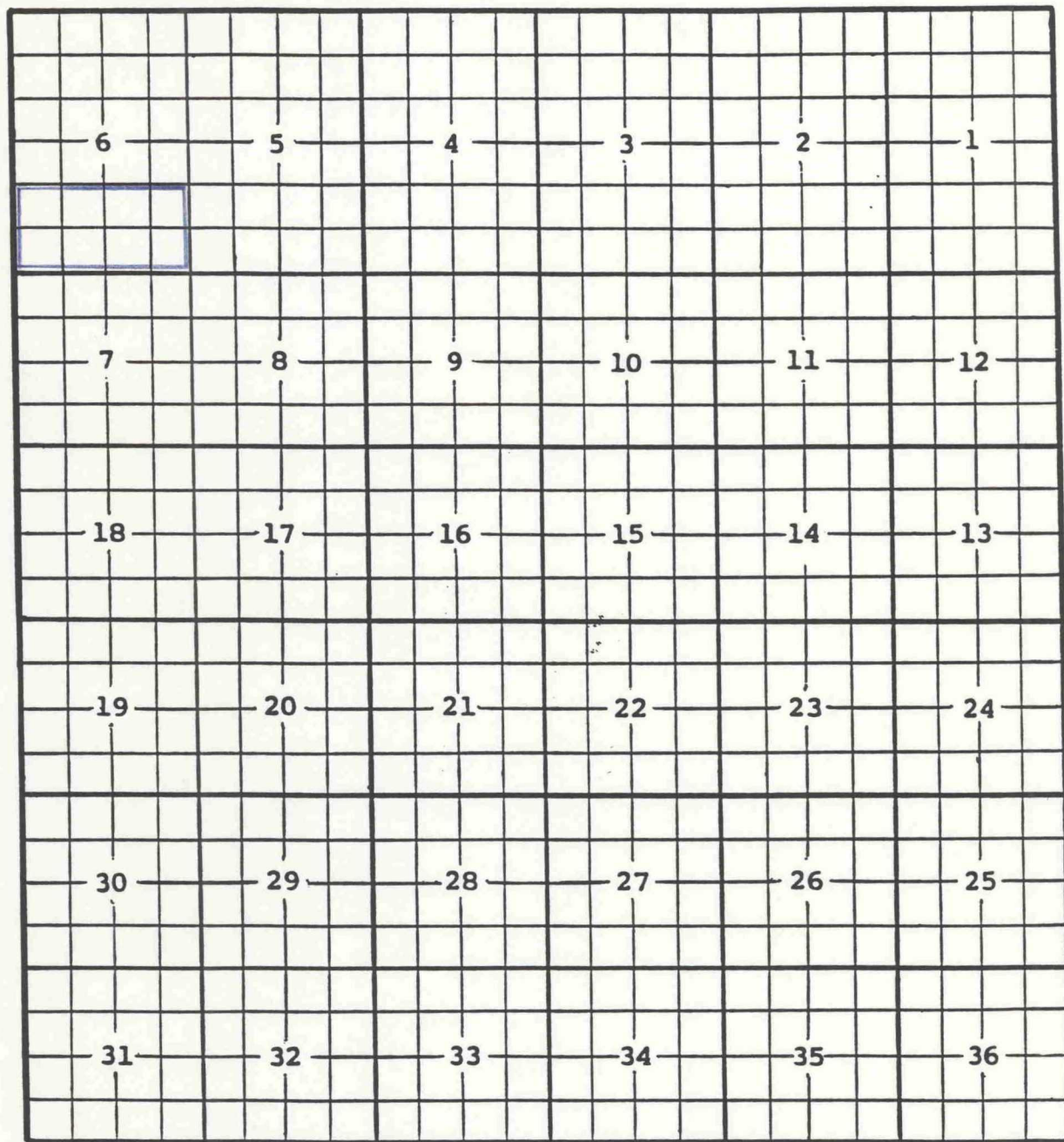


PURPOSE: One completed gas well capable of producing.
Yates Petroleum Corp., Irish Hills KW State No.3
Unit A, Sec.2, T.19S., R.24E., NMPM.
Completed 3-26-93 in the Upper Penn formation.
Top of perforations are at 6487 feet.

Proposed pool boundary outlined in blue.

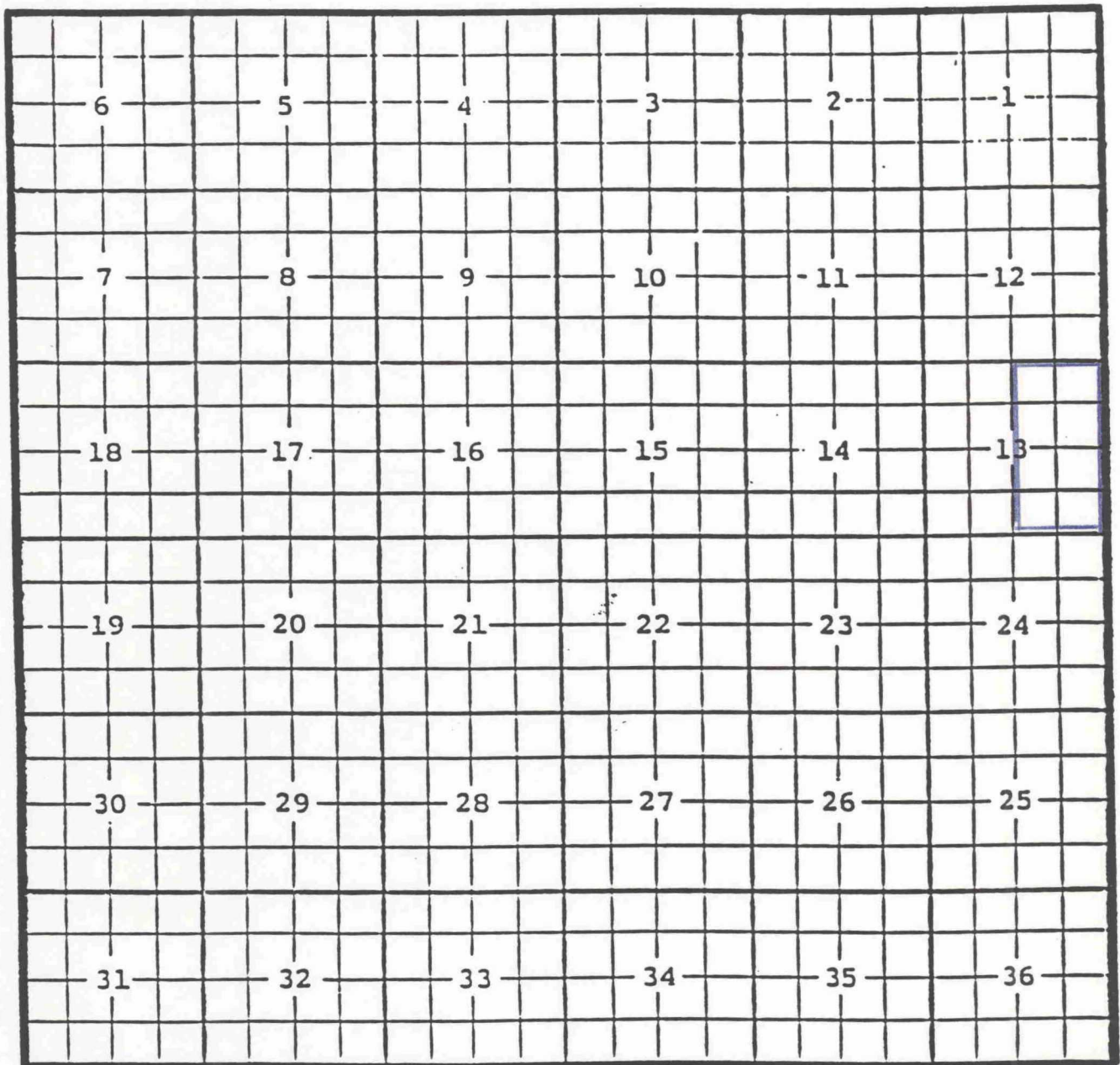
EDDY COUNTY, NEW MEXICO
TOWNSHIP 21 SOUTH RANGE 24 EAST

INDIAN BASIN-STRAWN, NORTHWEST GAS POOL
NMPM



PURPOSE: One completed gas well capable of producing.
Central Resources, Inc., Shell Federal No.1
Unit R, Sec.6, T.21S., R.24E., NMPM.
Completed 3-5-80 in the Strawn formation.
Top of perforations are at 8772 feet.

Proposed pool boundary outlined in blue.

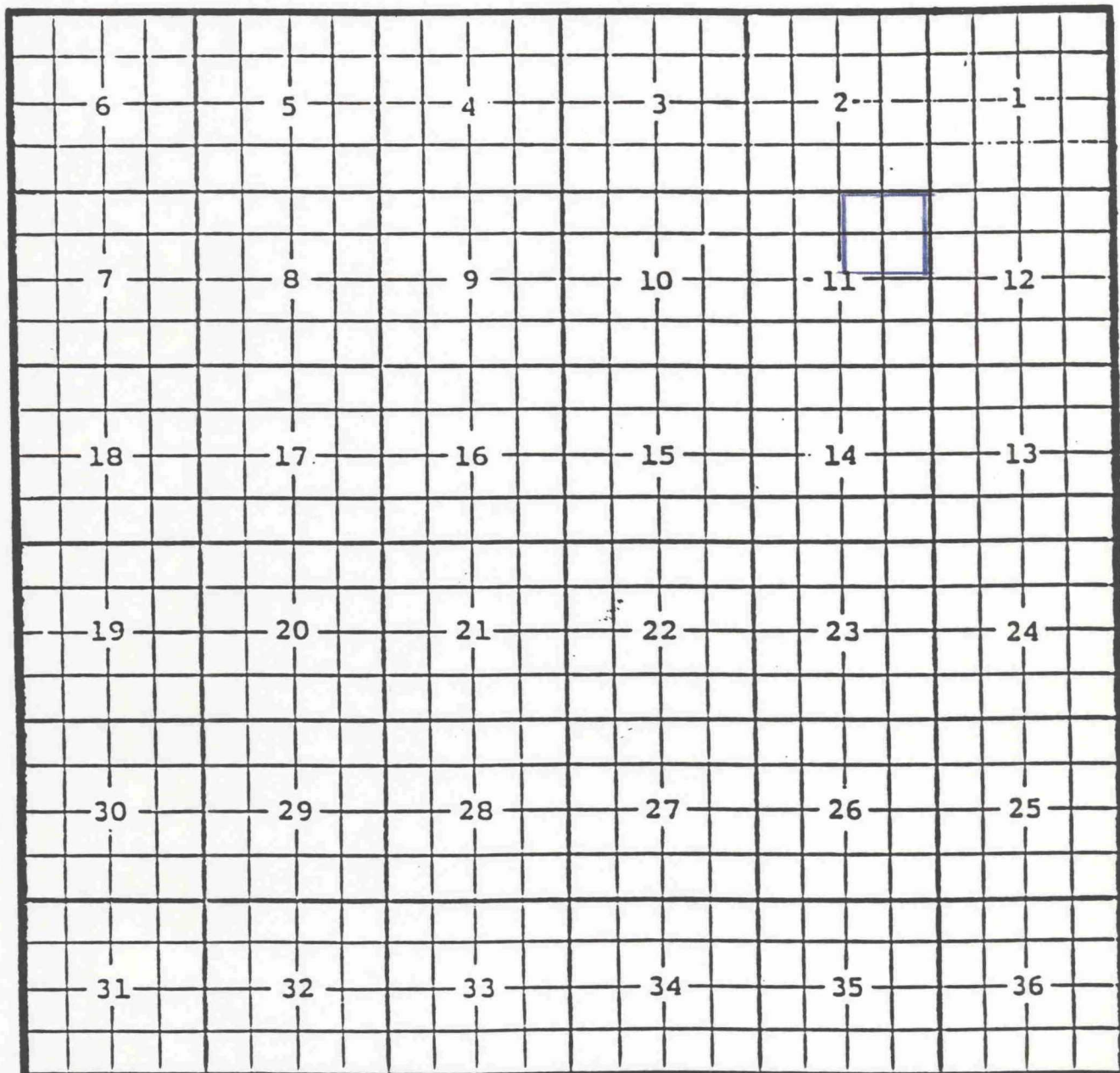


PURPOSE: One completed gas well capable of producing.
Mitchell Energy Corp., Apache 13 Federal No.1
Unit H, Sec.13, T.22S., R.30E., NMPM.
Completed 9-22-93 in the Atoka formation.
Top of perforations are at 12836 feet.

Proposed pool boundary outlined in blue.

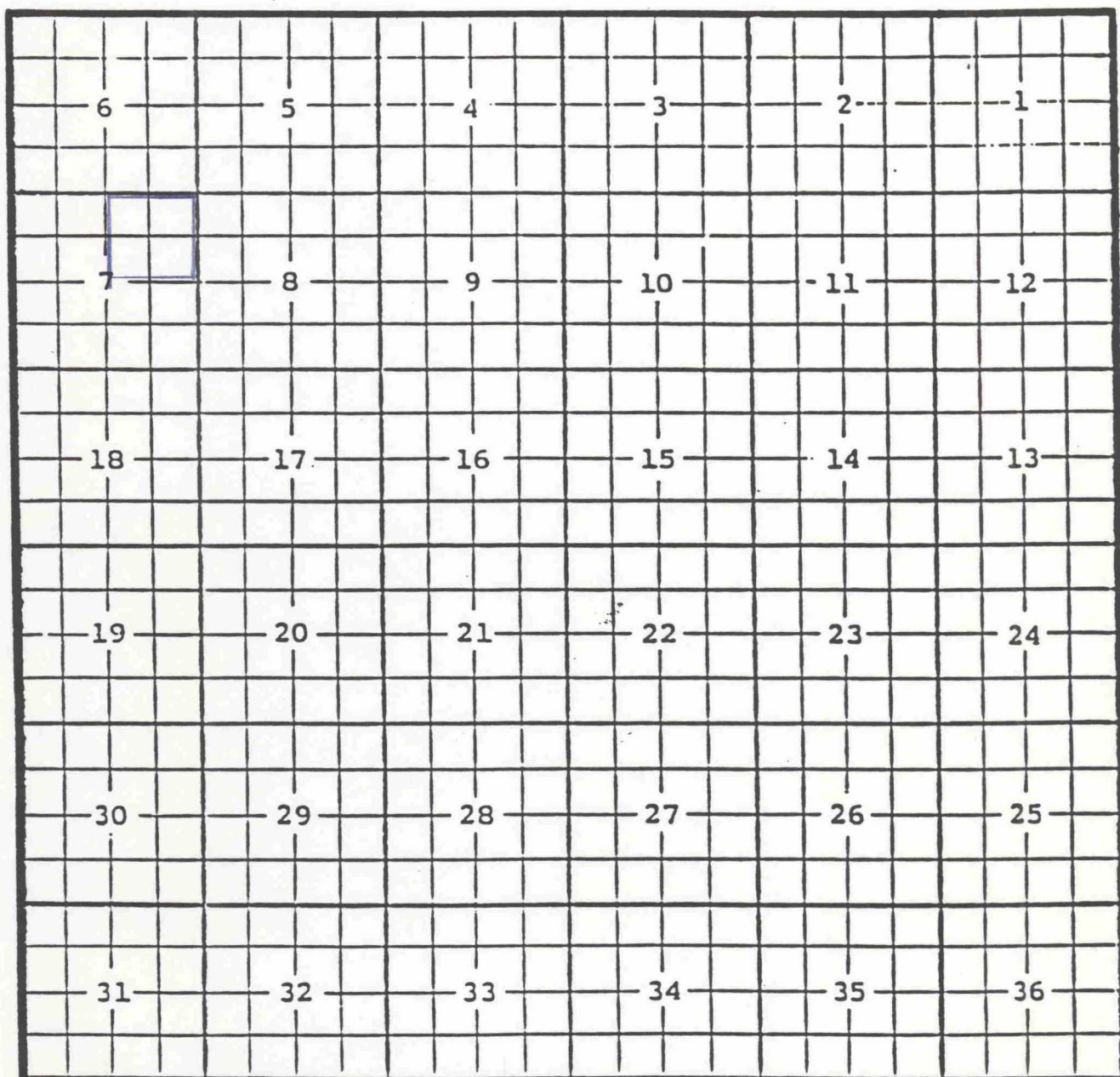
EDDY COUNTY, NEW MEXICO
TOWNSHIP 23 SOUTH RANGE 31 EAST

LIVINGSTON RIDGE-DELAWARE, SOUTH POOL
NMPM



PURPOSE: One completed oil well capable of producing.
Devon Energy Corp., Barclay 11G Federal No.7
Unit G, Sec.11, T.23S., R.31E., NMPM.
Completed 10-24-93 in the Delaware formation.
Top of perforations are at 8056 feet.

Proposed pool boundary outlined in blue.



PURPOSE: One completed oil well capable of producing.
Hanagan Petroleum Corp., Charlie State No.1
Unit G, Sec.7, T.13S., R.28E., NMPM.
Completed 9-21-93 in the Siluro-Devonian formation.
Top of perforations are at 7931 feet.

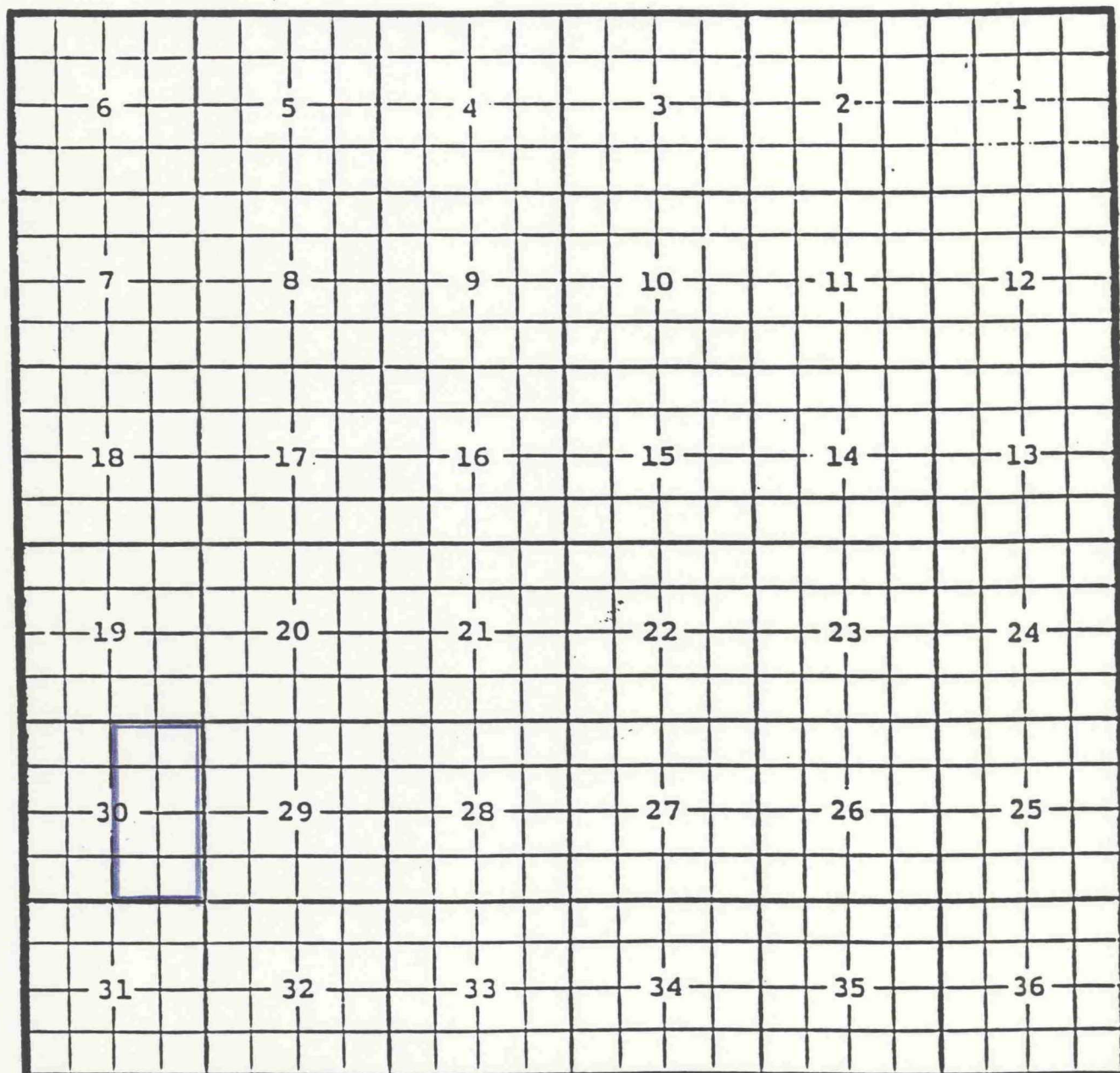
Proposed pool boundary outlined in blue.

EDDY COUNTY, NEW MEXICO

TOWNSHIP 19 SOUTH RANGE 27 EAST

McMILLAN-ATOKA, SOUTHWEST GAS POOL

NMPM



PURPOSE: One completed gas well capable of producing.

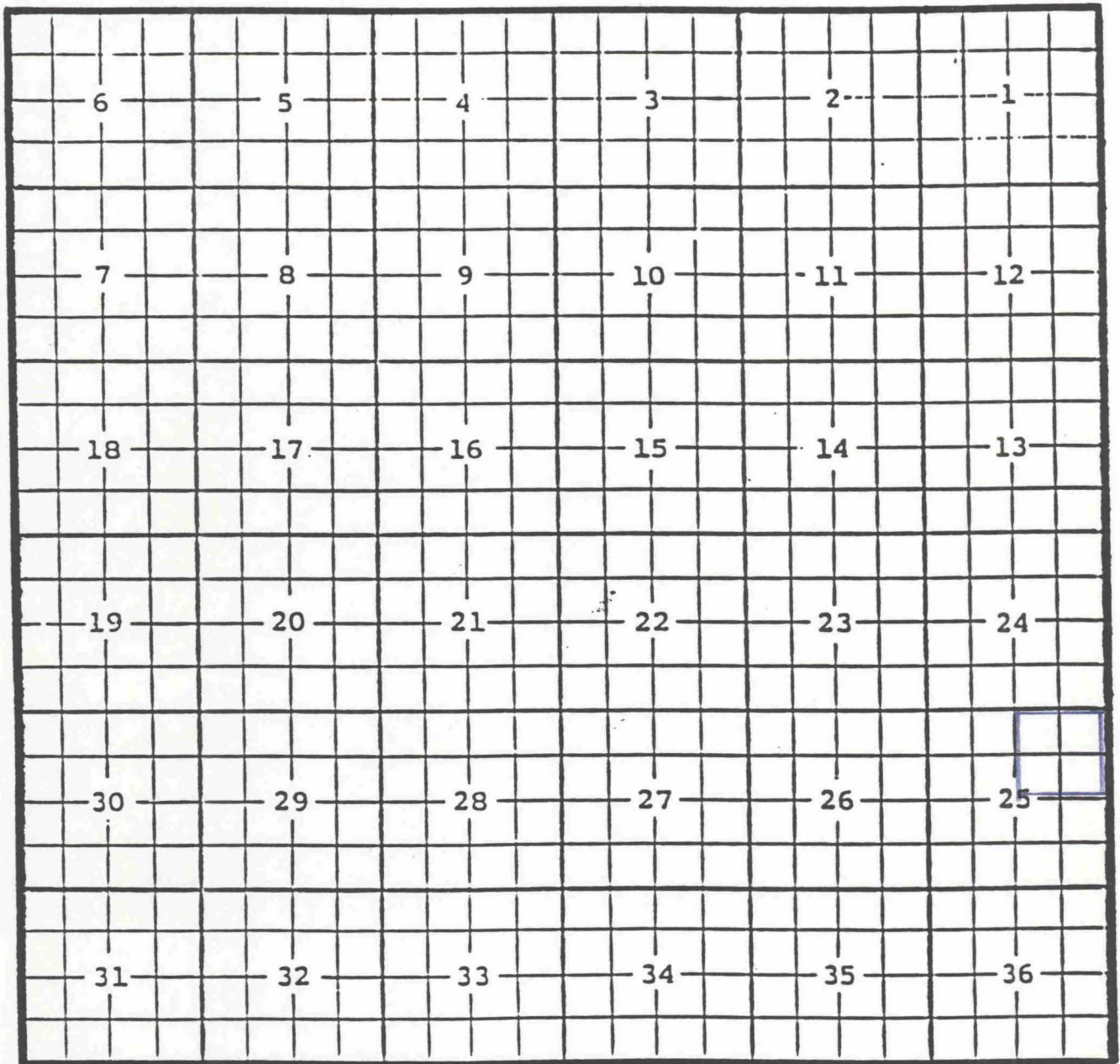
Barbara Fasken, Lake McMillan Federal No.1

Unit I, Sec.30, T.19S., R.27E., NMPM.

Completed 9-16-93 in the Atoka formation.

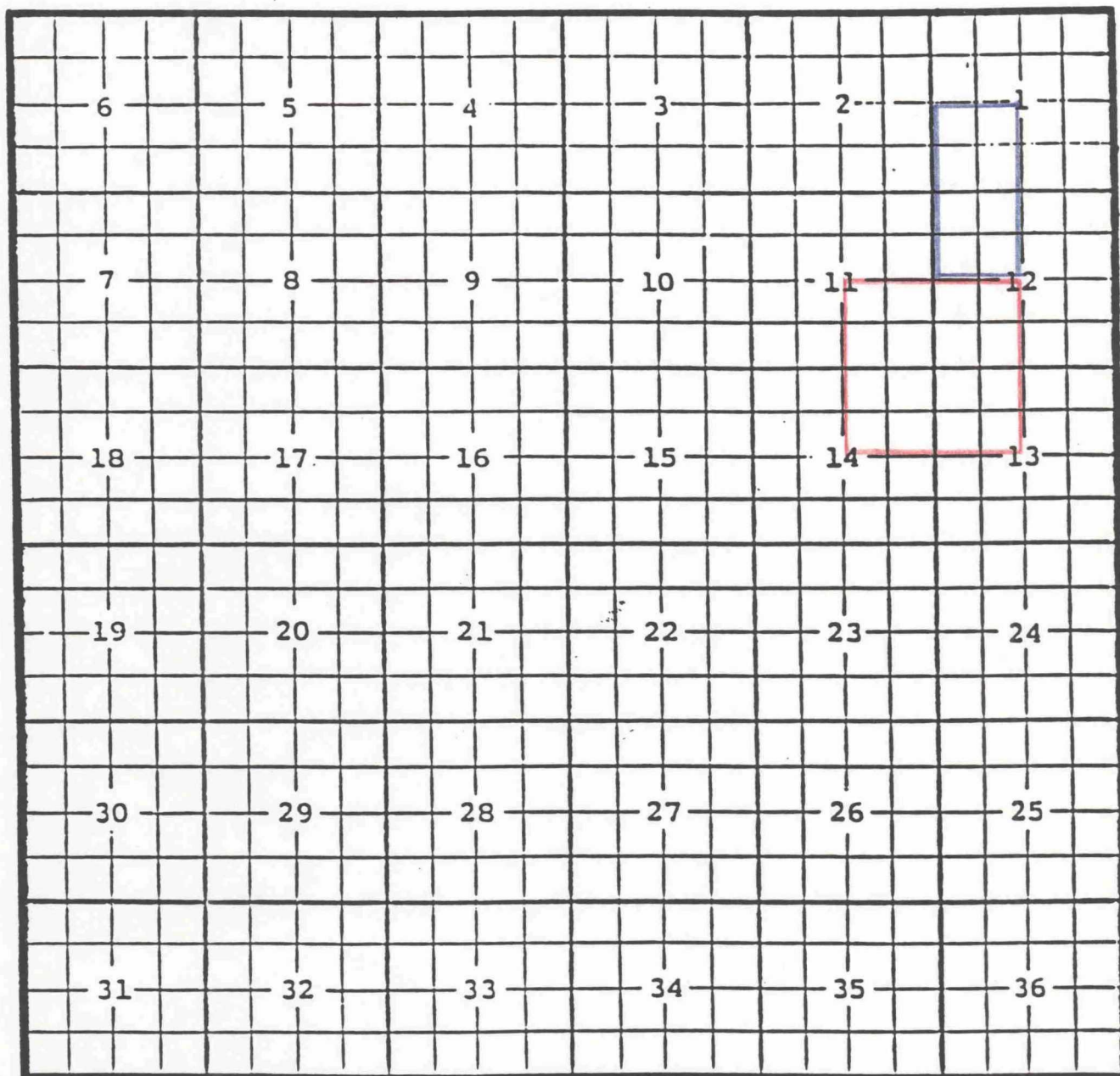
Top of perforations are at 9436 feet.

Proposed pool boundary outlined in blue.



PURPOSE: One completed oil well capable of producing.
Fortson Oil Co., Poker Lake Unit No.78
Unit A, Sec.25, T.24S., R.30E., NMPM.
Completed 9-5-93 in the Delaware formation.
Top of perforations are at 7856 feet.

Proposed pool boundary outlined in blue.



PURPOSE: Two completed oil wells capable of producing.

Yates Petroleum Corp., Carl ANO State No.4

Unit M, Sec.1, T.8S., R.27E., NMPM.

Completed 8-18-93 in the San Andres formation.

Top of perforations are at 2151 feet.

Quincy AMQ State No. 1

Ut.E, Sec.12, T.8, R.27

Completed: 8-6-93

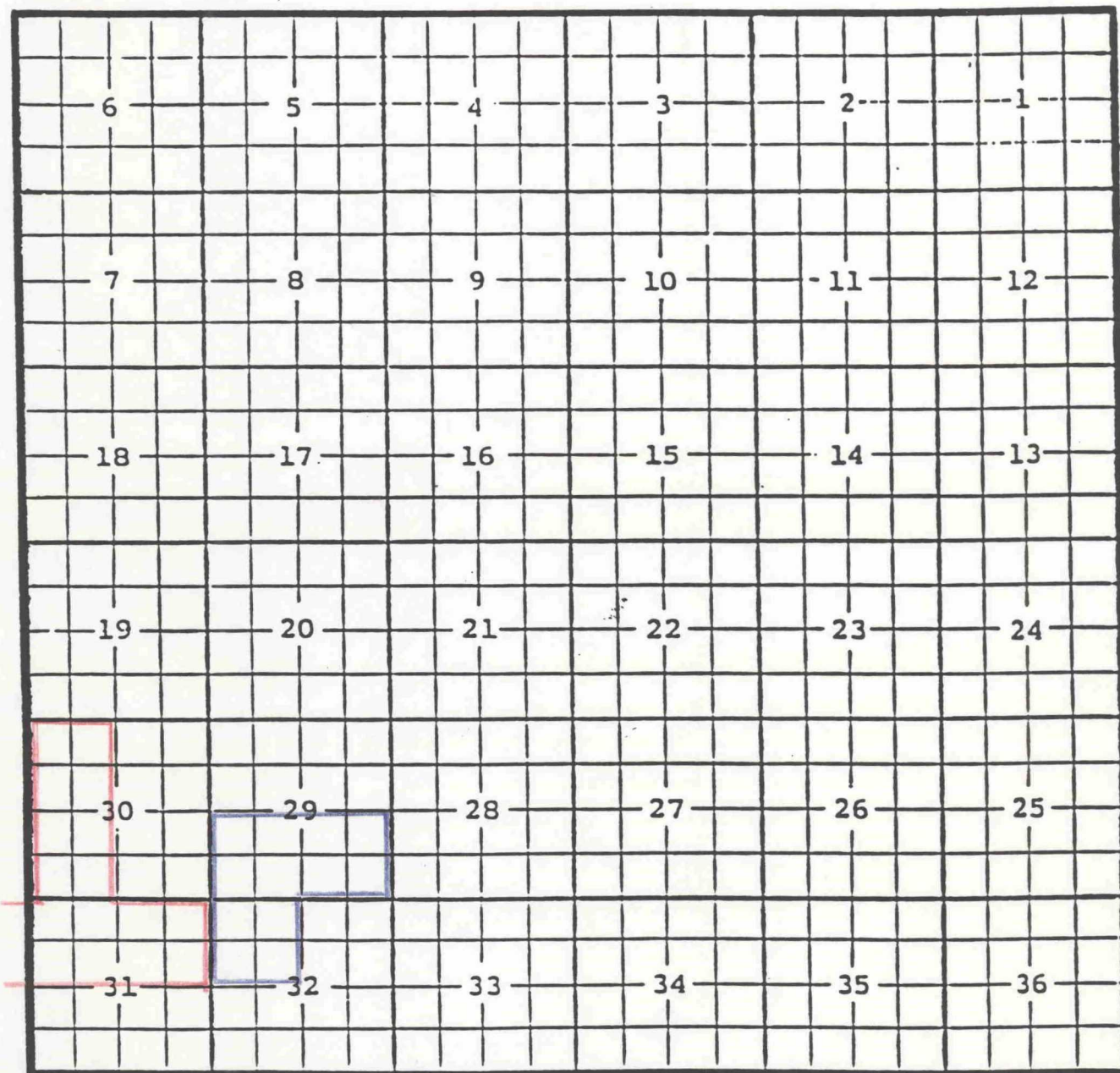
Perforations: 2143 feet

Pool boundary outlined in red.

Proposed pool extension outlined in blue.

EDDY COUNTY, NEW MEXICO
TOWNSHIP 20 SOUTH RANGE 28 EAST NMPM

AVALON-BONE SPRING, EAST GAS POOL

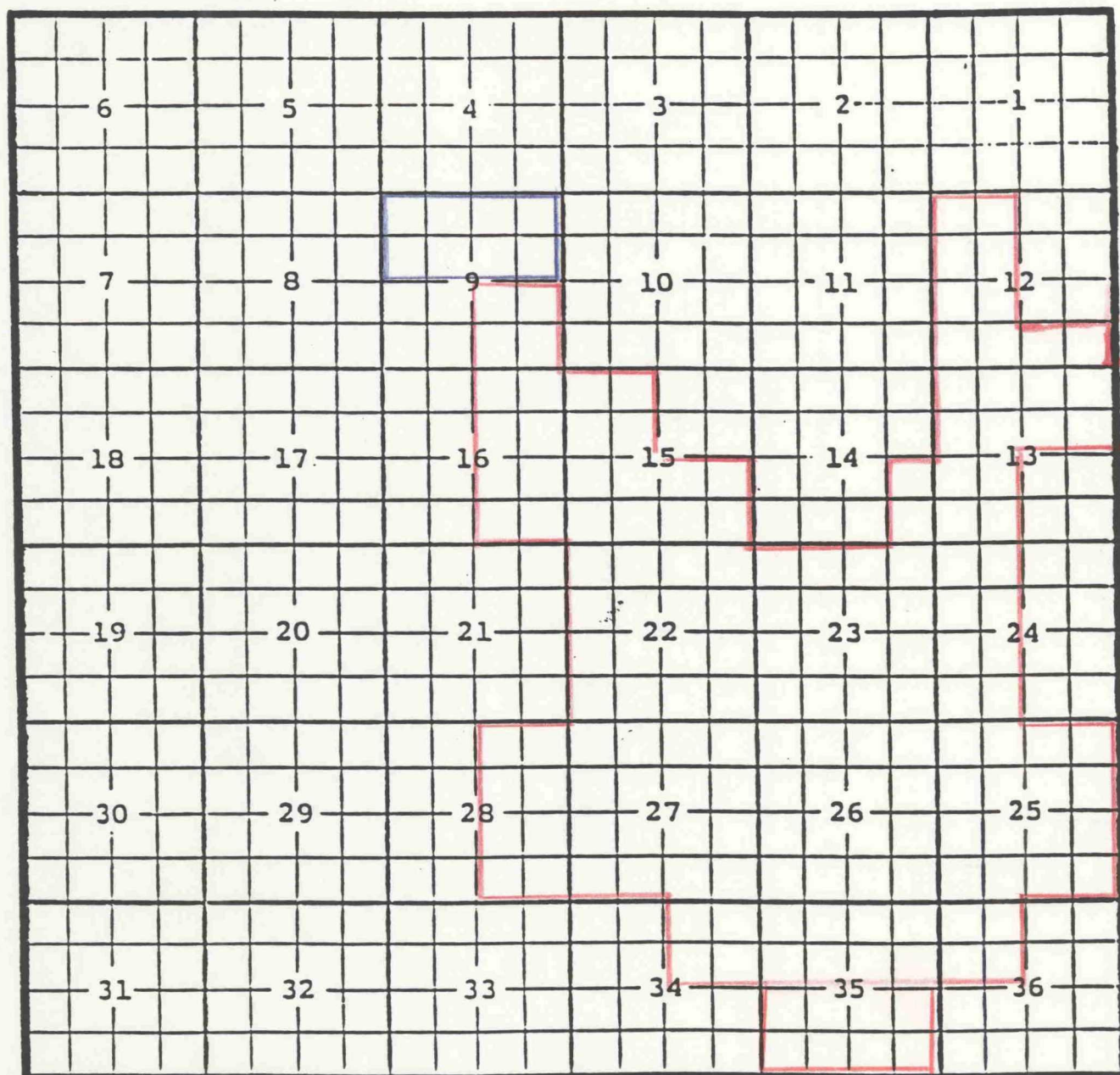


PURPOSE: One completed gas well capable of producing.
Yates Petroleum Corp., Stonewall DS Federal No.2
Unit J, Sec.29, T.20S., R.28E., NMPM.
Completed 5-28-93 in the Bone Spring formation.
Top of perforations are at 6310 feet.

Pool boundary outlined in red.
Proposed pool extension outlined in blue.

EDDY COUNTY, NEW MEXICO
TOWNSHIP 26 SOUTH RANGE 29 EAST

BRUSHY DRAW-DELAWARE POOL
NMPM

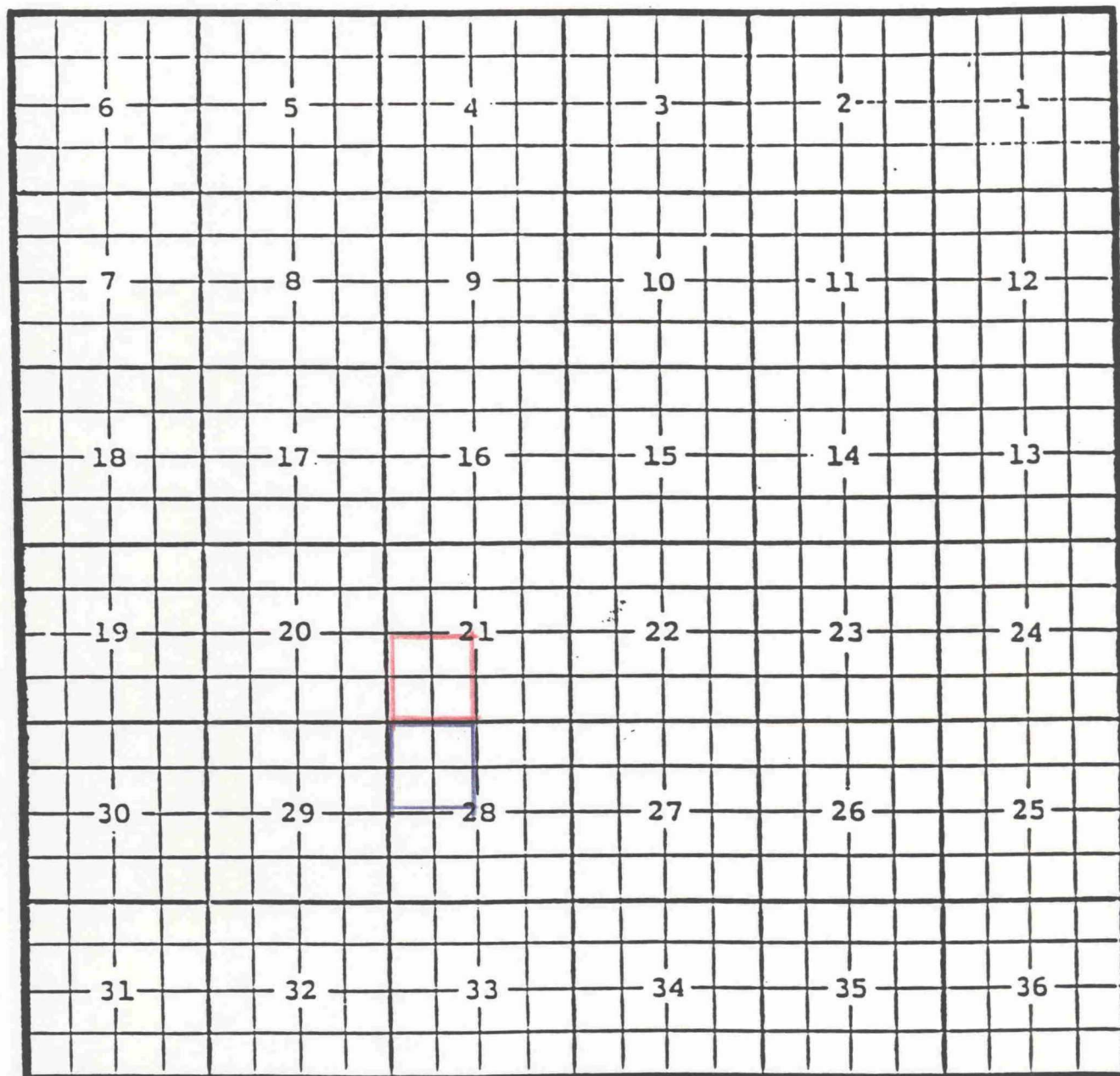


PURPOSE: One completed oil well capable of producing.
Pogo Producing Co., Maris Federal No.1
Unit C, Sec.9, T.26S., R.29E., NMPM.
Completed 9-2-93 in the Delaware formation.
Top of perforations are at 4990 feet.

Pool boundary outlined in red.
Proposed pool extension outlined in blue.

EDDY COUNTY, NEW MEXICO
TOWNSHIP 20 SOUTH RANGE 28 EAST

BURTON-YATES, SOUTH GAS POOL
NMPM

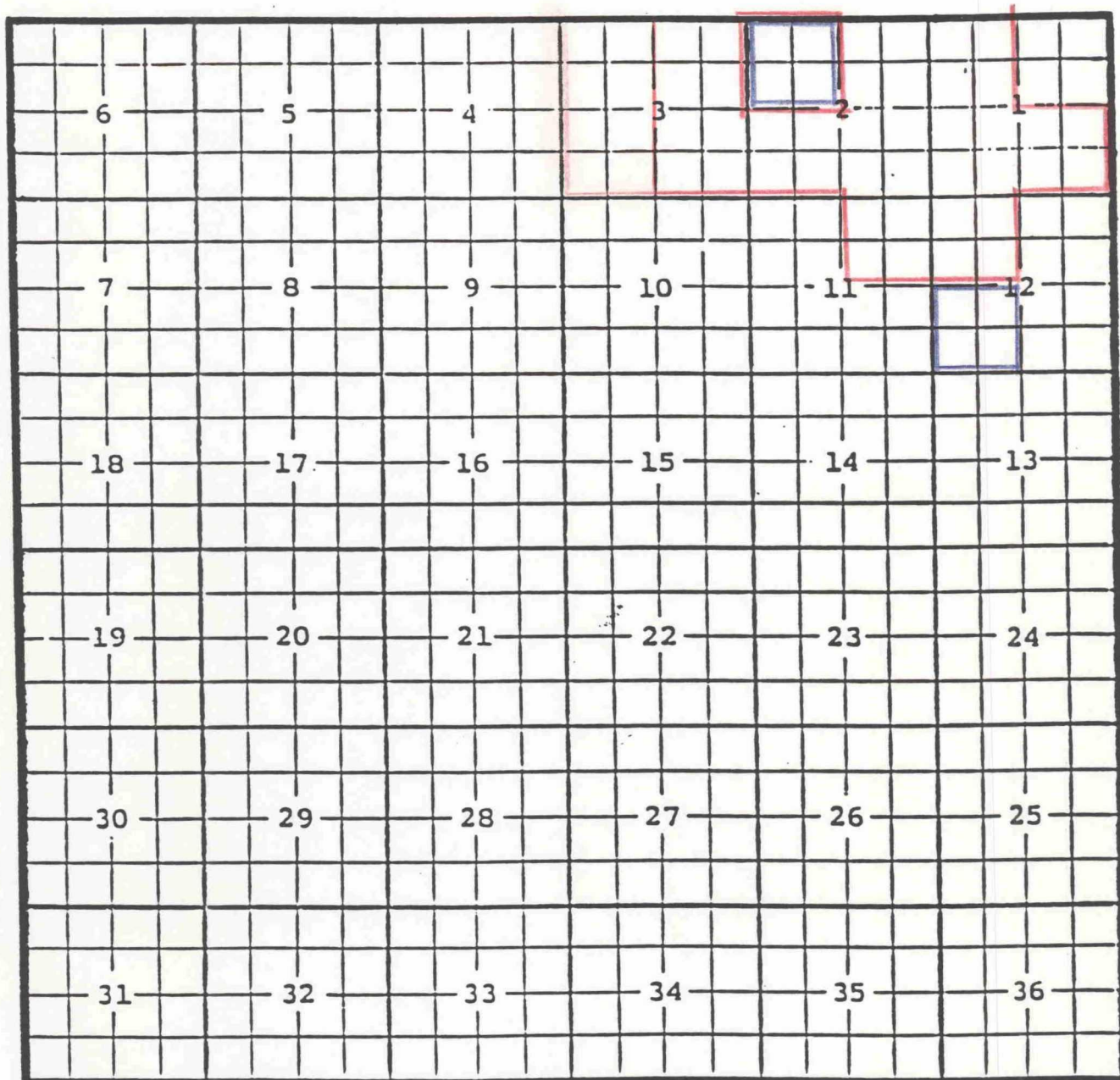


PURPOSE: One completed gas well capable of producing.
B. Bernard Lankford, State 28 No.1
Unit C, Sec.28, T.20S., R.28E., NMPM.
Completed 8-19-93 in the Yates formation.
Top of perforations are at 710 feet.

Pool boundary outlined in red.
Proposed pool extension outlined in blue.

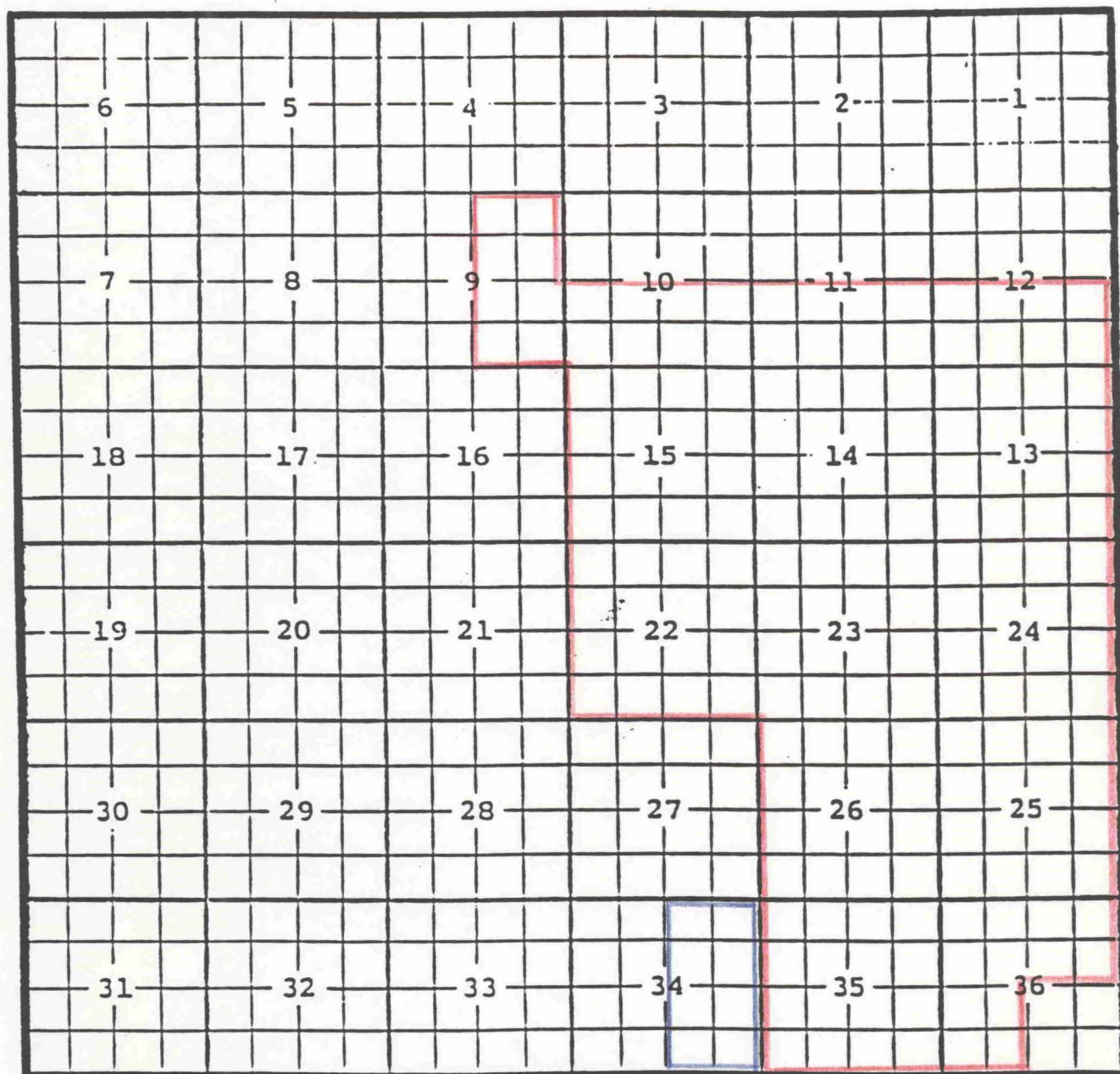
EDDY COUNTY, NEW MEXICO
TOWNSHIP 22 SOUTH RANGE 30 EAST NMPM

CABIN LAKE-DELAWARE POOL



PURPOSE: One completed oil well capable of producing.
Phillips Petroleum Co., James E Federal No.15
Unit L, Sec.12, T.22S., R.30E., NMPM.
Completed 9-25-93 in the Delaware formation.
Top of perforations are at 5770 feet.

Pool boundary outlined in red.
Proposed pool extension outlined in blue.

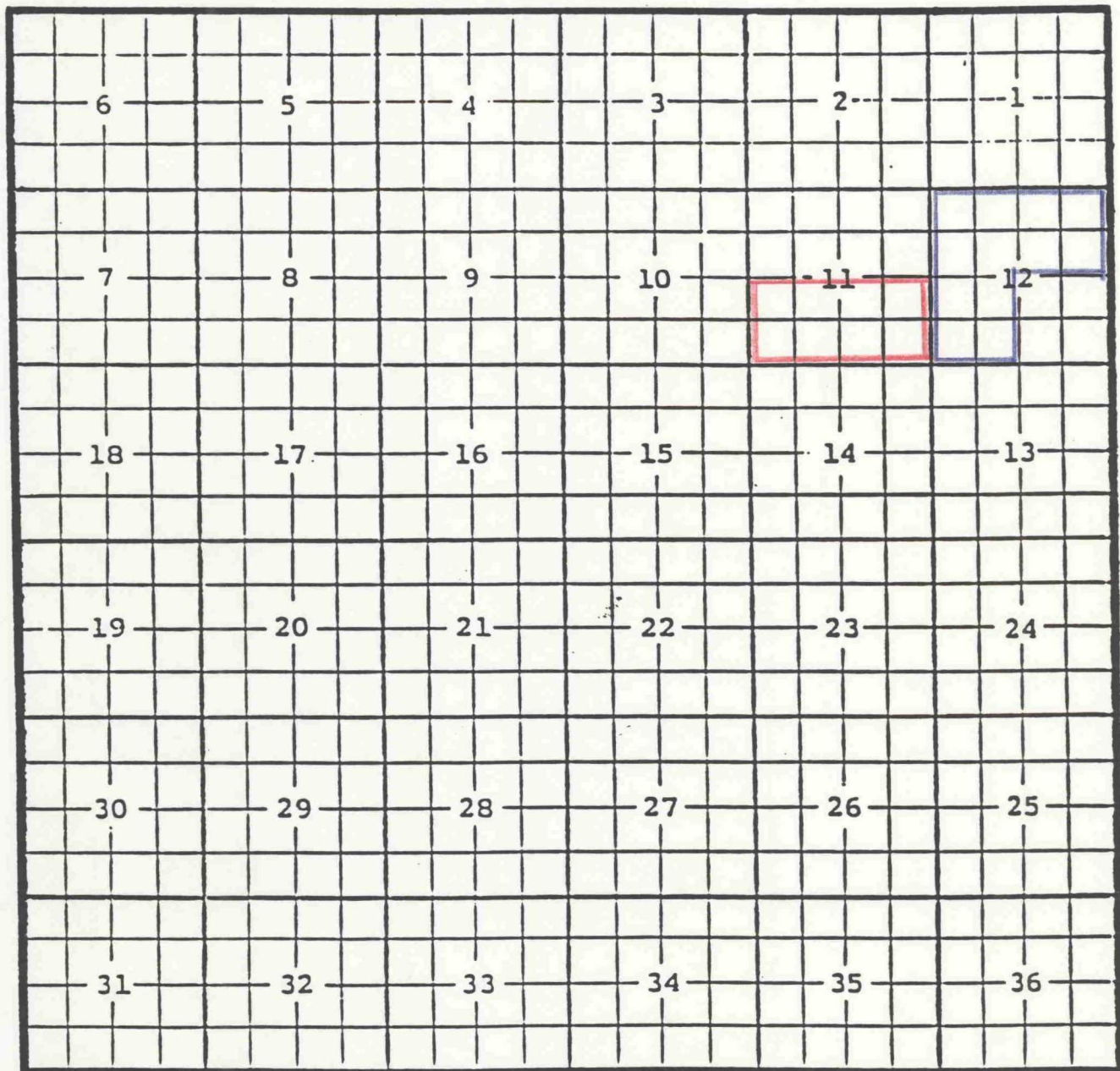


PURPOSE: One completed well capable of producing.
Conoco, Preston Federal No.5
Unit O, Sec.34, T.20S., R.24E., NMPM.
Completed 8-13-93 in the Upper Penn formation.
Top of perforations are at 7714 feet.

Pool boundary outlined in red.
Proposed pool extension outlined in blue.

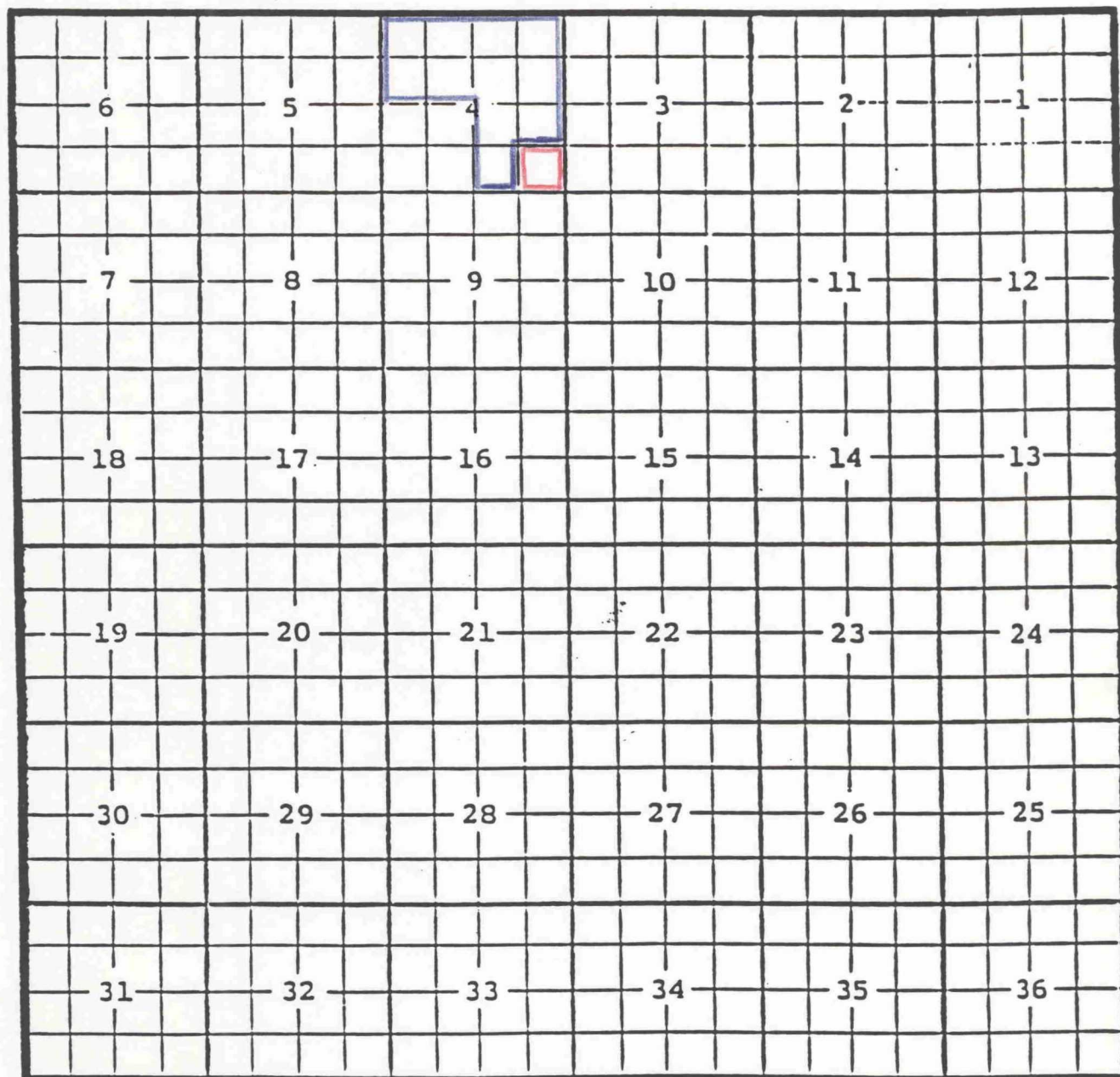
EDDY COUNTY, NEW MEXICO
TOWNSHIP 20 SOUTH RANGE 30 EAST

DOS HERMANOS-MORROW, NORTHEAST GAS POOL
NMPM



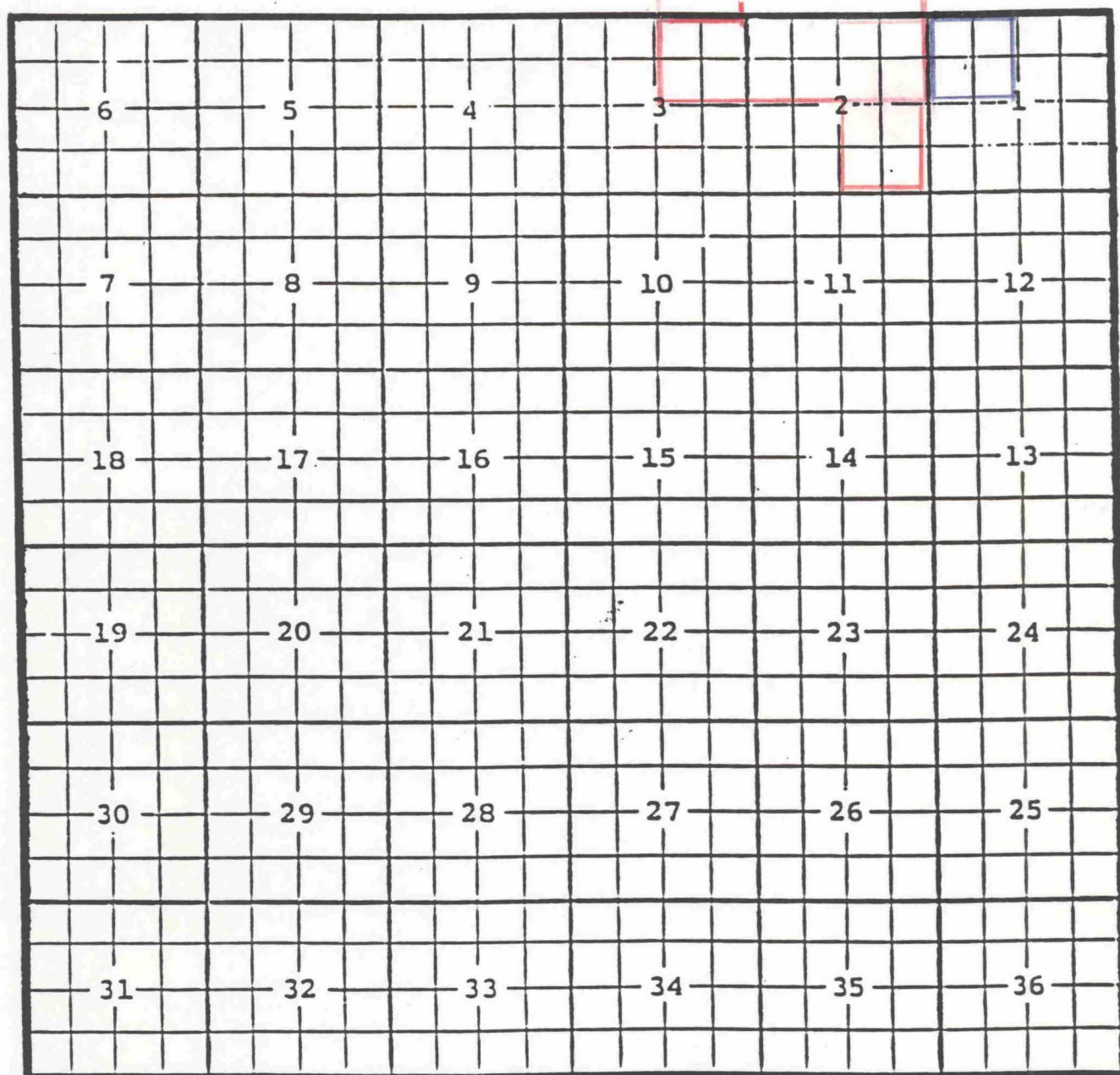
PURPOSE: One completed gas well capable of producing.
Yates Petroleum Corp., Amaranth AMG Federal Com No.1
Unit B, Sec.12, T.20S., R.30., NMPM.
Completed 8-14-93 in the Morrow formation.
Top of perforations are at 12468 feet.

Pool boundary outlined in red.
Proposed pool extension outlined in blue.



PURPOSE: One completed oil well capable of producing.
Bass Enterprises Prod. Co., Big Eddy Unit No.122
Unit F, Sec.4, T.20S., R.31E., NMPM.
Completed 8-23-93 in the Strawn formation.
Top of perforations are at 11368 feet.

Pool boundary outlined in red.
Proposed pool extension outlined in blue.

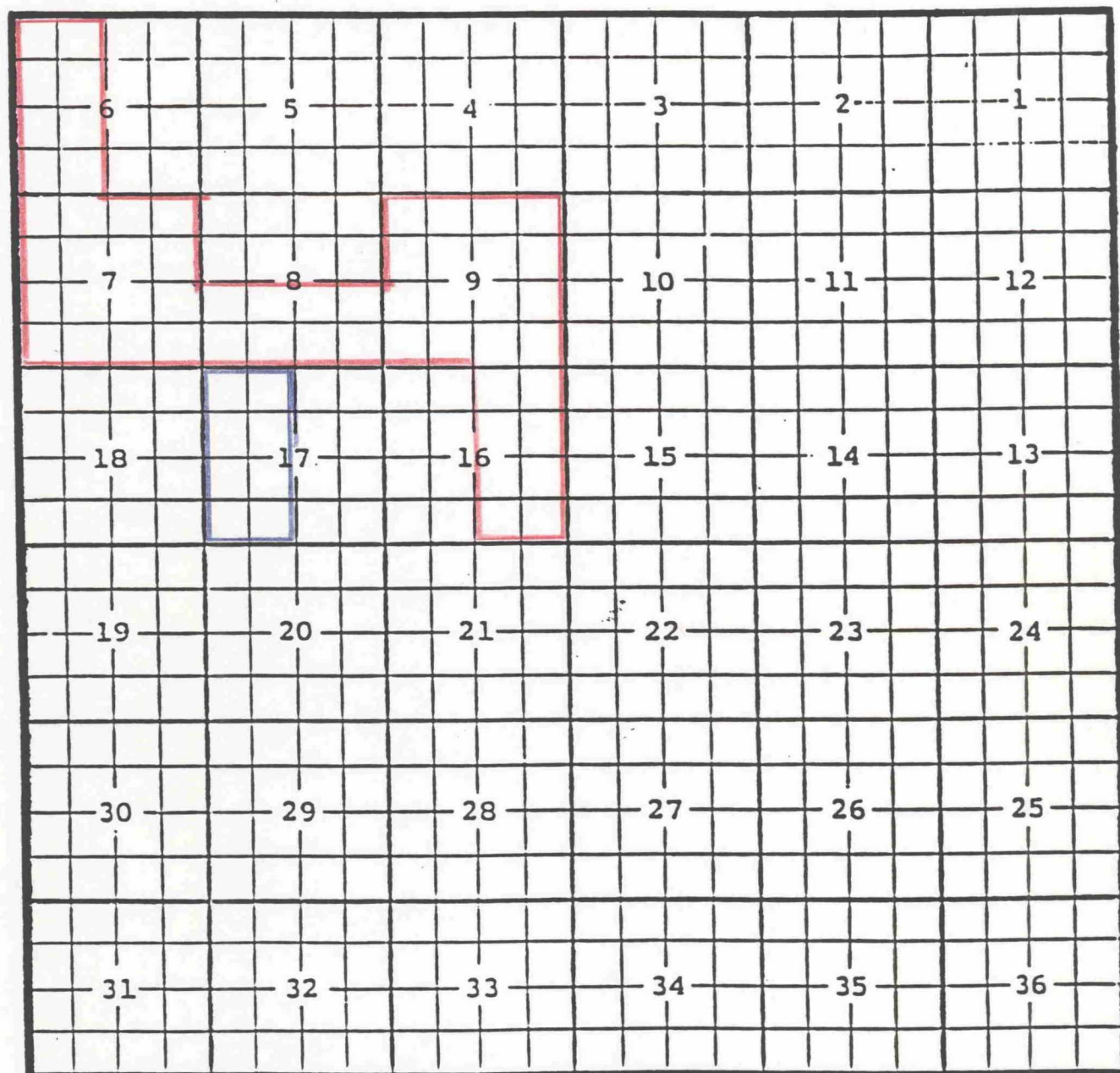


PURPOSE: One completed oil well capable of producing.
Chevron USA, Inc., Lentini Federal No.1
Unit D, Sec.1, T.23S., R.28E., NMPM.
Completed 8-19-93 in the Delaware formation.
Top of perforations are at 6117 feet.

Pool boundary outlined in red.
Proposed pool extension outlined in blue.

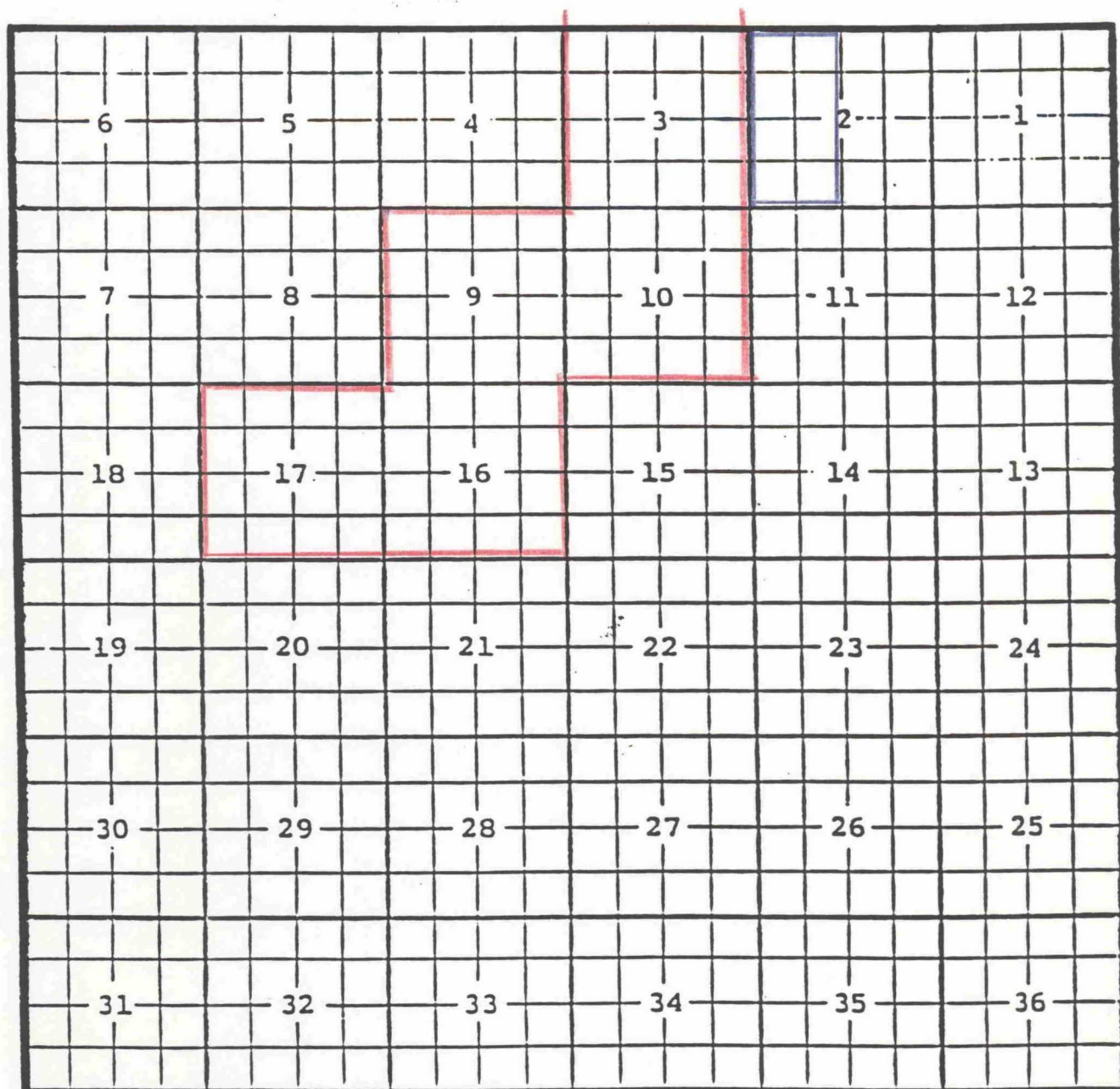
EDDY COUNTY, NEW MEXICO
TOWNSHIP 18 SOUTH RANGE 28 EAST NMPM

ILLINOIS CAMP-MORROW, NORTH GAS POOL



PURPOSE: One completed gas well capable of producing.
Mewbourne Oil Co., Illinois Camp 17 State No.1
Unit F, Sec.17, T.18S., R.28E., NMPM.
Completed 8-17-93 in the Morrow formation.
Top of perforations are at 10251 feet.

Pool boundary outlined in red.
Proposed pool extension outlined in blue.



PURPOSE: One completed well capable of producing.
Nearburg Producing Co., Big Walt 2 State No.1
Unit C, Sec.2, T.22S., R.24E., NMPM.
Completed 9-2-93 in the Upper Penn formation.
Top of perforations are at 7902 feet.

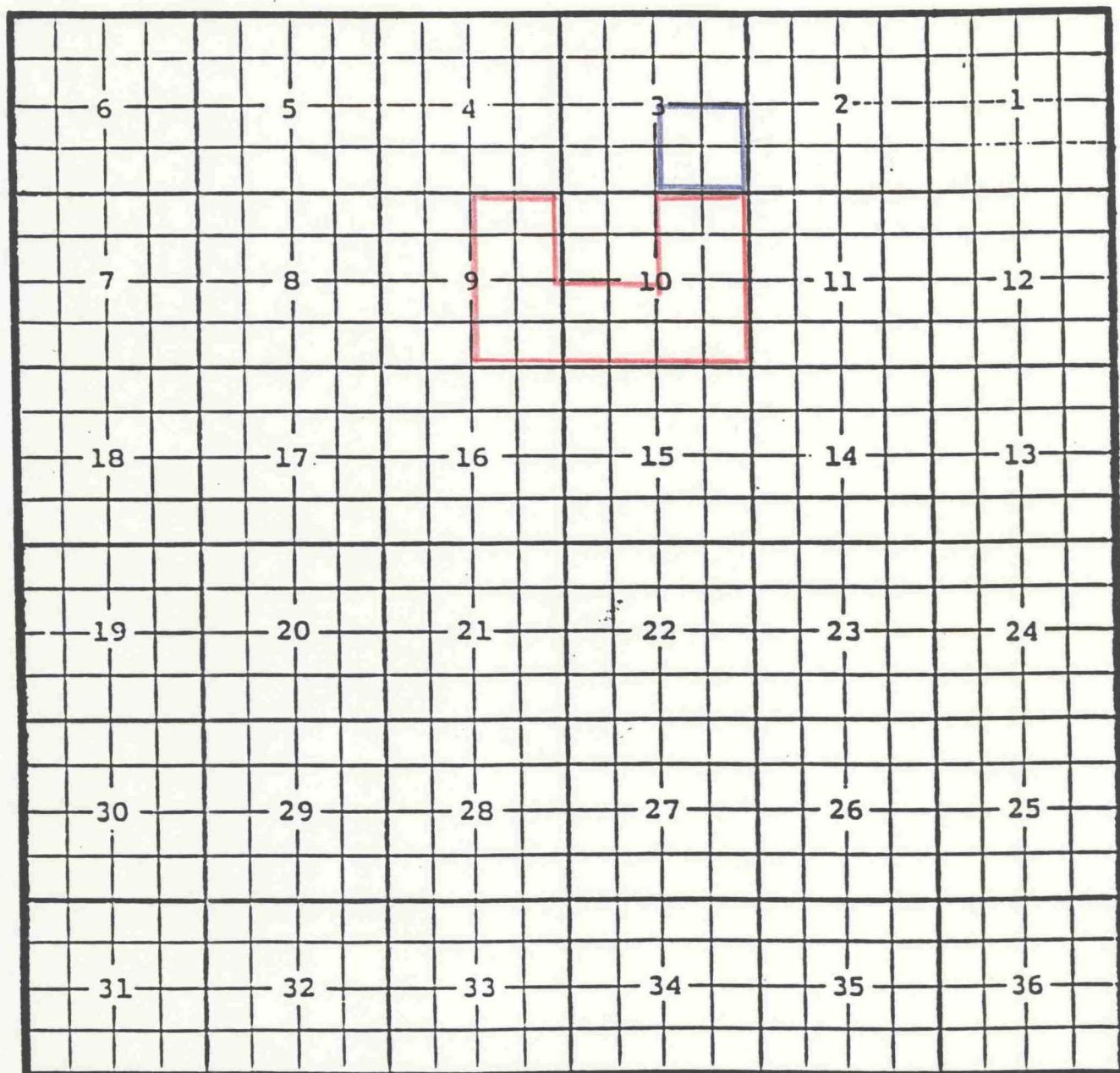
Pool boundary outlined in red.
Proposed pool extension outlined in blue.

EDDY COUNTY, NEW MEXICO

TOWNSHIP 22 SOUTH RANGE 28 EAST

INDIAN DRAW-DELAWARE, EAST POOL

NMPM



PURPOSE: One completed oil well capable of producing.

Bass Enterprises Prod. Co., Bass 3 Federal No.2

Unit J, Sec.3, T.22S., R.28E., NMPM.

Completed 10-7-93 in the Delaware formation.

Top of perforations are at 3622 feet.

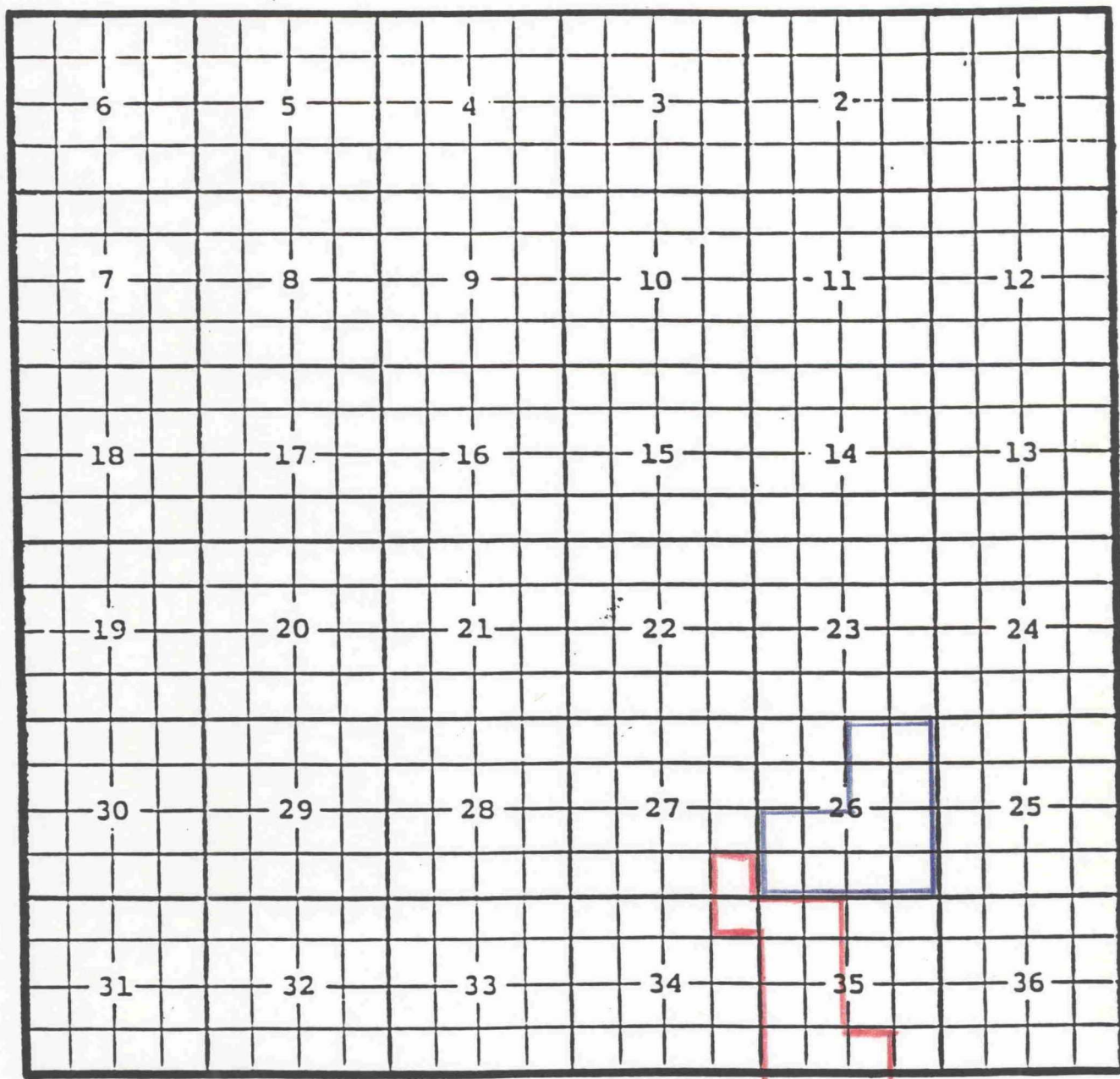
Pool boundary outlined in red.

Proposed pool extension outlined in blue.

EDDY COUNTY, NEW MEXICO

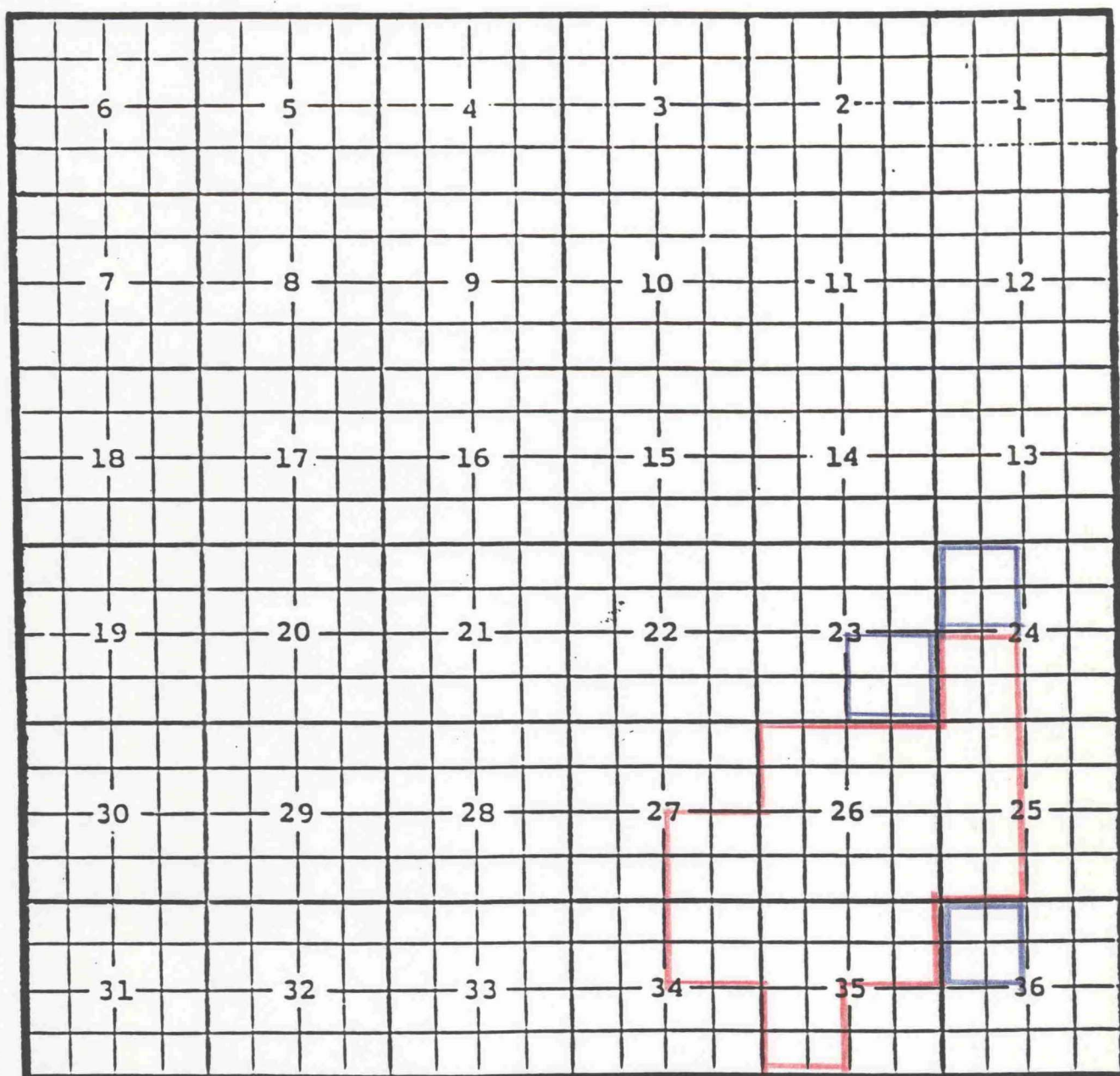
INDIAN FLATS-DELAWARE POOL

TOWNSHIP 21 SOUTH RANGE 28 EAST NMPM



PURPOSE: One completed oil well capable of producing.
 Bass Enterprises Prod. Co., North Indian Flats 26 Federal No.1
 Unit G, Sec.26, T.21S., R.28E., NMPM.
 Completed 9-17-93 in the Delaware formation.
 Top of perforations are at 3566 feet.

Pool boundary outlined in red.
 Proposed pool extension outlined in blue.



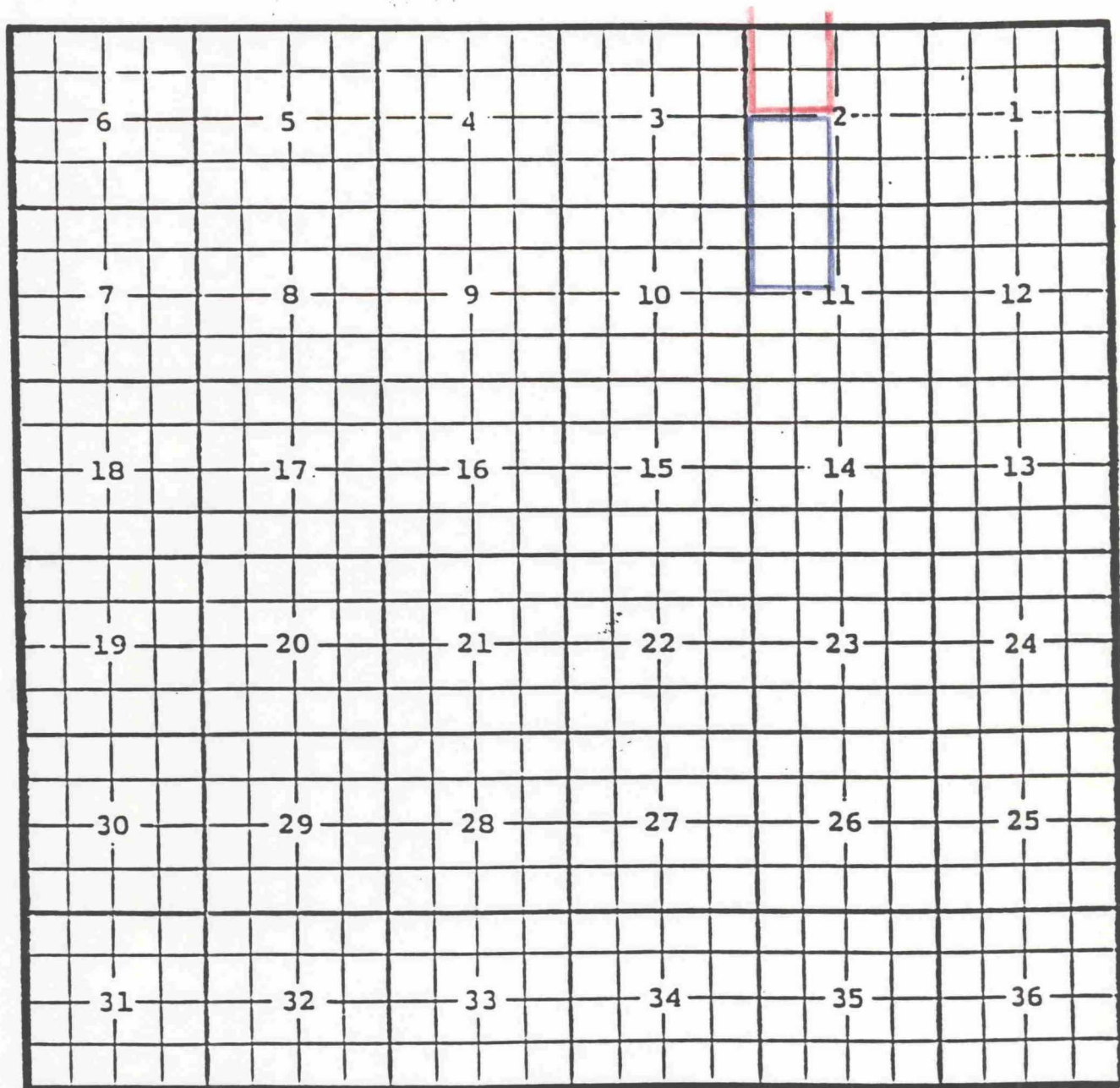
Todd 36D State No. 2
Ut.D, Sec.36, T.23, R.31
Completed: 8-20-93
Perforations: 7036 feet

Pool boundary outlined in red.
Proposed pool extension outlined in blue.

EDDY COUNTY, NEW MEXICO

INGLE WELLS-DELAWARE POOL

TOWNSHIP 24 SOUTH RANGE 31 EAST NMPM



PURPOSE: One completed oil well capable of producing.

Enron Oil & Gas Co., SDS 11 Federal No. 1

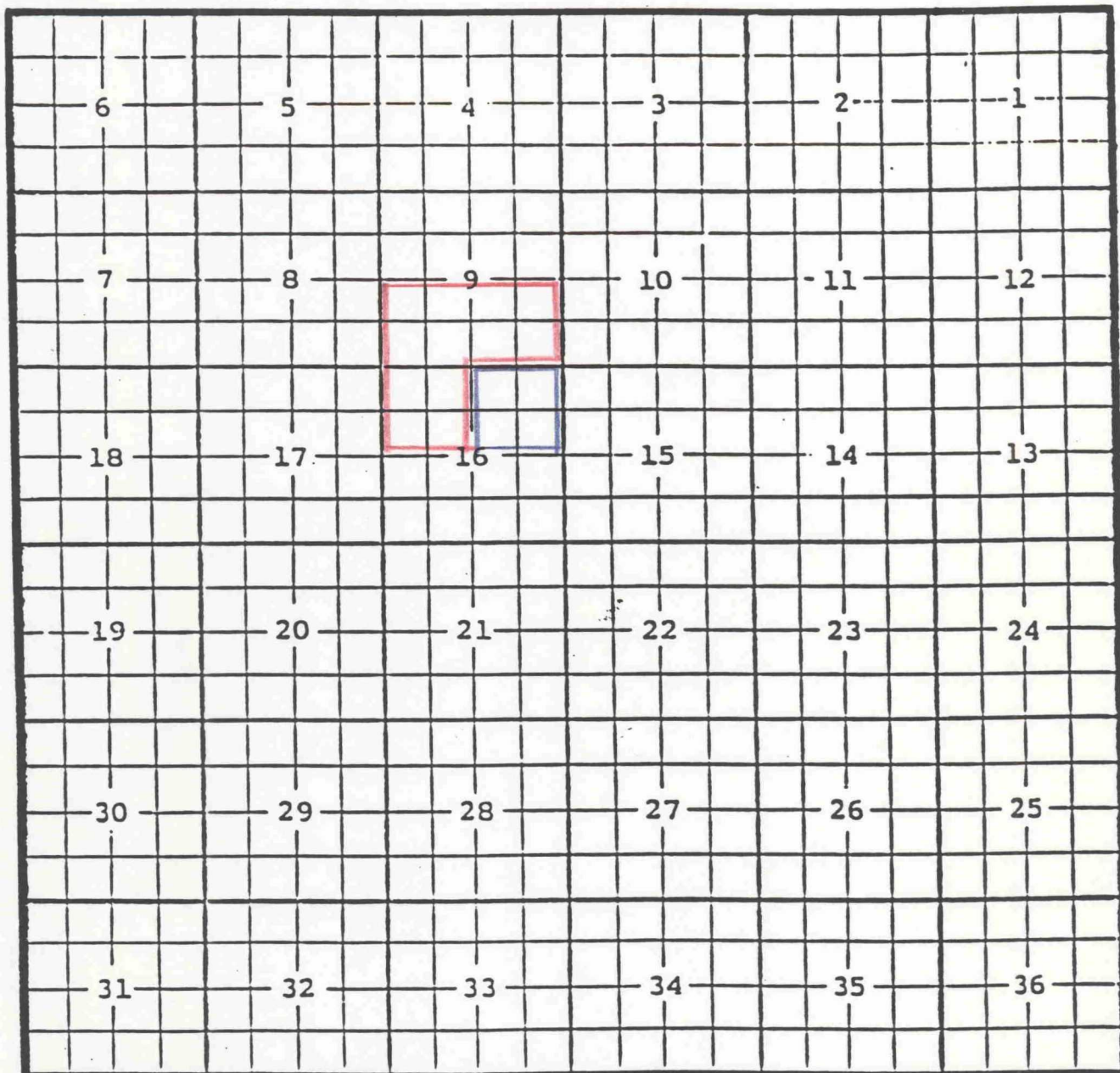
Unit F, Sec.11, T.24S., R.31E., NMPM.

Completed 9-19-93 in the Delaware formation.

Top of perforations are at 8218 feet.

Pool boundary outlined in red.

Proposed pool extension outlined in blue.



PURPOSE: One completed oil well capable of producing.

Ray Westall, Myrtle Myra No.8

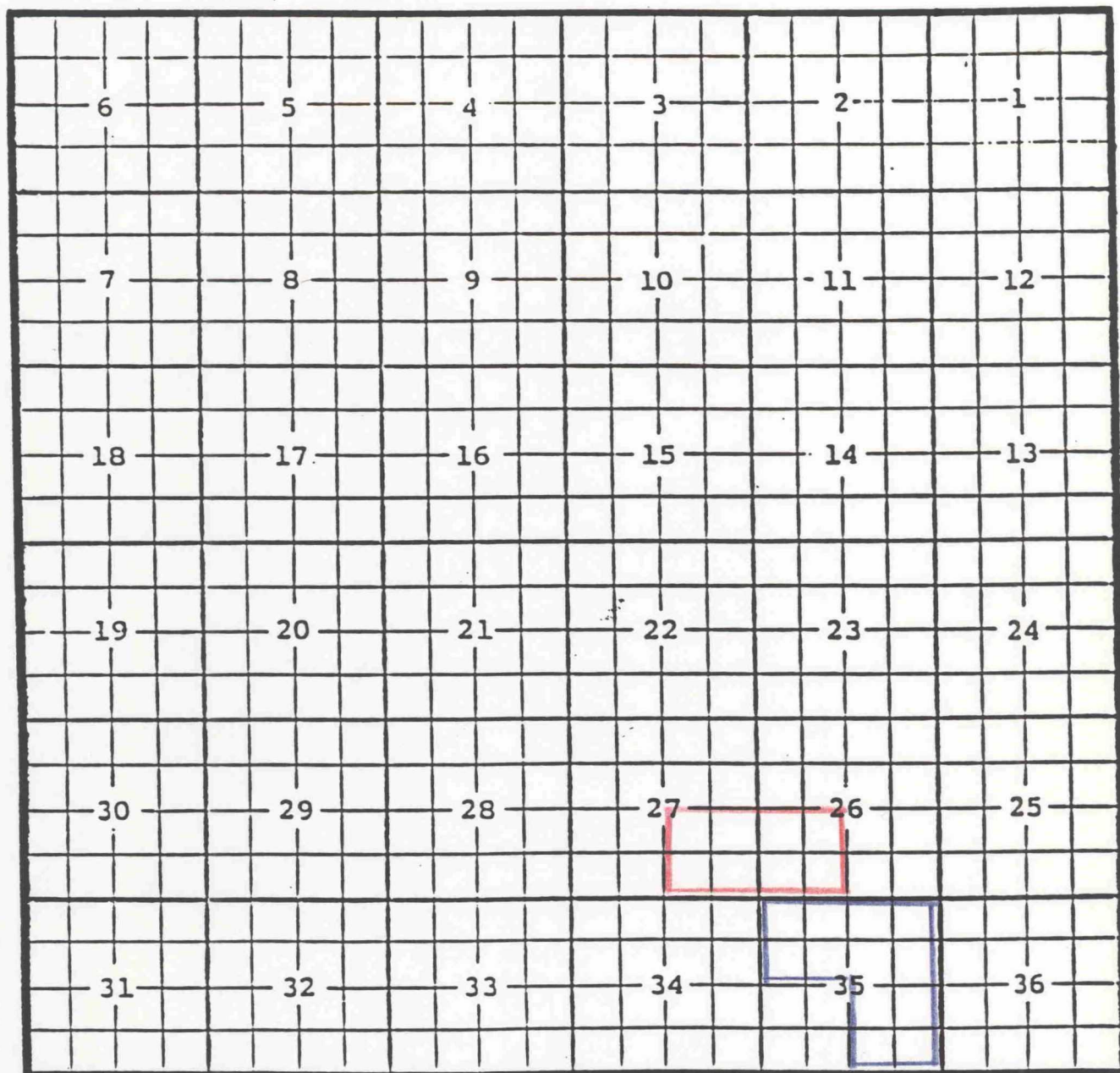
Unit B, Sec.16, T.21S., R.27E., NMPM.

Completed 7-29-93 in the Delaware formation.

Top of perforations are at 4908 feet.

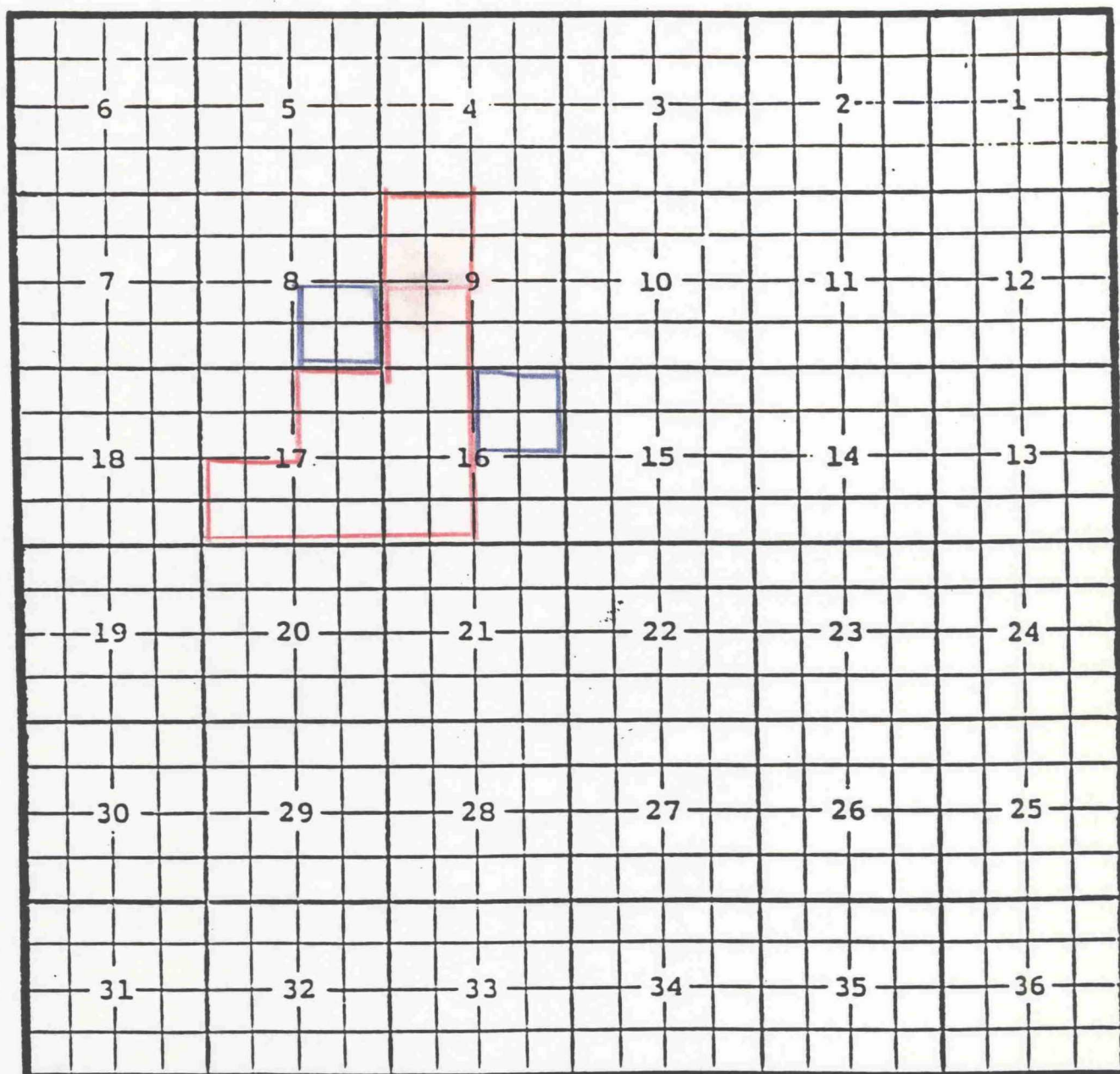
Pool boundary outlined in red.

Proposed pool extension outlined in blue.



PURPOSE: One completed gas well capable of producing.
Mewbourne Oil Co., Chalk Bluff 35 Federal No.1
Unit J, Sec.35, T.17S., R.27E., NMPM.
Completed 7-31-93 in the Wolfcamp formation.
Top of perforations are at 6714 feet.

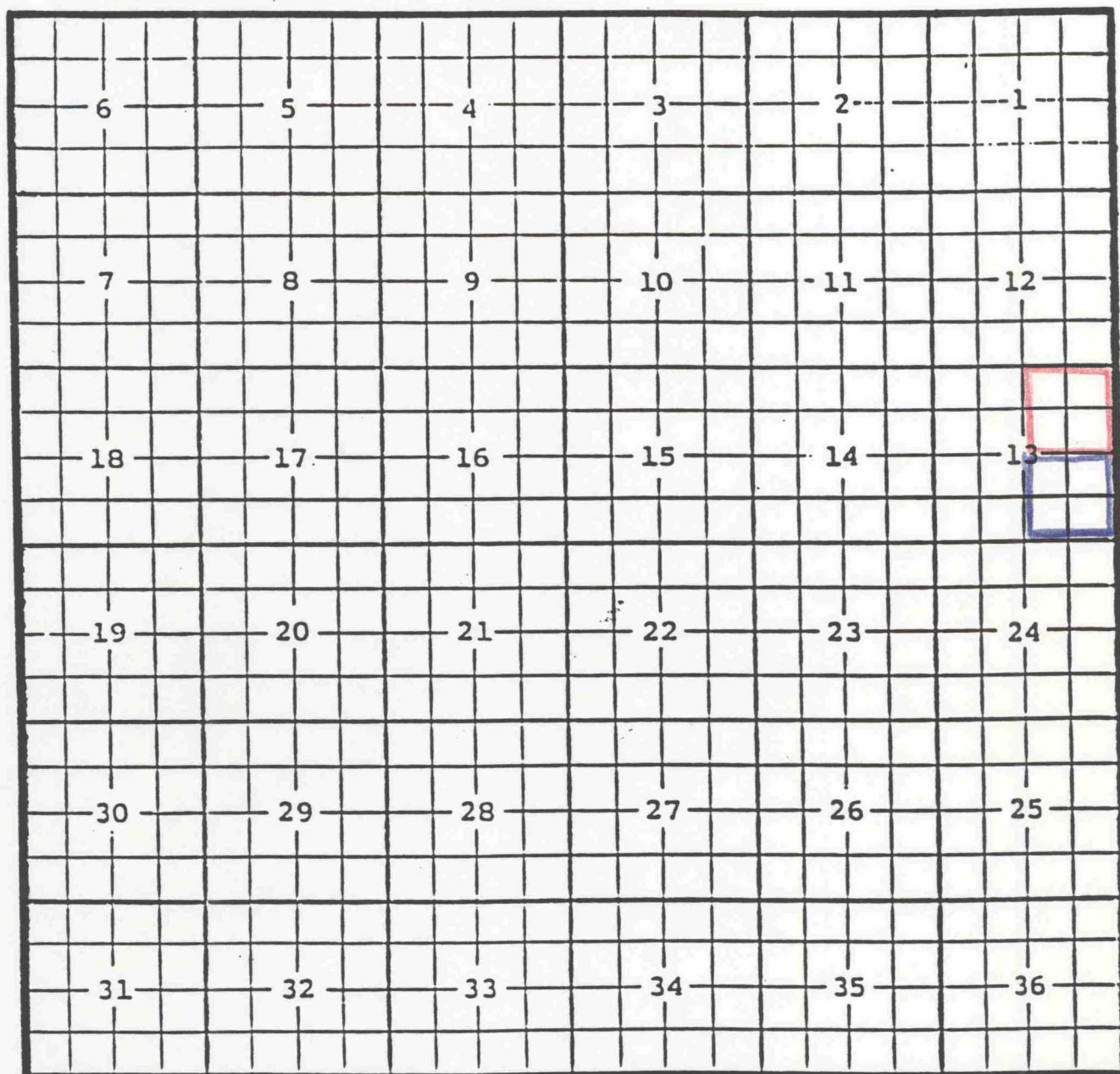
Pool boundary outlined in red.
Proposed pool extension outlined in blue.



PURPOSE: Two completed oil wells capable of producing.
Santa Fe Energy, North Pure Gold 8 Federal No.9
Unit P, Sec.8, T.23S., R.31E., NMPM.
Completed 11-1-93 in the Delaware formation.
Top of perforations are at 7880 feet.

Yates Petroleum Corp., Medano VA State No. 15
Unit B, Sec.16, T.23S., R.31E., NMPM.
Completed 8-22-93 in the Delaware formation.
Top of perforations are at 7106 feet.

Pool boundary outlined in red.
Proposed pool extension outlined in blue.



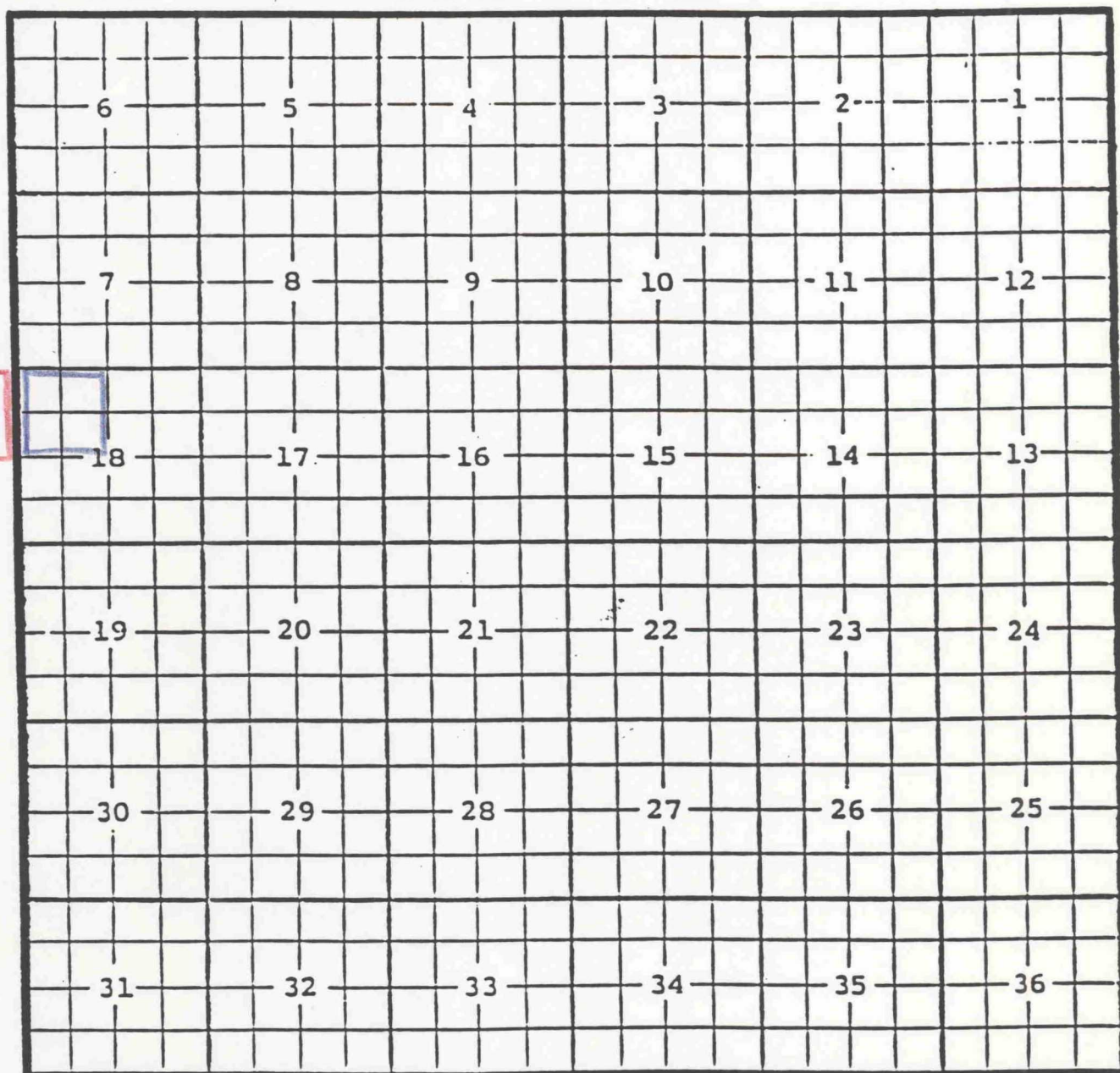
PURPOSE: One completed oil well capable of producing.
Strata Production Co., Nash Unit No.5
Unit I, Sec.13, T.23S., R.29E., NMPM.
Completed 8-17-93 in the Brushy Canyon formation.
Top of perforations are at 6902 feet.

Pool boundary outlined in red.
Proposed pool extension outlined in blue.

EDDY COUNTY, NEW MEXICO

TOWNSHIP 23 SOUTH RANGE 30 EAST NMPM

NASH DRAW-BRUSHY CANYON POOL



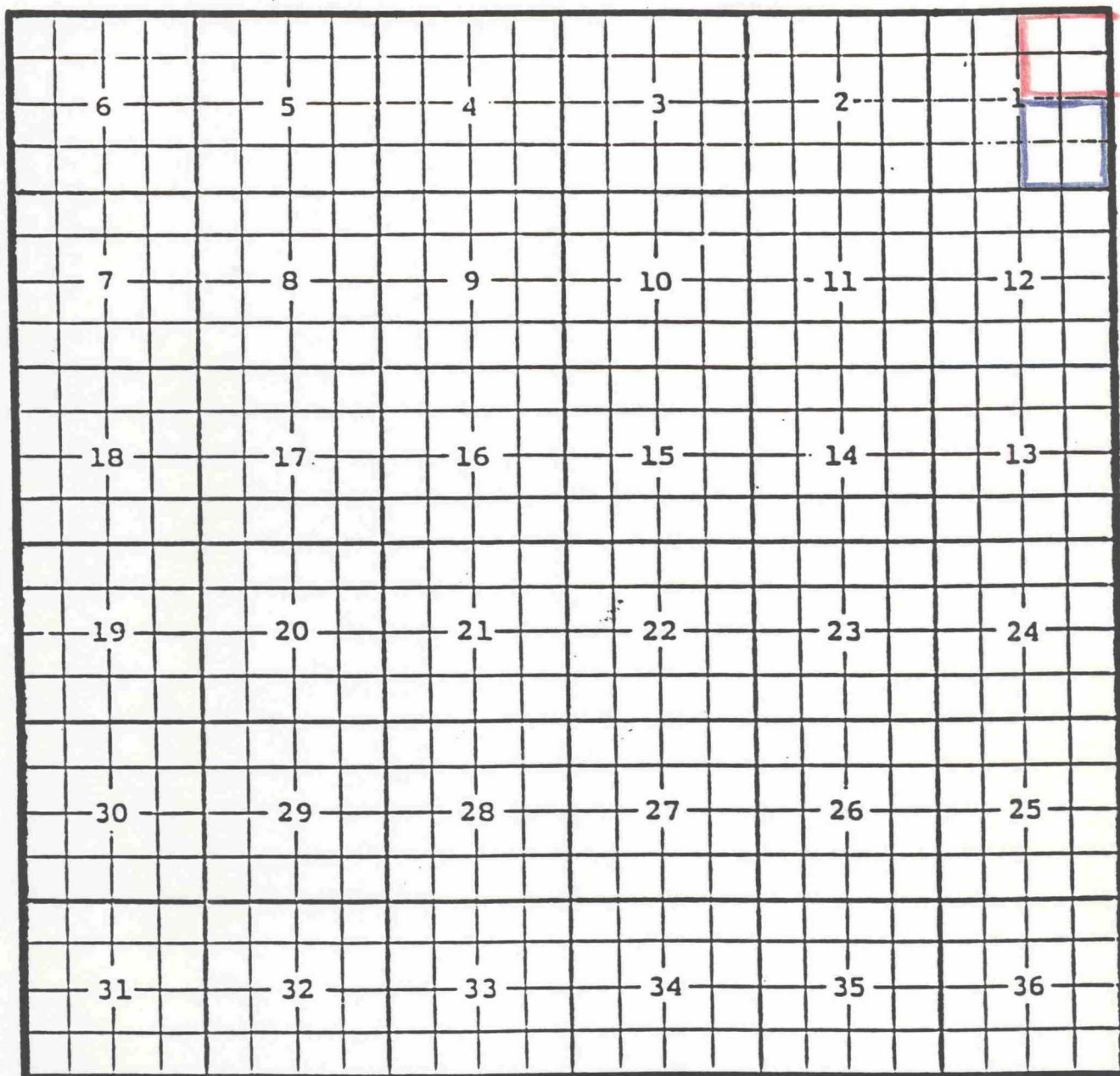
PURPOSE: One completed well capable of producing.
 Strata Production Co., Nash Unit No.6
 Unit E, Sec.18, T.23S., R.30E., NMPM.
 Completed 6-28-93 in the Brushy Canyon formation.
 Top of perforations are at 6906 feet.

Pool boundary outlined in red.
 Proposed pool extension outlined in blue.

EDDY COUNTY, NEW MEXICO

POWER-GRAYBURG SAN ANDRES POOL

TOWNSHIP 18 SOUTH RANGE 30 EAST NMPM



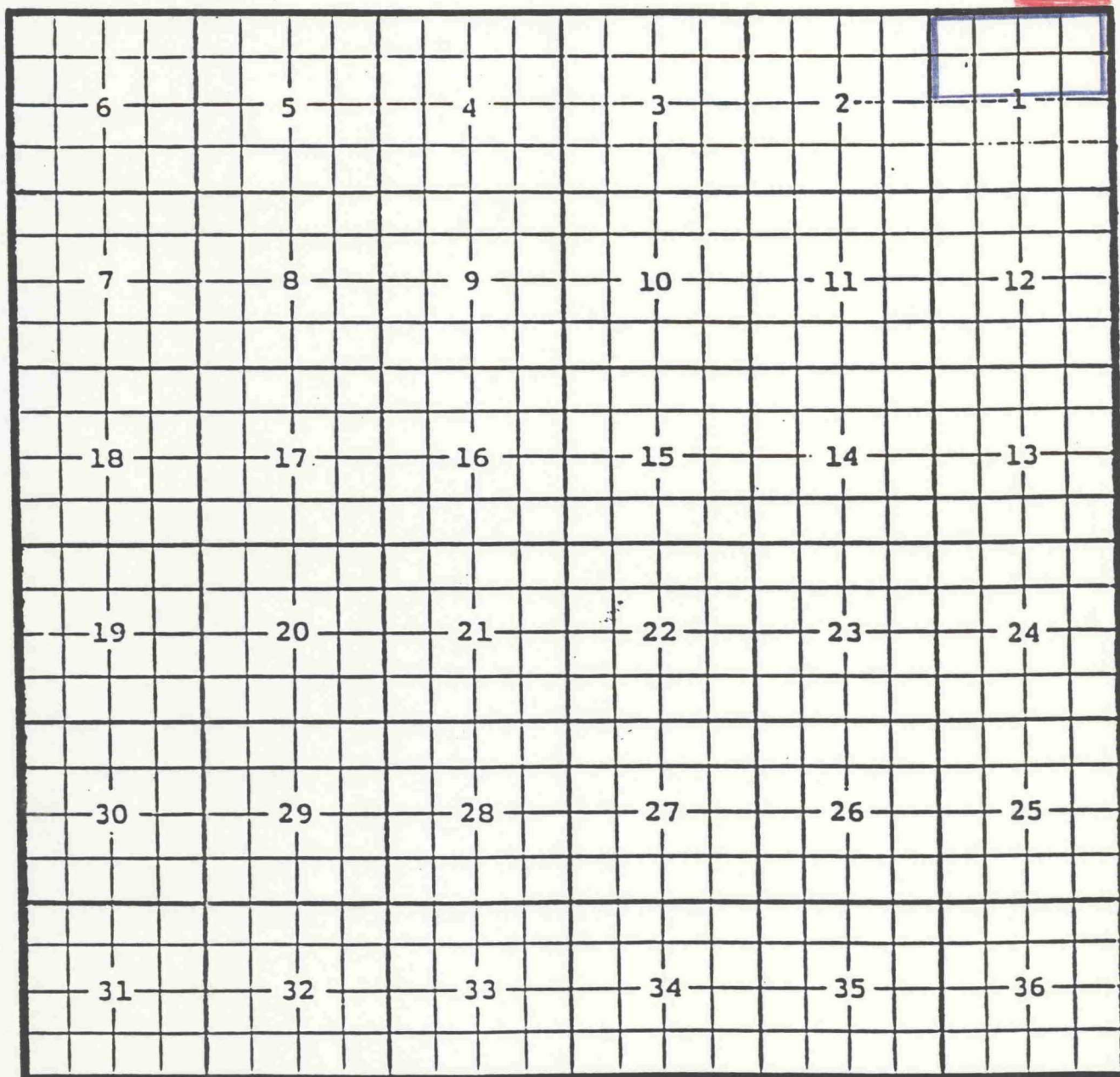
PURPOSE: One completed oil well capable of producing.
 Mitchell Energy Corp., Yates 1 Federal No.1
 Unit P, Sec.1, T.18S., R.30., NMPM.
 Completed 7-23-93 in the Grayburg formation.
 Top of perforations are at 3368 feet.

Pool boundary outlined in red.
 Proposed pool extension outlined in blue.

EDDY COUNTY, NEW MEXICO

TOWNSHIP 23 SOUTH RANGE 30 EAST

QUAHADA RIDGE-DELAWARE, SOUTHEAST POOL
NMPM



PURPOSE: One completed oil well capable of producing.

Enron Oil & Gas Co., Hudson Federal No.1

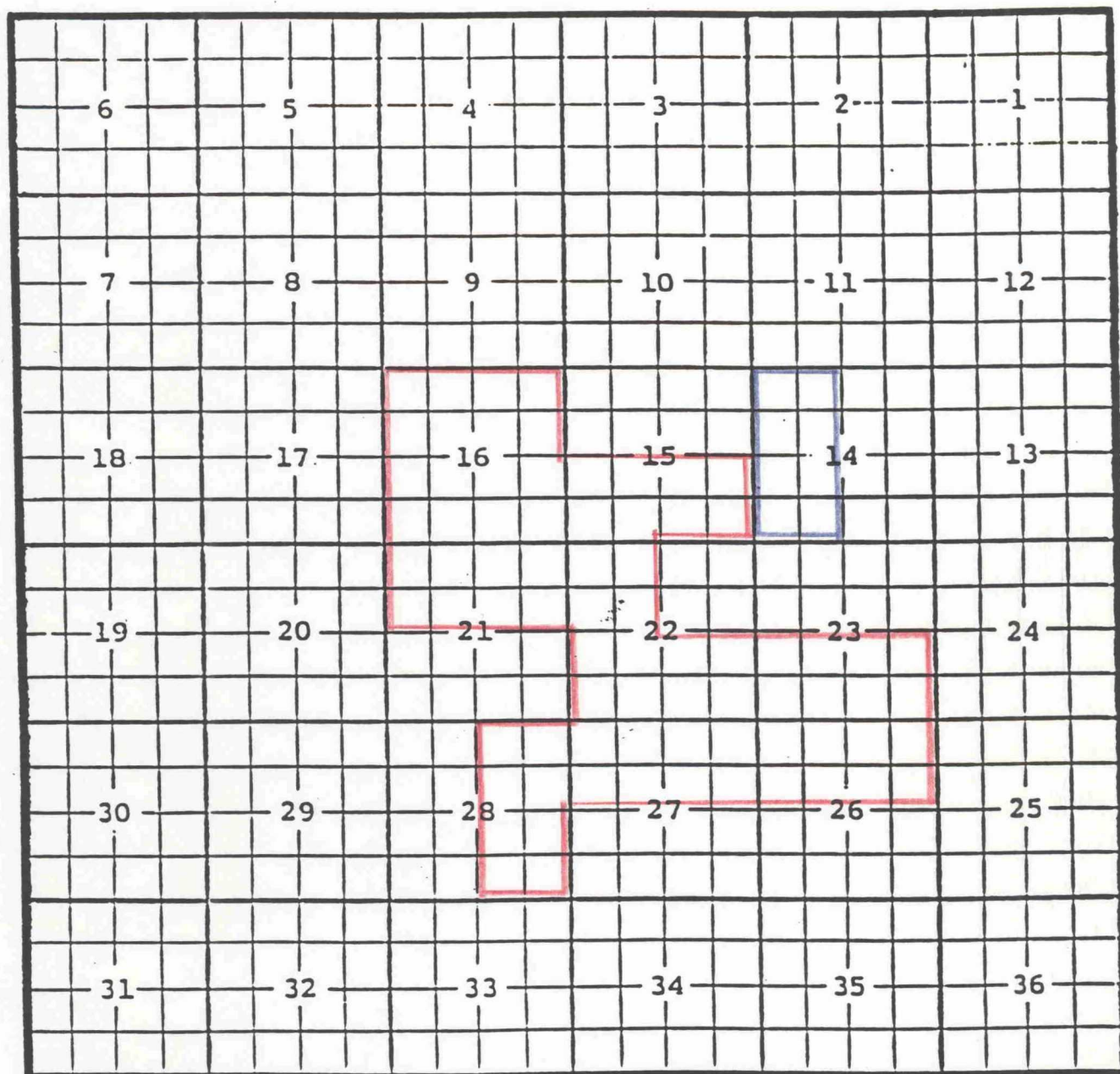
Unit F, Sec.1, T.23S., R.30E., NMPM.

Completed 8-23-93 in the Delaware formation.

Top of perforations are at 7201 feet.

Pool boundary outlined in red.

Proposed pool extension outlined in blue.



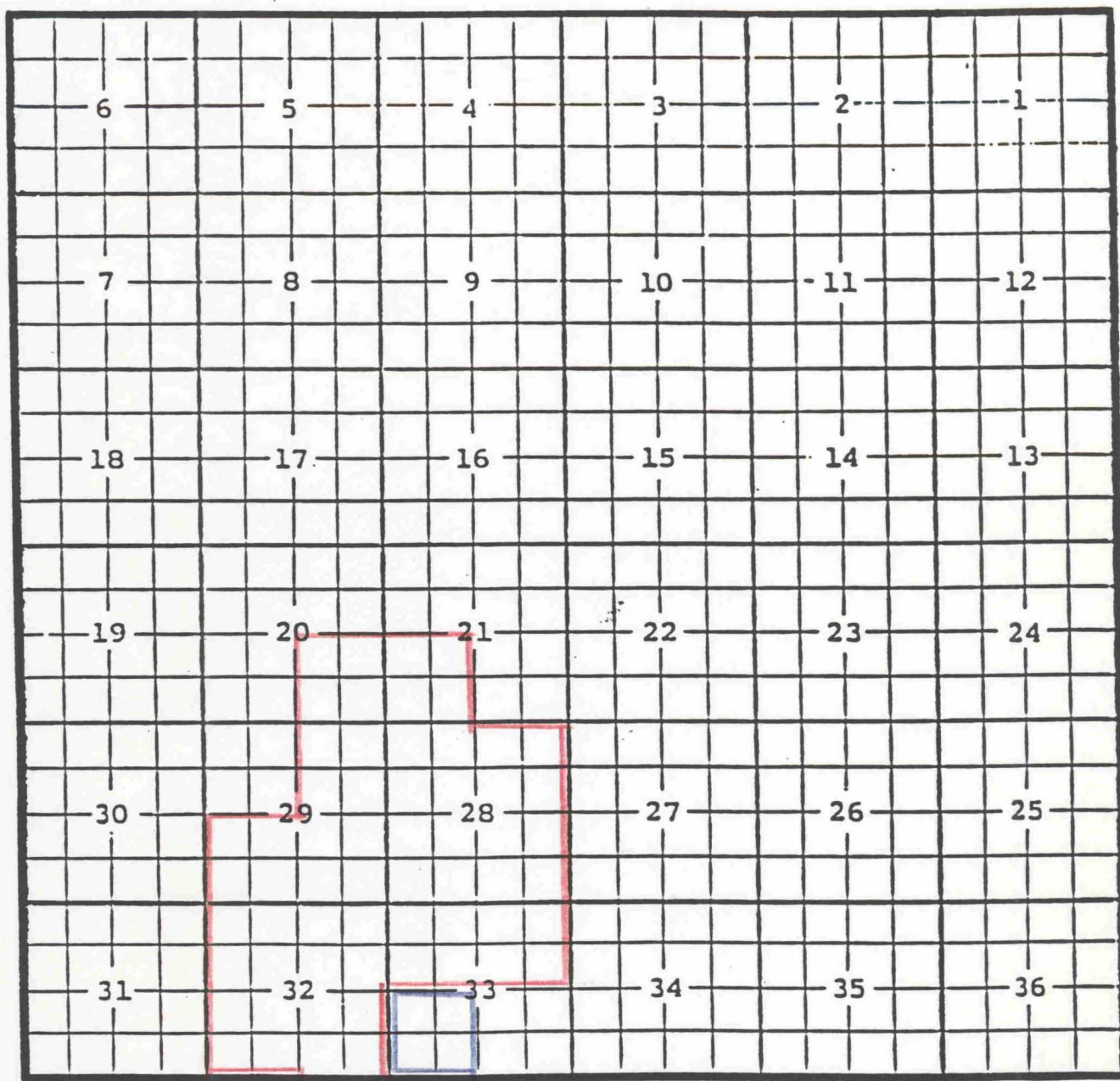
PURPOSE: One completed gas well capable of producing.
Yates Petroleum Corp., Beauregard ANM State Com No.1
Unit L, Sec.14, T.18S., R.27E., NMPM.
Completed 10-11-93 in the Morrow formation.
Top of perforations are at 9633 feet.

Pool boundary outlined in red.
Proposed pool extension outlined in blue.

EDDY COUNTY, NEW MEXICO

TOWNSHIP 23 SOUTH RANGE 31 EAST NMPM

SAND DUNES-DELAWARE, WEST POOL



PURPOSE: One completed oil well capable of producing.
 Santa Fe Energy, Sterling Silver 33 Federal No.7
 Unit L, Sec.33, T.23S., R.31E., NMPM.
 Completed 8-26-93 in the Delaware formation.
 Top of perforations are at 7900 feet.

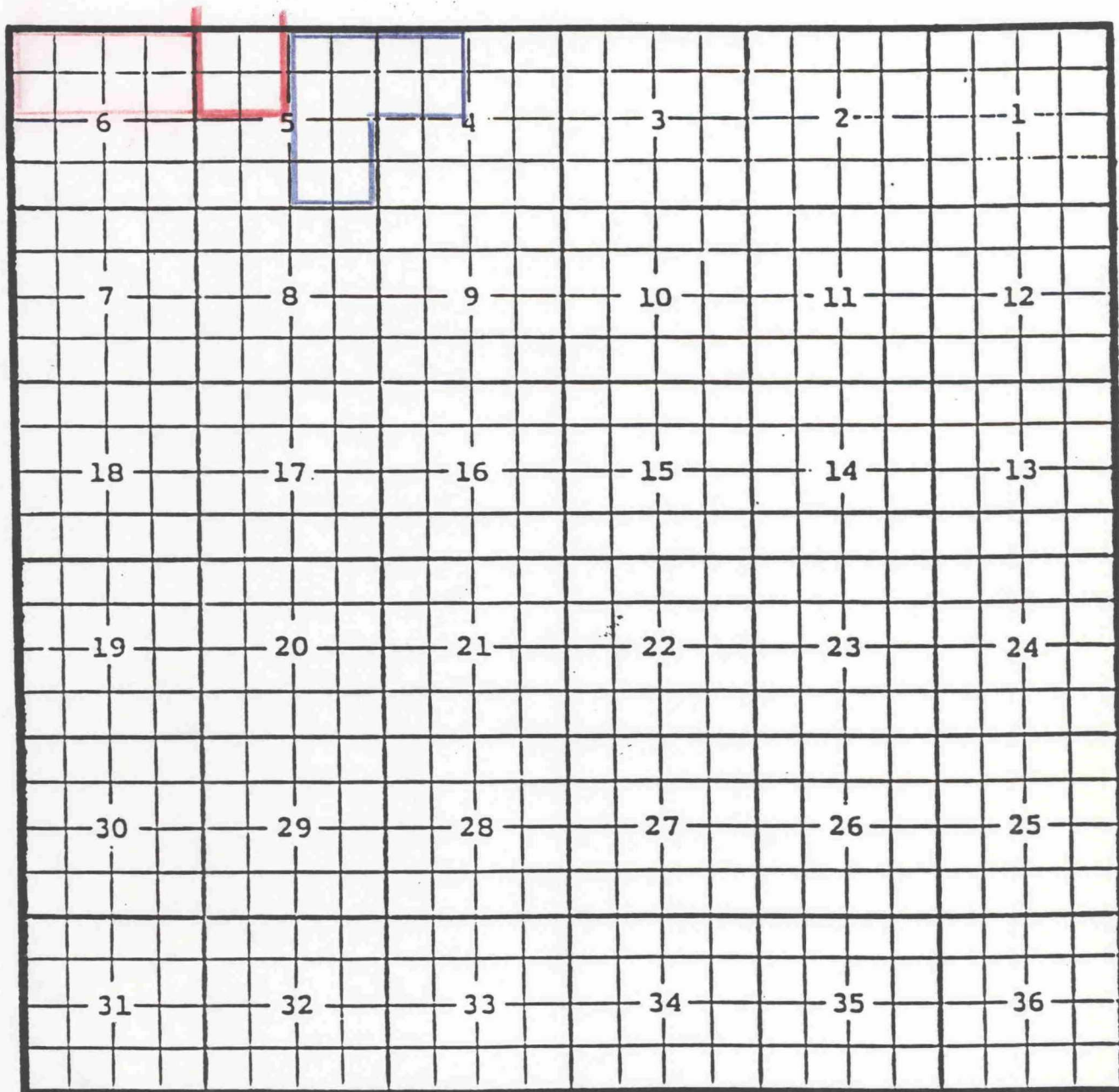
Pool boundary outlined in red.
 Proposed pool extension outlined in blue.

EDDY COUNTY, NEW MEXICO

TOWNSHIP 24 SOUTH RANGE 31 EAST

SAND DUNES-DELAWARE, WEST POOL

NMPM



PURPOSE: Two completed oil wells capable of producing.

Merit Energy Co., Sundance Federal No.2

Unit D, Sec.4, T.24S., R.31E., NMPM.

Completed 10-19-93 in the Delaware formation.

Top of perforations are at 7830 feet.

Sundance Federal No. 3

Ut.A, Sec.5, T.24, R.31. NMPM

Completed: 7-22-93

Perforations: 7812 feet

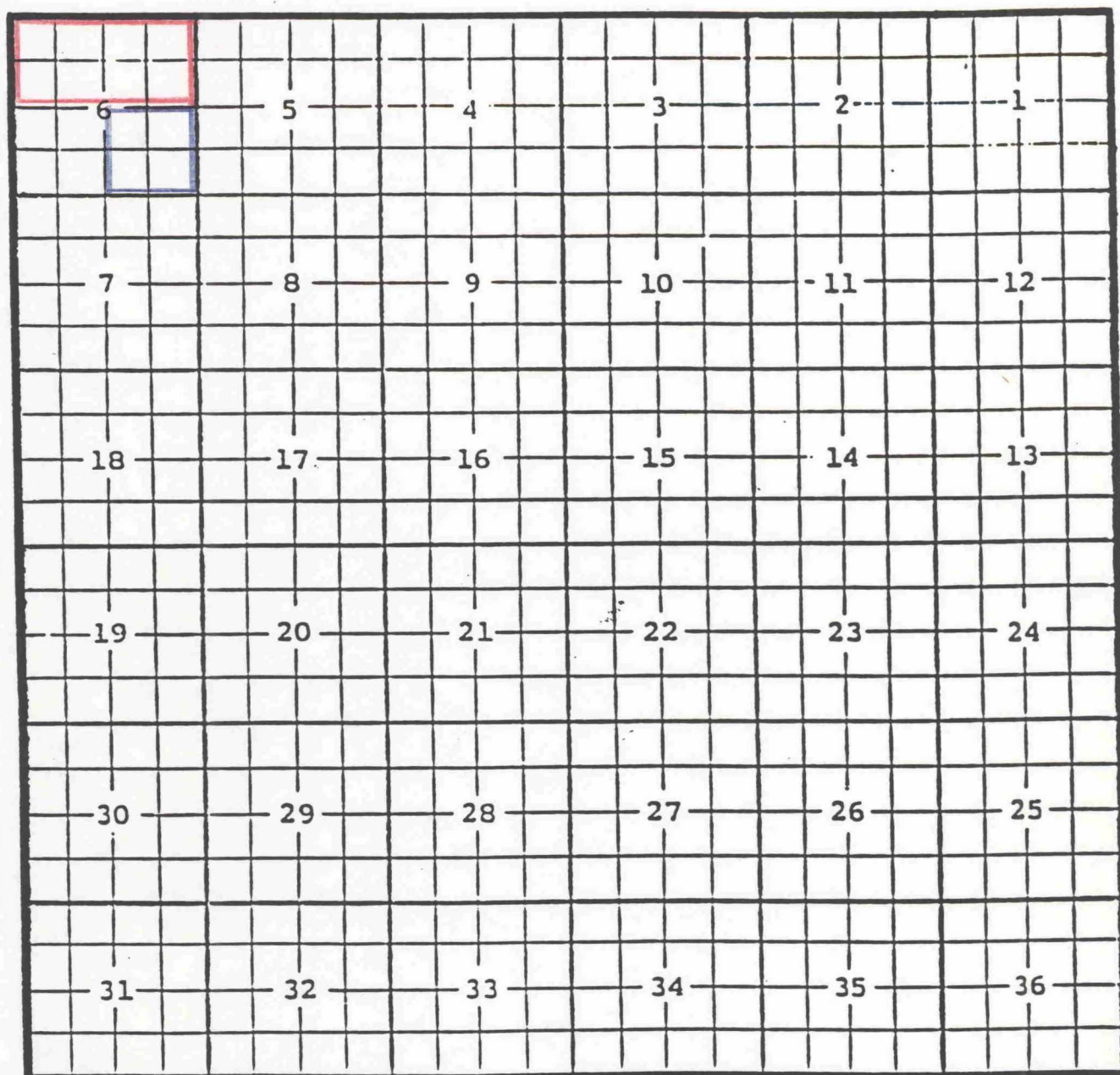
Pool boundary outlined in red.

Proposed pool extension outlined in blue.

EDDY COUNTY, NEW MEXICO

TOWNSHIP 24 SOUTH RANGE 31 EAST NMPM

SAND DUNES-DELAWARE, SOUTH POOL



PURPOSE: One completed oil well capable of producing.

Yates Petroleum Corp., Adeline ALN Federal No.9

Unit I, Sec.6, T.24S., R.31E., NMPM.

Completed 10-25-93 in the Delaware formation.

Top of perforations are at 7858 feet.

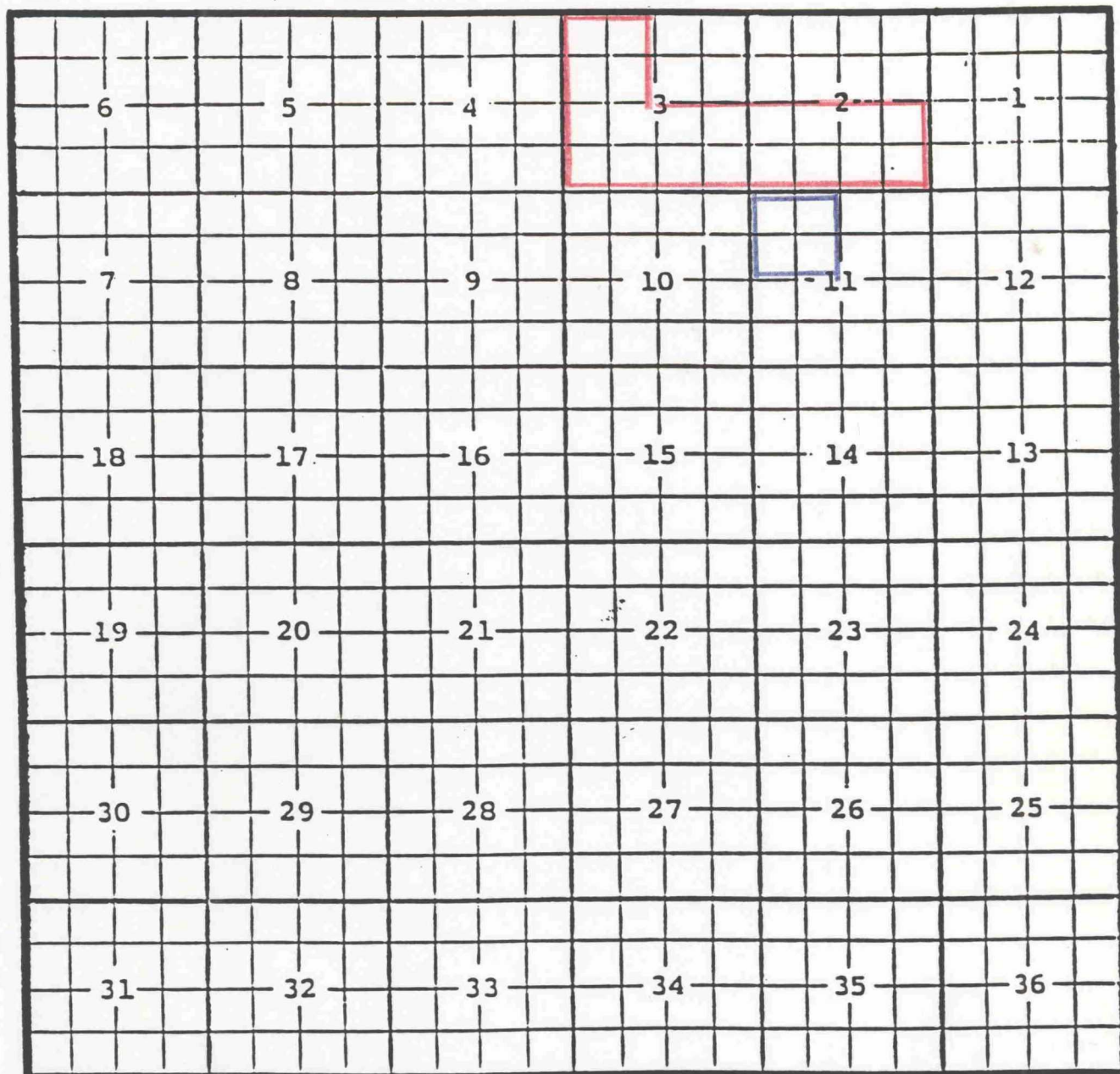
Pool boundary outlined in red.

Proposed pool extension outlined in blue.

EDDY COUNTY, NEW MEXICO

TOWNSHIP 18 SOUTH RANGE 30 EAST NMPM

WALTERS LAKE-BONE SPRING POOL



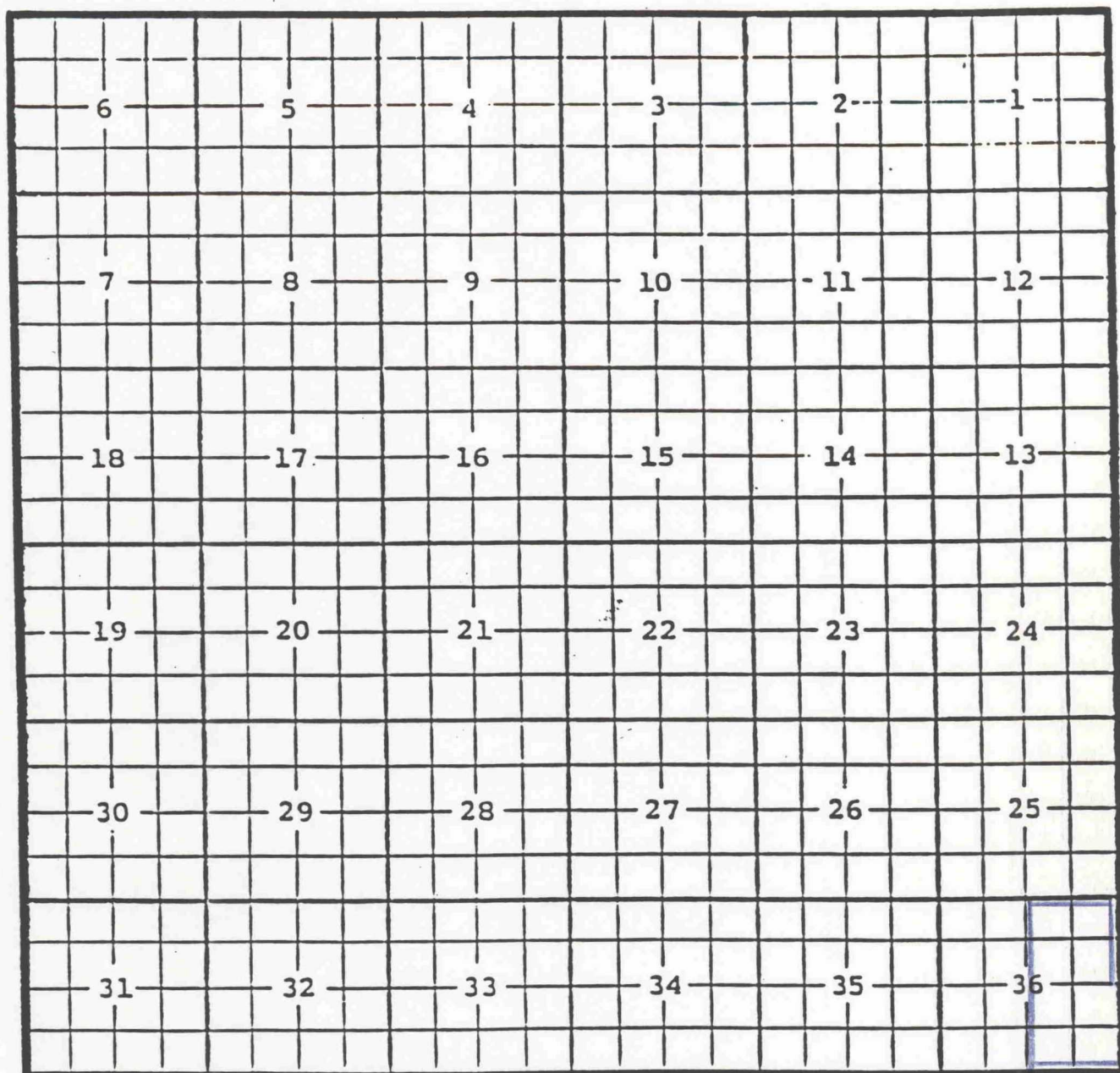
PURPOSE: One completed oil well capable of producing.
 Yates Petroleum Corp., Pennzoil MZ Federal No.2
 Unit C, Sec.11, T.18S., R.30E., NMPM.
 Completed 9-23-93 in the Bone Spring formation.
 Top of perforations are at 7024 feet.

Pool boundary outlined in red.
 Proposed pool extension outlined in blue.

EDDY COUNTY, NEW MEXICO

WILLOW LAKE-DELAWARE POOL

TOWNSHIP 24 SOUTH RANGE 28 EAST NMPM



PURPOSE: One completed oil well capable of producing.

Energex Co., Milano State No.1

Unit H, Sec.36, T.24S., R.28E., NMPM.

Completed 10-26-93 in the Delaware formation.

Top of perforations are at 6002 feet.

Pool boundary outlined in red.

Proposed pool extension outlined in blue.