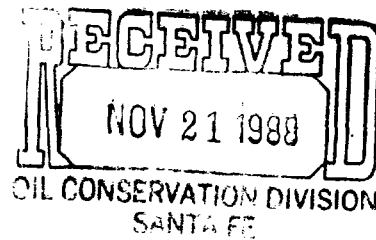


*Sent a copy to  
Carmie Bush 11/30*

**MERIDIAN OIL**



**November 17, 1988**

**Mr. William LeMay  
New Mexico Oil Conservation Division  
310 Old Santa Fe Trail Road  
Santa Fe, New Mexico 87503**

*Case 9571*

**Dear Mr. LeMay:**

**This is a request for administrative approval for an unorthodox gas well location in the Basin Fruitland Coal Pool.**

**It is intended to locate the El Paso Natural Gas San Juan 30-6 Unit #406R at 2560' from the North line and 2610' from the West line of Section 15, T-30-N, R-7-W, Rio Arriba County, New Mexico.**

**Navajo Lake, Francis Creek and other well sites make it impossible to build an orthodox location in the west half of this section.**

**A copy of this application is being submitted to all offset operators by certified mail with a request that they furnish your Santa Fe office with a Waiver of Objection, and return one copy to this office.**

**Plats showing the proposed well location and the terrain in Section 15, along with an ownership plat, are attached.**

**Sincerely yours,**

A handwritten signature in cursive script, appearing to read "Peggy Bradfield".

**Peggy Bradfield**

**encl.**

**WAIVER**

**Tenneco Oil Co. hereby waives objection to El Paso Natural Gas application for an unorthodox location for their San Juan 30-6 Unit #406R as proposed above.**

**By: \_\_\_\_\_ Date: \_\_\_\_\_**

**cc: Blackwood-Nichols**

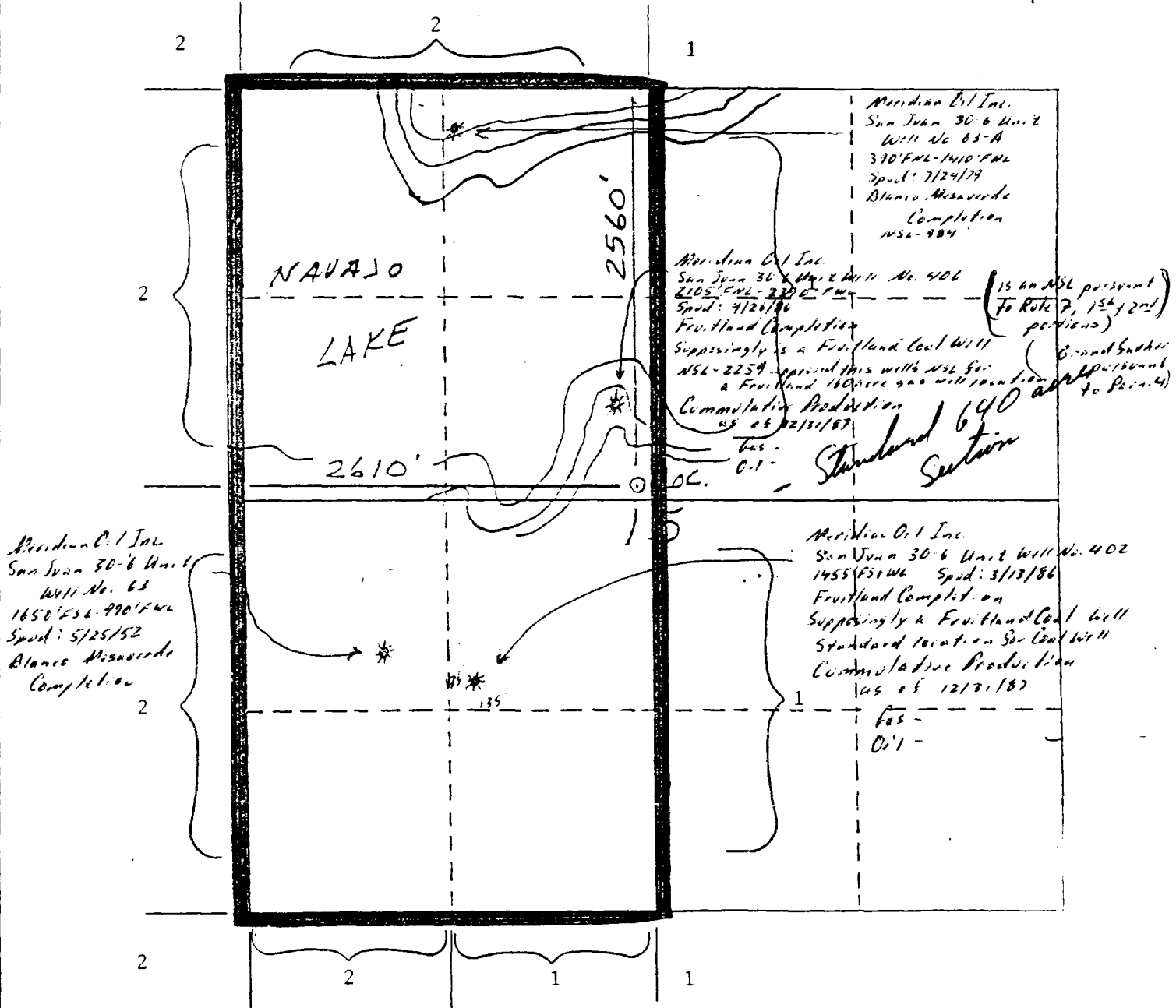
# EL PASO NATURAL GAS COMPANY

Well Name San Juan 30-6 Unit #406 R

Footage---- 2560' FNL; 2610' FWL

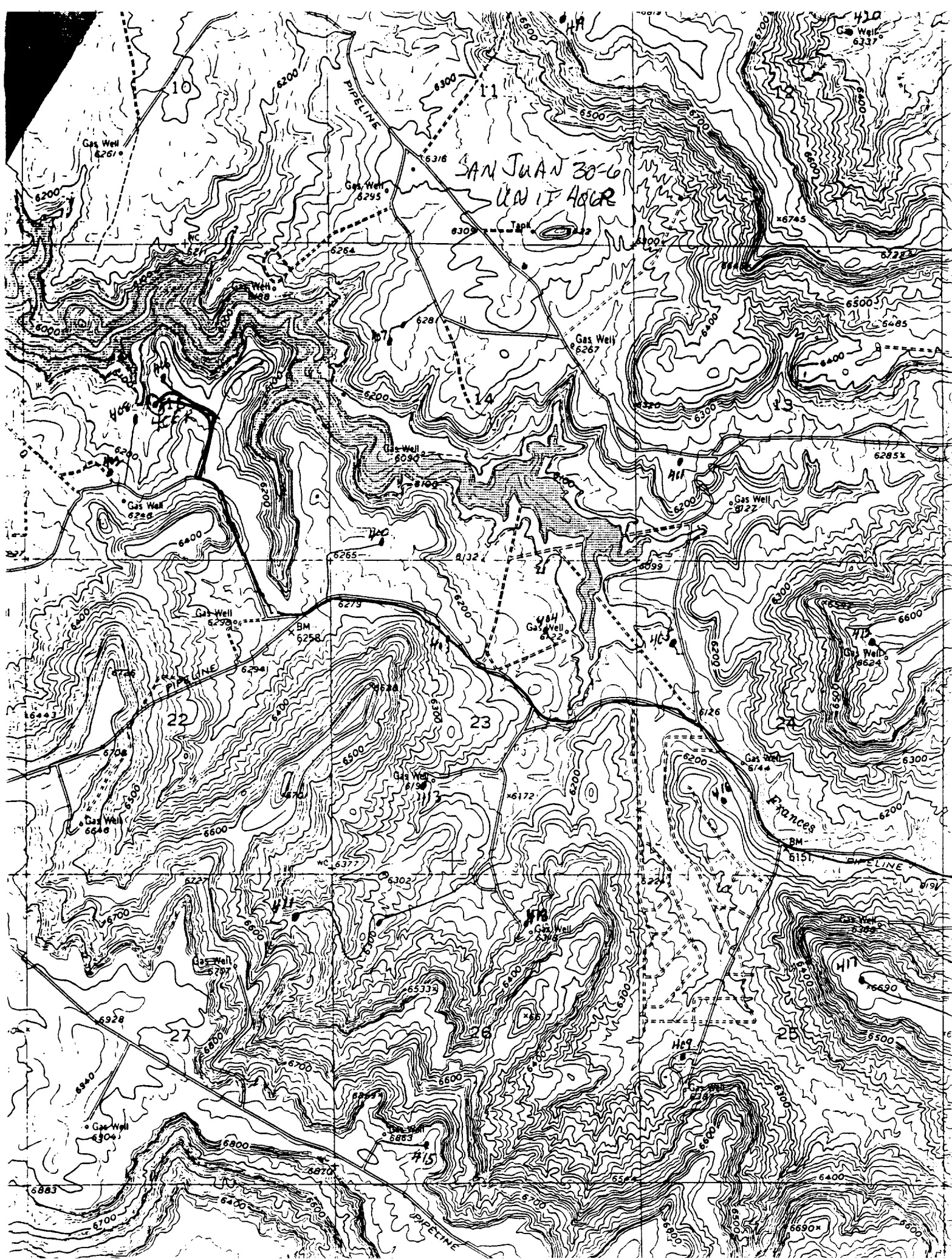
## APPLICATION FOR NON-STANDARD LOCATION

County Rio Arriba State New Mexico Section 15 Township 30N Range 7W



### REMARKS:

- 1) San Juan 30-6 Unit - EPNG Operator
- 2) NE Blanco Unit - Blackwood - Nichols - Operator



All distances must be from the outer boundaries of the Section.

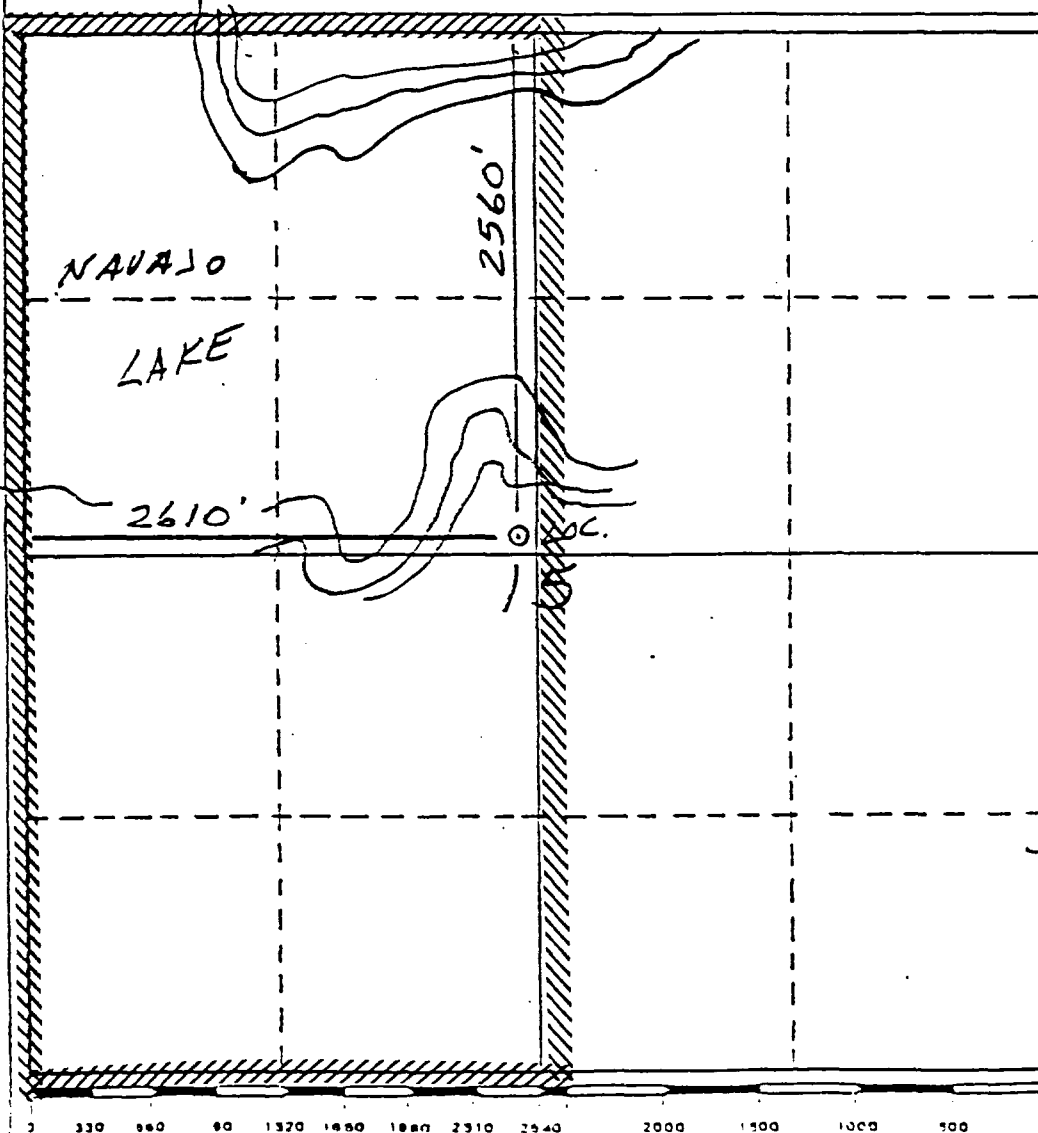
Operator El Paso Natural Gas		Lease San Juan 30-6 Unit (NM-012710)		Well No. 406 R
Unit Letter F	Section 15	Township 30 North	Range 7 West	County Rio Arriba
Actual Footage Location of Wells 2560 feet from the North line and 2610 feet from the West line				
Ground Level Elev. 6195	Producing Formation Fruitland Coal		Pool Basin	Dedicated Acreage: 320 Acres

1. Outline the acreage dedicated to the subject well by colored pencil or hatchure marks on the plat below.
2. If more than one lesse is dedicated to the well, outline each and identify the ownership thereof (both as to working interest and royalty).
3. If more than one lease of different ownership is dedicated to the well, have the interests of all owners been consolidated by communitization, unitization, force-pooling, etc?

☒ Yes ☐ No If answer is "yes," type of consolidation unitization

If answer is "no," list the owners and tract descriptions which have actually been consolidated. (Use reverse side of this form if necessary.)

No allowable will be assigned to the well until all interests have been consolidated (by communitization, unitization, forced-pooling, or otherwise) or until a non-standard unit, eliminating such interests, has been approved by the Division.



## CERTIFICATION

I hereby certify that the information contained herein is true and complete to the best of my knowledge and belief.

Name  
Regulatory Affairs

Position  
El Paso Natural Gas

Company  
11-17-88

Date

I hereby certify that the location shown on this plat was plotted from the notes of actual surveys made by me under my supervision, and that the same is true and correct to the best of my knowledge and belief.

Date Surveyed  
9-22-88

Registered Professional Engineer  
and/or Land Surveyor

Weale C. Edwards

Certificate No.  
6857

# MERIDIAN OIL

March 12, 1987

Mr. William J. LeMay  
New Mexico Oil Conservation Division  
Post Office Box 2088  
Santa Fe, New Mexico 87501

Dear Mr. LeMay:

This is a request for administrative approval for an unorthodox gas well location in the Undesignated Fruitland Pool.

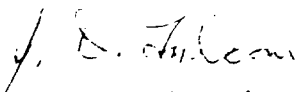
It is intended to locate the Meridian Oil Inc.'s San Juan 30-6 Unit #408 at 2315 feet from the South line and 1923 feet from the West line of Section 15, T-30-N, R-7-W, Rio Arriba County, New Mexico.

This well has been staked in an unorthodox location in the Southwest Quarter of Section 15 at a point midway between the Meridian Oil Inc. San Juan 30-6 Unit #402 and San Juan 30-6 Unit #406. The purpose of requesting such a location is to use this well for testing to monitor the cluster effect of water drainage of a coal bed to improve deliverability.

A copy of this application is being submitted to all offset operators by certified mail with a request that they furnish your Santa Fe office with a Waiver of Objection, and return one copy to this office.


Plats showing the proposed well location and the terrain in Section 15, along with an ownership plat, are attached.

Sincerely yours,



J. D. Falconi  
Project Drilling Engineer

encl.



## WAIVER

\_\_\_\_\_ hereby waives objection to Meridian Oil Inc.'s application for an unorthodox location for their San Juan 30-6 Unit #408 as proposed above.

By: \_\_\_\_\_

Date: \_\_\_\_\_

cc: Blackwood & Nichols  
C & E Operators

# MERIDIAN OIL

November 17, 1988

Mr. William LeMay  
New Mexico Oil Conservation Division  
310 Old Santa Fe Trail Road  
Santa Fe, New Mexico 87503

Case 9571

Dear Mr. LeMay:

This is a request for administrative approval for an unorthodox gas well location in the Basin Fruitland Coal Pool.


It is intended to locate the El Paso Natural Gas San Juan 30-6 Unit #406R at 2560' from the North line and 2610' from the West line of Section 15, T-30-N, R-7-W, Rio Arriba County, New Mexico.

Navajo Lake, Francis Creek and other well sites make it impossible to build an orthodox location in the west half of this section.

A copy of this application is being submitted to all offset operators by certified mail with a request that they furnish your Santa Fe office with a Waiver of Objection, and return one copy to this office.

Plats showing the proposed well location and the terrain in Section 15, along with an ownership plat, are attached.

Sincerely yours,



Peggy Bradfield

encl.

## WAIVER

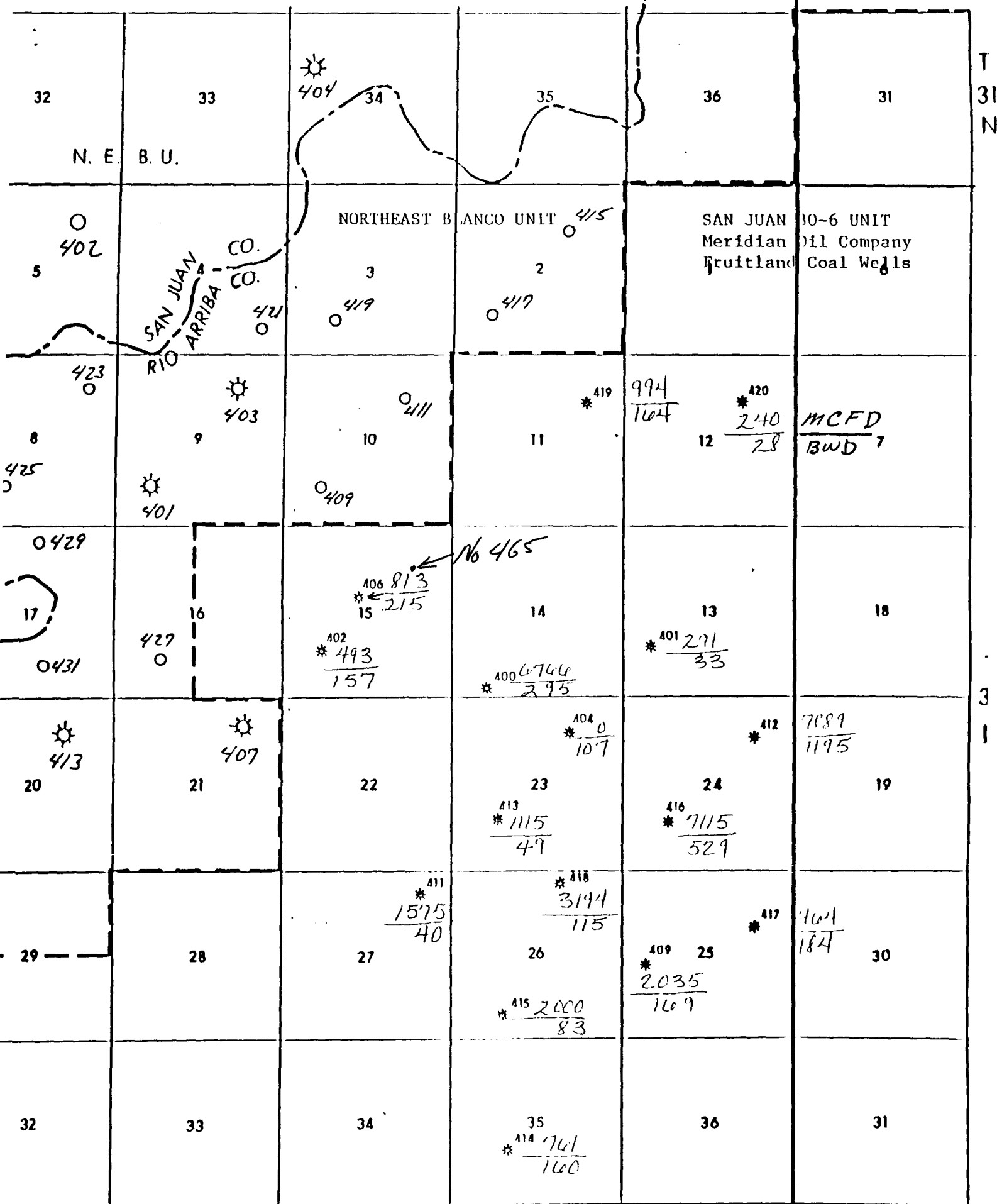
Tenneco Oil Co. hereby waives objection to El Paso Natural Gas application for an unorthodox location for their San Juan 30-6 Unit #406R as proposed above.

By: \_\_\_\_\_ Date: \_\_\_\_\_

cc: Blackwood-Nichols

R-7-W

R-6-W



R-7-W

R-6-W

Production - September, 1988

xxx - MCFD  
ooo - BWDUnit Total = 35,745 MCFD  
16 Wells = 3523 BWD