

STATE OF NEW MEXICO

ENERGY, MINERALS AND NATURAL RESOURCES DEPARTMENT

OIL CONSERVATION DIVISION

GARREY CARRUTHERS
GOVERNOR

POST OFFICE BOX 2088
STATE LAND OFFICE BUILDING
SANTA FE, NEW MEXICO 87504
(505) 827-5800

August 1, 1989

Meridian Oil, Inc.
P.O. Box 4289
Farmington, NM 87499-4289

Attention: Peggy Bradfield

Case No. 9729


RE: Non-Standard Proration
Unit Filings; Allison
Unit Well Nos. 103,
124 and 133 and the
East Well No. 102, all
in San Juan County,
New Mexico.

Dear Ms. Bradfield:

The subject non-standard gas spacing and proration unit applications cannot be handled administratively pursuant to Rule 6 of the Special Rules and Regulations for the Basin-Fruitland Coal Gas Pool as promulgated by Division Order No. R-8670. These cases will be set for hearing before an Examiner on the earliest possible docket.

If you should have any questions, please contact me.

Sincerely,



Michael E. Stogner
Chief Hearing Officer/Engineer

MES/ag

cc: Oil Conservation Division - Aztec

MERIDIAN OIL

July 20, 1989

Mr. William LeMay
New Mexico Oil Conservation Division
Post Office Box 2088
Santa Fe, New Mexico 87501

Case 9729

Dear Mr. LeMay:

This is a request for administrative approval for a non-standard proration unit for a gas well location in the Basin Fruitland Coal Pool.

El Paso Natural Gas Company's Allison Unit #133 is located at 790' from the North line and 2490' from the East line of Section 7, T-32-N, R-6-W, San Juan County, New Mexico, and has 346.09 acres dedicated.

A copy of this application is being submitted to all offset operators by certified mail with a request that they furnish your Santa Fe office with a Waiver of Objection, and return one copy to this office.

A plat showing the offset operators, well location and configuration of Section 7 and Section 8 is attached.

Sincerely yours,



Peggy Bradfield

WAIVER

Roy L. Cook Estate hereby waives objection to El Paso Natural Gas application for a non-standard proration unit for their Allison Unit #133 as proposed above.

By: _____

Date: _____

cc: Roy L. Cook Estate

MERIDIAN OIL INC

Well Name Allison Unit #133

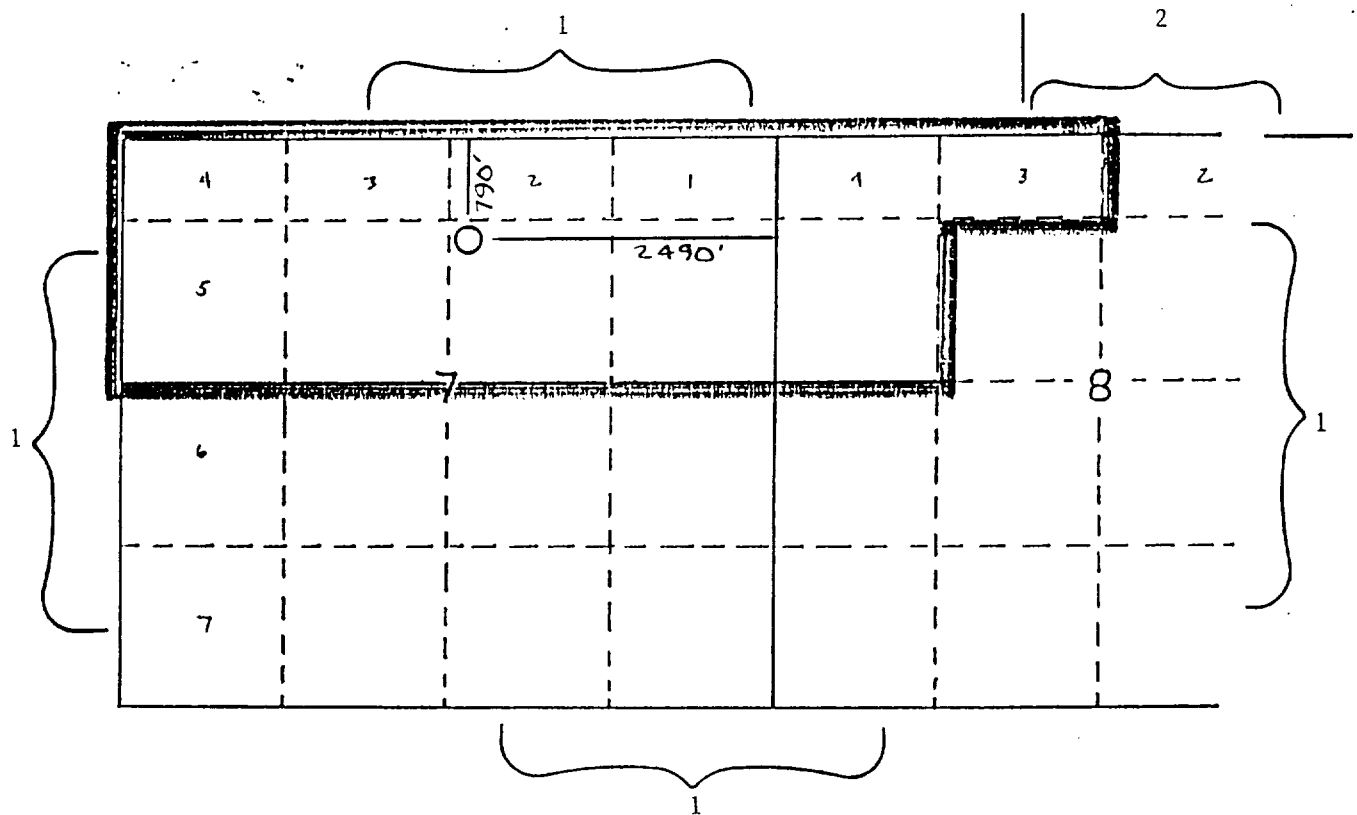
Footage 790' FNL; 2490' FEL

APPLICATION FOR NON-STANDARD PRORATION UNIT

County San Juan

State New Mexico

Section 7 Township 32N Range 6W



51
2440
2490
150

Remarks 1) Meridian Oil Inc.

2) Roy L. Cook Estate

MERIDIAN OIL

July 20, 1989

Mr. William LeMay
New Mexico Oil Conservation Division
Post Office Box 2088
Santa Fe, New Mexico 87501

Dear Mr. LeMay:

This is a request for administrative approval for a non-standard proration unit and non-standard location for a gas well location in the Basin Fruitland Coal Pool.

Southland Royalty Company's East #102 is located at 1310' from the South line and 1490' from the West line of Section 24, T-31-N, R-12-W, San Juan County, New Mexico, and has 320 acres dedicated.

A copy of this application is being submitted to all offset operators by certified mail with a request that they furnish your Santa Fe office with a Waiver of Objection, and return one copy to this office.

A plat showing the offset operators, well location and configuration of Section 24 is attached.

Sincerely yours,


Peggy Bradfield

WAIVER

_____ hereby waives objection to Southland Royalty's application for a non-standard proration unit for their East #102 as proposed above.

By: _____

Date: _____

cc: Meridian Oil Inc.
Tenneco Oil/Amoco Production
Amoco Production

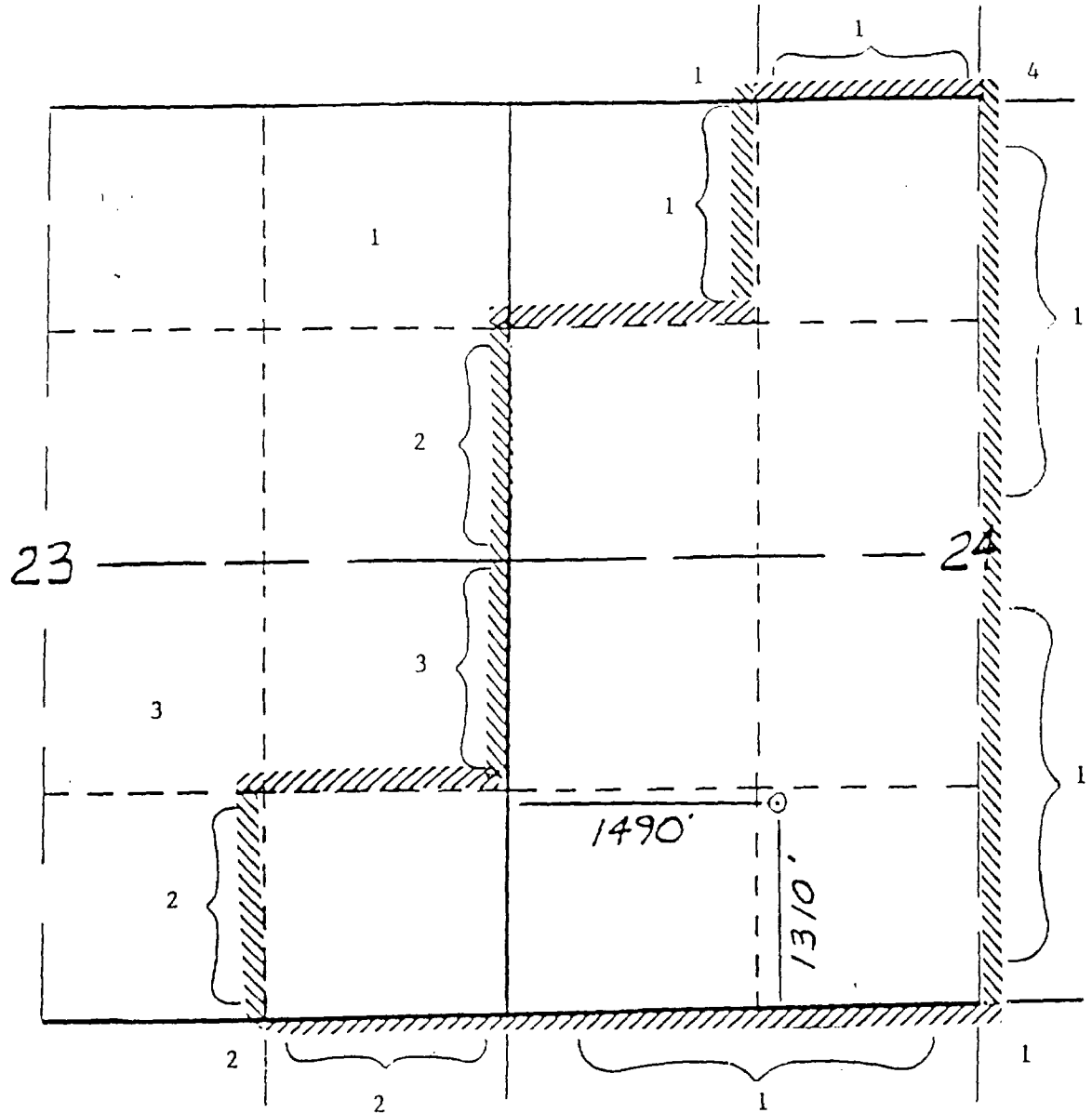
SOUTHLAND ROYALTY COMPANY

Well Name East #102

Footage 1310' FSL; 1490' FWL

APPLICATION FOR NON-STANDARD PRORATION UNIT

County San Juan State New Mexico Section 23 Township 31N Range 12W



Remarks 1) Southland Royalty Company
2) Meridian Oil Inc.
3) Tenneco Oil Company/Amoco Production Corporation
4) Amoco Production Corporation

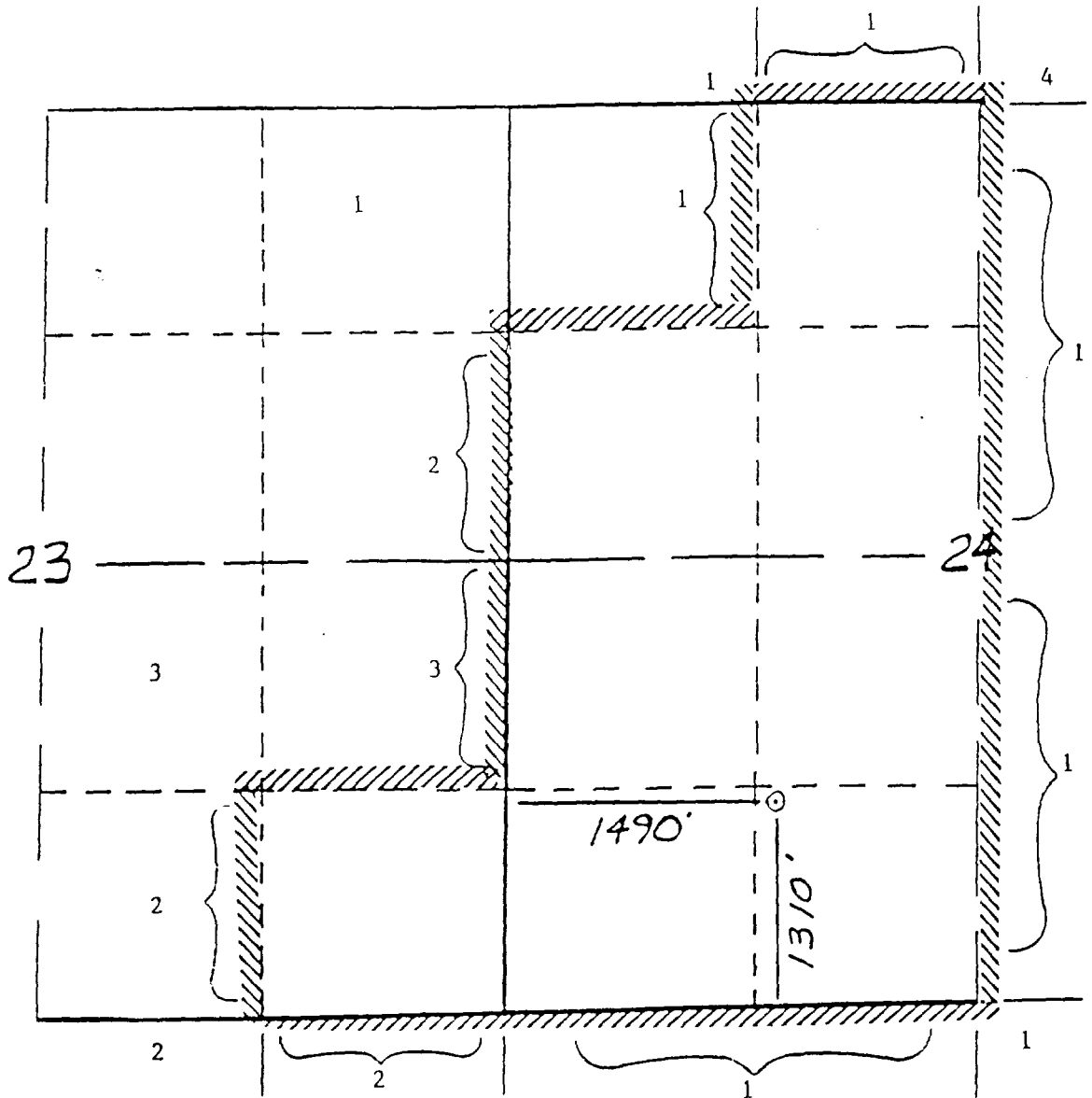
SOUTHLAND ROYALTY COMPANY

Well Name East #102

Footage 1310' FSL; 1490' FWL

APPLICATION FOR NON-STANDARD LOCATION

County San Juan State New Mexico Section ²³24 Township 31N Range 12W



Remarks

1)	Southland Royalty Company
2)	Meridian Oil Inc.
3)	Tenneco Oil Company/Amoco Production Corporation
4)	Amoco Production Corporation

Submit to Adjudicator
District Office
State Lease - 4 copies
Fee Lease - 3 copies

State of New Mexico
Energy, Minerals and Natural Resources Department

Form C-102
Revised 1-1-89

OIL CONSERVATION DIVISION

P.O. Box 2088
Santa Fe, New Mexico 87504-2088

DISTRICT I
P.O. Box 1980, Hobbs, NM 88240

DISTRICT II
P.O. Drawer DD, Artesa, NM 88210

DISTRICT III
1000 Rio Brizos Rd., Aztec, NM 87410

WELL LOCATION AND ACREAGE DEDICATION PLAT

All Distances must be from the outer boundaries of the section

Operator Southland Royalty Company			Lease East		Well No. 102	
Unit Letter N	Section 24	Township 31 North	Range 12 West	County NMPM	San Juan	
Actual Footage Location of Well: 1310 feet from the South line and 1490 feet from the West line						
Ground level Elev. 5068		Producing Formation		Pool		
				Dedicated Acreage: Acres		

1. Outline the acreage dedicated to the subject well by colored pencil or hatchure marks on the plat below.

2. If more than one lease is dedicated to the well, outline each and identify the ownership thereof (both as to working interest and royalty).

3. If more than one lease of different ownership is dedicated to the well, have the interest of all owners been consolidated by communitization, unitization, force-pooling, etc.?

☐ Yes ☐ No If answer is "yes" type of consolidation

If answer is "no" list the owners and tract descriptions which have actually been consolidated. (Use reverse side of this form if necessary).

No allowable will be assigned to the well until all interests have been consolidated (by communitization, unitization, force-pooling, or otherwise) or until a non-standard unit, eliminating such interest, has been approved by the Division.

OPERATOR CERTIFICATION

I hereby certify that the information contained herein is true and complete to the best of my knowledge and belief.

Signature

Printed Name

Position

Company

Date

SURVEYOR CERTIFICATION

I hereby certify that the well location shown on this plat was plotted from field notes of actual surveys made by me or under my supervision, and that the same is true and correct to the best of my knowledge and belief.

Date Surveyed

NEALE, E. C. EDWARDS

Signature of Professional Surveyor

6857

REGISTERED LAND SURVEYOR

Certificate No.

6857

MERIDIAN OIL

July 20, 1989

Mr. William LeMay
New Mexico Oil Conservation Division
Post Office Box 2088
Santa Fe, New Mexico 87501

Case 9729

Dear Mr. LeMay:

This is a request for administrative approval for a non-standard proration unit for a gas well location in the Basin Fruitland Coal Pool.

El Paso Natural Gas Company's Allison Unit #103 is located at 1795' from the South line and 2270' from the West line of Section 10, T-32-N, R-7-W, San Juan County, New Mexico, and has 401.20 acres dedicated.

El Paso Natural Gas Company is the operator of the Allison Unit.

A plat showing the offset operators, well location and configuration of Section 10 and Section 11 is attached.

Sincerely yours,


Peggy Bradfield

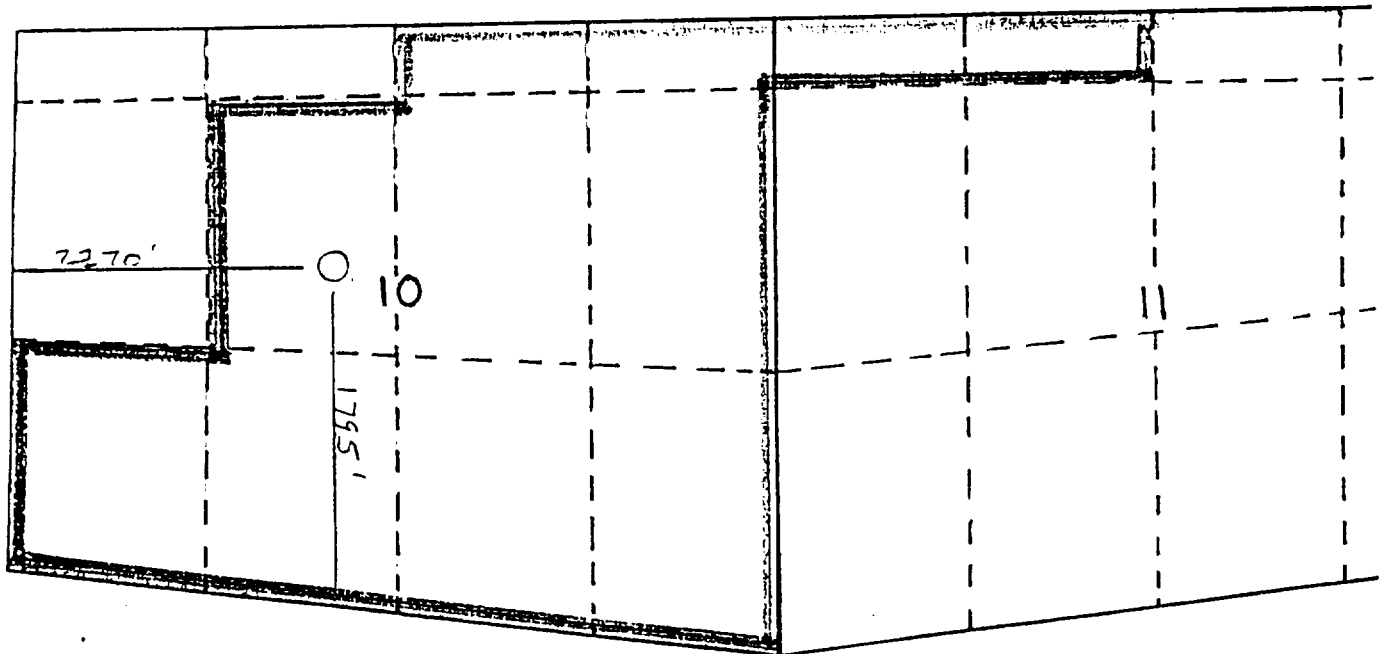
EL PASO NATURAL GAS COMPANY

Well Name Allison Unit #103

Footage 1745' FSL; 2270' FWL

APPLICATION FOR NON-STANDARD PRORATION UNIT

County San Juan State New Mexico Section 10 Township 32N Range 7W



Remarks All surrounding lands are located within the Allison Unit boundaries--

EPNG - operator

MERIDIAN OIL

July 20, 1989

Mr. William LeMay
New Mexico Oil Conservation Division
Post Office Box 2088
Santa Fe, New Mexico 87501

Case 9729

Dear Mr. LeMay:


This is a request for administrative approval for a non-standard proration unit for a gas well location in the Basin Fruitland Coal Pool.

El Paso Natural Gas Company's Allison Unit #124 is located at 1570' from the South line and 1650' from the West line of Section 11, T-32-N, R-7-W, San Juan County, New Mexico, and has 377.66 acres dedicated.

El Paso Natural Gas Company is the operator of the Allison Unit.

A plat showing the offset operators, well location and configuration of Section 11 is attached.

Sincerely yours,



Peggy Bradfield

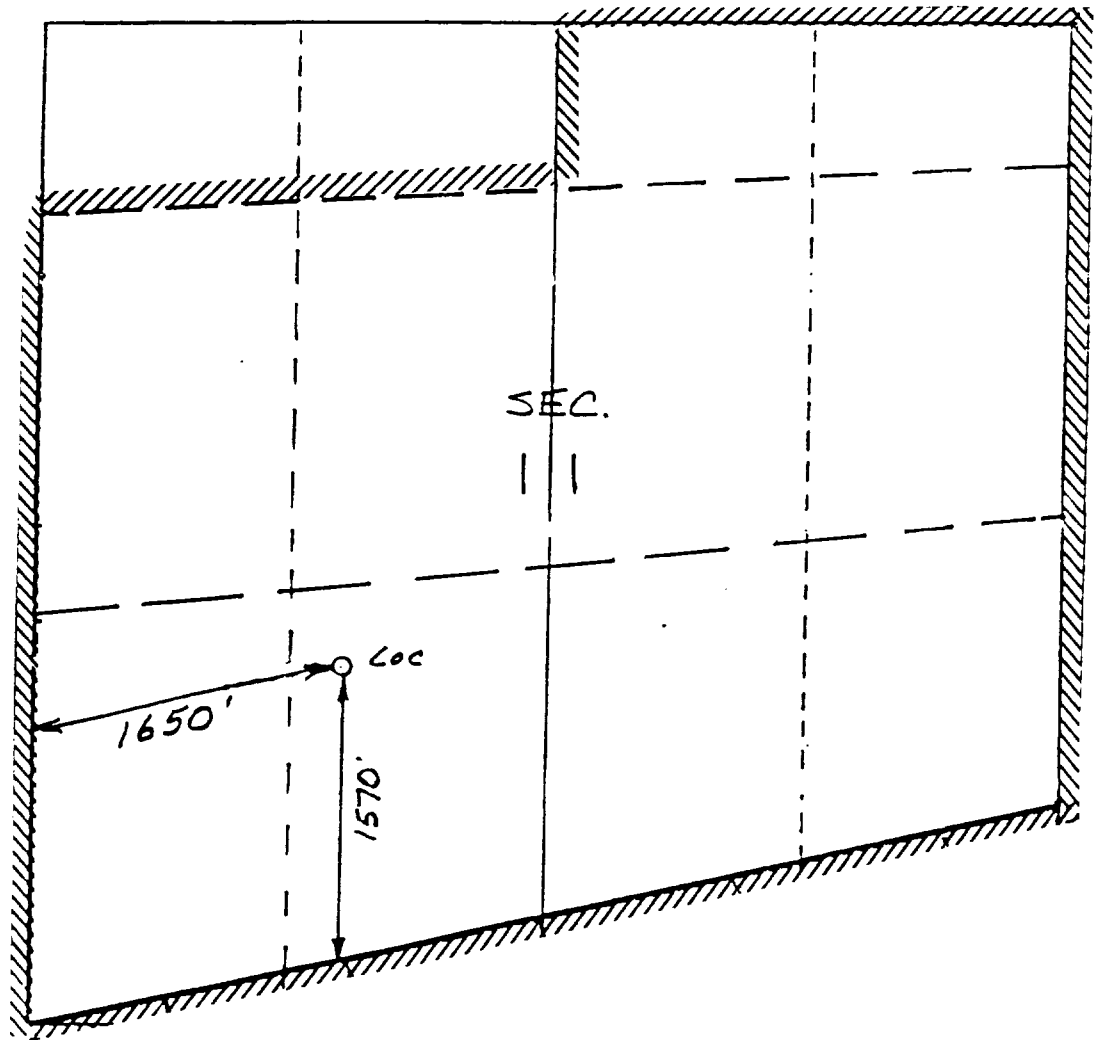
MERIDIAN OIL INC

Well Name Allison Unit #124

Footage 1570' FSL; 1650' FWL

APPLICATION FOR NON-STANDARD PRORATION UNIT

County San Juan State New Mexico Section 11 Township 32N Range 7W



Remarks All surrounding lands are located within the Allison Unit boundaries--

EPNG - operator

1 STATE OF NEW MEXICO
2 ENERGY, MINERALS AND NATURAL RESOURCES DEPARTMENT
3 OIL CONSERVATION DIVISION
4
5
6

7 EXAMINER HEARING
8

9 IN THE MATTER OF:

10
11 Application Meridian Oil, Inc., Case 9729
12 for a nonstandard gas proration
13 unit, San Juan County, New Mexico
14
15

16 TRANSCRIPT OF PROCEEDINGS
17

18 BEFORE: MICHAEL E. STOGNER, EXAMINER
19

20 STATE LAND OFFICE BUILDING

21 SANTA FE, NEW MEXICO

22 October 18, 1989
23
24

25

ORIGINAL

1 HEARING EXAMINER: On page 3, I'll call
2 Case No. 9729, which is the application of Meridian
3 Oil, Inc., for a nonstandard gas proration unit, San
4 Juan County, New Mexico.

5 At the Applicant's request, this case will
6 be dismissed.

7
8
9
10
11
12
13
14
15
16
17
18
19
20
21
22
23
24
25


1 CERTIFICATE OF REPORTER

2
3 STATE OF NEW MEXICO)
4) ss.
5 COUNTY OF SANTA FE)

6 I, Deborah O'Bine, Certified Shorthand
7 Reporter and Notary Public, HEREBY CERTIFY that the
8 foregoing transcript of proceedings before the Oil
9 Conservation Division was reported by me; that I
10 caused my notes to be transcribed under my personal
11 supervision; and that the foregoing is a true and
12 accurate record of the proceedings.

13 I FURTHER CERTIFY that I am not a relative
14 or employee of any of the parties or attorneys
15 involved in this matter and that I have no personal
16 interest in the final disposition of this matter.

17 WITNESS MY HAND AND SEAL November 13, 1989.

18 
19 DEBORAH O'BINE
20 CSR No. 127

21 My commission expires: August 10, 1990
22

23 I do hereby certify that the foregoing is
24 a complete record of the proceedings in
25 the Examiner hearing of Case No. 9729,
heard by me on 18 October 1989.


Oil Conservation Division, Examiner

STATE OF NEW MEXICO
ENERGY, MINERALS AND NATURAL RESOURCES DEPARTMENT
OIL CONSERVATION DIVISION

EXAMINER HEARING

IN THE MATTER OF:

Application Meridian Oil, Inc., Case 9729
for a nonstandard gas proration
unit, San Juan County, New Mexico

TRANSCRIPT OF PROCEEDINGS

BEFORE: MICHAEL E. STOGNER, EXAMINER

STATE LAND OFFICE BUILDING

SANTA FE, NEW MEXICO

October 18, 1989

1 HEARING EXAMINER: On page 3, I'll call
2 Case No. 9729, which is the application of Meridian
3 Oil, Inc., for a nonstandard gas proration unit, San
4 Juan County, New Mexico.

5 At the Applicant's request, this case will
6 be dismissed.

7
8
9
10
11
12
13
14
15
16
17
18
19
20
21
22
23
24
25

CERTIFICATE OF REPORTER

STATE OF NEW MEXICO)
) ss.
COUNTY OF SANTA FE)

I, Deborah O'Bine, Certified Shorthand Reporter and Notary Public, HEREBY CERTIFY that the foregoing transcript of proceedings before the Oil Conservation Division was reported by me; that I caused my notes to be transcribed under my personal supervision; and that the foregoing is a true and accurate record of the proceedings.

I FURTHER CERTIFY that I am not a relative or employee of any of the parties or attorneys involved in this matter and that I have no personal interest in the final disposition of this matter.

WITNESS MY HAND AND SEAL November 13, 1989.

Deborah O'Bine
DEBORAH O'BINE
CSR No. 127

My commission expires: August 10, 1990

I do hereby certify that the foregoing is a complete record of the proceedings in the Examiner hearing of Case No. 9729, heard by me on 18 October 1989.

Michael E. Stegner Examiner
Oil Conservation Division



STATE OF NEW MEXICO

ENERGY, MINERALS AND NATURAL RESOURCES DEPARTMENT

OIL CONSERVATION DIVISION

GARREY CARRUTHERS
GOVERNOR

October 25, 1989

POST OFFICE BOX 2088
STATE LAND OFFICE BUILDING
SANTA FE, NEW MEXICO 87504
(505) 827-5800

~~Ms. Peggy~~ BBradfield
Meridian Oil Inc.
P. O. Box 4289
Farmington, New Mexico 87499-4289

Re: CASE NO. 9729
ORDER NO. R-9022

Applicant:

Meridian Oil Inc.

Dear Sir:

Enclosed herewith are two copies of the above-referenced
Division order recently entered in the subject case.

Sincerely,

Florene Davidson

FLORENE DAVIDSON
OC Staff Specialist

Copy of order also sent to:

Hobbs OCD x
Artesia OCD x
Aztec OCD x

Other _____
