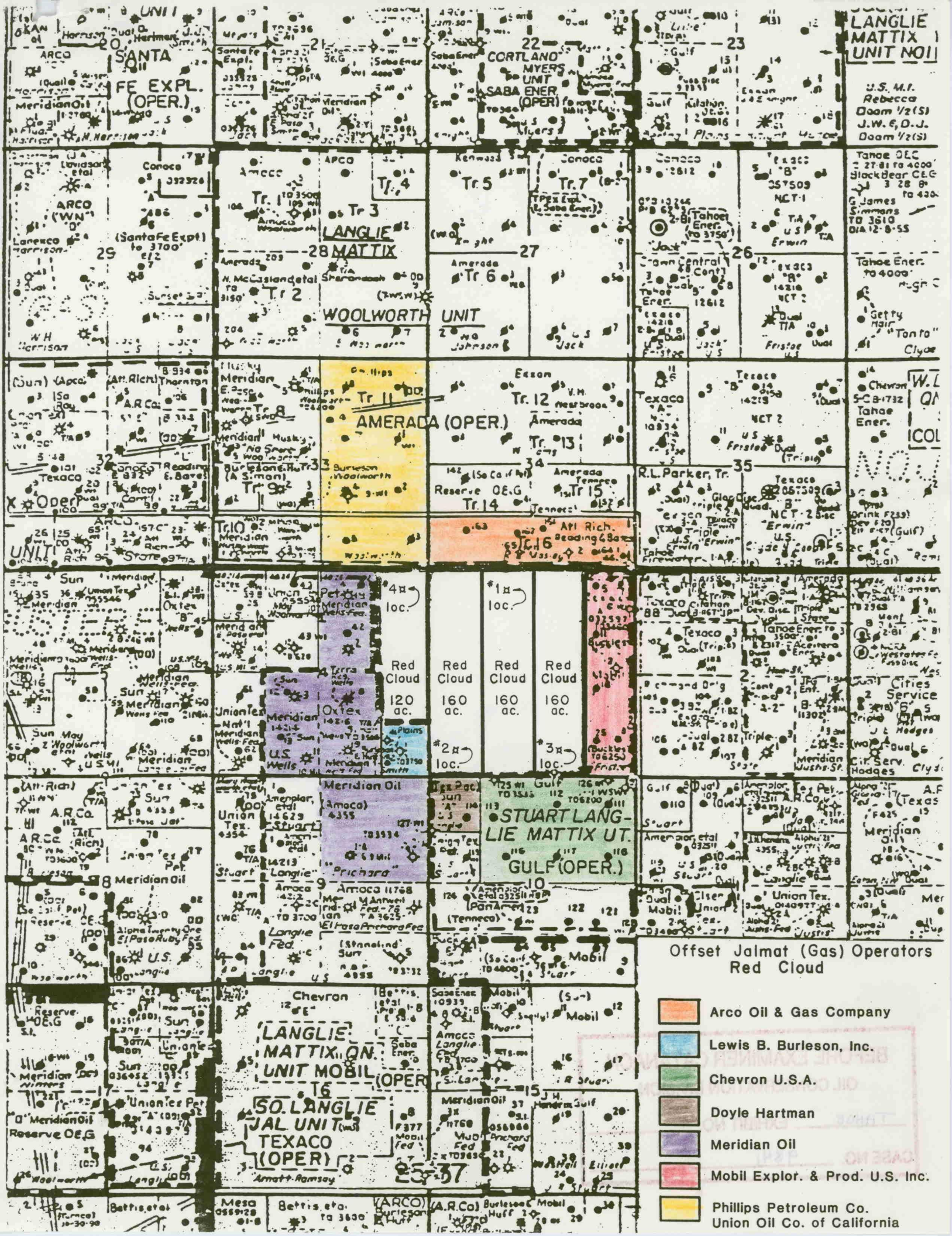


Exhibits 1 through 4
Complete Set



BEFORE EXAMINER CATANACH
OIL CONSERVATION DIVISION

TAHOE EXHIBIT NO. 1
CASE NO. 9841

Meridian
Coastal Long T/
(PMB) * (W) —
● 3 H.S. —
12 ARCO IR
Wunderbark ● 6

BC
MCFPD
1st. PROD.
IRP LRP LANGUE MATIX
405A + 80 + 194 MM
G-10 MCFPD BW
FID TALENT BRC #

OPERATION 27
Matt Ramsay 25
Be it is also VARIO
to 3630 Nuclear
of - Sur-Ten 623

37 100 34 31
(A. R. Co) Burlington Mobil
Hub 30 29
(E. Corp) 31 28

ARCO
13-WM

12 Pacific (Duel) IR 14215 14215 Glicker Brod	17 (PFB) * 17 15 15
J.M. Hendrick 12 ARCO 12 ARCO 12 ARCO	17 17 17 17

A GAS WELL in the Jalmat Gas Pool shall be a well producing from the vertical limits of the pool with a gas-liquid ratio in excess of 100,000 cubic feet of gas per barrel of oil.

AN OIL WELL in the Jalmat Gas Pool shall be a well producing from the vertical limits of the pool and not classified as a gas well as defined above.

THE LIMITING GAS-OIL RATIO for oil wells in the Jalmat Gas Pool shall be 10,000 cubic feet of gas per barrel of oil.

B. WELL LOCATION AND ACREAGE REQUIREMENTS

RULE 2(a) 1. A standard gas proration in the Jalmat Gas Pool shall be 640 acres.

2. A standard oil proration unit in the Jalmat Gas Pool shall be 40 acres.

3. Acreage dedicated to a gas well in the Jalmat Gas Pool shall not be simultaneously dedicated to an oil well in the Jalmat Gas Pool, and the dual completion of a well so as to produce oil from the Yates and oil from the Seven Rivers or Queen formation is prohibited.

RULE 2(b) 1. A gas well in the Jalmat Gas Pool to which 640 acres is dedicated shall be located no nearer than 1650 feet to the outer boundary of the section and no nearer than 330 feet to any governmental quarter-quarter section line or subdivision boundary line.

2. An oil well in the Jalmat Gas Pool shall be located no nearer than 330 feet to the outer boundary of any governmental quarter-quarter section or subdivision boundary line.

(Any well drilled to and producing from the Jalmat Gas Pool prior to September 1, 1954, at a location conforming with the spacing requirements effective at the time said well was drilled, shall be granted a tolerance not exceeding 330 feet with respect to the required distance from the boundary lines.)

RULE 4(b) 2. In establishing a non-standard gas proration unit in the Jalmat Gas Pool, the location of the well with respect to the two nearest boundary lines thereof shall govern the maximum amount of acreage that may be assigned to the well for the purposes of gas proration as follows:

Location	Maximum Acreage
660-660	160 acres
660-990	320 acres
990-990	600 acres

D. ALLOCATION AND GRANTING OF ALLOWABLES

RULE 5. Acreage is the only proration factor in the Jalmat Gas Pool.

(a) A 640 acre proration unit in the Jalmat Gas Pool shall be assigned an Acreage Factor of 4.00, a 160 acre proration unit an Acreage Factor of 1.00, etc.

I. MISCELLANEOUS SPECIAL POOL RULES

RULE 26. Oil wells in the Jalmat Gas Pool shall receive oil and casinghead gas allowables as provided in Rules 503, 505, and 506 of the Division Rules and Regulations.

SPECIAL RULES AND REGULATIONS FOR THE JALMAT GAS POOL

The Jalmat Gas Pool, Lea County, New Mexico, was created effective September 1, 1954, from a consolidation of the Jalco and Langmat Pools, which were created February 7, 1953. Gas prorationing was instituted in the Jalco and Langmat Pools January 1, 1954, and was continued after consolidation to form the Jalmat Gas Pool. The Jalmat Gas Pool now includes acreage that was formerly included in the Jal, Cooper-Jal, Eaves, Falby-Yates, Jalco and Langmat Pools.

A. DEFINITIONS

THE VERTICAL LIMITS of the Jalmat Gas Pool shall extend from the top of the Tansill formation to a point 100 feet above the base of the Seven Rivers formation, thereby including all of the Yates formation, except,

In the area described immediately below, the vertical limits of the Jalmat Gas Pool shall extend from the top of the Tansill formation to a point 250 feet above the base of the Seven Rivers formation, thereby including all of the Yates formation:

TOWNSHIP 24 SOUTH, RANGE 36 EAST, NMPM

Section 13: SE/4 NE/4, SE/4

Section 23: E/2 E/2

Section 24: All

Section 25: N/2

Section 26: E/2 NE/4

TOWNSHIP 24 SOUTH, RANGE 37 EAST, NMPM

Section 18: SW/4 NW/4, W/2 SW/4

Section 19: W/2

Section 30: NW/4

BEFORE EXAMINER CATANACH

OF CONSERVATION DIVISION

TAXES

2005/10/20

2

CASE NO.

9841

TAHOE ENERGY, INC.



PHONE (409) 417-3111 • C/O P.O. BOX 1000 • MIDLAND, TEXAS 79703

November 16, 1989

Offset Jalmat (Gas) Operators
Red Cloud No. 1
660' FNL & 1980' FWL
Section 3, T-24-S, R-37-E
Lea County, New Mexico
(600+/- acres)

We respectfully request your prompt approval of our administrative request before the New Mexico Oil Conservation Division to divide the six hundred (600+/-) acres into three nonstandard 160-acre proration units and one nonstandard 120-acre proration unit. The proration units will comprise the following acreage:

Red Cloud No. 1, E/2, W/2, Sec. 3, T-24-S, R-37-E (160+/- acres)
Red Cloud No. 2, W/2, W/2, Sec. 3, T-24-S, R-37-E (160+/- acres)
Red Cloud No. 3, W/2, E/2, Sec. 3, T-24-S, R-37-E (160+/- acres)
Red Cloud No. 4, E/2, NE/4 & NE/4, SE/4, Sec. 4, T-24-S, R-37-E
(120+/- acres)

Since we desire to spud the proposed Red Cloud No. 1 well before January 1, 1990, please indicate your approval of our request of the nonstandard gas proration units by signing one (1) copy of this waiver and returning it in the enclosed, stamped, self-addressed envelope at your earliest convenience.

Thank you for your consideration in this matter.

Very truly yours,

K. A. Freeman
President

KAF/jt

BEFORE EXAMINER CATANACH	
OIL CONSERVATION DIVISION	
TAHOE	EXHIBIT NO. 3
CASE NO.	9841

OFFSET JALMAT (GAS) OPERATORS
November 15, 1989
Page 2

APPROVED THIS _____ DAY OF _____, 1989

MOBIL EXPLORATION & PRODUCING U.S. INC.

APPROVED THIS _____ DAY OF _____, 1989

MERIDIAN OIL

APPROVED THIS _____ DAY OF _____, 1989

UNION OIL COMPANY OF CALIFORNIA

APPROVED THIS _____ DAY OF _____, 1989

PHILLIPS PETROLEUM CO.

APPROVED THIS 21 DAY OF November, 1989



LEWIS/B. BURLESON, INC.

APPROVED THIS _____ DAY OF _____, 1989

CHEVRON U.S.A.

APPROVED THIS _____ DAY OF _____, 1989

ARCO OIL & GAS COMPANY

APPROVED THIS _____ DAY OF _____, 1989

DOYLE HARTMAN

M. E. Sweeney

M. E. Sweeney

Environmental & Regulatory Mgr.

MOBIL EXPLORATION & PRODUCING U.S. INC.

as Agent for

Mobil Producing Texas & New Mexico Inc.

APPROVED THIS 30th DAY OF November, 1989

MERIDIAN OIL

APPROVED THIS ____ DAY OF _____, 1989

UNION OIL COMPANY OF CALIFORNIA

APPROVED THIS ____ DAY OF _____, 1989

PHILLIPS PETROLEUM CO.

APPROVED THIS ____ DAY OF _____, 1989

LEWIS B. BURLESON, INC.

APPROVED THIS ____ DAY OF _____, 1989

CHEVRON U.S.A.

APPROVED THIS ____ DAY OF _____, 1989

ARCO OIL & GAS COMPANY

APPROVED THIS ____ DAY OF _____, 1989

DOYLE HARTMAN

OFFSET JALMAT (GAS) OPERATORS
November 15, 1989
Page 2

APPROVED THIS _____ DAY OF _____, 1989

MOBIL EXPLORATION & PRODUCING U.S. INC.

APPROVED THIS _____ DAY OF _____, 1989

MERIDIAN OIL

APPROVED THIS _____ DAY OF _____, 1989

UNION OIL COMPANY OF CALIFORNIA

APPROVED THIS _____ DAY OF _____, 1989

PHILLIPS PETROLEUM CO.


APPROVED THIS _____ DAY OF _____, 1989

LEWIS B. BURLESON, INC.

APPROVED THIS _____ DAY OF _____, 1989

CHEVRON U.S.A.

APPROVED THIS 7 DAY OF December, 1989



ARCO OIL & GAS COMPANY

APPROVED THIS _____ DAY OF _____, 1989

DOYLE HARTMAN

OFFSET JALMAT (GAS) OPERATORS
November 15, 1989
Page 2

APPROVED THIS _____ DAY OF _____, 1989

MOBIL EXPLORATION & PRODUCING U.S. INC.

APPROVED THIS _____ DAY OF _____, 1989

MERIDIAN OIL

APPROVED THIS _____ DAY OF _____, 1989

UNION OIL COMPANY OF CALIFORNIA

APPROVED THIS _____ DAY OF _____, 1989

PHILLIPS PETROLEUM CO.

APPROVED THIS _____ DAY OF _____, 1989

LEWIS B. BURLESON, INC.

APPROVED THIS _____ DAY OF _____, 1989

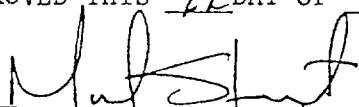
CHEVRON U.S.A.

APPROVED THIS _____ DAY OF _____, 1989

ARCO OIL & GAS COMPANY

APPROVED THIS 22 DAY OF NOVEMBER, 1989

*AS TO THE JALMAT (GAS) INTERVAL ONLY.



DOYLE HARTMAN

By MICHAEL STEWART ENGINEER

CAMPBELL & BLACK, P.A.
LAWYERS

JACK M. CAMPBELL
BRUCE D. BLACK
MICHAEL B. CAMPBELL
WILLIAM F. CARR
BRADFORD C. BERGE
MARK F. SHERIDAN
J. SCOTT HALL
JOHN H. BEMIS
WILLIAM P. SLATTERY
PATRICIA A. MATTHEWS

JEFFERSON PLACE
SUITE 1 - 110 NORTH GUADALUPE
POST OFFICE BOX 2208
SANTA FE, NEW MEXICO 87504-2208
TELEPHONE: (505) 988-4421
TELECOPIER: (505) 983-6043

December 1, 1989

ARCO Oil & Gas Company
Box 1610
Midland, Texas 79702
Attn: Land Dept.

BEFORE EXAMINER CATANACH	
OIL CONSERVATION DIVISION	
TAB NO.	EXHIBIT NO. 4
CASE NO.	9841

RE: Application of Tahoe Energy, Inc. for approval of four (4) non-standard gas proration units in the Jalmat Pool, Lea County, New Mexico.

Gentlemen:

Please be advised that the November 30, 1989, letter advising you of Tahoe's application for the four non-standard proration units as described below contained an error. The Township number should have been 25 South, not 24 South. The correct legal description is set forth for each non-standard proration unit requested below.

Tahoe Energy, Inc. will file an application for approval of four (4) non-standard gas proration units each of which is more fully described as follows:

- (1) E/2, W/2 of Section 3, Township 25 South, Range 37 East, Lea County, New Mexico comprising 160 +/- acres.
- (2) W/2, W/2 of Section 3, Township 25 South, Range 37 East, Lea County, New Mexico comprising 160 +/- acres.
- (3) W/2, E/2 of Section 3, Township 25 South, Range 37 East, Lea County, New Mexico comprising 160 +/- acres.
- (4) E/2 NE/4 and NE/4 SE/4 of Section 4, Township 25 South, Range 37 East, Lea County, New Mexico comprising 120 +/- acres.

The wells on each of these units will be drilled at standard locations.

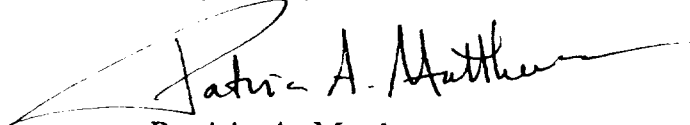
The above described application will be set for hearing before a Division Examiner on December 27, 1989. You are not required to attend this hearing, but as an owner of

an interest that may be subject to the non-standard proration unit you may appear and present testimony. Failure to appear at that time and become a party of record will preclude you from challenging the matter at a later date.

This letter is to provide you with notice of Tahoe Energy Inc.'s application as required by Oil Conservation Division Rule 1207. If you have no objection to Tahoe's request, please sign below and return one copy to us for filing with the Division. A self-addressed stamped envelope has been provided for your convenience.

If you have any questions concerning this application, please feel free to contact me.

Very truly yours,

A handwritten signature in black ink, appearing to read "Patricia A. Matthews", written over a horizontal line.

Patricia A. Matthews

PAM:bh

APPROVAL

Company: _____

By: _____

Date: _____

P-106 677 254

P's Form 3800, June 1985

ARCO OIL + Gas	
P.O. Box 1610	
Midland TX 79702	
Postage	\$.25
Certified Fee	85
Special Delivery Fee	
Registered Delivery	
Return Receipt	
Insurance and Date	
Registered Mail	
Date and Address	
TOTAL Postage	\$ 1.10
Postmark or Date	
12/4/89	

CAMPBELL & BLACK, P.A.
LAWYERS

JACK M. CAMPBELL
BRUCE D. BLACK
MICHAEL B. CAMPBELL
WILLIAM F. CARR
BRADFORD C. BERGE
MARK F. SHERIDAN
J. SCOTT HALL
JOHN H. BEMIS
WILLIAM P. SLATTERY
PATRICIA A. MATTHEWS

JEFFERSON PLACE
SUITE 1 - 110 NORTH GUADALUPE
POST OFFICE BOX 2208
SANTA FE, NEW MEXICO 87504-2208
TELEPHONE: (505) 988-4421
TELECOPIER: (505) 983-6043

December 1, 1989

Meridian Oil
21 Desta Drive
Midland, Texas 79701

RE: Application of Tahoe Energy, Inc. for approval of four (4) non-standard gas proration units in the Jalmat Pool, Lea County, New Mexico.

Gentlemen:

Please be advised that the November 30, 1989, letter advising you of Tahoe's application for the four non-standard proration units as described below contained an error. The Township number should have been 25 South, not 24 South. The correct legal description is set forth for each non-standard proration unit requested below.

Tahoe Energy, Inc. will file an application for approval of four (4) non-standard gas proration units each of which is more fully described as follows:

(1) E/2, W/2 of Section 3, Township 25 South, Range 37 East, Lea County, New Mexico comprising 160 +/- acres.

(2) W/2, W/2 of Section 3, Township 25 South, Range 37 East, Lea County, New Mexico comprising 160 +/- acres.

(3) W/2, E/2 of Section 3, Township 25 South, Range 37 East, Lea County, New Mexico comprising 160 +/- acres.

(4) E/2 NE/4 and NE/4 SE/4 of Section 4, Township 25 South, Range 37 East, Lea County, New Mexico comprising 120 +/- acres.

The wells on each of these units will be drilled at standard locations.

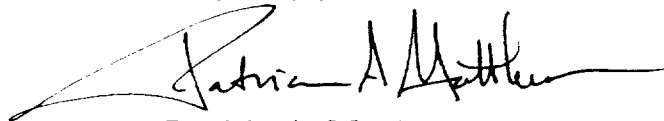
The above described application will be set for hearing before a Division Examiner on December 27, 1989. You are not required to attend this hearing, but as an owner of

an interest that may be subject to the non-standard proration unit you may appear and present testimony. Failure to appear at that time and become a party of record will preclude you from challenging the matter at a later date.

This letter is to provide you with notice of Tahoe Energy Inc.'s application as required by Oil Conservation Division Rule 1207. If you have no objection to Tahoe's request, please sign below and return one copy to us for filing with the Division. A self-addressed stamped envelope has been provided for your convenience.

If you have any questions concerning this application, please feel free to contact me.

Very truly yours,

A handwritten signature in black ink, appearing to read "Patricia A. Matthews", with a long horizontal flourish extending to the right.

Patricia A. Matthews

PAM:bh

APPROVAL

Company: _____

By: _____

Date: _____

● **SENDER:** Complete items 1 and 2 when additional services are desired, and complete items 3 and 4.
 Put your address in the "RETURN TO" space on the reverse side. Failure to do this will prevent this card from being returned to you. The return receipt fee will provide you the name of the person delivered to and the date of delivery. For additional fees the following services are available. Consult postmaster for fees and check boxes for additional service(s) requested.
 1. ☐ Show to whom delivered, date, and addressee's address. 2. ☐ Restricted Delivery (Extra charge)

3. Article Addressed to: Meridian Oil 21 Desta Drive Midland, TX 79701		4. Article Number 0106 677 255	
5. Signature - Address X <i>[Signature]</i>		Type of Service: <input checked="" type="checkbox"/> Registered <input type="checkbox"/> Insured <input type="checkbox"/> Certified <input type="checkbox"/> COD <input type="checkbox"/> Express Mail <input type="checkbox"/> Return Receipt for Merchandise	
6. Signature - Agent X <i>[Signature]</i>		8. Addressee's Address (ONLY if requested and fee paid) Always obtain signature of addressee or agent and DATE DELIVERED.	
7. Date of Delivery X			

PS Form 3811, Mar. 1988 * U.S.G.P.O. 1988-212-865 DOMESTIC RETURN RECEIPT

P-106 677 255

Street and No. Meridian Oil 21 Desta Drive	
P.O. State and ZIP Midland, TX 79701	
Postage	.25
Certified Fee	.85
Special Delivery Fee	
Restricted Delivery Fee	
Return Receipt (Show to whom and Date)	
Return Receipt (Show Date and Address)	
TOTAL Postage and	1.10
Postmark or Date 12/4/89	

CAMPBELL & BLACK, P.A.

LAWYERS

JACK M. CAMPBELL
BRUCE D. BLACK
MICHAEL B. CAMPBELL
WILLIAM F. CARR
BRADFORD C. BERGE
MARK F. SHERIDAN
J. SCOTT HALL
JOHN H. BEMIS
WILLIAM P. SLATTERY
PATRICIA A. MATTHEWS

JEFFERSON PLACE
SUITE 1 - 110 NORTH GUADALUPE
POST OFFICE BOX 2208
SANTA FE, NEW MEXICO 87504-2208
TELEPHONE: (505) 968-4421
TELECOPIER: (505) 963-6043

December 1, 1989

Union Oil Company of California
Post Office Box 3100
Midland, Texas 79702

RE: Application of Tahoe Energy, Inc. for approval of four (4) non-standard gas proration units in the Jalmat Pool, Lea County, New Mexico.

Gentlemen:

Please be advised that the November 30, 1989, letter advising you of Tahoe's application for the four non-standard proration units as described below contained an error. The Township number should have been 25 South, not 24 South. The correct legal description is set forth for each non-standard proration unit requested below.

Tahoe Energy, Inc. will file an application for approval of four (4) non-standard gas proration units each of which is more fully described as follows:

(1) E/2, W/2 of Section 3, Township 25 South, Range 37 East, Lea County, New Mexico comprising 160 +/- acres.

(2) W/2, W/2 of Section 3, Township 25 South, Range 37 East, Lea County, New Mexico comprising 160 +/- acres.

(3) W/2, E/2 of Section 3, Township 25 South, Range 37 East, Lea County, New Mexico comprising 160 +/- acres.

(4) E/2 NE/4 and NE/4 SE/4 of Section 4, Township 25 South, Range 37 East, Lea County, New Mexico comprising 120 +/- acres.

The wells on each of these units will be drilled at standard locations.

The above described application will be set for hearing before a Division Examiner on December 27, 1989. You are not required to attend this hearing, but as an owner of

an interest that may be subject to the non-standard proration unit you may appear and present testimony. Failure to appear at that time and become a party of record will preclude you from challenging the matter at a later date.

This letter is to provide you with notice of Tahoe Energy Inc.'s application as required by Oil Conservation Division Rule 1207. If you have no objection to Tahoe's request, please sign below and return one copy to us for filing with the Division. A self-addressed stamped envelope has been provided for your convenience.

If you have any questions concerning this application, please feel free to contact me.

Very truly yours,

A handwritten signature in black ink, appearing to read "Patricia A. Matthews", with a long horizontal flourish extending to the right.

Patricia A. Matthews

PAM:bh

APPROVAL

Company: _____

By: _____

Date: _____

● **SENDER:** Complete items 1 and 2 when additional services are desired, and complete items 3 and 4.
 Put your address in the "RETURN TO" space on the reverse side. Failure to do this will prevent this card from being returned to you. The return receipt fee will provide you the name of the person delivered to and the date of delivery. For additional fees the following services are available. Consult postmaster for fees and check boxes for additional services requested.
 1. ☐ Show to whom delivered, date, and addressee's address. 2. ☐ Restricted Delivery (Extra charge)

3. Article Addressed to: <i>Union Oil Co. of California P.O. Box 3100 Midland, TX 79702</i>		4. Article Number: <i>P106 677 256</i>
5. Signature - Addressee <i>[Signature]</i>		Type of Service: <input type="checkbox"/> Registered <input checked="" type="checkbox"/> Certified <input type="checkbox"/> Insured <input type="checkbox"/> Express Mail <input type="checkbox"/> COD <input type="checkbox"/> Return Receipt for Merchandise Always obtain signature of addressee or agent and DATE DELIVERED.
6. Signature - Agent <i>[Signature]</i>		
7. Date of Delivery <i>DEC 7 1989</i>		8. Addressee's Address (ONLY if requested and fee paid)

PS Form 3811, Mar. 1988 * U.S.G.P.O. 1988-212-865 DOMESTIC RETURN RECEIPT

P-106 677 256

Return to: <i>Union Oil Co. of Calif.</i>	
Street and No. <i>P.O. Box 3100</i>	
P.O., State and ZIP Code <i>Midland, TX 79702</i>	
Postage	<i>.25</i>
Certified Fee	<i>.85</i>
Special Delivery Fee	
Restricted Delivery Fee	
Return Receipt shown to whom and Date Delivered	
Return Receipt showing Date and Address of Sender	
TOTAL Postage and Fees	<i>1.10</i>
Postmark or Date <i>12/4/89</i>	

CAMPBELL & BLACK, P.A.

LAWYERS

JACK M. CAMPBELL
BRUCE D. BLACK
MICHAEL B. CAMPBELL
WILLIAM F. CARR
BRADFORD C. BERGE
MARK F. SHERIDAN
J. SCOTT HALL
JOHN H. BEMIS
WILLIAM P. SLATTERY
PATRICIA A. MATTHEWS

JEFFERSON PLACE
SUITE 1 - 110 NORTH GUADALUPE
POST OFFICE BOX 2208
SANTA FE, NEW MEXICO 87504-2208
TELEPHONE: (505) 988-4421
TELECOPIER: (505) 983-6043

December 1, 1989

Phillips Petroleum Co.
4001 Penbrook
Odessa, Texas 79762

RE: Application of Tahoe Energy, Inc. for approval of four (4) non-standard gas proration units in the Jalmat Pool, Lea County, New Mexico.

Gentlemen:

Please be advised that the November 30, 1989, letter advising you of Tahoe's application for the four non-standard proration units as described below contained an error. The Township number should have been 25 South, not 24 South. The correct legal description is set forth for each non-standard proration unit requested below.

Tahoe Energy, Inc. will file an application for approval of four (4) non-standard gas proration units each of which is more fully described as follows:

- (1) E/2, W/2 of Section 3, Township 25 South, Range 37 East, Lea County, New Mexico comprising 160 +/-acres.
- (2) W/2, W/2 of Section 3, Township 25 South, Range 37 East, Lea County, New Mexico comprising 160 +/-acres.
- (3) W/2, E/2 of Section 3, Township 25 South, Range 37 East, Lea County, New Mexico comprising 160 +/-acres.
- (4) E/2 NE/4 and NE/4 SE/4 of Section 4, Township 25 South, Range 37 East, Lea County, New Mexico comprising 120 +/- acres.

The wells on each of these units will be drilled at standard locations.


The above described application will be set for hearing before a Division Examiner on December 27, 1989. You are not required to attend this hearing, but as an owner of

an interest that may be subject to the non-standard proration unit you may appear and present testimony. Failure to appear at that time and become a party of record will preclude you from challenging the matter at a later date.

This letter is to provide you with notice of Tahoe Energy Inc.'s application as required by Oil Conservation Division Rule 1207. If you have no objection to Tahoe's request, please sign below and return one copy to us for filing with the Division. A self-addressed stamped envelope has been provided for your convenience.

If you have any questions concerning this application, please feel free to contact me.

Very truly yours,

A handwritten signature in black ink, appearing to read "Patricia A. Matthews", with a long horizontal flourish extending to the right.

Patricia A. Matthews

PAM:bh

APPROVAL

Company: _____

By: _____

Date: _____

SENDER: Complete items 1 and 2 when additional services are desired, and complete items 3 and 4.
 Put your address in the "RETURN TO" Space on the reverse side. Failure to do this will prevent this card from being returned to you. The return receipt fee will provide you the name of the person delivered to and the date of delivery. For additional fees the following services are available. Consult postmaster for fees and check box(es) for additional service(s) requested.
 1. ☐ Show to whom delivered, date, and addressee's address. 2. ☐ Restricted Delivery (Extra charge)

3. Article Addressed to: Phillips Petroleum Co. 4001 Pembroke Odessa, TX 79762		4. Article Number 106677257
5. Signature - Address X <i>J. H. Henderson</i>		Type of Service: <input checked="" type="checkbox"/> Registered <input checked="" type="checkbox"/> Certified <input type="checkbox"/> Insured <input type="checkbox"/> COD <input type="checkbox"/> Return Receipt for Merchandise Always obtain signature of addressee or agent and DATE DELIVERED.
6. Signature - Agent X		
7. Date of Delivery 12-6-89		8. Addressee's Address (ONLY if requested and fee paid)

PS Form 3811, Mar. 1988 * U.S.G.P.O. 1988-212-865 DOMESTIC RETURN RECEIPT

P-106 677 257

Sent to: Phillips Petroleum Co. 4001 Pembroke Odessa, TX 79762	
Postage	.25
Certified Fee	.85
Special Delivery	
Registered Delivery	
Return Receipt for Merchandise	
Return Receipt for Address	
TOTAL POSTAGE	1.10
Postmark or Date 12/4/89	

CAMPBELL & BLACK, P.A.

LAWYERS

JACK M. CAMPBELL
BRUCE D. BLACK
MICHAEL B. CAMPBELL
WILLIAM F. CARR
BRADFORD C. BERGE
MARK F. SHERIDAN
J. SCOTT HALL
JOHN H. BEMIS
WILLIAM P. SLATTERY
PATRICIA A. MATTHEWS

JEFFERSON PLACE
SUITE 1 - 110 NORTH GUADALUPE
POST OFFICE BOX 2208
SANTA FE, NEW MEXICO 87504-2208
TELEPHONE: (505) 988-4421
TELECOPIER: (505) 983-6043

December 1, 1989

Chevron U.S.A.
Box 1150
Midland, Texas 79702
Attn: Land Dept.

RE: Application of Tahoe Energy, Inc. for approval of four (4) non-standard gas proration units in the Jalmat Pool, Lea County, New Mexico.

Gentlemen:

Please be advised that the November 30, 1989, letter advising you of Tahoe's application for the four non-standard proration units as described below contained an error. The Township number should have been 25 South, not 24 South. The correct legal description is set forth for each non-standard proration unit requested below.

Tahoe Energy, Inc. will file an application for approval of four (4) non-standard gas proration units each of which is more fully described as follows:

- (1) E/2, W/2 of Section 3, Township 25 South, Range 37 East, Lea County, New Mexico comprising 160 +/- acres.
- (2) W/2, W/2 of Section 3, Township 25 South, Range 37 East, Lea County, New Mexico comprising 160 +/- acres.
- (3) W/2, E/2 of Section 3, Township 25 South, Range 37 East, Lea County, New Mexico comprising 160 +/- acres.
- (4) E/2 NE/4 and NE/4 SE/4 of Section 4, Township 25 South, Range 37 East, Lea County, New Mexico comprising 120 +/- acres.

The wells on each of these units will be drilled at standard locations.


The above described application will be set for hearing before a Division Examiner on December 27, 1989. You are not required to attend this hearing, but as an owner of

an interest that may be subject to the non-standard proration unit you may appear and present testimony. Failure to appear at that time and become a party of record will preclude you from challenging the matter at a later date.

This letter is to provide you with notice of Tahoe Energy Inc.'s application as required by Oil Conservation Division Rule 1207. If you have no objection to Tahoe's request, please sign below and return one copy to us for filing with the Division. A self-addressed stamped envelope has been provided for your convenience.

If you have any questions concerning this application, please feel free to contact me.

Very truly yours,

A handwritten signature in black ink, appearing to read "Patricia A. Matthews", with a long horizontal flourish extending to the right.

Patricia A. Matthews

PAM:bh

APPROVAL

Company: _____

By: _____

Date: _____

SENDER: Complete items 1 and 2 when additional services are desired, and complete items 3 and 4.
 Put your address in the "RETURN TO" Space on the reverse side. Failure to do this will prevent this card from being returned to you. The return receipt fee will provide you the name of the person delivered to and the date of delivery. For additional fees the following services are available. Consult postmaster for fees and check boxes for additional services requested.
 1. ☐ Show to whom delivered, date, and addressee's address. 2. ☐ Restricted Delivery (Extra charge)

3. Article Addressed to: Chevron USA Box 1150 Midland, TX 79702		4. Article Number P106677258	
5. Signature - Address X		Type of Service: <input type="checkbox"/> Registered <input checked="" type="checkbox"/> Certified <input type="checkbox"/> Express Mail <input type="checkbox"/> Insured <input type="checkbox"/> COD <input type="checkbox"/> Return Receipt for Merchandise Always obtain signature of addressee or agent and DATE DELIVERED.	
6. Signature - Agent X		8. Addressee's Address (ONLY if requested and fee paid)	
7. Date of Delivery DEC 9 1989			

PS Form 3811, Mar. 1988 * U.S.G.P.O. 1988-212-865 DOMESTIC RETURN RECEIPT

P-106 677 258

Sent to		Chevron USA	
Street and No.		Box 1150	
P.O., State and Zip		Midland, TX 79702	
Postage			\$.25
Certified Fee			.85
Special Delivery			
Restricted Delivery			
Return Receipt to whom and Date			
Return Receipt to whom and Date			
TOTAL Postage			\$ 1.10
Postmark or Date 12/4/89			

CAMPBELL & BLACK, P.A.

LAWYERS

JACK M. CAMPBELL
BRUCE D. BLACK
MICHAEL B. CAMPBELL
WILLIAM F. CARR
BRADFORD C. BERGE
MARK F. SHERIDAN
J. SCOTT HALL
JOHN H. BEMIS
WILLIAM P. SLATTERY
PATRICIA A. MATTHEWS

JEFFERSON PLACE
SUITE 1 - 110 NORTH GUADALUPE
POST OFFICE BOX 2208
SANTA FE, NEW MEXICO 87504-2208
TELEPHONE: (505) 988-4421
TELECOPIER: (505) 983-6043

December 1, 1989

Doyle Hartman
Post Office Box 10426
Midland, Texas 79702

RE: Application of Tahoe Energy, Inc. for approval of four (4) non-standard gas proration units in the Jalmat Pool, Lea County, New Mexico.

Dear Mr. Hartman:

Please be advised that the November 30, 1989, letter advising you of Tahoe's application for the four non-standard proration units as described below contained an error. The Township number should have been 25 South, not 24 South. The correct legal description is set forth for each non-standard proration unit requested below.

Tahoe Energy, Inc. will file an application for approval of four (4) non-standard gas proration units each of which is more fully described as follows:

- (1) E/2, W/2 of Section 3, Township 25 South, Range 37 East, Lea County, New Mexico comprising 160 +/-acres.
- (2) W/2, W/2 of Section 3, Township 25 South, Range 37 East, Lea County, New Mexico comprising 160 +/-acres.
- (3) W/2, E/2 of Section 3, Township 25 South, Range 37 East, Lea County, New Mexico comprising 160 +/-acres.
- (4) E/2 NE/4 and NE/4 SE/4 of Section 4, Township 25 South, Range 37 East, Lea County, New Mexico comprising 120 +/- acres.

The wells on each of these units will be drilled at standard locations.


The above described application will be set for hearing before a Division Examiner on December 27, 1989. You are not required to attend this hearing, but as an owner of

an interest that may be subject to the non-standard proration unit you may appear and present testimony. Failure to appear at that time and become a party of record will preclude you from challenging the matter at a later date.

This letter is to provide you with notice of Tahoe Energy Inc.'s application as required by Oil Conservation Division Rule 1207. If you have no objection to Tahoe's request, please sign below and return one copy to us for filing with the Division. A self-addressed stamped envelope has been provided for your convenience.

If you have any questions concerning this application, please feel free to contact me.

Very truly yours,

A handwritten signature in black ink, appearing to read "Patricia A. Matthews", written over a horizontal line.

Patricia A. Matthews

PAM:bh

APPROVAL

Company: _____

By: _____

Date: _____

SENDER: Complete items 1 and 2 when additional services are desired, and complete items 3 and 4.

Put your address in the "RETURN TO" Space on the reverse side. Failure to do this will prevent this card from being returned to you. The return receipt fee will provide you the name of the person delivered to and the date of delivery. For additional fees the following services are available. Consult postmaster for fees and check boxes for additional service(s) requested.

1. ☐ Show to whom delivered, date, and addressee's address. 2. ☐ Restricted Delivery (Extra charge)

3. Article Addressed to: Doyle Hartman
P.O. Box 10426
Midland, TX 79702

4. Article Number 9106677259

Type of Service: ☒ Registered ☐ Insured
☒ Certified ☐ COD
☐ Express Mail ☐ Return Receipt for Merchandise

Always obtain signature of addressee or agent and DATE DELIVERED.

5. Signature - Address X

6. Signature - Agent X *J. Venable*

7. Date of Delivery 12-8-89

8. Addressee's Address (ONLY if requested and fee paid)

PS Form 3811, Mar. 1988 * U.S.G.P.O. 1988-212-865 DOMESTIC RETURN RECEIPT

P-106 677 259

Doyle Hartman
P.O. Box 10426
Midland, TX 79702

Postage .25
Certified Fee .85

Special Delivery Fee
Restricted Delivery Fee
Return Receipt (to whom and how)
Return Receipt (date and address)
TOTAL Postage and Fees 1.10

Postmark or Date 12/4/89

CAMPBELL & BLACK, P.A.

LAWYERS

JACK M. CAMPBELL
BRUCE D. BLACK
MICHAEL B. CAMPBELL
WILLIAM F. CARR
BRADFORD C. BERGE
MARK F. SHERIDAN
J. SCOTT HALL
JOHN H. BEMIS
WILLIAM P. SLATTERY
PATRICIA A. MATTHEWS

JEFFERSON PLACE
SUITE 1 - 110 NORTH GUADALUPE
POST OFFICE BOX 2208
SANTA FE, NEW MEXICO 87504-2208
TELEPHONE: (505) 988-4421
TELECOPIER: (505) 983-6043

December 1, 1989

Lewis B. Burleson, Inc.
Box 2479
Midland, Texas 79702

RE: Application of Tahoe Energy, Inc. for approval of four (4) non-standard gas proration units in the Jalmat Pool, Lea County, New Mexico.

Dear Mr. Burleson:

Please be advised that the November 30, 1989, letter advising you of Tahoe's application for the four non-standard proration units as described below contained an error. The Township number should have been 25 South, not 24 South. The correct legal description is set forth for each non-standard proration unit requested below.

Tahoe Energy, Inc. will file an application for approval of four (4) non-standard gas proration units each of which is more fully described as follows:

- (1) E/2, W/2 of Section 3, Township 25 South, Range 37 East, Lea County, New Mexico comprising 160 +/- acres.
- (2) W/2, W/2 of Section 3, Township 25 South, Range 37 East, Lea County, New Mexico comprising 160 +/- acres.
- (3) W/2, E/2 of Section 3, Township 25 South, Range 37 East, Lea County, New Mexico comprising 160 +/- acres.
- (4) E/2 NE/4 and NE/4 SE/4 of Section 4, Township 25 South, Range 37 East, Lea County, New Mexico comprising 120 +/- acres.

The wells on each of these units will be drilled at standard locations.


The above described application will be set for hearing before a Division Examiner on December 27, 1989. You are not required to attend this hearing, but as an owner of

an interest that may be subject to the non-standard proration unit you may appear and present testimony. Failure to appear at that time and become a party of record will preclude you from challenging the matter at a later date.

This letter is to provide you with notice of Tahoe Energy Inc.'s application as required by Oil Conservation Division Rule 1207. If you have no objection to Tahoe's request, please sign below and return one copy to us for filing with the Division. A self-addressed stamped envelope has been provided for your convenience.

If you have any questions concerning this application, please feel free to contact me.

Very truly yours,

A handwritten signature in black ink, appearing to read 'Patricia A. Matthews', with a long horizontal flourish extending to the right.

Patricia A. Matthews

PAM:bh

APPROVAL

Company: _____

By: _____

Date: _____

● **SENDER:** Complete items 1 and 2 when additional services are desired, and complete items 3 and 4.
 Put your address in the "RETURN TO" space on the reverse side. Failure to do this will prevent this card from being returned to you. The return receipt fee will provide you the name of the person delivered to and the date of delivery. For additional fees the following services are available. Consult postmaster for fees and check boxes for additional services requested.
 1. ☐ Show to whom delivered, date, and addressee's address. 2. ☐ Restricted Delivery (Extra charge)

3. Article Addressed to:

Lewis B. Burleson, Inc
 Box 2479
 Midland, TX 79702

4. Article Number

7106 677 260

Type of Service:

☒ Registered ☐ Insured
☐ Certified ☐ COD
☐ Express Mail ☐ Return Receipt for Merchandise

Always obtain signature of addressee or agent and DATE DELIVERED.

8. Addressee's Address (ONLY if requested and fee paid)

5. Signature - Address

X

6. Signature - Agent

X

7. Date of Delivery

12-6-89

PS Form 3811, Mar. 1988 * U.S.G.P.O. 1988-212-865 DOMESTIC RETURN RECEIPT

P-106 677 260

Lewis B. Burleson, Inc
 Box 2479
 Midland, TX 79702

Postage

Certified Fee

Special Delivery

Restricted Delivery

Return Receipt for Merchandise

Return Receipt for Data and Address

TOTAL Postage

Postmark or Date

● **SENDER:** Complete items 1 and 2 when additional services are desired, and complete items 3 and 4. Put your address in the "RETURN TO" space on the reverse side. Failure to do this will prevent the card from being returned to you. The return receipt fee will provide you the name of the person delivered to and the date of delivery. For additional fees the following services are available. Consult postmaster for fees and check box(es) for additional service(s) requested.

1. ☒ Show to whom delivered, date, and addressee's address. 2. ☐ Restricted Delivery.

3. Article Addressed to:

Mobil Exploration & Producing US Inc.
P.O. Box 633
Midland, Texas 79702

4. Article Number
P-106 676 167

Type of Service:

☒ Registered
☒ Certified
☐ Insured
☐ Express Mail
☐ COD

Always obtain signature of addressee or agent and **DATE DELIVERED.**

8. Addressee's Address (ONLY if requested and fee paid)

SAME

5. Signature - Addressee

X

6. Signature - Agent

X

7. Date of Delivery

NOV 24 1989

PS Form 3811, Feb. 1986

DOMESTIC RETURN RECEIPT

P-106 676 167

MOBIL Exp. & Prod.

P.O. Box 633
Midland, TX 79702

Postage	
Certified Fee	
Special Delivery	
Restricted Delivery	
Return Receipt to whom and for	
Return Receipt Date, and Address	
TOTAL Postage	
Postmark or Date	

11/22/89