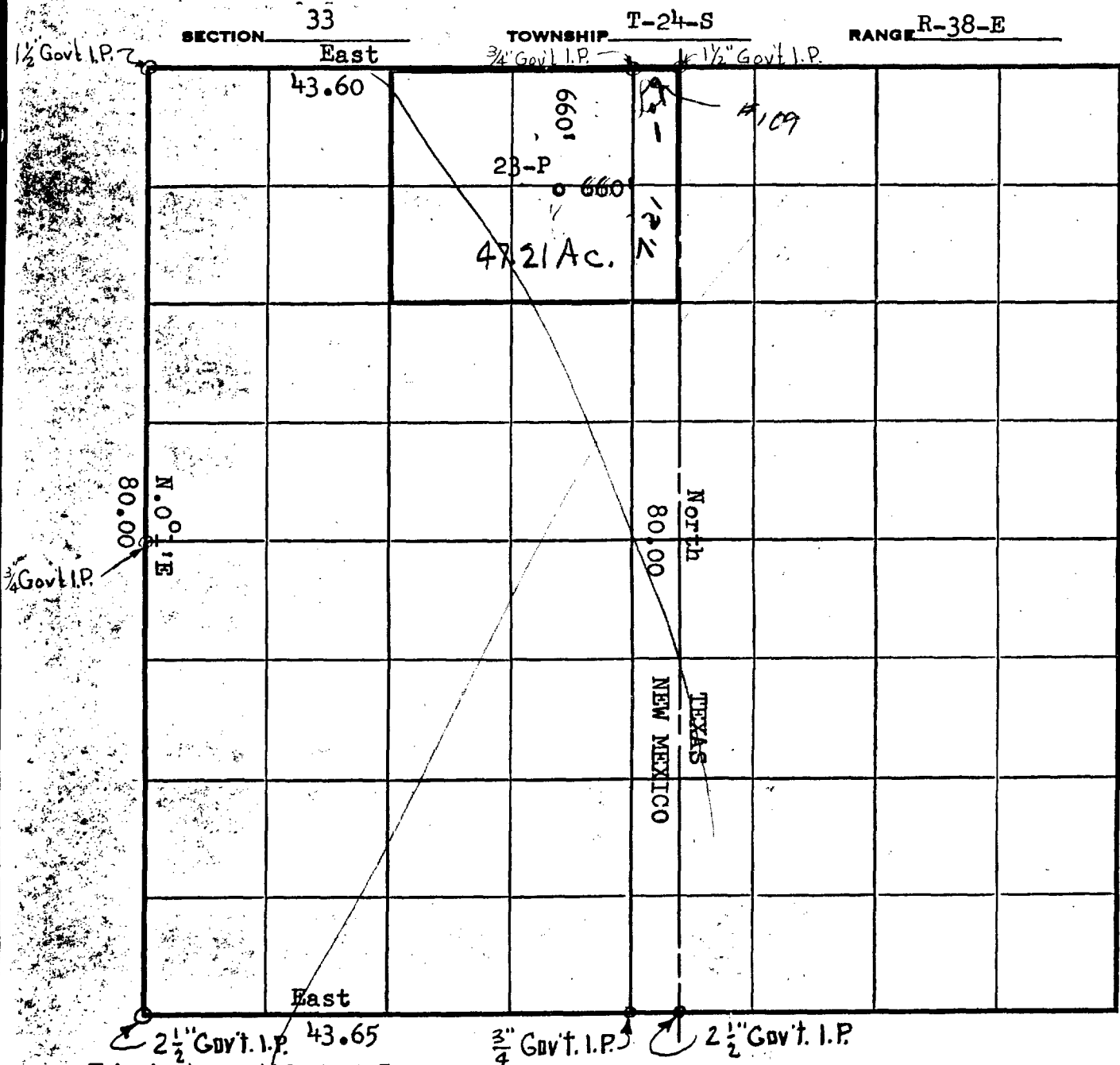


**SECTION PLAT**

GULF PW 636

SCALE 1 IN. = 800 FT.

This Plat exhibits the exact location of Gulf Oil Corporation's No. 23-P  
Harry Leonard "A" in Sec. 33 Twosp. T-24-S Range R-38-E



This is to certify that I am a Registered Land Surveyor, that the above plat was prepared under my direction and that the same is true and correct to the best of my knowledge and belief.

*J. A. Teague*  
 J. A. Teague

**ILLEGIBLE**

ORIGINAL

NEW MEXICO OIL CONSERVATION COMMISSION  
Santa Fe, New Mexico

REQUEST FOR (OIL) - ~~LEASE~~ ALLOWABLE

RECEIVED

APR 13 1953

This form shall be submitted by the operator before an initial allowable will be assigned. Form C-104 is to be submitted in QUADRUPLICATE to the same District Office to which Form C-101 was submitted. Allowable will be assigned effective 7:00 A.M. on date of completion or recompletion, provided this form is filed during calendar month of completion or recompletion. The completion date shall be that date in the case of an oil well when oil is delivered into the stock tanks. Gas must be reported on 15.025 psia at 60° Fahrenheit.

Hobbs, New Mexico April 13, 1953  
(Place) (Date)

WE ARE HEREBY REQUESTING AN ALLOWABLE FOR A WELL KNOWN AS:

Gulf Oil Corporation Harry Leonard "A" Well No. 23, in NE 1/4 NW 1/4,  
(Company or Operator) (Lease)

G, Sec. 33, T. 24-S, R. 38-E, NMPM, Dollarhide West Drinkard Pool  
(Unit)

Lea County. Date Spudded 2-18-53, Date Completed 4-12-53

Please indicate location:

	•		

Elevation 3193' Total Depth 6878'

Top oil/gas pay 6585' Prod. Form 6585'

Casing Perforations: or

Depth to Casing shoe of Prod. String 6399'

Natural Prod. Test Swabbed 51 bbls oil in 17 hrs. BOPD

based on bbls. Oil in Hrs. Mins.

Test after acid or shot 486 BOPD

Based on 81 bbls. Oil in 4 Hrs. 0 Mins.

Gas Well Potential

Size choke in inches 3/4"

Date first oil run to tanks or gas to Transmission system: April 12, 1953

Transporter taking Oil or Gas: Texas-New Mexico Pipe Line Company

Remarks: Request that this well be placed in the Proration Schedule effective April 12, 1953. This drilling unit contains 47.21 acres.

I hereby certify that the information given above is true and complete to the best of my knowledge.

Approved APR 13 1953, 19

OIL CONSERVATION COMMISSION

By: S. J. Stanley

Title engineer District 1

Gulf Oil Corporation

(Company or Operator)

By: [Signature]

(Signature)

Title Asst. Area Prod. Supt.

Send Communications regarding well to:

Name Gulf Oil Corporation

Address Box 2167, Hobbs, New Mexico

ILLEGIBLE

UNITED STATES DEPARTMENT OF THE INTERIOR  
BUREAU OF LAND MANAGEMENT  
SECTION PLAT  
AUG 3 1953  
REGISTERED

Date: 5-1-53

SCALE 1 IN. = 800 FT.

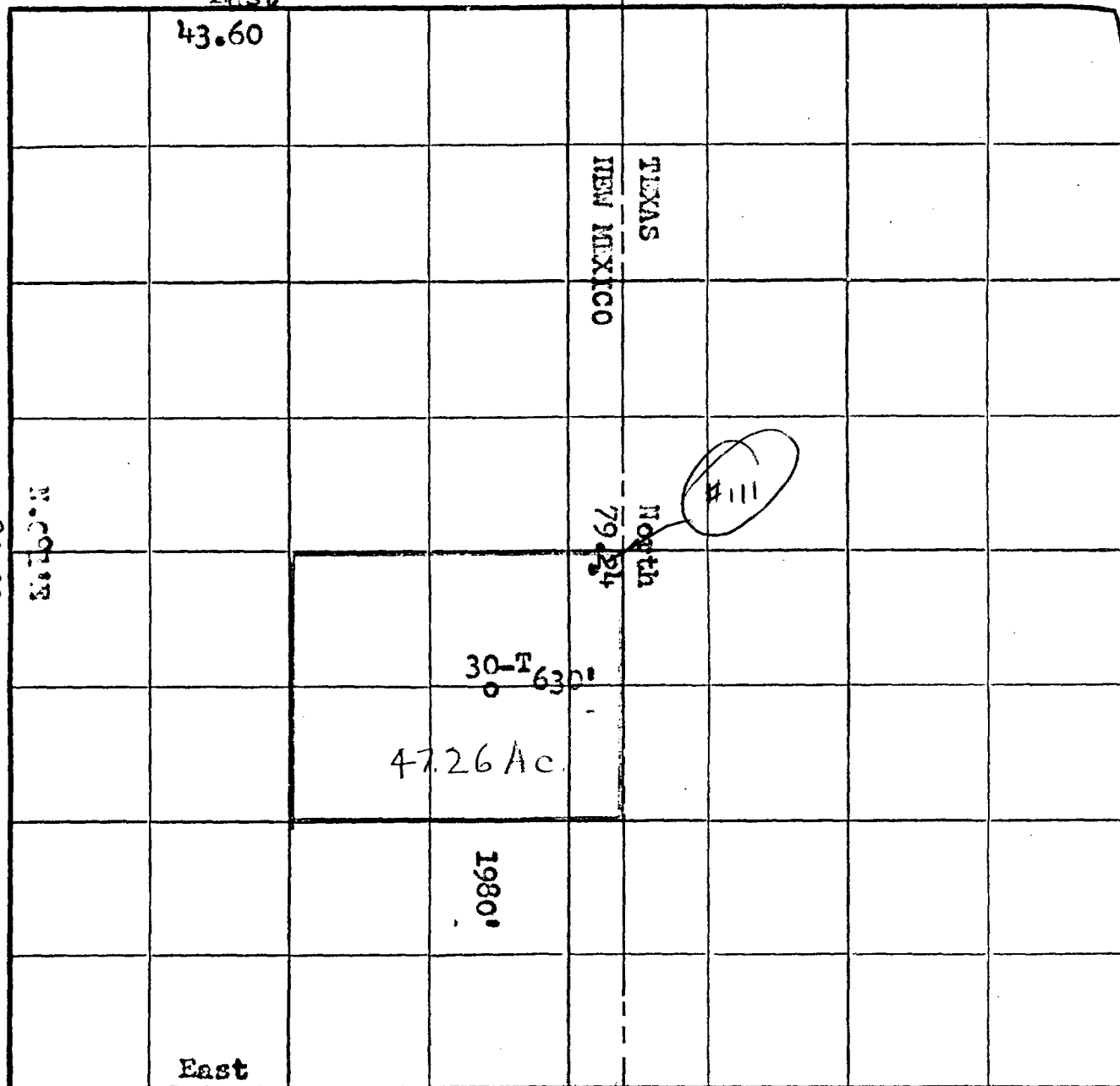
This Plat exhibits the exact location of Gulf Oil Corporation's No. 30-T  
Henry Leonard "A" in Sec. 33 Twnsp. 24-S Range 38-E

SECTION 33

TOWNSHIP 24-S

RANGE 38-E

East



2 1/2" Gov't. L.P. 43.65

3/4" Gov't. L.P.

2 1/2" Gov't. L.P.

This is to certify that I am a Registered Land Surveyor, that the above plat was prepared under my direction and that the same is true and correct to the best of my knowledge and belief.

*J. A. League*  
J. A. League

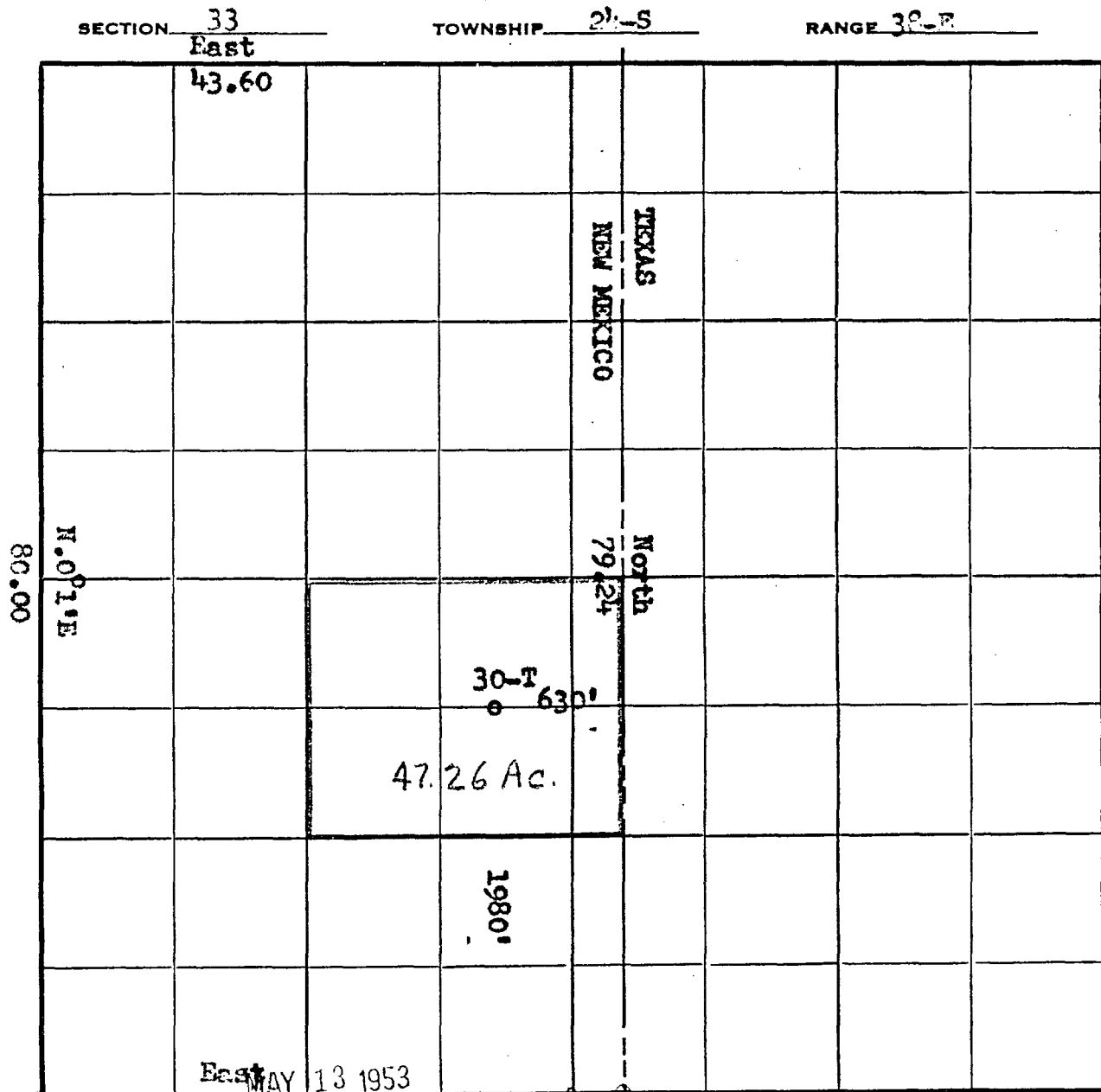
**SECTION PLAT**

GULF FW 636

Date: 5-1-53

SCALE 1 IN. = 800 FT.

This Plat exhibits the exact location of Gulf Oil Corporation's No. 30-T  
Henry Leonard "A" in Sec. 33 Twnsp. 24-S Range 38-E



2 1/2" Gov't. I.P. 43.65 3/4" Gov't. I.P. 2 1/2" Gov't. I.P.

This is to certify that I am a Registered Land Surveyor, that the above plat was prepared under my direction and that the same is true and correct to the best of my knowledge and belief.

*J. A. Teague*  
 J. A. Teague

NEW MEXICO OIL CONSERVATION COMMISSION  
Santa Fe, New Mexico

OIL CONSERVATION COMMISSION  
SANTA FE, NEW MEXICO  
AUG 3 1953

RECEIVED  
JUL 28 1953  
OIL CONSERVATION COMMISSION  
HOBBS OFFICE

It is necessary that Form C-10 be approved before this form can be approved and an initial allowable be assigned to any completed unit or Gas well. Submit this form in QUADRUPLICATE.

CERTIFICATE OF COMPLIANCE AND AUTHORIZATION  
TO TRANSPORT OIL AND NATURAL GAS

Company or Operator..... Gulf Oil Corporation ..... Lease..... Harry Leonard "A" .....  
Address..... Hobbs, New Mexico ..... Fort Worth, Texas .....  
(Local or Field Office) (Principal Place of Business)  
Unit..... K ..... Well(s) No..... 30 ..... Sec..... 33 ..... T..... 24 1/2 S ..... R..... 38-E ..... Pool..... Dollarhide-West Drinkar .....  
County..... Lea ..... Kind of Lease..... Private ..... State.....  
If Oil well Location of Tanks..... On Lease .....  
Authorized Transporter..... Texas-New Mexico Pipeline Co. ..... Address of Transporter  
..... Emice, New Mexico ..... Midland, Texas .....  
(Local or Field Office) (Principal Place of Business)  
Per cent of Oil or Natural Gas to be Transported..... 100 ..... Other Transporters authorized to transport Oil or Natural Gas  
from this unit are..... None ..... %

REASON FOR FILING: (Please check proper box)

NEW WELL..... ☒ ..... CHANGE IN OWNERSHIP..... ☐ .....  
CHANGE IN TRANSPORTER..... ☐ ..... OTHER (Explain under Remarks)..... ☐ .....

REMARKS:

It is requested that this well be placed in the Proration Schedule effective  
July 27, 1953.

The undersigned certifies that the Rules and Regulations of the Oil Conservation Commission have been complied with.

Executed this the..... 28th ..... day of..... July ..... 19..... 53 .....

Approved..... July 28 ..... 19..... 53 .....  
OIL CONSERVATION COMMISSION  
By..... Noy O. Yarbrough ..... Title..... Asst. Area Prod. Supt. .....  
Title..... Oil & Gas Inspector .....  
Gulf Oil Corporation