

Donald P. Stuckey
1125 Via Del Rey
Mesquite, TX 75150

30 April 1984

Energy and Minerals Department
Oil Conservation Division
P.O. Box 2088
Santa Fe, N.M. 87501

Case 8194

Dear Sirs:

Please schedule a hearing on your docket on 25 May 1984 for the purpose of force pooling 40 acre proration units for the following well locations.

1. 1980' FNL & 1980' FEL Sec 5 T-20-S R-25-E
NMPM, Eddy County, N.M. (Re-entry of the S.P.
Johnson #1)

2. 1980' FNL & 1980' FWL Sec 5 T-20-S R-25-E
NMPM, Eddy County, New Mexico

The target depths in each of these wells are between 7000' and 8000' depth and are expected to be oil zones.

The only remaining uncommitted interest in these tracts is traced to MGF Oil Corporation, P.O. Box 360 Midland, Texas 79702-0360. I have made repeated efforts to arrive at some agreement concerning their interest. Recently, they have requested that we simply force pool the interest in question pending ultimate determination as to its ownership.

1) The S.P. Johnson Well #1 was plugged rather than attempt recompletions into any horizons shallower than the Morrow Sand at approximately 9251' MD.

2) No electric log or resistivity log was ever run in the S.P. Johnson well, leaving considerable uncertainty over water saturations in the zones we are targeting.


3) Logs of all offset wells indicate tight correlative intervals over the 7000-8000' depth range placing considerable risk as to reservoir extent where porosity occurs in the S.P. Johnson Well #1.

D.P. Stuckey -2-

For the three reasons stated previously, we are requesting that the maximum 200% penalty above the original payout be assessed.

Thank you for your assistance in this matter.

Sincerely,

A handwritten signature in cursive script that reads "Donald P. Stuckey". The signature is written in dark ink and is positioned above the printed name.

Donald P. Stuckey

Home phone 214-270-5474

CAMPBELL, BYRD & BLACK, P.A.

LAWYERS

JACK M. CAMPBELL
HARL D. BYRD
BRUCE D. BLACK
MICHAEL B. CAMPBELL
WILLIAM F. CARR
BRADFORD C. BERGE
KEMP W. GORTHEY
J. SCOTT HALL
PETER N. IVES

JEFFERSON PLACE
SUITE 1 - 110 NORTH GUADALUPE
POST OFFICE BOX 2208
SANTA FE, NEW MEXICO 87501
TELEPHONE: (505) 988-4421
TELECOPIER: (505) 983-6043

May 18, 1984

Mr. Joe D. Ramey, Director
Oil Conservation Division
New Mexico Department of Energy & Minerals
P.O. Box 2088
Santa Fe, New Mexico 87501

RECEIVED

MAY 21 1984

OIL CONSERVATION DIVISION

Re: Application of Don Stuckey for Compulsory Pooling
Eddy County, New Mexico
Cases 8194 and 8195


Dear Mr. Ramey:

Enclosed please find our Entry of Appearance for Chama Petroleum Company in Cases 8194 and 8195, which are scheduled to be heard before Examiner Michael E. Stogner on May 23, 1984.

Also enclosed is a Motion to Dismiss Case 8195 which we will request be heard prior to consideration of that application.

We have provided copies of our Entries of Appearance and Motion for Dismissal to the applicant.

Very truly yours,



William F. Carr

WFC/bp
Enclosures

cc: Mr. Donald P. Stuckey
cc: Mr. Mark Nearburg

BEFORE THE
OIL CONSERVATION DIVISION
NEW MEXICO DEPARTMENT OF ENERGY AND MINERALS

IN THE MATTER OF THE APPLICATION
OF DON STUCKEY FOR COMPULSORY
POOLING, EDDY COUNTY, NEW MEXICO.

Case 8195

RECEIVED

MAY 21 1984

ENTRY OF APPEARANCE


OIL CONSERVATION DIVISION

Comes now, CAMPBELL, BYRD & BLACK, P.A., and hereby enters
its appearance in the above-referenced cause for Chama Petroleum
Company.

Respectfully submitted,

CAMPBELL, BYRD & BLACK, P.A.

By


William F. Carr

Post Office Box 2208

Santa Fe, New Mexico 87501

(505) 988-4421

ATTORNEYS FOR CHAMA PETROLEUM
COMPANY

BEFORE THE
OIL CONSERVATION DIVISION
NEW MEXICO DEPARTMENT OF ENERGY AND MINERALS

IN THE MATTER OF THE APPLICATION
OF DON STUCKEY FOR COMPULSORY
POOLING, EDDY COUNTY, NEW MEXICO.

RECEIVED Case 8194
MAY 21 1984
OIL CONSERVATION DIVISION

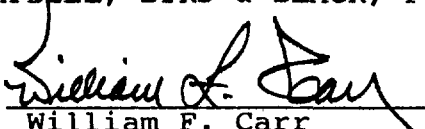
ENTRY OF APPEARANCE

Comes now, CAMPBELL, BYRD & BLACK, P.A., and hereby enters
its appearance in the above-referenced cause for Chama Petroleum
Company.

Respectfully submitted,

CAMPBELL, BYRD & BLACK, P.A.

By


William F. Carr

Post Office Box 2208
Santa Fe, New Mexico 87501
(505) 988-4421

ATTORNEYS FOR CHAMA PETROLEUM
COMPANY

BEFORE THE
OIL CONSERVATION DIVISION
NEW MEXICO DEPARTMENT OF ENERGY AND MINERALS

RECEIVED

MAY 21 1984

IN THE MATTER OF THE APPLICATION
OF DON STUCKEY FOR COMPULSORY
POOLING, EDDY COUNTY, NEW MEXICO.

Case 81950 CONSERVATION DIVISION

MOTION TO DISMISS

COMES NOW Chama Petroleum Company, by and through its undersigned attorneys and hereby moves that the above-referenced case be dismissed and in support thereof, states:

1. On May 8, 1984, Donald P. Stuckey filed an application with the Oil Conservation Division seeking, among other things, an order pooling all mineral interests in the Upper Pennsylvanian Formation underlying the SE/4 NW/4 of Section 5, Township 20 South, Range 25 East, NMPM, Eddy County, New Mexico, to be dedicated to an oil well to be drilled at a standard location thereon.

2. That the SE/4 NW/4 of said Section 5 is located less than one mile from the boundary of the North Dagger Draw-Upper Pennsylvanian Pool.

3. That the Special Pool Rules for the North Dagger Draw-Upper Pennsylvanian Pool, provides for 160 acre oil spacing and proration units pursuant to Oil Conservation Division Order Nos. R-4691 A, B and C.


4. That the Special Pool Rules for the North Dagger Draw-Upper Pennsylvanian Pool apply to all spacing or proration units located within one mile of the outer boundary of said pool.

5. That Case 8195 should be dismissed for failure of the applicant to pool a standard Morrow oil spacing or proration unit for the well to be located in the SE/4 NW/4 of said Section 5, or, in the alternative, for failure to seek a non-standard spacing or proration unit for said well.

WHEREFORE, applicant requests that the above-referenced case be dismissed.

Respectfully submitted,

CAMPBELL, BYRD & BLACK, P.A.

By 
William F. Carr
P.O. Box 2208
Santa Fe, New Mexico 87501
(505) 988-4421

ATTORNEYS FOR
CHAMA PETROLEUM COMPANY

CERTIFICATE OF SERVICE

The undersigned hereby certifies that a copy of the within Motion to Dismiss was mailed by U.S. first class mail, postage prepaid, to Donald P. Stuckey, 1125 Via Del Rey, Mesquite, Texas 75105, on the 18th day of May, 1984.




Figure 6. Authorization For Expenditure, AFE
 Objective Target: Upper Perm zone 7717-7734' in
 the S.P. Johnson #1, 1980' FNL #1980' FEL
 of Section 5, T-20-S, R-25-E. NMPM
 Eddy County, New Mexico.

Description of work: Re-enter P&A hole, tie-back to 4 1/2" csg., &
 test target zone

Rig 4 1/2" Drill pipe	
10 days @ \$4250/day	\$ 42,500
Bits, 2, Milled Tooth	1000
Bowen Casing Bowl	1900
Rental Equipment: Dressing Tool	2000
Tare & Bumper Sub	3000
Mud	2500
Csg., 4 1/2" J-55 BRD ST&C (6600' @ \$4.54/ft)	30000
Contingency (10%)	8300

Cost to Re-enter

~~\$91,404~~ \$91,400.00

Tubing, 2 3/8" EUE, 7660' @ \$1.75/ft	\$13,400
Tubing Head	3,500
Tree, 5000#	4,000
Battery, 2, 210 BBL Tanks & Gunbarrel	16,000
Separator, 3' x 10'	10,000
Flowline, 500' of 2"	1200
Assorted Connections Sub	4500
Labor	4000
Correlator log	6500
Perforation & Stimulation	8000
Completion Costs	\$71,100.00

Downhole & Surface Pumping Equipment

\$47,500.00

Completion of Yeso zone 7292-7298'

\$35,000.00

\$245,000.00

WITNES LIST

Case No. 8194 Date of Hearing May 23, 1984

APPLICANT: Don Stucky

OPPOSITION: Chama Petroleum Company

No: Qualified Sworn

Ab. Qualified Sworn

1) Name : Don Stucky ☒ ☒
Position : _____

1) Name : _____ ☐ ☐
Position : _____

2) Name : _____ ☐ ☐
Position : _____

2) Name : _____ ☐ ☐
Position : _____

3) Name : _____ ☐ ☐
Position : _____

3) Name : _____ ☐ ☐
Position : _____

EXHIBIT LIST

EXAMINER: *Michael E. Stogner*

CASE NUMBER: 8194

HEARING DATE: *May 23, 1984*

APPLICANT			OPPOSITION		
No.	Description	Admitted	No.	Description	Admitted

Compulsory Pooling

all mineral interest owners in the
Upper Pennsylvanian formation
SW $\frac{1}{4}$ NE $\frac{1}{4}$ Sec. 5, T-20S, R-25E,
Eddy Co., NM

CASE #: 8194

DATE FILED 4/25/84

Call In

APPLICANT

Name: ~~Donald P. Stuckey~~ Don Stuckey

1. Representative: Donald P. Stuckey

2. Position: _____

3. Address: 1125 Via Del Rey
Mesquite, Texas 75150

4. Telephone: 214-270-5474

5. ATTORNEY: ~~William F. Carr~~

6. Address: _____

7. Telephone: _____

OPPOSITION

Name: Yates Petr. Corp.
Chama Petroleum Company

1. Representative: William F. Carr

2. Position: Representing Attorney

3. Address: _____

4. Telephone: _____

5. ATTORNEY: William F. Carr

6. Address: P.O. Box 2208
Santa Fe, NM 87501

7. Telephone: 988-4421

INTERVENOR (if any) :

or

INTERESTED PARTY (IES):



STATE OF NEW MEXICO
ENERGY AND MINERALS DEPARTMENT
OIL CONSERVATION DIVISION

TONEY ANAYA
GOVERNOR

September 28, 1984

POST OFFICE BOX 2088
STATE LAND OFFICE BUILDING
SANTA FE, NEW MEXICO 87501
(505) 827-5800

Donald P. Stuckey
1125 Via Del Rey
Mesquite, Texas 75150

Case 8194

Dear Mr. Stuckey:

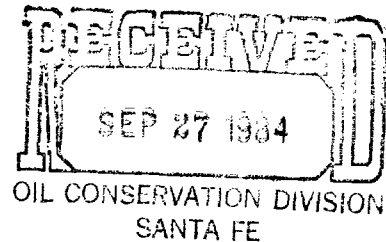
As requested in your letter of September 24, 1984,
under the provisions of Order No. R-7591 you are
hereby granted an extension of time to commence
a well from October 1, 1984 to December 1, 1984.

Sincerely,

R. L. STAMETS
Acting Director

RLS/fd

DONALD P. STUCKEY
1125 VIA DEL REY
MESQUITE, TEXAS 75150
(214) 270-5474



September 24, 1984

New Mexico Oil Conservation Commission
P.O. Box 2088
310 Old Santa Fe Trail
Santa Fe, New Mexico 87501
ATTENTION: Mr. Joe Ramey

Dear Sirs:

As per Order No. R-7591, I have until October 1, 1984 to begin re-entry operations in the S.P. Johnson No. 1 Section 5, T-20-S R-25-E N.M.P.M. Eddy County, New Mexico.

Due to a scheduled hearing of Case 8369 to rescind Order No. R-7591 on October 3, 1984 I am requesting a sixty day extension of the October 1 deadline in Order No. R-7591.

Thank you in advance for your cooperation in this matter.

Very truly yours,

Donald P. Stuckey
Donald P. Stuckey

*Duh
This is OK
w/ me.
Please
He just needs
approval from
the Director.*

Commission

DONALD P. STUCKEY
1125 Via Del Rey
Mesquite, Texas 75150

(214) 270-5474

August 15, 1984

Florida Exploration Co.
P.O. Box 5025
Denver, Colorado 80227

Attn: Mr. Larry Van Cleave

Dear Sirs:

Please find attached two copies of an AFE to re-enter and test the S.P. Johnson No. 1 well in the Upper Penn and Cisco intervals. Please respond within 30 days.


Also, please note that a copy is enclosed of Order No. R-7591, which force pooled "all mineral interests in the Upper Pennsylvanian formation, including the zones from 7,292'-7,298' and 7,717'-7,734', underlying the SW/4 NE/4 of Section 5, Township 20 South, Range 25 East, NMPM, Eddy County, New Mexico".

Please call me if you have any questions.

Very truly yours,

Donald P. Stuckey
Donald P. Stuckey

DPS:lc



DONALD P. STUCKEY
1125 Via Del Rey
Mesquite, Texas 75150

(214) 270-5474

August 15, 1984

Mr. David Metts
D.A. Metts Enterprises
C&K Building, Suite 305
Midland, Texas 79701

Dear Mr. Metts:

Please find attached two copies of an AFE to re-enter and test the S.P. Johnson No. 1 well in the Upper Penn and Cisco intervals. Please respond within 30 days.


Also, please note that a copy is enclosed of Order No. R-7591, which force pooled "all mineral interests in the Upper Pennsylvanian formation, including the zones from 7,292'-7,298' and 7,717'-7,734', underlying the SW/4 NE/4 of Section 5, Township 20 South, Range 25 East, NMPM, Eddy County, New Mexico".

Please call me if you have any questions.

Very truly yours,

Donald P. Stuckey
Donald P. Stuckey

DPS:lc



DONALD P. STUCKEY
1125 Via Del Rey
Mesquite, Texas 75150

(214) 270-5474

August 15, 1984

MGF Oil Corporation
P.O. Box 360
Midland, Texas 79702-0360

Attn: Mr. Phil Marcum

Dear Sirs:

Please find attached two copies of an AFE to re-enter and test the S.P. Johnson No. 1 well in the Upper Penn and Cisco intervals. Please respond within 30 days.

Also, please note that a copy is enclosed of Order No. R-7591, which force pooled "all mineral interests in the Upper Pennsylvanian formation, including the zones from 7,292'-7,298' and 7,717'-7,734', underlying the SW/4 NE/4 of Section 5, Township 20 South, Range 25 East, NMPM, Eddy County, New Mexico".


Please call me if you have any questions.

Very truly yours,

Donald P. Stuckey

Donald P. Stuckey

DPS:lc



DONALD P. STUCKEY
1125 Via Del Rey
Mesquite, Texas 75150

(214) 270-5474

August 15, 1984

Mewbourne Oil
3903 South Broadway
Tyler, Texas 75701

Attn: Mr. Alan Brinson

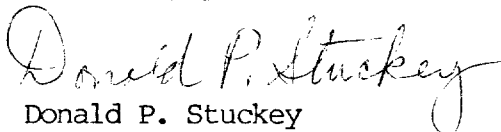
Dear Sirs:

Please find attached two copies of an AFE to re-enter and test the S.P. Johnson No. 1 well in the Upper Penn and Cisco intervals. Please respond within 30 days.


Also, please note that a copy is enclosed of Order No. R-7591, which force pooled "all mineral interests in the Upper Pennsylvanian formation, including the zones from 7,292'-7,298' and 7,717'-7,734', underlying the SW/4 NE/4 of Section 5, Township 20 South, Range 25 East, NMPM, Eddy County, New Mexico".

Please call me if you have any questions.

Very truly yours,


Donald P. Stuckey

DPS:lc



DONALD P. STUCKEY
1125 Via Del Rey
Mesquite, Texas 75150

(214) 270-5474

August 15, 1984

Union Texas Petroleum
14001 East Iliff, Suite 500
Aurora, Colorado 80014

Attn: Mr. Kent Woolley

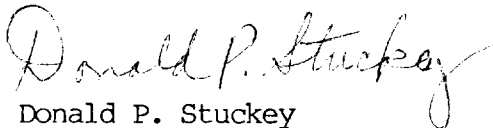
Dear Sirs:

Please find attached two copies of an AFE to re-enter and test the S.P. Johnson No. 1 well in the Upper Penn and Cisco intervals. Please respond within 30 days.

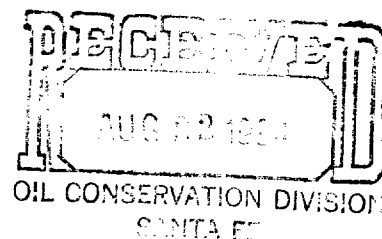
Also, please note that a copy is enclosed of Order No. R-7591, which force pooled "all mineral interests in the Upper Pennsylvanian formation, including the zones from 7,292'-7,298' and 7,717'-7,734', underlying the SW/4 NE/4 of Section 5, Township 20 South, Range 25 East, NMPM, Eddy County, New Mexico".

Please call me if you have any questions.

Very truly yours,


Donald P. Stuckey

DPS:lc



DONALD P. STUCKEY
1125 Via Del Rey
Mesquite, Texas 75150

(214) 270-5474

August 15, 1984

Mr. Tom L. Ingram
P.O. Box 1757
Roswell, New Mexico 88201

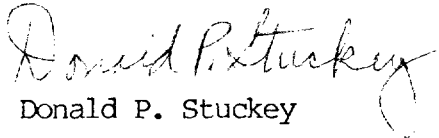
Dear Mr. Ingram:

Please find attached two copies of an AFE to re-enter and test the S.P. Johnson No. 1 well in the Upper Penn and Cisco intervals. Please respond within 30 days.


Also, please note that a copy is enclosed of Order No. R-7591, which force pooled "all mineral interests in the Upper Pennsylvanian formation, including the zones from 7,292'-7,298' and 7,717'-7,734', underlying the SW/4 NE/4 of Section 5, Township 20 South, Range 25 East, NMPM, Eddy County, New Mexico".

Please call me if you have any questions.

Very truly yours,


Donald P. Stuckey

DPS:lc



DONALD P. STUCKEY
1125 Via Del Rey
Mesquite, Texas 75150

(214) 270-5474

August 15, 1984

Yates Petroleum Corporation
Yates Building
207 South 4th Street
Artesia, New Mexico 88210

Attn: Mr. Randy G. Patterson

Dear Sirs:

Please find attached two copies of an AFE to re-enter and test the S.P. Johnson No. 1 well in the Upper Penn and Cisco intervals. Please respond within 30 days.

Also, please note that a copy is enclosed of Order No. R-7591, which force pooled "all mineral interests in the Upper Pennsylvanian formation, including the zones from 7,292'-7,298' and 7,717'-7,734', underlying the SW/4 NE/4 of Section 5, Township 20 South, Range 25 East, NMPM, Eddy County, New Mexico".

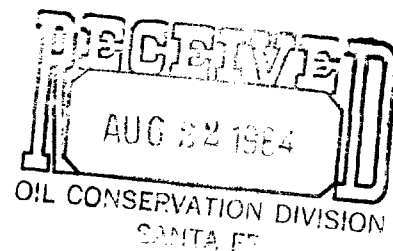
I do not believe your contention in your letter of June 1, 1984, that Yates' interest under the subject acreage is free and clear. I have supplied you adequate evidence that you are mistaken. If you should be right, however, I believe the order gives you the opportunity to be classified as a non-consenting working interest owners unless you pay your share of these estimated well costs within the prescribed time period.

Please call me if you have any questions.

Very truly yours,


Donald P. Stuckey

DPS:lc



DONALD P. STUCKEY
1125 Via Del Rey
Mesquite, Texas 75150
(214) 270-5474

August 17, 1984

New Mexico Oil Conservation Commission
P.O. Box 2088
Sante Fe, New Mexico 87501


Dear Sirs:

Enclosed are copies of letters to all parties subject to Order
No. R-7591 pertaining to Case No. 8194. Please contact me if you
have any questions.

Very truly yours,

Donald P. Stuckey
Donald P. Stuckey

DPS:lrc
Enclosure



KELLAHIN and KELLAHIN
Attorneys at Law

El Patio - 117 North Guadalupe
Post Office Box 2265
Santa Fe, New Mexico 87504-2265

Telephone 982-4285
Area Code 505

Jason Kellahin
W. Thomas Kellahin
Karen Aubrey
James B. Grant

May 23, 1984

RECEIVED

MAY 24 1984

OIL CONSERVATION DIVISION

Mr. Michael E. Stogner
Oil Conservation Division
P. O. Box 2088
Santa Fe, New Mexico 87501

"Hand Delivered"

Re: Don Stuckey Application
Case 8194

Dear Mr. Stogner:

In accordance with your request at the hearing of the referenced case on May 23, 1984, my client has contacted Mr. Larry Brooks, Geologist, with the Artesia office of the NMOCD to confirm that the perforations from 7292-7298 feet (Yeso) and 7717 to 7734 feet are both contained within the Division's pick of the Upper Pennsylvanian formation. Accordingly, the application as advertised is correct.

I have enclosed for your review a copy of a proposed order to enter in this case.

Very truly yours,


W. Thomas Kellahin

WTK:ca
Enc.

cc: W. Perry Pearce, Esq.
NMOCD
P. O. Box 2088
Santa Fe, New Mexico 87501

Mr. Don Stuckey
1125 Via Del Rey
Mesquite, Texas 75150



STATE OF NEW MEXICO
ENERGY AND MINERALS DEPARTMENT
OIL CONSERVATION DIVISION

TONEY ANAYA
GOVERNOR

July 20, 1984

POST OFFICE BOX 2088
STATE LAND OFFICE BUILDING
SANTA FE, NEW MEXICO 87501
(505) 827-5800

Mr. Thomas Kellahin
Kellahin & Kellahin
Attorneys at Law
Post Office Box 2265
Santa Fe, New Mexico

Re: CASE NO. 8194
ORDER NO. R-7591

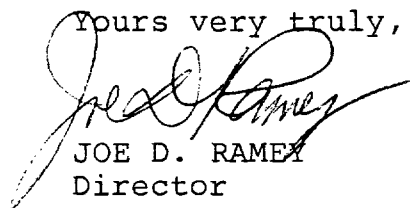
Applicant:

Don Stuckey

Dear Sir:

Enclosed herewith are two copies of the above-referenced
Division order recently entered in the subject case.

Yours very truly,


JOE D. RAMEY
Director

JDR/fd

Copy of order also sent to:

Hobbs OCD X
Artesia OCD X
Aztec OCD

Other William F. Carr



207 SOUTH FOURTH STREET
ARTESIA, NEW MEXICO 88210
TELEPHONE (505) 748-1331

S. P. YATES
PRESIDENT
MARTIN YATES, III
VICE PRESIDENT
JOHN A. YATES
VICE PRESIDENT
B. W. HARPER
SEC.-TREAS.

Copy To: Joe Ramey

OIL CONSERVATION DIVISION

August 23, 1984

RECEIVED

Donald P. Stuckey
1125 Via Del Rey
Mesquite, Texas 75150

Re: NMOCD Case 8194
Township 20 South, Range 25 East
Section 5: SW/4NE/4
Eddy County, New Mexico

Dear Mr. Stuckey,

We are in receipt of your letter dated August 15, 1984 whereby you have transmitted an Authority for Expenditure for the re-entry of the S.P. Johnson #1 well. Your letter indicates that you have sent information showing us that the subject minerals are held by production. This information, to my knowledge, was never received; however, our own research has determined that you are in fact correct that this interest in the minerals is marginally held by production. Therefore it will not be necessary for us to execute AFE and will remain as a royalty owner underneath your well.

We apologize for any inconvenience we may have caused you however we thought it in our best interest to inform you of our opinion prior to the last research that we had done.

Very truly yours,

YATES PETROLEUM CORPORATION

Randy G. Patterson
Land Manager

RGP/mw

Case No. 8194

Jason Kellahin
W. Thomas Kellahin
Karen Aubrey

KELLAHIN and KELLAHIN
Attorneys at Law
El Patio - 117 North Guadalupe
Post Office Box 2265
Santa Fe, New Mexico 87504-2265

Telephone 982-4285
Area Code 505

October 4, 1984

RECEIVED

OCT 5 - 1984

OIL CONSERVATION DIVISION

Mr. Michael E. Stogner
Oil Conservation Division
P. O. Box 2088
Santa Fe, New Mexico 87501

"Hand Delivered"

Re: Don Stuckey
Compulsory Pooling
NMOCD Case 8194
Order R-7591

Dear Mr. Stogner:

Effective July 20, 1984, the New Mexico Oil Conservation Division entered Order R-7591 which approves an application by Mr. Don Stuckey for a compulsory pooling order for all mineral interests in the Upper Pennsylvanian formation underlying the SW/4NE/4 of Section 5, T20S, R25E, NMPM, Eddy County, New Mexico.

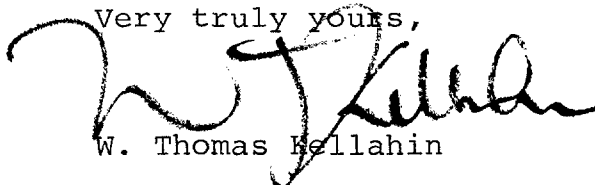
Under the terms of that Order, Mr. Stuckey had until October 1, 1984, to commence the re-entry of that well.

This will confirm conversations between you and Mr. Stuckey, prior to October 1, 1984, during which Mr. Stuckey advised you that he was encountering delays in obtaining the necessary participation from some of the various parties in the project.

As a result of those conversations, it is my understanding that you have approved a 60-day extension of the subject order.

I have not yet received a copy of that extension and would appreciate you providing me with a copy for my records.

Very truly yours,



W. Thomas Kellahin

WTK:ca

cc: Mr. Don Stuckey
1125 Via Del Rey
Mesquite, Texas 75150

APR - 7 1984

Attn: Mr. Joe Ramsey

Re: Case 8194
Order R-7591

RECEIVED

ASSIGNMENT

For value received, CURTIS W. MEWBOURNE, hereinafter referred to as Assignor, does hereby assign and convey unto DONALD PAUL STUCKEY, 1125 Via Del Ray, Mesquite, Texas 75150, hereinafter referred to as Assignee, all of Assignor's right, title and interest in and to the Oil, Gas and Mineral Leases described in Exhibit "A", insofar as said leases cover the lands described herein in Eddy County, New Mexico, with such interest so assigned being subject to:

- (a) the terms and provisions of the various oil, gas and mineral leases described in the attached Exhibit "A", and Assignee agrees to perform all of the obligations of the original lessee under the terms of said leases and agrees to hold Assignor harmless in regard thereto;
- (b) the terms and provisions of Farmout Agreement dated November 22, 1974, between Cities Service Oil Company and Mark Production Company;
- (c) the terms and provisions of Assignment of Oil and Gas Leases dated September 20, 1974, from Cities Service Oil Company to Mark Production Company;
- (d) the terms and provisions of Farmout Agreement dated August 9, 1974, between Monsanto Company and Mark Production Company;
- (e) the terms and provisions of Assignment of Interest in Oil, Gas and Mineral Leases dated March 21, 1975, from Monsanto Company to Mark Production Company;
- (f) the terms and provisions of Operating Agreement dated July 8, 1974, between Mark Production Company, as Operator, and MGF Oil Corporation, et al, as Non-Operators; and
- (g) any and all existing royalties, overriding royalties and other burdens or lawful claims upon production, and to the terms and provisions of any other farmout agreements, gas purchase contracts or other agreements to which said leases may presently be subject.

This assignment is made without warrenty of title either expressed or implied.

Dated this 23rd day of March, 1984.


CURTIS W. MEWBOURNE

STATE OF TEXAS
COUNTY OF SMITH

The foregoing instrument was acknowledged before me this the 23rd day of March, 1984.



Notary Public, Smith County, Texas
Notary's Name Printed: KAREN H. MARR
My Commission Expires: MY COMMISSION EXP
JUNE 22, 1985

EXHIBIT "A"

Attached to and made a part of that Assignment dated
March 23, 1984, between Curtis W. Mewbourne
and Donald Paul Stuckey

1. Lease Date: February 26, 1963
Lessor: Ruth K. Covert
Lessee: Northern Natural Gas Production Company
Recorded: Book 135, Page 100 of the Records of Eddy County, New
- Mexico
Description: SW/4 NW/4 and SW/4 NE/4 of Section 5, T20S-R25E, Eddy
County, New Mexico

2. Lease Date: February 27, 1963
Lessor: S. P. Johnson, et ux
Lessee: Northern Natural Gas Production Company
Recorded: Book 134, Page 36 of the Records of Eddy County, New
Mexico
Description: S/2 SE/4 NW/4 of Section 5, T20S, R25E, Eddy County,
New Mexico

COURTESY OF
THE PEOPLES NATIONAL BANK
Tyler, Texas

15 DAYS AFTER SIGHT

March 26, 1984

PAY TO THE
ORDER OF Curtis W. Newbourn

\$ 2,583.00

TWO THOUSAND FIVE HUNDRED EIGHTY-THREE AND NO/100-----

DOLLARS

FOR: Assignment dated 3/23/84 covering land in Eddy County, New Mexico

VALUE RECEIVED AND CHARGE THE SAME TO ACCOUNT OF

WITH EXCHANGE

to Energy Bank

Two Energy Square

Dallas, Texas 75206

FOR: Donald Paul Stuckey

Allen Brinson

Luella M. Newberry

