


**BILL SELTZER**  
507 PETROLEUM BUILDING  
MIDLAND, TEXAS 79701



*M!*  
June 24, 1985

State of New Mexico  
Oil Conservation Division  
P.O. Box 2088  
Santa Fe, NM 87501

*Stagner*

Re: Case No. 8458  
Order No. R-7797

Gentlemen:

Pursuant to the above Order number, enclosed please find an itemized schedule of actual well costs for Amerind Oil Co. #1 Carter, located in the E/2 of NE/4 of Section 28, T-16-S, R-37-E, Lea County, New Mexico.

We request the Division to accept the enclosed cost figures as reasonable well costs.

Very truly yours,

*Bill Seltzer*

Bill Seltzer

cc Mr. Jim Bruce, Atty  
P.O. Box 2068  
218 Montgomery  
Santa Fe, NM 87521

Mr. Terry Enders  
Shell Western Exploration & Prod.  
P.O. Box 991  
Houston, TX 77001

Mr. Conrad Coffield, Atty  
P.O. Box 3580  
Midland, TX 79702

Amerind Oil Co.  
500 Wilco Bldg.  
Midland, TX 79701

# AMERIND OIL CO.

CARTER NO. 1, LEA CO., NEW MEXICO

MAY 31, 1985

## LEASE EQUIPMENT:

Surface casing	\$ 4,728.44	
Interim Casing	40,495.68	
Prod. Casing	93,624.99	
Tubing	45,231.12	
Flow Lines	2,598.11	
Packer	3,100.00	
Well Pump	102,283.77	
Circ. Pump	470.17	
Fittings	10,602.10	
Tanks Trtrs Htrs	17,019.77	
Miscellaneous	47.64	
Wellhead	11,648.42	
L.A.C.T. Unit	<u>10,008.00</u>	
TOTAL LEASE EQUIPMENT		\$341,853.21

## INTANGIBLE COST:

Supervision	7,043.39	
Geological	1,281.47	
Drilling	199,133.10	
Mud & Chemicals	11,718.79	
Acidizing	5,860.71	
Water/water well	11,041.33	
Cementing	28,499.13	
Location	30,612.58	
Contract Svcs.	38,722.52	
Inspections	3,974.01	
Supplies	220.80	
Equipment Rental	2,068.17	
Repairs	805.47	
Testing	3,484.49	
Log & Perf.	24,294.12	
Insurance	929.14	
Miscellaneous	103.21	
Drilling Overhead	<u>6,374.33</u>	
TOTAL INTANGIBLE		376,166.76

## LEASE OPERATING EXPENSE:

Pumper Salary & Exp.	655.21	
Geological	32.04	
Adm. Overhead	663.64	
Power	2,197.19	
Supplies	21.74	
Oil Treat & Chem.	2,097.78	
alt Water Disp.	2,103.28	
ntract Services	<u>6,972.83</u>	
TOTAL LEASE OPERATING EXPENSE		<u>14,743.71</u>

TOTAL COST

\$732,768.68

**BILL SELTZER**  
507 PETROLEUM BUILDING  
MIDLAND, TEXAS 79701

January 31, 1985

*MS*

Re: T-16-S, R-37-E  
Section 28: E/2 NE/4  
Lea County, New Mexico  
Case No. 8458  
Order No. R-7797

Mr. Terry Enders  
Shell Western Exploration & Production  
P.O. Box 991  
Houston, Texas 77001

Dear Mr. Enders:

Enclosed please find a copy of the Order from the Oil Conservation Division, Energy & Mineral Division, State of New Mexico and AFE covering the above lands.

Yours, very truly,

*Bill Seltzer*  
Bill Seltzer

BS/kp  
Enclosures

cc: Amerind Oil Co.

Oil Conservation Division  
Santa Fe, New Mexico

# A M E R I N D O I L C O.

## Authorization for Expenditure

Carter No. 1

At a legal location in the E/2 of NE/4  
28 - 16S - 37E  
Lea County, New Mexico

To drill and complete in the Strawn Formation:

<u>INTANGIBLE</u>	<u>Casing Point</u>	<u>Pumping Completion</u>	<u>Total</u>
Drilling 11,600' @ \$16.00	\$186,000	\$	\$
Daywork - 3 @ \$4,500	14,000		
Drilling mud and water	30,000		
Location and surface damages	25,000		
Drill stem test - Strawn	5,000		
Log and perforate	30,000	6,000	
Cementing - surface 400 sx	8,000		
- inter. 1,900 sx	15,000		
- prod. 300 sx		8,000	
Supervision	5,000	5,000	
Geological	3,000		
Contract services and equipment rentals	5,000	30,000	
Completion unit (10 days @ \$1,500)		15,000	
Acid treatment - 5,000 gal MOD-202		10,000	
Drilling and completion overhead	4,000	2,000	
<b>TOTAL INTANGIBLE</b>	<b>\$330,000</b>	<b>\$ 76,000</b>	<b>\$406,000</b>
<u>TANGIBLE</u>			
Casing			
Surface 400' 13 3/8" 54.5# H40STC	\$ 6,000	\$	\$
Inter. 2,200' 8 5/8" 24.0# K55STC	20,000		
2,100' 8 5/8" 32.0# K55STC	27,000		
Prod. 11,600' 5 1/2" 20.0# N80LTC		90,000	
Tubing 11,400' 2 7/8" 6.5# N80 T&C		42,000	
Rods		25,000	
Pumping unit		50,000	
Pump, tbg anchor, etc		5,000	
Wellhead	6,000	7,000	
Tank battery & misc.		35,000	
Electric power installation		7,000	
<b>TOTAL INTANGIBLE</b>	<b>\$ 59,000</b>	<b>\$261,000</b>	<b>\$320,000</b>
Contingencies	20,000	15,000	35,000
<b>TOTAL</b>	<b>\$409,000</b>	<b>\$352,000</b>	<b>\$761,000</b>

RECOMMENDED BY:



APPROVED BY:

Date:

Jan. 2, 1985

Date:

**BILL SELTZER**  
507 PETROLEUM BUILDING  
MIDLAND, TEXAS 79701

*Stogor**m-s.*

January 31, 1985

Re: T-16-S, R-37-E  
Section 28: E/2 NE/4  
Lea County, New Mexico  
Case No. 8458  
Order No. R-7797

Mr. Kenneth Medlock  
Pennzoil Co.  
P.O. Box 1828  
Midland, Texas 79702

Dear Mr. Medlock:


Enclosed please find a copy of the Order from the Oil Conservation Division, Energy & Mineral Division, State of New Mexico and AFE covering the above lands.

Yours very truly,

*Bill Seltzer*  
Bill Seltzer

BS/kp  
Enclosures

cc: Amerind Oil Co.  
Oil Conservation Division  
Santa Fe, New Mexico



# AMERIND OIL CO.

## Authorization for Expenditure

Carter No. 1

At a legal location in the E/2 of NE/4  
28 - 16S - 37E  
Lea County, New Mexico

To drill and complete in the Strawn Formation:

<u>INTANGIBLE</u>	<u>Casing Point</u>	<u>Pumping Completion</u>	<u>Total</u>
Drilling 11,600' @ \$16.00	\$186,000	\$	\$
Daywork - 3 @ \$4,500	14,000		
Drilling mud and water	30,000		
Location and surface damages	25,000		
Drill stem test - Strawn	5,000		
Log and perforate	30,000	6,000	
Cementing - surface 400 sx	8,000		
- inter. 1,900 sx	15,000		
- prod. 300 sx		8,000	
Supervision	5,000	5,000	
Geological	3,000		
Contract services and equipment rentals	5,000	30,000	
Completion unit (10 days @ \$1,500)		15,000	
Acid treatment - 5,000 gal MOD-202		10,000	
Drilling and completion overhead	4,000	2,000	
<b>TOTAL INTANGIBLE</b>	<b>\$330,000</b>	<b>\$ 76,000</b>	<b>\$406,000</b>
<u>TANGIBLE</u>			
Casing			
Surface 400' 13 3/8" 54.5# H40STC	\$ 6,000	\$	\$
Inter. 2,200' 8 5/8" 24.0# K55STC	20,000		
2,100' 8 5/8" 32.0# K55STC	27,000		
Prod. 11,600' 5 1/2" 20.0# N80LTC		90,000	
Tubing 11,400' 2 7/8" 6.5# N80 T&C		42,000	
Rods		25,000	
Pumping unit		50,000	
Pump, tbg anchor, etc		5,000	
Wellhead	6,000	7,000	
Tank battery & misc.		35,000	
Electric power installation		7,000	
<b>TOTAL INTANGIBLE</b>	<b>\$ 59,000</b>	<b>\$261,000</b>	<b>\$320,000</b>
Contingencies	20,000	15,000	35,000
<b>TOTAL</b>	<b>\$409,000</b>	<b>\$352,000</b>	<b>\$761,000</b>

RECOMMENDED BY:

APPROVED BY:



Date: Jan. 2, 1985

Date: \_\_\_\_\_

**BILL SELTZER**  
507 PETROLEUM BUILDING  
MIDLAND, TEXAS 79701

*MS*

March 1, 1985

Re: T-16-S, R-37-E  
Section 28: E/2 NE/4  
Lea County, New Mexico  
Case No. 8458  
Order No. R-7797

Oil Conservation Division  
P.O. Box 2088  
Santa Fe, New Mexico 87501

Attn: Mr. Michael E. Stogner

Dear Mr. Stogner:

Please be advised Amerind Oil Co., Midland, Texas, commenced actual drilling of their #1 Carter covering the above on February 28, 1985 at 4:00 P.M.

Yours very truly,

*Bill Seltzer*

Bill Seltzer

BS/kp  
cc: Amerind Oil Co.

**BILL SELTZER**  
507 PETROLEUM BUILDING  
MIDLAND, TEXAS 79701

FEB 11 1985

February 5, 1985

Re: Case #8458  
Order #R-7797  
and Case #8457  
Order # R-7796

Oil Conservation Commission  
P.O. Box 2088  
Santa Fe, New Mexico 87501

Attention: Mr. Michael E. Stogner

Gentlemen:

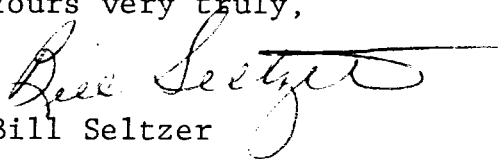
Reference is hereby made to the above cases and orders.

Please be advised that I have this date received Oil and Gas Leases from the following parties:

1. J.R. McGinley, Jr.
2. Harry J. Schafer, Jr., Trustee of the Mary E. Grisso Trust #1
3. Lanroy, Inc.
4. Cleroy, Inc.

Amerind will operate under the Oil and Gas Leases from the above parties and will exclude the parties from the above captioned orders.

Yours very truly,

  
Bill Seltzer

BS/kp

cc: Amerind Oil Co.  
500 Wilco Building  
Midland, Texas 79701

Mr. Jim Bruce  
218 Montezuma  
P.O. Box 2068  
Santa Fe, New Mexico 87504



**BILL SELTZER**  
507 PETROLEUM BUILDING  
MIDLAND, TEXAS 79701

*Case No. 8458*

December 28, 1984

Re: T-16-S, R-37-E  
Section 28: NE/4  
Lea County, New Mexico  
1.25 mineral acres

Ms. Dorothy Jeanne Van Zant Sanders  
Suite 508, Sinclair Bldg.  
106 W. Fifth Street  
Ft. Worth, Texas 76102

Dear Ms. Sanders:

Amerind Oil Co. proposes to drill a Strawn test to approximately 11,600 feet to be located in the NE/4 NE/4 of Section 28.

We desire to commence operations in January 1985 and invite you to join or grant us a six months lease with 1/4th royalty. If you desire to join, we will forward an AFE and Operating Agreement.

Your immediate attention will be appreciated as I must make an application for compulsory pooling by January 7, 1985.

If you have any questions, please call.

Yours very truly,

  
Bill Seltzer

BS/kp

**BILL SELTZER**  
507 PETROLEUM BUILDING  
MIDLAND, TEXAS 79701

December 28, 1984

Re: T-16-S, R-37-E  
Section 28: NE/4  
Lea County, New Mexico  
Leasehold interest--5 acres

*Will join*  
Mr. Jim Leeton  
Black Bear Oil & Gas Corp.  
505 N. Big Spring  
Suite 404  
Energy Square  
Midland, Texas 79701

Dear Mr. Leeton:

Amerind proposes to drill a Strawn test to approximately 11,600' to be located in the NE/4 NE/4 of Section 28.

We desire to start operations in January 1985 and invite you to join in the proposed test well.

Your immediate attention will be appreciated as I must make an application for compulsory pooling by January 7, 1985.

If you have any questions, please call.

Yours very truly,

*Bill Seltzer*  
Bill Seltzer

BS/kp

**BILL SELTZER**  
507 PETROLEUM BUILDING  
MIDLAND, TEXAS 79701

December 28, 1984

Re: T-16-S, R-37-E  
Section 28: NE/4  
Lea County, New Mexico  
1.25 mineral acres

Mr. J.H. Van Zant, Jr.  
1730 Commerce Bldg.  
307 W. 7th Street  
Ft. Worth, Texas 76102

*Will join*

Dear Mr. Van Zant:

Amerind Oil Co. proposes to drill a Strawn test to approximately 11,600' to be located in the NE/4 NE/4 of Section 28.

We desire to commence operations in January 1985 and invite you to join or farmout your acreage. If you desire to join we will forward you an AFE and Operating Agreement.

Your immediate attention will be appreciated as I must make an application for compulsory pooling by January 7, 1985.

If you have any questions, please call.

Yours very truly,

*Bill Seltzer*

Bill Seltzer

BS/kp

**BILL SELTZER**  
507 PETROLEUM BUILDING  
MIDLAND, TEXAS 79701

December 28, 1984

Re: T-16-S, R-37-E  
Section 28: NE/4  
Lea County, New Mexico  
9 mineral acres

*will advise 1-2-85*  
Mr. Frank McCabe  
Felmont Oil Corp.  
P.O. Box 2266  
Midland, Texas 79702

Dear Mr. McCabe:

*Lead 1-25-85*  
Amerind Oil Co. proposes to drill a Strawn test to approximately 11,600' to be located in the NE/4 NE/4 of Section 28, T-16-S, R-37-E, Lea County, New Mexico.

We desire to commence operations in January 1985 and invite you to join us in drilling this test well or grant us a six month lease with a 1/4th royalty covering all of the above lands with a six month continuous drilling program. If you desire to join please advise and we will forward you an AFE and Operating Agreement.

Your immediate attention will be appreciated as we must make an application for compulsory pooling on or before January 7, 1985.

If you have any questions, please call.

Yours very truly,

*Bill Seltzer*  
Bill Seltzer

BS/kp

**BILL SELTZER**  
507 PETROLEUM BUILDING  
MIDLAND, TEXAS 79701

December 28, 1984

Re: T-16-S, R-37-E  
Section 28: NE/4  
Lea County, New Mexico  
15 mineral acres

Mr. Don Leonhart  
Sohio Petroleum Co.  
Two Lincoln Center  
5420 LBJ Freeway  
Suite #1000/LB 03  
Dallas, Texas 75240

Dear Mr. Leonhart:

Amerind Oil Co. proposes to drill a Strawn test to approximately 11,600' to be located in the NE/4 NE/4 of Section 28, T-16-S, R-37-E, Lea County, New Mexico.

We desire to commence operations in January 1985 and invite you to join us in drilling this test well or grant us a six month lease with a 1/4th royalty covering all of the above lands with a six month continuous drilling program. If you desire to join please advise and we will forward you an AFE and Operating Agreement.

Your immediate attention will be appreciated as we must make an application for compulsory pooling on or before January 7, 1985.

If you have any questions, please call.

Yours very truly,

  
Bill Seltzer

BS/kp

**BILL SELTZER**  
507 PETROLEUM BUILDING  
MIDLAND, TEXAS 79701

December 28, 1984

Re: T-16-S, R-37-E  
Section 28: NE/4  
Lea County, New Mexico  
5 mineral acres

J.R. McGinley, Jr.  
Lanroy, Inc.  
Cleroy, Inc.  
512 Mayo Building  
Box 3405  
Tulsa, Ok. 74101

*will advise 1-3-85*  
*1.666 each*  
*John T. Miller*  
*918-587-1342*

Gentlemen:

Amerind Oil Co. proposes to drill a Strawn test to approximately 11,600' to be located in the NE/4 NE/4 of Section 28, T-16-S, R-37-E, Lea County, New Mexico.

We desire to commence operations in January 1985 and invite you to join us in drilling this test well or grant us a six month lease with a 1/4th royalty covering all of the above lands with a six month continuous drilling program. If you desire to join please advise and we will forward you an AFE and Operating Agreement.

Your immediate attention will be appreciated as we must make an application for compulsory pooling on or before January 7, 1985.

If you have any questions, please call.

Yours very truly,

*Bill Seltzer*  
Bill Seltzer

BS/kp

**BILL SELTZER**  
507 PETROLEUM BUILDING  
MIDLAND, TEXAS 79701

January 2, 1985

Re: T-16-S, R-37-E  
Section 28: NE/4  
Lea County, New Mexico

Mr. Kenneth Medlock  
Pennzoil Co.  
P.O. Box 1828  
Midland, Texas 79702

Dear Mr. Medlock:

Amerind Oil Co. proposes to drill a Strawn test to approximately 11,600 feet to be located in the NE/4 NE/4 of Section 28.

According to my information Pennzoil is the Lease owner of 30.2691 acres or 18.9181% of the proposed unit covering the NE/4 of Section 28.

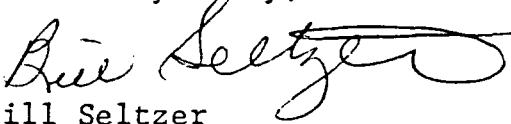
We desire to commence operations in January of 1985 to drill the above test and invite you to join us or grant us a Farmout.

Your immediate attention will be appreciated as we must make an application to compulsory pool other owners by January 7, 1985.

Enclosed please find an AFE and we will prepare an Operating Agreement which will be forwarded later in the week.

If you have any questions, please call.

Yours very truly,

  
Bill Seltzer

BS/kp  
Enclosure

**BILL SELTZER**  
507 PETROLEUM BUILDING  
MIDLAND, TEXAS 79701

December 28, 1984

Re: T-16-S, R-37-E  
Section 28: NE/4  
Lea County, New Mexico  
Shell HBP--7.5 acres

*Terry Enders*  
*713-870-3485*

Mr. ~~Rick Goenner~~  
Shell Western E&P, Inc.  
P.O. Box 991  
Houston, Texas 77001

Dear Mr. Goenner:

I am representing Amerind Oil Co., of Midland, Texas and according to my information Shell owns the interest shown above.

We propose to commence operations in January 1985 for the drilling of a Strawn test to approximately 11,600' to be located 660 FN and FEL of Section 28.

We request Shell to farmout their interest in the NE/4 of Section 28 delivering to Amerind a 78.125% net revenue lease on said lands. (These are the same terms that Shell farmed out their interest in the NW/4 of Section 28).

Your immediate attention will be appreciated in that I must make an application to Compulsory Pool other interests by January 7, 1985 and if Shell will farmout as requested we will dismiss you from our hearing.

If you have any questions, please call.

Yours very truly,

*Bill Seltzer*  
Bill Seltzer

BS/kp



**BILL SELTZER**  
507 PETROLEUM BUILDING  
MIDLAND, TEXAS 79701

December 28, 1984

Re: 126-E-485  
Mary E. Grisso Trust #1  
T-16-S, R-37-E  
Section 28: NE/4  
Lea County, New Mexico  
.3334 acre

405-843-3956

Mr. Harry J. Schafer, Jr.  
Trustee of the Mary E. Grisso Trust #1  
P.O. Box 14667  
Oklahoma City, Ok. 73113

Dear Mr. Schafer:

Amerind Oil Co. proposes to drill a Strawn test to approximately 11,600' to be located in the NE/4 NE/4 of Section 28, T-16-S, R-37-E, Lea County, New Mexico.

We desire to commence operations in January 1985 and invite you to join us in drilling this test well or grant us a six month lease with a 1/4th royalty covering all of the above lands with a six month continuous drilling program. If you desire to join please advise and we will forward you an AFE and Operating Agreement.

Your immediate attention will be appreciated as we must make an application for compulsory pooling on or before January 7, 1985.

If you have any questions, please call.

Yours very truly,

  
Bill Seltzer

BS/kp

HINKLE, COX, EATON, COFFIELD & HENSLEY

ATTORNEYS AT LAW

200 BLANKS BUILDING

POST OFFICE BOX 3580

MIDLAND, TEXAS 79702

(915) 683-4691

700 UNITED BANK PLAZA  
POST OFFICE BOX 10  
ROSWELL, NEW MEXICO 88201  
(505) 622-6510

1700 TEXAS AMERICAN BANK BUILDING  
POST OFFICE BOX 12118  
AMARILLO, TEXAS 79101  
(806) 372-5569

218 MONTEZUMA  
POST OFFICE BOX 2068  
SANTA FE, NEW MEXICO 87504  
(505) 982-4554

LEWIS C. COX\*  
PAUL W. EATON  
CONRAD E. COFFIELD  
HAROLD L. HENSLEY JR.\*  
STUART D. SHANOR\*  
C. D. MARTIN  
PAUL J. KELLY JR.\*  
OWEN W. LOPEZ\*  
DOUGLAS L. LUNSFORD\*  
PAUL M. BOHANNON  
T. CALDER EZZELL, JR.\*  
WILLIAM B. BURFORD  
JOHN S. NELSON\*  
RICHARD E. OLSON\*  
RICHARD A. SIMMS\*  
DEBORAH R. NORWOOD

JAMES H. ISBELL  
RICHARD R. WILFONG  
STEVEN D. ARNOLD  
JEFFREY L. BOWMAN  
JOHN C. HARRISON\*  
JAMES J. WECHSLER\*

JEFFREY L. FORNACIARI\*  
ROBERT D. SIMPSON  
NANCY S. CUSACK\*  
DAVID L. SPOEDE  
JEFFREY D. HEWETT  
JAMES BRUCE\*  
MICHELE A. REYNOLDS\*  
DAVID G. REYNOLDS\*  
THOMAS D. HAINES, JR.\*  
THOMAS M. HNAKHO\*  
MICHAEL F. MILLERICK\*  
GREGORY J. NIBERT\*  
JUDY K. MOORE  
KELLY S. THOMAS  
DAVID T. MARKETTE  
RALPH C. DUNN  
BRUCE R. ROGOFF\*  
JAMES H. HUDSON\*  
DONALD R. FEISTERMACHER\*  
DAVID B. GROCE  
DEBORAH K. MORRIS  
ROBERT M. BRISTOL  
GARY M. LADEN

OF COUNSEL  
CLARENCE E. HINKLE  
ROY C. SNODGRASS  
O. M. CALHOUN  
MACK CASLEY

W. E. BONDURANT, JR. (1913-1973)  
ROBERT A. STONE (1909-1989)

\*NOT LICENSED IN TEXAS

Ms. Florene Davidson  
Oil Conversation Division  
Post Office Box 2088  
Santa Fe, New Mexico 87501

Re: Amerind Oil Co. Applications  
for Compulsory Pooling Lea  
County, New Mexico

Dear Florene:

Enclosed herewith you will find, executed in triplicate, the following applications:

1. Application for Compulsory Pooling for E $\frac{1}{2}$ NE $\frac{1}{4}$  of Section 28, Township 16 South, Range 37 East, N.M.P.M., Lea County, New Mexico.

2. Application for Compulsory Pooling for W $\frac{1}{2}$ NE $\frac{1}{4}$  of Section 28, Township 16 South, Range 37 East, N.M.P.M., Lea County, New Mexico.

In line with our telephone conversation, it is my understanding that this will be set for hearing on January 30, 1985.

If anything additionally is needed in order to complete the filing for this case, please call.

Very truly yours,

HINKLE, COX, EATON,  
COFFIELD & HENSLEY

  
Conrad E. Coffield

RECEIVED

JAN 17 1985

Hinkle, Cox, Eaton, Coffield & Hensley,  
Santa Fe, New Mexico 87501

CEC:cl  
copies:

Mr. Jim Bruce  
Post Office Drawer 2068  
Santa Fe, New Mexico 87501

Mr. Bill Seltzer  
Amerind Oil Co.  
507 Petroleum Building  
Midland, Texas 79701

CERTIFIED MAIL  
RETURN RECEIPT REQUESTED:

Felmont Oil Corp.  
Post Office Box 2266  
Midland, Texas 79702  
Attn: Frank McCabe

Sohio Petroleum Co.  
Two Lincoln Center  
5420 LBJ Freeway  
Suite #1000/LB 03  
Dallas, Texas 75240  
Attn: Don Leonhart

J. R. McGinley, Jr.  
512 Mayo Building  
Post Office Box 3405  
Tulsa, Oklahoma 74101

Cleroy, Inc.  
512 Mayo Building  
Post Office Box 3405  
Tulsa, Oklahoma 74101

Lanroy, Inc.  
512 Mayo Building  
Post Office Box 3405  
Tulsa, Oklahoma 74101

Shell Western E&P, Inc.  
Post Office Box 991  
Houston, Texas 77001  
Attn: Terry Enders

Mr. Harry J. Schafer, Jr.  
Trustee of the Mary E. Grisso Trust #1  
Post Office Box 14667  
Oklahoma City, Oklahoma 73133

Dorothy Jean Van Zant Sanders  
Suite 508, Sinclair Building  
106 W. Fifth Street  
Fort Worth, Texas 76102

Pennzoil Company, USA  
Post Office Box 1828  
Midland, Texas 79702  
Attn: Ken Medlock

P 547 286 857

## RECEIPT FOR CERTIFIED MAIL

NO INSURANCE COVERAGE PROVIDED  
NOT FOR INTERNATIONAL MAIL

(See Reverse)

PS Form 3800, July 1982

\* U.S.G.P.O. 1983-403-517

Sent to <i>Janroy, Inc.</i>	
Street and No. <i>P.O. Box 3405</i>	
P.O., State and ZIP Code <i>Tulsa, OK 74101</i>	
Postage	\$
Certified Fee	
Special Delivery Fee	
Restricted Delivery Fee	
Return Receipt Showing to whom and Date Delivered	
Return receipt showing to whom, Date, and Address of Delivery	
TOTAL Postage and Fees	\$
Postmark or Date	

being returned to you. The return receipt fee will provide you the name of the person delivered to and the date of delivery. For additional fees the following services are available. Consult postmaster for fees and check box(es) for service(s) requested.

- 3811, July 1983
- ☒ Show to whom, date and address of delivery.
  - ☐ Restricted Delivery.

3. Article Addressed to:

*Janroy, Inc.*  
*P.O. Box 3405*  
*Tulsa, OK 74101*

4. Type of Service:

- ☐ Registered ☐ Insured  
☒ Certified ☐ COD  
☐ Express Mail

Article Number

P 547 286 857

Always obtain signature of addressee or agent and  
DATE DELIVERED.

5. Signature - Addressee

X

6. Signature - Agent

X

7. Date of Delivery

8. Addressee's Address (ONLY if requested and fee paid)

DOMESTIC RETURN RECEIPT

P 547 286 856

## RECEIPT FOR CERTIFIED MAIL

NO INSURANCE COVERAGE PROVIDED  
NOT FOR INTERNATIONAL MAIL

(See Reverse)

PS Form 3800, July 1982

\* U.S.G.P.O. 1983-403-517

Sent to <i>Cleroy, Inc.</i>	
Street and No. <i>P.O. Box 3405</i>	
P.O., State and ZIP Code <i>Tulsa, OK 74101</i>	
Postage	\$
Certified Fee	
Special Delivery Fee	
Restricted Delivery Fee	
Return Receipt Showing to whom and Date Delivered	
Return receipt showing to whom, Date, and Address of Delivery	
TOTAL Postage and Fees	\$
Postmark or Date	

PS Form 3811, July 1983

## SENDER: Complete items 1, 2, 3 and 4.

Put your address in the "RETURN TO" space on the reverse side. Failure to do this will prevent this card from being returned to you. The return receipt fee will provide you the name of the person delivered to and the date of delivery. For additional fees the following services are available. Consult postmaster for fees and check box(es) for service(s) requested.

- ☒ Show to whom, date and address of delivery.
- ☐ Restricted Delivery.

3. Article Addressed to:

*Cleroy, Inc.*  
*P.O. Box 3405*  
*Tulsa, OK 74101*

4. Type of Service:

- ☐ Registered ☐ Insured  
☒ Certified ☐ COD  
☐ Express Mail

Article Number

P 547 286 856

Always obtain signature of addressee or agent and  
DATE DELIVERED.

5. Signature - Addressee

X

6. Signature - Agent

X

7. Date of Delivery

JAN 18 1985

8. Addressee's Address (ONLY if requested and fee paid)

DOMESTIC RETURN RECEIPT

P 547 286 855

# RECEIPT FOR CERTIFIED MAIL

NO INSURANCE COVERAGE PROVIDED  
NOT FOR INTERNATIONAL MAIL

(See Reverse)

U.S.G.P.O. 1983-403 517

PS Form 3800, 1982

Sent to	J. R. McKinley, Jr.
Street and No.	P.O. Box 3405
P.O., State and ZIP Code	Tulsa, OK 74101
Postage	\$
Certified Fee	
Special Delivery Fee	
Restricted Delivery Fee	
Return Receipt Showing to whom and Date Delivered	
Return receipt showing to whom, Date, and Address of Delivery	
TOTAL Postage and Fees	\$
Postmark or Date	

verse side. Failure to do this will prevent this card from being returned to you. The return receipt fee will provide you the name of the person delivered to and the date of delivery. For additional fees the following services are available. Consult postmaster for fees and check box(es) for service(s) requested.

- ☒ Show to whom, date and address of delivery.
- ☐ Restricted Delivery.

3. Article Addressed to:  
J. R. McKinley, Jr.  
P.O. Box 3405  
Tulsa, OK 74101

4. Type of Service: Article Number  
☐ Registered ☐ Insured  
☒ Certified ☐ COD  
☐ Express Mail P 547 286 855

Always obtain signature of addressee or agent and DATE DELIVERED.

5. Signature - Addressee

X *[Signature]*

6. Signature - Agent

X *[Signature]*

7. Date of Delivery

1-24

8. Addressee's Address (ONLY if requested and fee paid)

DOMESTIC RETURN RECEIPT

P 547 286 858

# RECEIPT FOR CERTIFIED MAIL

NO INSURANCE COVERAGE PROVIDED  
NOT FOR INTERNATIONAL MAIL

(See Reverse)

U.S.G.P.O. 1983-403 517

PS Form 3800, 1982

Sent to	Shell Western E & P
Street and No.	P.O. Box 991
P.O., State and ZIP Code	Houston, TX 77001
Postage	\$
Certified Fee	
Special Delivery Fee	
Restricted Delivery Fee	
Return Receipt Showing to whom and Date Delivered	
Return receipt showing to whom, Date, and Address of Delivery	
TOTAL Postage and Fees	\$
Postmark or Date	

PS Form 3811, July 1983

SENDER: Complete items 1, 2, 3 and 4.

Put your address in the "RETURN TO" space on the reverse side. Failure to do this will prevent this card from being returned to you. The return receipt fee will provide you the name of the person delivered to and the date of delivery. For additional fees the following services are available. Consult postmaster for fees and check box(es) for service(s) requested.

- ☒ Show to whom, date and address of delivery.
- ☐ Restricted Delivery.

3. Article Addressed to:  
Shell Western E & P, Inc  
P.O. Box 991  
Houston, TX 77001

4. Type of Service: Article Number  
☐ Registered ☐ Insured  
☒ Certified ☐ COD  
☐ Express Mail P 547 286 858

Always obtain signature of addressee or agent and DATE DELIVERED.

5. Signature - Addressee

X

6. Signature - Agent

X *W. Wilson*

7. Date of Delivery

JAN 18 1985

8. Addressee's Address (ONLY if requested and fee paid)

DOMESTIC RETURN RECEIPT

P 547 286 853

## RECEIPT FOR CERTIFIED MAIL

NO INSURANCE COVERAGE PROVIDED  
NOT FOR INTERNATIONAL MAIL

(See Reverse)

★ U.S.G.P.O. 1983-403-517

1982

PS Form 3800

Sent to	Felmont Oil
Street and No.	P.O. 2266
P.O., State and ZIP Code	Midland, Tx
Postage	\$
Certified Fee	
Special Delivery Fee	
Restricted Delivery Fee	
Return Receipt Showing to whom and Date Delivered	
Return receipt showing to whom, Date, and Address of Delivery	
TOTAL Postage and Fees	\$
Postmark or Date	

PS Form 3811, July 1983

SENDER: Complete items 1, 2, 3 and 4.

Put your address in the "RETURN TO" space on the reverse side. Failure to do this will prevent this card from being returned to you. The return receipt fee will provide you the name of the person delivered to and the date of delivery. For additional fees the following services are available. Consult postmaster for fees and check box(es) for service(s) requested.

1. ☒ Show to whom, date and address of delivery.
2. ☐ Restricted Delivery.

3. Article Addressed to: Frank McCabe  
Felmont Oil Corp.  
P.O. Box 2266  
Midland, Texas

4. Type of Service: ☐ Registered ☐ Insured  
☒ Certified ☐ COD  
☐ Express Mail

Article Number  
P 547 286 853

Always obtain signature of addressee or agent and  
DATE DELIVERED.

5. Signature - Addressee

X

6. Signature - Agent

X

7. Date of Delivery

8. Addressee's Address (ONLY if requested and fee paid)

DOMESTIC RETURN RECEIPT

P 547 286 859

## RECEIPT FOR CERTIFIED MAIL

NO INSURANCE COVERAGE PROVIDED  
NOT FOR INTERNATIONAL MAIL

(See Reverse)

★ U.S.G.P.O. 1983-403-517

1982

PS Form 3800

Sent to	Harry J. Schaper
Street and No.	P.O. Box 14667
P.O., State and ZIP Code	Oklahoma City, OK 73133
Postage	\$
Certified Fee	
Special Delivery Fee	
Restricted Delivery Fee	
Return Receipt Showing to whom and Date Delivered	
Return receipt showing to whom, Date, and Address of Delivery	
TOTAL Postage and Fees	\$
Postmark or Date	

PS Form 3811, July 1983

SENDER: Complete items 1, 2, 3 and 4.

Put your address in the "RETURN TO" space on the reverse side. Failure to do this will prevent this card from being returned to you. The return receipt fee will provide you the name of the person delivered to and the date of delivery. For additional fees the following services are available. Consult postmaster for fees and check box(es) for service(s) requested.

1. ☒ Show to whom, date and address of delivery.
2. ☐ Restricted Delivery.

3. Article Addressed to: Harry J. Schaper, Jr.  
P.O. Box 14667  
Oklahoma City, OK 73133

4. Type of Service: ☐ Registered ☐ Insured  
☒ Certified ☐ COD  
☐ Express Mail

Article Number  
P 547 286 859

Always obtain signature of addressee or agent and  
DATE DELIVERED.

5. Signature - Addressee

X

6. Signature - Agent

X

7. Date of Delivery

8. Addressee's Address (ONLY if requested and fee paid)

DOMESTIC RETURN RECEIPT



P 547 286 860

## RECEIPT FOR CERTIFIED MAIL

NO INSURANCE COVERAGE PROVIDED  
NOT FOR INTERNATIONAL MAIL

(See Reverse)

PS Form 3800, July 1983

U.S.G.P.O. 1983-403-517

Sent to Dorothy Jean Van Nant  
 Street and No. Suite 508 Sinclair Bldg  
 P.O., State and ZIP Code Fort Worth, TX 76102

Postage \$

Certified Fee

Special Delivery Fee

Restricted Delivery Fee

Return Receipt Showing to whom and Date Delivered

Return receipt showing to whom, Date, and Address of Delivery

TOTAL Postage and Fees \$

Postmark or Date

PS Form 3811, July 1983

## SENDER: Complete items 1, 2, 3 and 4.

Put your address in the "RETURN TO" space on the reverse side. Failure to do this will prevent this card from being returned to you. The return receipt fee will provide you the name of the person delivered to and the date of delivery. For additional fees the following services are available. Consult postmaster for fees and check box(es) for service(s) requested.

- ☒ Show to whom, date and address of delivery.
- ☐ Restricted Delivery.

## 3. Article Addressed to:

Dorothy Jean Van Nant  
Suite 508 Sinclair Bldg  
106 W. Fifth  
Fort Worth, TX 76102

## 4. Type of Service:

- ☐ Registered ☐ Insured  
☒ Certified ☐ COD  
☐ Express Mail

Article Number

P 547 286 860

Always obtain signature of addressee or agent and  
 DATE DELIVERED.

## 5. Signature - Addressee

X

## 6. Signature - Agent

X

## 7. Date of Delivery

## 8. Addressee's Address (ONLY if requested and fee paid)

DOMESTIC RETURN RECEIPT

P 547 286 854

## RECEIPT FOR CERTIFIED MAIL

NO INSURANCE COVERAGE PROVIDED  
NOT FOR INTERNATIONAL MAIL

(See Reverse)

PS Form 3800, July 1983

U.S.G.P.O. 1983-403-517

Sent to Sohio Petroleum  
 Street and No. 5420 LBJ Freeway  
 P.O., State and ZIP Code #1000/AB03  
Dallas, TX 75240

Postage \$

Certified Fee

Special Delivery Fee

Restricted Delivery Fee

Return Receipt Showing to whom and Date Delivered

Return receipt showing to whom, Date, and Address of Delivery

TOTAL Postage and Fees \$

Postmark or Date

PS Form 3811, July 1983

## SENDER: Complete items 1, 2, 3 and 4.

Put your address in the "RETURN TO" space on the reverse side. Failure to do this will prevent this card from being returned to you. The return receipt fee will provide you the name of the person delivered to and the date of delivery. For additional fees the following services are available. Consult postmaster for fees and check box(es) for service(s) requested.

- ☒ Show to whom, date and address of delivery.
- ☐ Restricted Delivery.

## 3. Article Addressed to:

Don Leonhart  
Sohio Petroleum  
Two Lincoln Center  
5420 LBJ Freeway, #1000/AB03  
Dallas, TX 75240

## 4. Type of Service:

- ☐ Registered ☐ Insured  
☒ Certified ☐ COD  
☐ Express Mail

Article Number

P 547 286 854

Always obtain signature of addressee or agent and  
 DATE DELIVERED.

## 5. Signature - Addressee

X

## 6. Signature - Agent

X

## 7. Date of Delivery

## 8. Addressee's Address (ONLY if requested and fee paid)

DOMESTIC RETURN RECEIPT



P 547 286 861

**RECEIPT FOR CERTIFIED MAIL**

NO INSURANCE COVERAGE PROVIDED  
NOT FOR INTERNATIONAL MAIL

(See Reverse)

★ U.S.G.P.O. 1983-403-517

1982 PS Form 3800

Sent to	<i>Perry</i>
Street and No.	<i>P.O. Box 1828</i>
P.O. State and ZIP Code	<i>Midland, TX 79702</i>
Postage	\$
Certified Fee	
Special Delivery Fee	
Restricted Delivery Fee	
Return Receipt Showing to whom and Date Delivered	
Return receipt showing to whom, Date, and Address of Delivery	
TOTAL Postage and Fees	\$
Postmark or Date	

PS Form 3811, July 1983

**SENDER: Complete items 1, 2, 3 and 4.**

Put your address in the "RETURN TO" space on the reverse side. Failure to do this will prevent this card from being returned to you. The return receipt fee will provide you the name of the person delivered to and the date of delivery. For additional fees the following services are available. Consult postmaster for fees and check box(es) for service(s) requested.

- ☒ Show to whom, date and address of delivery.
- ☐ Restricted Delivery.

**3. Article Addressed to:**

*Perry*  
*P.O. Box 1828*  
*Midland, TX 79702*

**4. Type of Service:**

- ☐ Registered ☐ Insured  
☒ Certified ☐ COD  
☐ Express Mail

**Article Number**

*P547 286 861*

Always obtain signature of addressee or agent and  
**DATE DELIVERED.**

**5. Signature - Addressee**

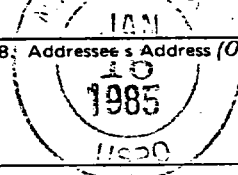
X *[Signature]*

**6. Signature - Agent**

X

**7. Date of Delivery**

**8. Addressee's Address (ONLY if requested and fee paid)**



Dockets Nos. 5-85 and 6-85 are tentatively set for February 13 and February 27, 1985. Applications for hearing must be filed at least 22 days in advance of hearing date.

DOCKET: EXAMINER HEARING - WEDNESDAY - JANUARY 30, 1985

8 A.M. - OIL CONSERVATION DIVISION CONFERENCE ROOM,  
STATE LAND OFFICE BUILDING, SANTA FE, NEW MEXICO

The following cases will be heard before Michael E. Stogner, Examiner, or Gilbert P. Quintana, Alternate Examiner:

- CASE 8457: Application of Amerind Oil Company for compulsory pooling, Lea County, New Mexico. Applicant, in the above-styled cause, seeks an order pooling all mineral interests in the Strawn formation underlying the W/2 NE/4 of Section 28, Township 16 South, Range 37 East, to be dedicated to a well to be drilled at a standard location thereon. Also to be considered will be the cost of drilling and completing said well and the allocation of the cost thereof as well as actual operating costs and charges for supervision, designation of applicant as operator of the well and a charge for risk involved in drilling said well.
- CASE 8458: Application of Amerind Oil Company for compulsory pooling, Lea County, New Mexico. Applicant, in the above-styled cause, seeks an order pooling all mineral interests in the Strawn formation underlying the E/2 NE/4 of Section 28, Township 16 South, Range 37 East, to be dedicated to a well to be drilled at a standard location thereon. Also to be considered will be the cost of drilling and completing said well and the allocation of the cost thereof as well as actual operating costs and charges for supervision, designation of applicant as operator of the well and a charge for risk involved in drilling said well.
- CASE 8459: Application of John Yuronka for compulsory pooling, Lea County, New Mexico. Applicant, in the above-styled cause, seeks an order pooling all mineral interests from the surface to 7400 feet underlying Lot 13 (Unit M) of Section 6, Township 21 South, Range 38 East, to be dedicated to a well to be drilled at a standard location thereon. Also to be considered will be the cost of drilling and completing said well and the allocation of the cost thereof as well as actual operating costs and charges for supervision, designation of applicant as operator of the well and a charge for risk involved in drilling said well.
- CASE 8460: Application of John Yuronka for compulsory pooling, Lea County, New Mexico. Applicant, in the above-styled cause, seeks an order pooling all mineral interests from the surface to 7400 feet underlying Lot 12 (Unit L) of Section 6, Township 21 South, Range 38 East, to be dedicated to a well to be drilled at a standard location thereon. Also to be considered will be the cost of drilling and completing said well and the allocation of the cost thereof as well as actual operating costs and charges for supervision, designation of applicant as operator of the well and a charge for risk involved in drilling said well.
- CASE 8461: Application of Alpha Twenty-One Production Company for compulsory pooling, Lea County, New Mexico. Applicant, in the above-styled cause, seeks an order pooling all mineral interests from the surface to the base of the Grayburg formation underlying the SE/4 NE/4 of Section 32, Township 18 South, Range 37 East, to be dedicated to a well to be drilled at a standard location thereon. Also to be considered will be the cost of drilling and completing said well and the allocation of the cost thereof as well as actual operating costs and charges for supervision, designation of applicant as operator of the well and a charge for risk involved in drilling said well.
- CASE 8462: Application of Alpha Twenty-One Production Company for salt water disposal, Lea County, New Mexico. Applicant, in the above-styled cause, seeks authority to dispose of produced salt water into the San Andres formation in the perforated interval from approximately 3700 feet to 4000 feet in the existing Sun Exploration and Production Company Gregory "A" Well No. 3 located 660 feet from the North and West lines (Unit D) of Section 33, Township 25 South, Range 37 East.
- CASE 8463: Application of David Fasken for termination of prorationing in the Burton Flat-Morrow Gas Pool, Eddy County, New Mexico. Applicant, in the above-styled cause, seeks an order terminating prorationing in the Burton Flat-Morrow Gas Pool located in portions of Townships 20 and 21 South, Ranges 26, 27, and 28 East, and to also cancel all cumulative over-production and under-production within said pool.

- CASE 8464: Application of Mobil Producing Texas & New Mexico, Inc. for infill findings, Lea County, New Mexico. Applicant, in the above-styled cause, seeks a determination that infill drilling of all proration units in the North Vacuum Abo Pool located in portions of Townships 16 and 17 South, Ranges 34 and 35 East, is necessary to effectively and efficiently drain these proration units.
- CASE 8465: Application of Bison Petroleum Corporation for an unorthodox oil well location, Chaves County, New Mexico. Applicant, in the above-styled cause, seeks approval of an unorthodox oil well location 1980 feet from the North line and 1200 feet from the West line of Section 34, Township 13 South, Range 30 East, NMPM, Southeast Chaves Queen Gas Area Associated Pool, the SW/4 NW/4 (Unit E) of said Section 34 to be dedicated to the well.
- CASE 8466: Application of El Paso Natural Gas Company for an unorthodox gas well location, San Juan County, New Mexico. Applicant, in the above-styled cause, seeks approval of an unorthodox infill gas well location 1180 feet from the North line and 2440 feet from the East line of Section 9, Township 32 North, Range 7 West, NMPM, Blanco Mesaverde Pool, the previously approved 376.88-acre non-standard proration unit comprising the SE/4, E/2 SW/4 and Lots 1, 2, and 3 of said Section 9 and Lots 3 and 4 and the NW/4 SW/4 of Section 10, Township 32 North, Range 7 West, to be dedicated to the well.
- CASE 8467: Application of Gulf Oil Corporation for downhole commingling, Lea County, New Mexico. Applicant, in the above-styled cause, seeks approval for the downhole commingling of Jalmat Gas Pool and Langlie Mattix Pool production in the wellbore of its C. D. Woolworth Well No. 7 located 1980 feet from the South and East lines (Unit J) of Section 30, Township 24 South, Range 37 East.
- CASE 8440: (Continued from January 16, 1985, Examiner Hearing)
- Application of Conoco Inc. to amend Administrative Division Order DHC-417, Lea County, New Mexico. Applicant, in the above-styled cause, seeks to amend Administrative Division Order DHC-417 to allow its State H-35 Well No. 9 located in Unit H of Section 35, Township 17 South, Range 34 East, to produce approximately 120 more barrels of water per day than presently allowed.
- CASE 8448: (Continued from January 16, 1985, Examiner Hearing)
- Gary-Williams Oil Producer, Inc. for pool extension, amendment of Division Order No. R-7471 and for twelve non-standard oil proration units, Sandoval County, New Mexico. Applicant, in the above-styled cause, seeks the extension of the Rio Puerco-Mancos Oil Pool to include Sections 3, 4, 5, 8, 9, 10, 15, 24, and 17 of Township 20 North, Range 2 West, Sections 19 through 22 and 27 through 34 of Township 21 North, Range 2 West, Sections 21 through 28 of Township 20 North, Range 3 West, and Sections 25, 26, 35 and 36 of Township 21 North, Range 3 West and the amendment of the SPECIAL RULES AND REGULATIONS FOR THE RIO PUERCO-MANCOS OIL POOL, as promulgated in Division Order No. R-7471, to further restrict the well location requirements. Applicant further seeks approval of twelve non-standard oil proration and spacing units, all within the above-described pool extension area and necessitated by irregularities in section sizes and shapes, each comprised of various contiguous lots and/or tracts in Sections 3, 4, and 5 of Township 20 North, Range 2 West and Sections 19, 30 and 31 of Township 21 North, Range 2 West.
- CASE 8450: (Continued from January 16, 1985, Examiner Hearing)
- Application of Robert E. Chandler Corporation for compulsory pooling and a non-standard proration unit, Lea County, New Mexico. Applicant, in the above-styled cause, seeks an order pooling all mineral interests in the Blinbry formation underlying a non-standard oil proration unit, consisting of approximately 25.9 acres, comprising Lot 4 of Section 29, Township 18 South, Range 39 East, NMPM, East Hobbs-Blinbry Pool, to be dedicated to a well to be drilled at a standard location thereon. Also to be considered will be the cost of drilling and completing said well and the allocation of the cost thereof as well as actual operating costs and charges for supervision, designation of applicant as operator of the well and a charge for risk involved in drilling said well.
- CASE 8468: Application of Damson Oil Corporation for exemption from the New Mexico Natural Gas Pricing Act (NMPA). Applicant, in the above-styled cause, seeks the exemption from the NMPA, for the Getty Oil Company (Texaco Inc.) operated Mexico Federal "K" Well No. 1-E located 1190 feet from the South line and 2020 feet from the West line of Section 8, Township 28 North, Range 10 West, NMPM, Basin Dakota Pool, San Juan County, New Mexico, in which Damson Oil Corporation owns an interest, as provided in Section 62-7-5, NMSA, 1978. To be considered will be the granting of said exemption from the date of the filing of the application. In the absence of objection, any such application for exemption which meets the criteria set forth in Division Order No. R-5436 will be granted.

- CASE 8469: Application of Damson Oil Corporation for exemption from the New Mexico Natural Gas Pricing Act (NMPA). Applicant, in the above-styled cause, seeks the exemption from the NMPA, for the Mesa Petroleum Company operated McLeod Well No. 2-E located 1530 feet from the North line and 930 feet from the West line of Section 34, Township 28 North, Range 10 West, NMPM, Basin-Dakota Pool, San Juan County, in which Damson Oil Corporation owns an interest, as provided in Section 62-7-5, NMSA, 1978. To be considered will be the granting of said exemption from the date of the filing of the application. In the absence of objection, any such application for exemption which meets the criteria set forth in Division Order No. R-5436 will be granted.
- CASE 8470: Application of Amoco Production Company for amendment to Division Order No. R-7518, Lea County, New Mexico. Applicant, in the above-styled cause, seeks the amendment of Division Order No. R-7518 to include the Wolfcamp formation as an injection interval to dispose of produced salt water in its State "FU" Well No. 3 located 1700 feet from the North line and 660 feet from the West line of Section 25, Township 18 South, Range 34 East, NMPM, Airstrip-Wolfcamp Pool.
- CASE 8471: Application of Amoco Production Company for NGPA Wellhead Price Ceiling Category Determination, San Juan County, New Mexico. Applicant, in the above-styled cause, seeks the determination that its Wood Gas Com "A" well No. 1 located in the NW/4 NE/4 of Section 4, Township 31 North, Range 10 West, NMPM, Cedar Hill Fruitland Basal Coal Gas Pool, meets the NGPA well category criteria for Section 107, High Cost Occluded Gas Produced from Coal Seams, under Section 107 of the Natural Gas Policy Act of 1978.
- CASE 8472: Application of Inexco Oil Company for compulsory pooling and a non-standard proration unit, Lea County, New Mexico. Applicant, in the above-styled cause, seeks an order pooling all mineral interests in all formation from the surface to the top of the Strawn formation underlying the NW/4 SE/4 of Section 13, Township 17 South, Range 37 East, to form a standard 40-acre oil proration unit to be dedicated to a well to be drilled at a standard oil well location 1980 feet from the South and East lines of said Section 13. Applicant further seeks an order pooling all mineral interests in the Strawn formation underlying the NE/4 SW/4 and NW/4 SE/4 of said Section 13, to form a non-standard 80-acre oil proration unit also to be dedicated to the above-described well. Also to be considered will be the cost of drilling and completing said well and the allocation of the cost thereof as well as actual operating costs and charges for supervision, designation of applicant as operator of the well and a charge for risk involved in drilling said well.
- CASE 8473: Application of MTS Ltd. Partnership for compulsory pooling, a non-standard gas proration unit, and an unorthodox gas well location, Lea County, New Mexico. Applicant, in the above-styled cause, seeks an order pooling all mineral interests from the surface to the top of the Wolfcamp formation underlying the NE/4 of Section 3, Township 16 South, Range 35 East, to form a standard 160-acre gas proration unit to be dedicated to a well to be drilled at an unorthodox gas well location 3806 feet from the North line and 2193 feet from the East line of said Section 3. Applicant further seeks an order pooling all mineral interests from the top of the Wolfcamp formation to the base of the Morrow formation underlying Lots 1, 2, 7, and 8, and the NE/4 of said Section 3 to form a non-standard 338.59-acre gas proration unit also to be dedicated to the above-described well. Also to be considered will be the cost of drilling and completing said well and the allocation of the cost thereof as well as actual operating costs and charges for supervision, designation of applicant as operator of the well and a charge for risk involved in drilling said well.
- CASE 8474: In the matter of the hearing called by the Oil Conservation Division on its own motion for an order creating, contracting, redesignating and extending certain pools in Chaves, Lea, and Roosevelt Counties, New Mexico:
- (a) CREATE a new pool in Lea County, New Mexico, classified as an oil pool for Permo Pennsylvanian production and designated as the Eight Mile Draw-Permo Pennsylvanian Pool. The discovery well is the Yates Petroleum Corporation Lonestar AAI State Well No. 1 located in Unit K of Section 19, Township 11 South, Range 35 East, NMPM. Said pool would comprise:
 

TOWNSHIP 11 SOUTH, RANGE 35 EAST, NMPM

Section 19: SW/4
  - (b) CREATE a new pool in Lea County, New Mexico, classified as an oil pool for Atoka production and designated as the Kemnitz-Atoka Pool. The discovery well is the OGR Operating Company, Inc. Kemnitz 17 State Well No. 1 located in Unit H of Section 17, Township 16 South, Range 34 East, NMPM. Said pool would comprise:
 

TOWNSHIP 16 SOUTH, RANGE 34 EAST, NMPM

Section 17: NE/4
  - (c) CREATE a new pool in Lea County, New Mexico, classified as a gas pool for Chester production and designated as the East Shoe Bar-Chester Gas Pool. The discovery well is the Maralo, Inc. State K-33 Com Well No. 3 located in Unit O of Section 30, Township 16 South, Range 36 East, NMPM. Said pool would comprise:
 

TOWNSHIP 16 SOUTH, RANGE 36 EAST, NMPM

Section 30: SE/4

- (d) CREATE a new pool in Roosevelt County, New Mexico, classified as an oil pool for Canyon production and designated as the West Tucker Ranch-Canyon Pool. The discovery well is the Wallace Oil and Gas, Inc. Tucker Well No. 2 located in Unit P of Section 5, Township 7 South, Range 33 East, NMPM. Said pool would comprise:

TOWNSHIP 7 SOUTH, RANGE 33 EAST, NMPM

Section 5: SE/4

- (e) CONTRACT the vertical limits of the McDonald-Pennsylvanian Pool in Lea County, New Mexico, to include only the Cisco, Canyon, and Strawn formations, and redesignate said pool as the McDonald-Upper Pennsylvanian Pool.
- (f) REDESIGNATE the East New Hope-Pennsylvanian Gas Pool in Lea County, New Mexico, as the East New Hope-Wolfcamp Gas Pool, because the producing formation was incorrectly classified when said pool was created.
- (g) EXTEND the North Anderson Ranch-Cisco Canyon Pool in Lea County, New Mexico, to include therein:

TOWNSHIP 15 SOUTH, RANGE 32 EAST, NMPM

Section 33: SW/4

TOWNSHIP 16 SOUTH, RANGE 32 EAST, NMPM

Section 1: NW/4

- (h) EXTEND the South Brunson-Abo Pool in Lea County, New Mexico to include therein:

TOWNSHIP 22 SOUTH, RANGE 38 EAST, NMPM

Section 32: SE/4

Section 33: SW/4

- (i) EXTEND the Southeast Chaves-Queen Gas Area Associated Pool in Chaves County, New Mexico, to include therein:

TOWNSHIP 12 SOUTH, RANGE 31 EAST, NMPM

Section 35: NW/4

- (j) EXTEND the North Chaveroo-Permo Pennsylvanian Pool in Roosevelt County, New Mexico, to include therein:

TOWNSHIP 7 SOUTH, RANGE 33 EAST, NMPM

Section 14: NW/4

- (k) EXTEND the Cruz-Delaware Pool in Lea County, New Mexico, to include therein:

TOWNSHIP 23 SOUTH, RANGE 33 EAST, NMPM

Section 8: SW/4

- (l) EXTEND the East Grama Ridge-Morrow Gas Pool in Lea County, New Mexico, to include therein:

TOWNSHIP 22 SOUTH, RANGE 34 EAST, NMPM

Section 11: S/2

- (m) EXTEND the Northeast Lovington-Pennsylvanian Pool in Lea County, New Mexico, to include therein:

TOWNSHIP 16 SOUTH, RANGE 37 EAST, NMPM

Section 28: NW/4

- (n) EXTEND the McDonald-Atoka Gas Pool in Lea County, New Mexico, to include therein:

TOWNSHIP 13 SOUTH, RANGE 36 EAST, NMPM

Section 33: NW/4 and S/2

- (o) EXTEND the Morton-Wolfcamp Pool in Lea County, New Mexico, to include therein:

TOWNSHIP 15 SOUTH, RANGE 35 EAST, NMPM

Section 7: E/2 SE/4

- (p) EXTEND the Pearl-Queen Pool in Lea County, New Mexico, to include therein:

TOWNSHIP 19 SOUTH, RANGE 34 EAST, NMPM

Section 33: NE/4

Section 34: N/2

- (q) EXTEND the North Quail Ridge-Morrow Gas Pool in Lea County, New Mexico, to include therein:

TOWNSHIP 18 SOUTH, RANGE 33 EAST, NMPM

Section 36: N/2 and SE/4