



W. J. Holcomb
District Manager

February 13, 1985

Mr. Gilbert Quintana
New Mexico Oil Conservation Division
P. O. Box 2088
Santa Fe, NM 87501

File: DDL-194-400.1

Application for Unorthodox Location
Gallegos Canyon Unit No. 247E
Basin Dakota and Undesignated Gallup Fields
San Juan County, New Mexico

Amoco Production Company hereby requests approval of an unorthodox well location for the Gallegos Canyon Unit No. 247E. The proposed location is 1050' FSL x 1090' FEL of Section 5, T27N, R12W, San Juan County, New Mexico.

This well was staked in the unorthodox location indicated above in order to place the well in an orthodox window for the Basin Dakota formation.

A copy of this application is being sent by certified mail to the offset lease holders, National Drilling and Benson-Montin-Greer Co., with the request that they furnish you a waiver of objection and return one copy of the same to me.

Yours very truly,

W. J. Holcomb

KRJ/ct

Attachments

cc: Mr. Ernie Bush
New Mexico Oil Conservation Division
1000 Rio Brazos Road
Aztec, NM 87410

_____ hereby waives objection to
Amoco's application for an unorthodox location as proposed above.


By: _____

Date: _____

AM18

Amoco Production Company

Petroleum Center Building
501 Airport Drive
Farmington, New Mexico 87401
505-325-8841



Case 8543

OIL CONSERVATION DIVISION

P. O. BOX 2088

SANTA FE, NEW MEXICO 87501

All distances must be from the outer boundaries of the Section.

STATE OF NEW MEXICO

ENERGY AND MINERALS DEPARTMENT

Form C-107
Revised 10-1-78

Case 8543

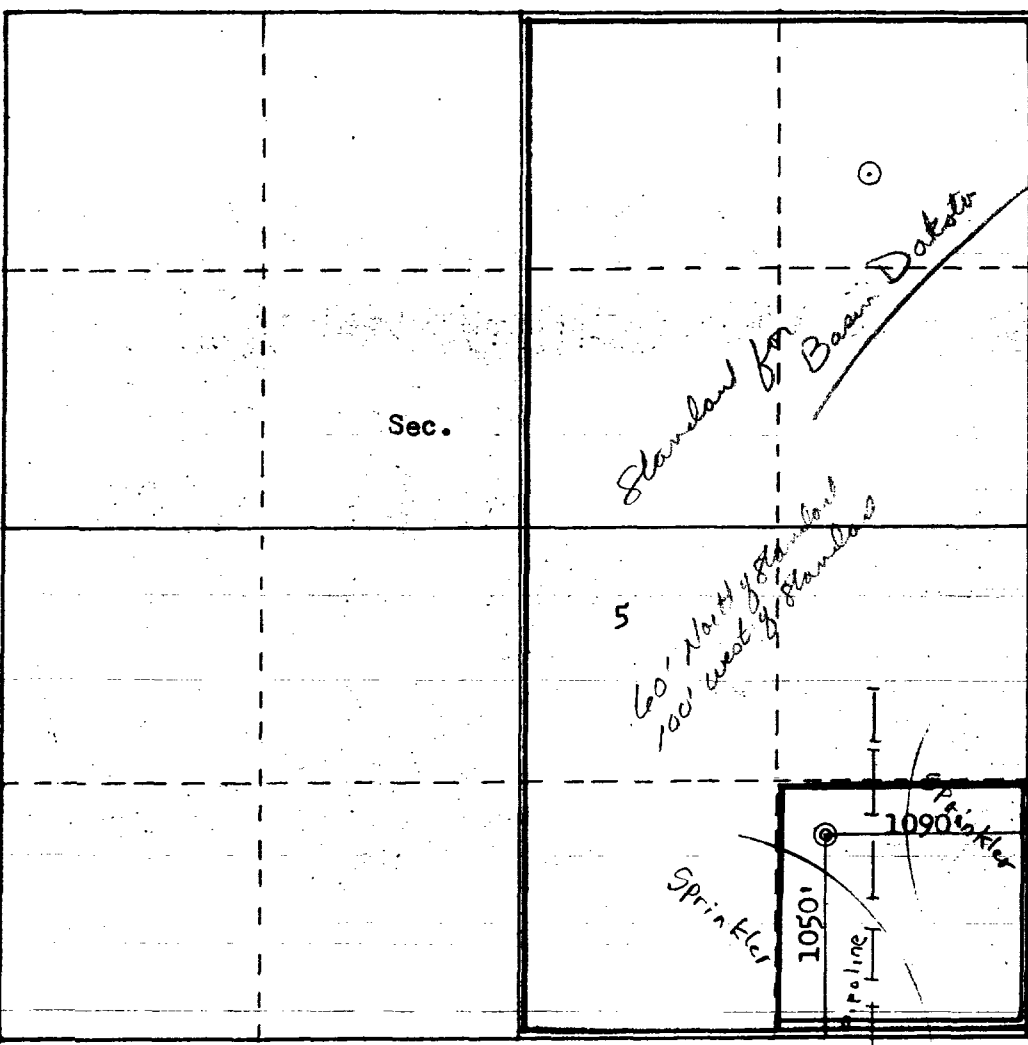
Operator AMOCO PRODUCTION COMPANY		Lease GALLEGOS CANYON UNIT		Well No. 217E
Unit Letter P	Section 5	Township 27N	Range 12W	County San Juan
Actual Footage Location of Well: 1050 feet from the South line and 1090 feet from the East line				
Ground Level Elev: 5701	Producing Formation DAKOTA & GALLUP	Pool Basin Dakota/ Undes. Gallup	Dedicated Acreage: 320/40 Acres	

1. Outline the acreage dedicated to the subject well by colored pencil or hachure marks on the plat below.
2. If more than one lease is dedicated to the well, outline each and identify the ownership thereof (both as to working interest and royalty).
3. If more than one lease of different ownership is dedicated to the well, have the interests of all owners been consolidated by communitization, unitization, force-pooling, etc?

☒ Yes ☐ No If answer is "yes," type of consolidation Unitized

If answer is "no," list the owners and tract descriptions which have actually been consolidated. (Use reverse side of this form if necessary.) _____

No allowable will be assigned to the well until all interests have been consolidated (by communitization, unitization, forced-pooling, or otherwise) or until a non-standard unit, eliminating such interests, has been approved by the Commission.



Scale: 1"=1000'

CERTIFICATION

I hereby certify that the information contained herein is true and complete to the best of my knowledge and belief.

Name
B.D. Shaw

Position
Administrative Supervisor

Company
Amoco Production Company

Date
2-5-85

I hereby certify that the well location shown on this plat was plotted from field notes of actual surveys made by me or under my supervision, and that the same is true and correct to the best of my knowledge and belief.

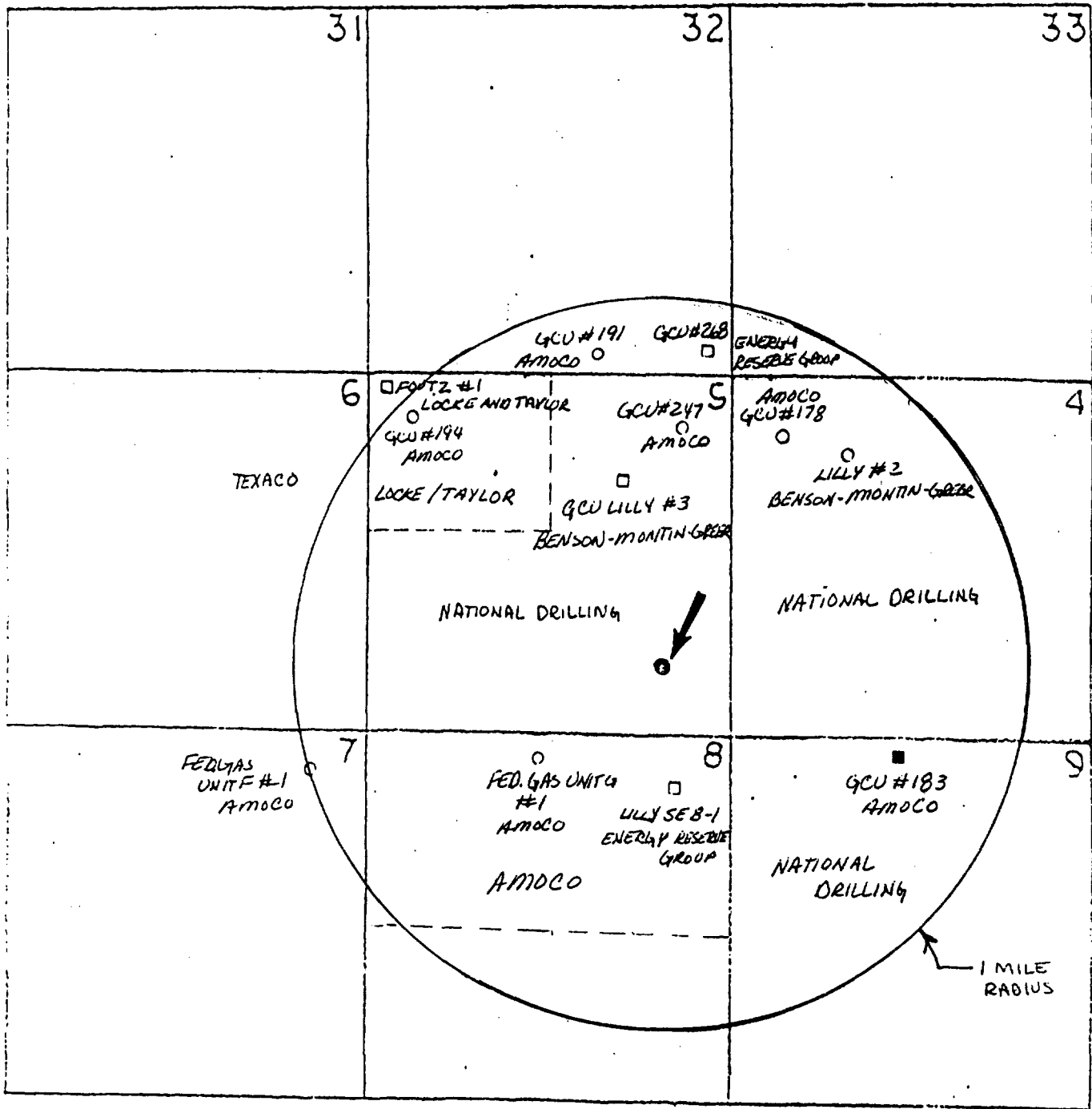
Date Surveyed
January 11, 1985

Registered Professional Engineer
and Land Surveyor
Fred B. Kerr Jr.

Certificate No. **14**
3950

GALLEGOS CANYON UNIT # 247E

R12W



- BASIN DAKOTA WELLS
- KUTZ PICTURED CLIFF WELLS
- ▽ UNDESIGNATED GALLUP WELLS
- DRILLED AND ABANDONED WELLS
- PROPOSED WELL

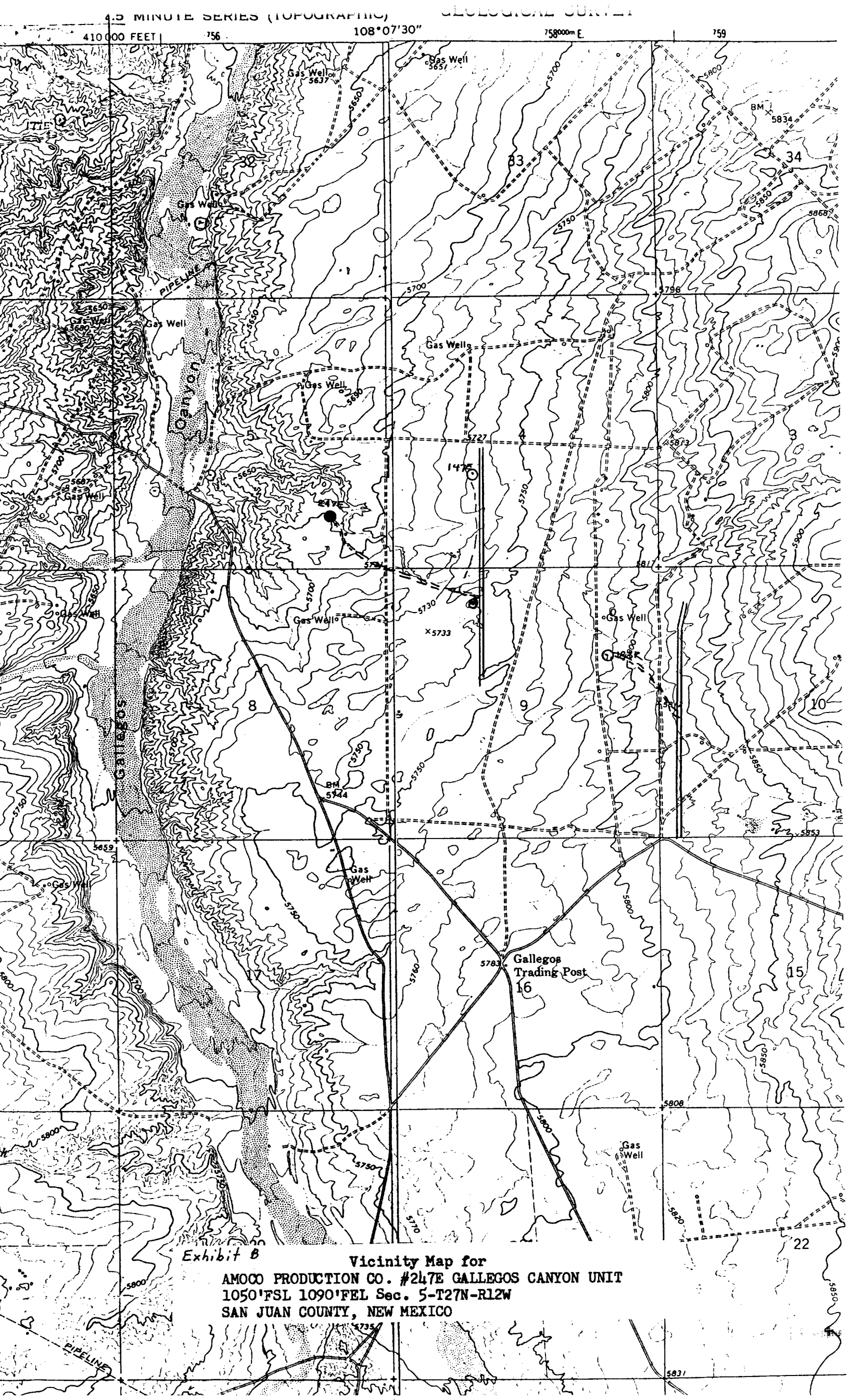


Exhibit B

Vicinity Map for
AMOCO PRODUCTION CO. #247E GALLEGOS CANYON UNIT
1050'FSL 1090'FEL Sec. 5-T27N-R12W
SAN JUAN COUNTY, NEW MEXICO



FEB 14 1985

Amoco Production Company

Petroleum Center Building
501 Airport Drive
Farmington, New Mexico 87401
505-325-8841

W. J. Holcomb
District Manager

David Catman

February 13, 1985

Mr. Gilbert Quintana
New Mexico Oil Conservation Division
P. O. Box 2088
Santa Fe, NM 87501

File: DDL-194-400.1

Application for Unorthodox Location
Gallegos Canyon Unit No. 247E
Basin Dakota and Undesignated Gallup Fields
San Juan County, New Mexico

Amoco Production Company hereby requests approval of an unorthodox well location for the Gallegos Canyon Unit No. 247E. The proposed location is 1050' FSL x 1090' FEL of Section 5, T27N, R12W, San Juan County, New Mexico.

This well was staked in the unorthodox location indicated above in order to place the well in an orthodox window for the Basin Dakota formation.

A copy of this application is being sent by certified mail to the offset lease holders, National Drilling and Benson-Montin-Greer Co., with the request that they furnish you a waiver of objection and return one copy of the same to me.

Yours very truly,

W. J. Holcomb
W. J. Holcomb
by DDL
KRJ/ct

Attachments

cc: Mr. Ernie Bush
New Mexico Oil Conservation Division
1000 Rio Brazos Road
Aztec, NM 87410

RECEIVED

FEB 15 1985

OIL CON. DIV.,
DIST. 3

Benson Montin Greer hereby waives objection to
Amoco's application for an unorthodox location as proposed above.

By: *Benson Montin Greer*

Date: 2-12-85

RETURN THIS COPY TO NMOCD.

AM18



STATE OF NEW MEXICO
ENERGY AND MINERALS DEPARTMENT
OIL CONSERVATION DIVISION
AZTEC DISTRICT OFFICE

1000 RIO BRAZOS ROAD
AZTEC, NEW MEXICO 87410
(505) 334-6178

OIL CONSERVATION DIVISION
BOX 2088
SANTA FE, NEW MEXICO 87501

DATE 2-1-85

RE: Proposed MC _____
Proposed DHC _____
Proposed NSL X _____
Proposed SWD _____
Proposed WFX _____
Proposed PMX _____

Gentlemen:

I have examined the application dated 2-14-85
for the Amoco G.C.W. # 247E P-5-27N-12W
Operator Lease and Well No. Unit, S-T-R

and my recommendations are as follows:

Rebate for hearing

Yours truly,

[Signature]