




**Amoco Production Company**

Petroleum Center Building  
501 Airport Drive  
Farmington, New Mexico 87401  
505-325-8841



W. J. Holcomb  
District Manager

February 12, 1985

Mr. Gilbert Quintana  
New Mexico Oil Conservation Division  
P. O. Box 2088  
Santa Fe, NM 87501

*Case 8544*

File: DDL-193-400.1

Application for Unorthodox Location  
Gallegos Canyon Unit No. 236R  
Basin Dakota and Totah Gallup Ext. Fields  
San Juan County, New Mexico

Amoco Production Company hereby requests approval of an unorthodox well location for the Gallegos Canyon Unit No. 236R. The proposed location is 515' FSL x 770' FEL of Section 14, T28N, R13W, San Juan County, New Mexico.

This well was staked in the unorthodox location indicated above in order to place the well in the orthodox window for the Totah Gallup Extension formation.

A copy of this application is being sent by certified mail to the offset lease holders, Southland Royalty Company and Texaco, with the request that they furnish you a waiver of objection and return one copy of the same to me.

Yours very truly,

*W. J. Holcomb*

KRJ/ct

**Attachments**

cc: Mr. Ernie Bush  
New Mexico Oil Conservation Division  
1000 Rio Brazos Road  
Aztec, NM 87410

\_\_\_\_\_ hereby waives objection to  
Amoco's application for an unorthodox location as proposed above.

By: \_\_\_\_\_

Date: \_\_\_\_\_

AM18

All distances must be from the corner boundaries of the Section.

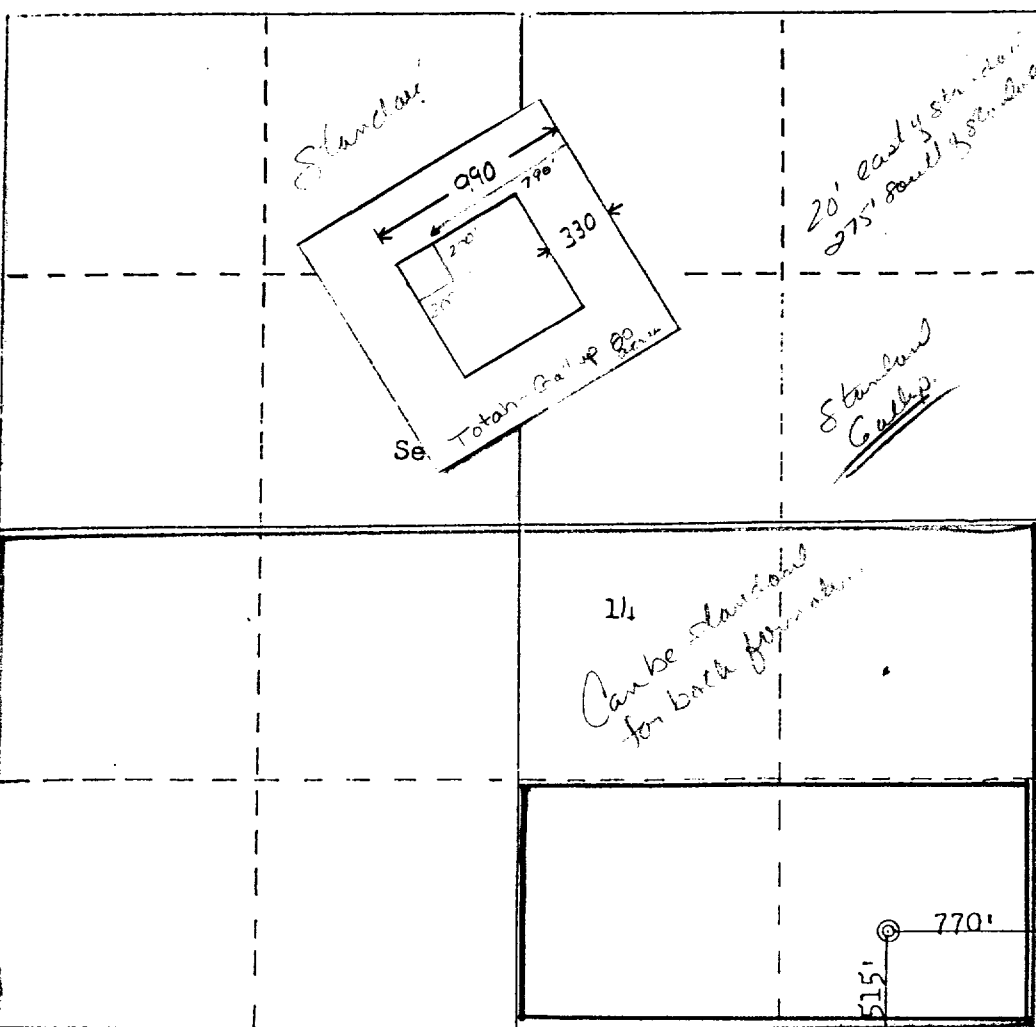
Operator AMOCO PRODUCTION COMPANY			Lease GALLEGOS CANYON UNIT		Well No. 236R
Unit Letter P	Section 14	Township 28N	Range 13W	County San Juan	
Actual Footage Location of Well: 515 feet from the South line and 770 feet from the East line					
Ground Level Elev. 5781	Producing Formation Dakota & Gallup		Pool Basin Dakota/Totah Gallup Ext.	Dedicated Acreage: 320/80 Acres	

1. Outline the acreage dedicated to the subject well by colored pencil or hachure marks on the plat below.
2. If more than one lease is dedicated to the well, outline each and identify the ownership thereof (both as to working interest and royalty).
3. If more than one lease of different ownership is dedicated to the well, have the interests of all owners been consolidated by communitization, unitization, force-pooling, etc?

☒ Yes ☐ No If answer is "yes," type of consolidation Unitized

If answer is "no," list the owners and tract descriptions which have actually been consolidated. (Use reverse side of this form if necessary.)

No allowable will be assigned to the well until all interests have been consolidated (by communitization, unitization, forced-pooling, or otherwise) or until a non-standard unit, eliminating such interests, has been approved by the Commission.



Scale: 1"=1000'

## CERTIFICATION

I hereby certify that the information contained herein is true and complete to the best of my knowledge and belief.

Name

B.D. Shaw

Position

Administrative Supervisor

Company

Amoco Production Company

Date

2/5/85

I hereby certify that the well location shown on this plat was plotted from field notes of actual surveys made by me or under my supervision, and that the same is true and correct to the best of my knowledge and belief.

Date Surveyed

January 18, 1985

Registered Professional Engineer  
and Land Surveyor

Fred E. Kerr Jr.

Certificate No.

3950

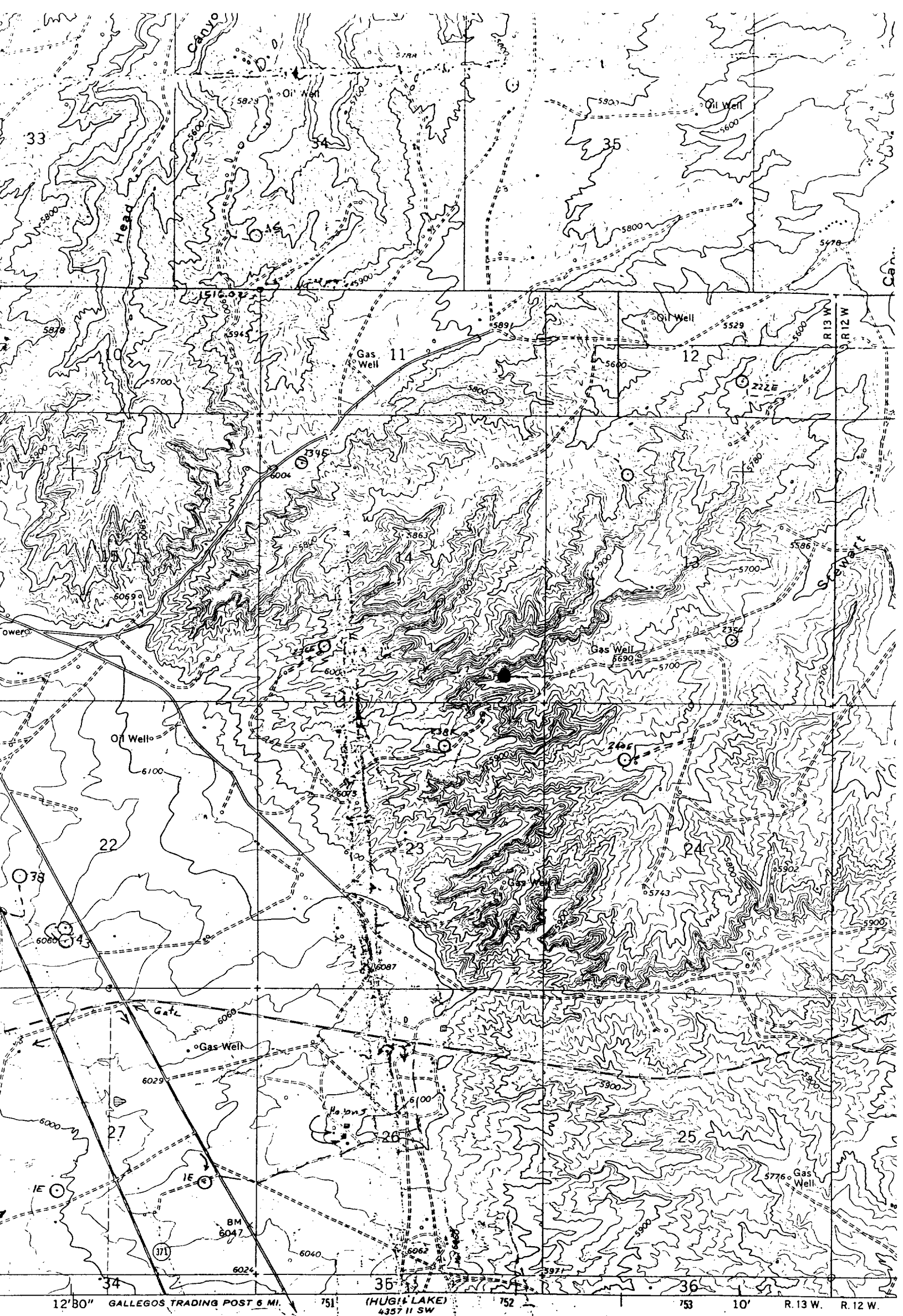


Exhibit B

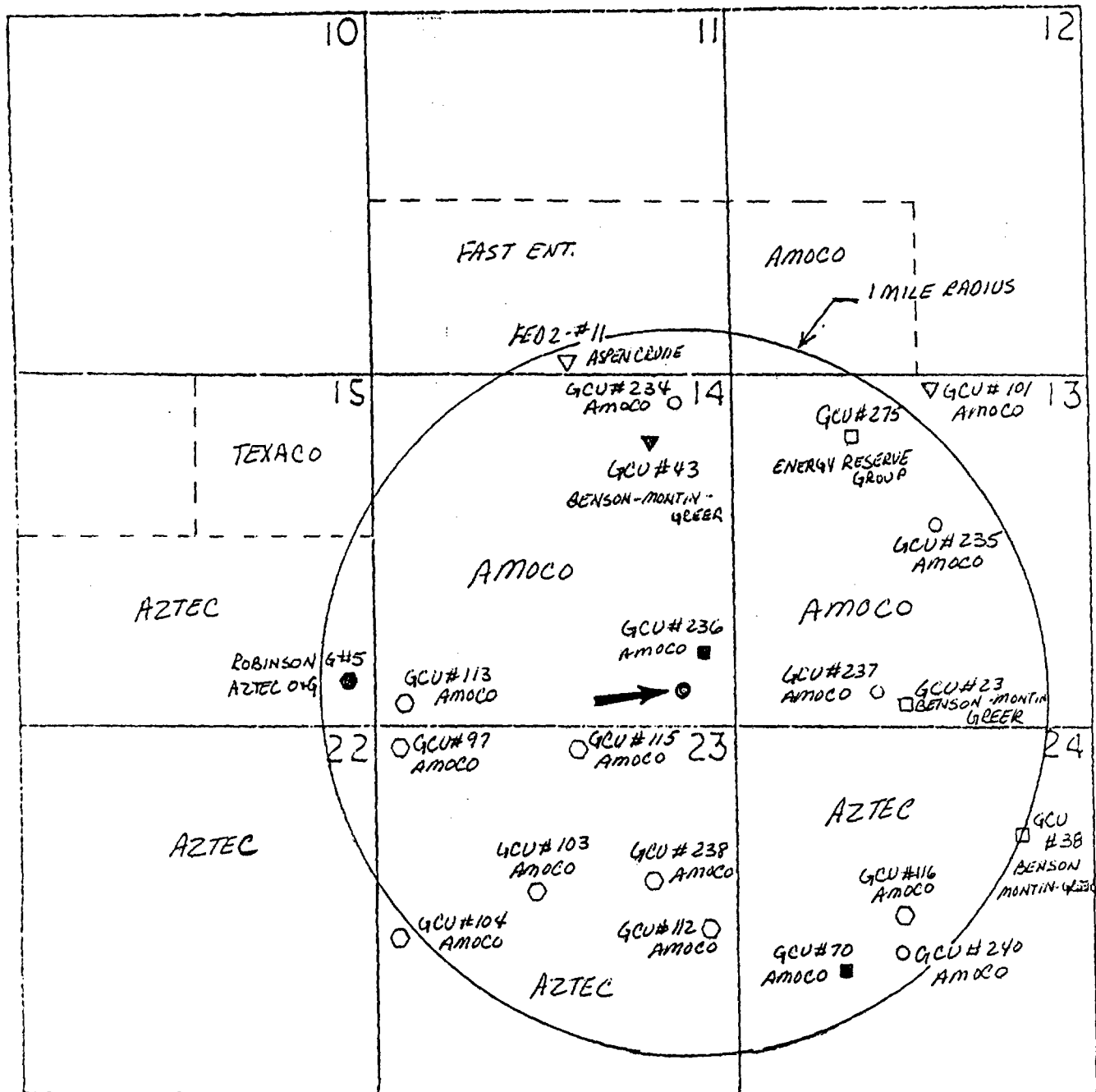
VICINITY MAP FOR  
 AMOCO PRODUCTION COMPANY #236R GALLEGOS CANYON UNIT  
 515'FSL 770'FEL Sec. 14-T28N-R13W  
 SAN JUAN COUNTY, NEW MEXICO

NATIONAL GEODETIC VERTICAL DATUM OF 1929

NEW

## GALLEGOS CANYON UNIT #236R

R13W



- BASIN DAKOTA WELLS
- KUTZ PICTURED CLIFF WELLS
- ▽ TOTAH GALLUP WELLS
- CHA CHA GALLUP WELLS
- DRILLED AND ABANDONED WELLS
- ▼ BLANCO PICTURED CLIFF WELLS
- UNDES GALLUP WELLS
- PROPOSED WELL

T  
28  
N



**Amoco Production Company**

Petroleum Center Building  
501 Airport Drive  
Farmington, New Mexico 87401  
505-325-8841

W. J. Holcomb  
District Manager

February 12, 1985

Mr. Gilbert Quintana  
New Mexico Oil Conservation Division  
P. O. Box 2088  
Santa Fe, NM 87501

File: DDL-193-400.1

Application for Unorthodox Location  
Gallegos Canyon Unit No. 236R  
Basin Dakota and Totah Gallup Ext. Fields  
San Juan County, New Mexico

Amoco Production Company hereby requests approval of an unorthodox well location for the Gallegos Canyon Unit No. 236R. The proposed location is 515' FSL x 770' FEL of Section 14, T28N, R13W, San Juan County, New Mexico.

This well was staked in the unorthodox location indicated above in order to place the well in the orthodox window for the Totah Gallup Extension formation.

A copy of this application is being sent by certified mail to the offset lease holders, Southland Royalty Company and Texaco, with the request that they furnish you a waiver of objection and return one copy of the same to me.

Yours very truly,

Original Signed  
**W. J. Holcomb**  
by DDL

KRJ/ct

Attachments

cc: Mr. Ernie Bush  
New Mexico Oil Conservation Division  
1000 Rio Brazos Road  
Aztec, NM 87410

TEXACO INC.

Amoco's application for an unorthodox location as proposed above.

By:

*[Signature]*  
PETROLEUM ENGINEERING MANAGER

Date:





**Amoco Production Company**

Petroleum Center Building  
501 Airport Drive  
Farmington, New Mexico 87401  
505-325-8841

W. J. Holcomb  
District Manager

*Case 8544*

February 12, 1985

Mr. Gilbert Quintana  
New Mexico Oil Conservation Division  
P. O. Box 2088  
Santa Fe, NM 87501

File: DDL-193-400.1

Application for Unorthodox Location  
Gallegos Canyon Unit No. 236R  
Basin Dakota and Totah Gallup Ext. Fields  
San Juan County, New Mexico

Amoco Production Company hereby requests approval of an unorthodox well location for the Gallegos Canyon Unit No. 236R. The proposed location is 515' FSL x 770' FEL of Section 14, T28N, R13W, San Juan County, New Mexico.

This well was staked in the unorthodox location indicated above in order to place the well in the orthodox window for the Totah Gallup Extension formation.

A copy of this application is being sent by certified mail to the offset lease holders, Southland Royalty Company and Texaco, with the request that they furnish you a waiver of objection and return one copy of the same to me.

Yours very truly,

Original Signed  
W. J. Holcomb  
by DDL

KRJ/ct

RECEIVED

FEB 14 1985

Attachments

FARMINGTON DISTRICT

cc: Mr. Ernie Bush  
New Mexico Oil Conservation Division  
1000 Rio Brazos Road  
Aztec, NM 87410

Southland Royalty Co hereby waives objection to  
Amoco's application for an unorthodox location as proposed above.

By: *W. J. Holcomb*

Date: 3-6-85

**RETURN THIS COPY TO NMOCD.**

AM18



STATE OF NEW MEXICO  
ENERGY AND MINERALS DEPARTMENT  
OIL CONSERVATION DIVISION  
AZTEC DISTRICT OFFICE

1000 RIO BRAZOS ROAD  
AZTEC, NEW MEXICO 87410  
(505) 334-6178

OIL CONSERVATION DIVISION  
BOX 2088  
SANTA FE, NEW MEXICO 87501

DATE 3-1-85

RE: Proposed MC \_\_\_\_\_  
Proposed DHC \_\_\_\_\_  
Proposed NSL X \_\_\_\_\_  
Proposed SWD \_\_\_\_\_  
Proposed WFX \_\_\_\_\_  
Proposed PMX \_\_\_\_\_

Gentlemen:

I have examined the application dated 2-14-85  
for the Amoco C.C.U. #236R P-14-28N-13u  
Operator Lease and Well No. Unit, S-T-R

and my recommendations are as follows:

Waiver for hearing  
\_\_\_\_\_  
\_\_\_\_\_  
\_\_\_\_\_  
\_\_\_\_\_  
\_\_\_\_\_

Yours truly,

E. B. Buxton