GAS PRODUCTION HISTORY

Date 12-28-79

Operator: Cities Service Oil Co. (Mobil)

Well: Dabbs No.1 (LMQU No. 31)

Location: D-23-25-37

Pool: Langlie Mattix

Spud Date: Original Completion Date:

Completion Interval (Gas):

Completion Date (Gas): First Production (Gas):

Remarks: Last Production 9-69
Converted to water injection in Mobil LMQU

BEFORE EXAMINER STOGNER
Oil Conservation Division
Harrison Exhibit No. 5
Case No. 8769

Year	No. of Mos.	Annual Gas Production (MCF)	Avg. Gas Rate (MCF/MO.)	Cum. Gas Production (MMCF)	Annual SIP (psia)	P/Z	
1969	9	10122	1125	6370.1	128.2	130	
1968	11	14674	1334	6360.0	N/A	N/A	
1967	12	19765	1647	6345.3	125.2	130	
1966	12	16720	1393	6325.5	85.2	90	
1965	12	12927	1077	6308.8	144.2	150	
1964	10	3244	324	6295.9	115.2	120	
1963	12	15892	1324	6292.7	135.2	140	
1962	12	25167	2097	6276.8	149.0	160	
1961	6	4885	814	6251.6	224.2	235	
1960	2	3704	1852	6246.7	222.2	235	
1959	11	37241	3386	6243.0	274.2	295	
1958	12	69225	5769	6205.8	327.0	350	
1957	12	82385	6865	6136.5	300.0	317	
1956	12	87352	7279	6054.2	N/A	N/A	
1955	12	150152	12513	5966.8	N/A	N/A	
1954	12	112344	9362	5861.7	377.0	405	
1953	12	142661	11888	5749.3	420.0	460	
1952	12	175433	14619	5606.6	443.0	480	
1951	12	148126	12344	5431.2	459.0	500	
1950	12	66894	5575	5364.3	489.0	535	

19 68 Detail Summary

Jan.	1413	July	1393
Feb.	1308	Aug.	1412
March	1370	Sept.	1235
April	1306	Oct.	1298
May	1378	Nov.	0
June	1371	Dec.	1190

19 69 Detail Summary

Jan.	1178	July	1182
Feb.	1071	Aug.	1075
March	1124	Sept.	924
April	1150	Oct.	
May	1213	Nov.	
June	1205	Dec.	

Production (Y-T-D) 10122MCF

Avg. Rate (Y-T-D) 1125 MCF/Mo.

Days or Months (Y-T-D) 9 Mo.

GAS PRODUCTION HISTORY

Date 12-28-79

Operator: Cities Service Oil Co.

Well: Dabbs No. 1

Location: D-23-25-37

Pool: Jalmat (Gas)

Spud Date: Original Completion Date:

Completion Interval (Gas):

Completion Date (Gas): First Production (Gas):

Remarks:

Year	No. of Mos.	Annual Gas Production (MCF)	Avg. Gas Rate (MCF/MO)	Cum. Gas Production (MMCF)	Annual SIP (psia)	P/Z	
1949	12	145646	12137	5218.7	528.0	590	
1948	11	583127	53012	4635.5	N/A	N/A	
1947	12	134079	11173	4501.5	N/A	N/A	
1946	12	196726	16394	4304.7	N/A	N/A	
1945	12	526035	43836	3778.7	N/A	N/A	
1944	11	449423	40857	3329.3	N/A	N/A	

19_____ Detail Summary

Jan. ____ July ____

Feb. ____ Aug. ____

March ____ Sept. ____

April ____ Oct. ____

May ____ Nov. ____

June ____ Dec. ____

19_____ Detail Summary

Jan. ____ July ____

Feb. ____ Aug. ____

March ____ Sept. ____

April ____ Oct. ____

May ____ Nov. ____

June ____ Dec. ____

Production (Y-T-D) ____

Avg. Rate (Y-T-D) ____

Days or Months (Y-T-D) ____

10-1-69 Cum. 6370 MMCF

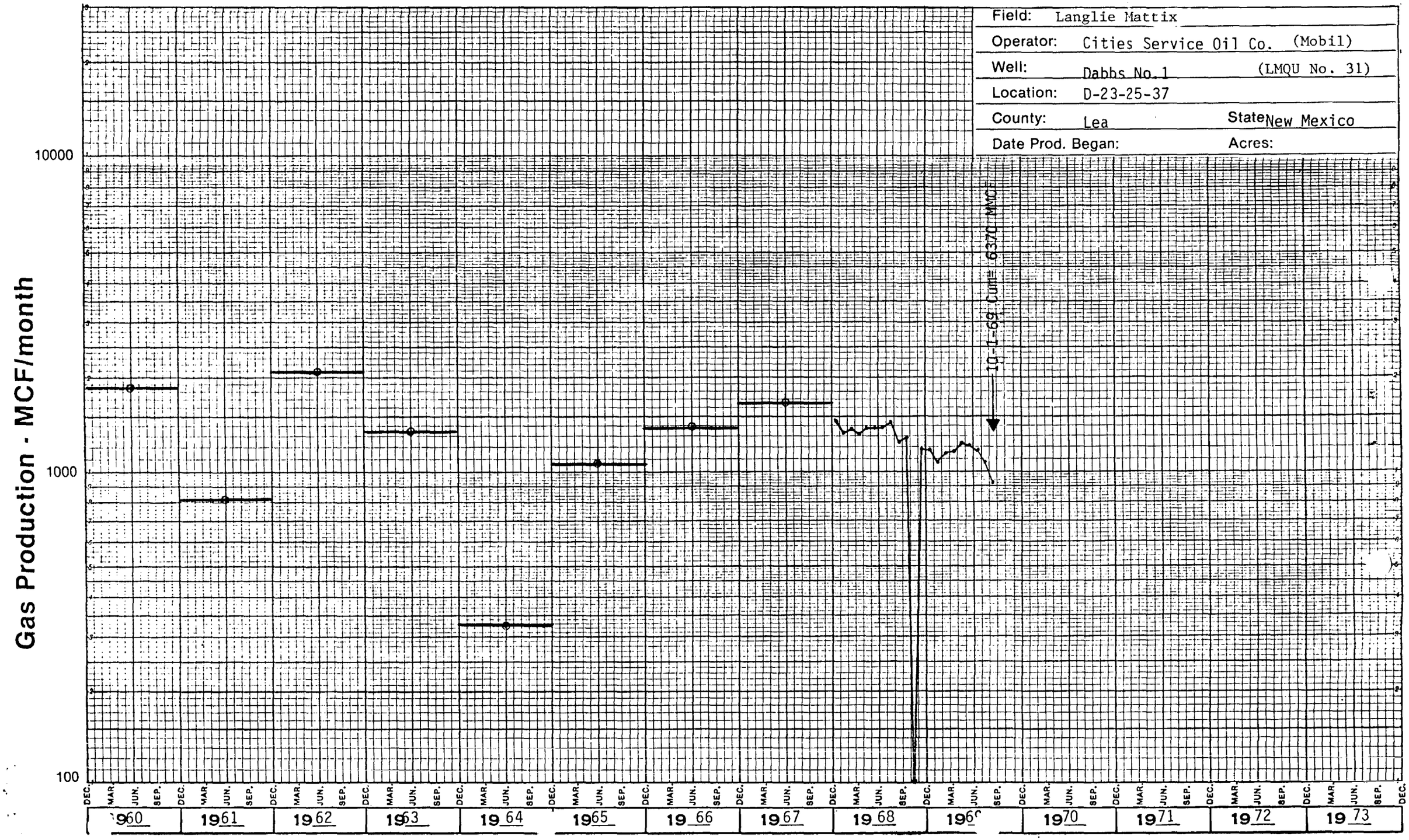

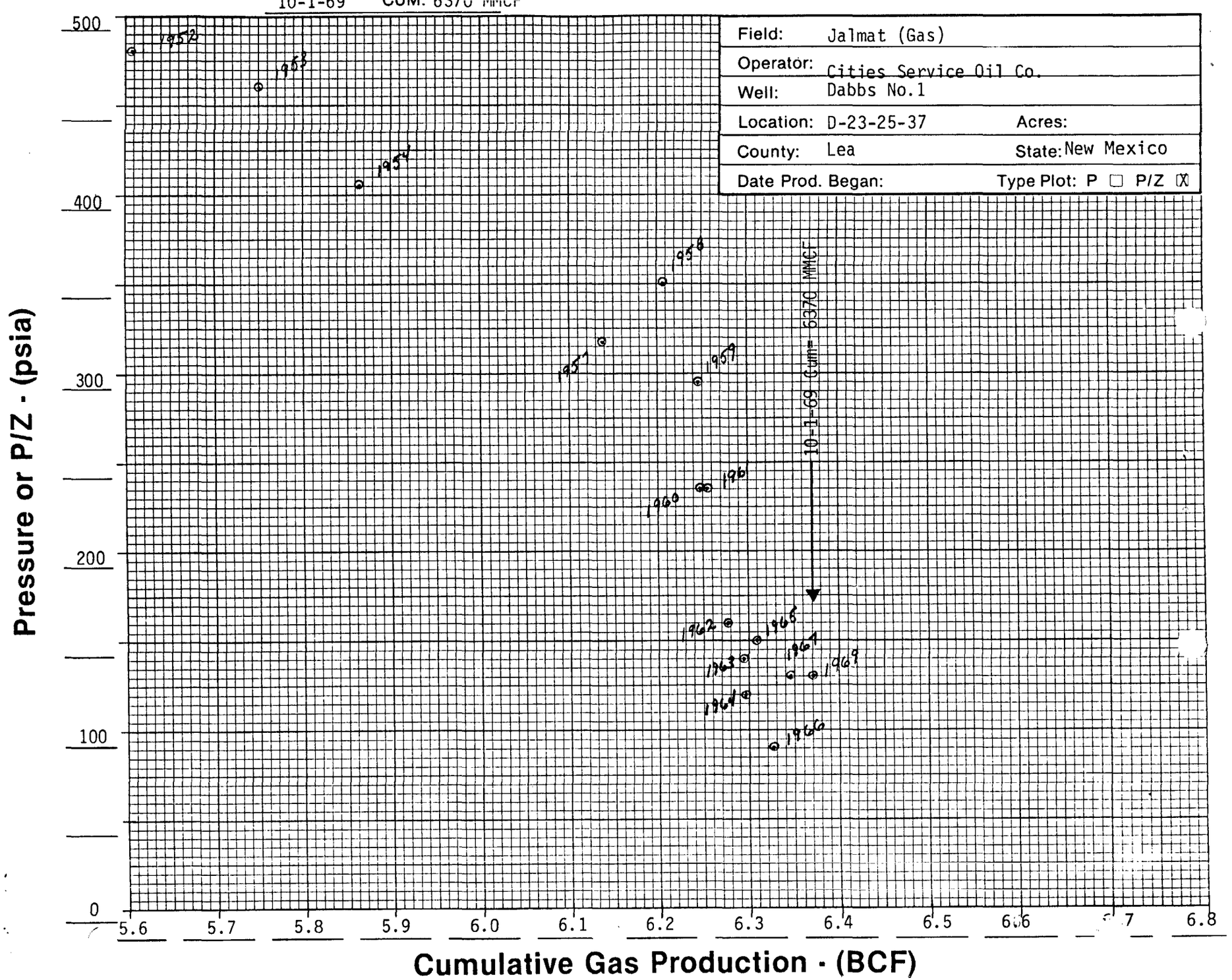
10-1-69 CUM. 6370 MMCF
Field: Jalmat (Gas)
Operator: Cities Service Oil Co.
Well: Dabbs No.1
Location: D-23-25-37
Acres:
County: Lea
State: New Mexico
Date Prod. Began:
Type Plot: P ☐ P/Z ☒
10-1-69 Cum= 6370 MMCF
1952
1953
1954
1955
1956
1957
1958
1959
1960
1961
1962
1963
1964
1965
1966
1967
1968
1969
Pressure or P/Z - (psia)
500
400
300
200
100
0
5.6
5.7
5.8
5.9
6.0
6.1
6.2
6.3
6.4
6.5
6.6
6.7
6.8
Cumulative Gas Production - (BCF)

GAS PRODUCTION HISTORY

Date 1-7-80 Page 1 of 1

Operator: Mobil (Cities Service Oil Co.)
Well: LMQU No. 35 (Dabbs No. 2)
Location: E-23-25-37

Pool: Langlie Mattix
Spud Date: Original Completion Date:
Completion Interval (Gas):
Completion Date (Gas): First Production (Gas):
Remarks: No gas production available prior to 1-1-59.
*Cumulative total from 1-1-59 to 10-1-69.
Converted to water injector.

Year	No. of Mos.	Annual Gas Production (MCF)	Avg. Gas Rate (MCF/mo.)	* Cum. Gas Production (MMCF)	*Cum.Oil (MBO)	Annual Oil (BBL)	Avg.Oil Rate (BBL/mo.)
1969	9	2041	227	1613.4	3.8	13	7
1968	12	39323	3277	1611.3	3.8	96	16
1967	12	88857	7405	1572.0	3.7	217	20
1966	12	96676	8056	1483.1	3.5	178	22
1965	12	106220	8852	1386.5	3.3	196	25
1964	12	132654	11055	1280.2	3.1	305	31
1963	12	151337	12611	1147.6	2.8	346	32
1962	12	175984	14665	996.3	2.5	510	43
1961	12	237422	19785	820.3	2.0	602	50
1960	12	299028	24919	582.9	1.4	551	46
1959	12	283822	23652	283.8	.8	810	68

19 68 Detail Summary

Jan.	6270	July	2597
Feb.	5398	Aug.	1139
March	5762	Sept.	930
April	6293	Oct.	149
May	6245	Nov.	57
June	4386	Dec.	9

19 69 Detail Summary

Jan.	1247	July	60
Feb.	118	Aug.	175
March	97	Sept.	1
April	133	Oct.	0
May	101	Nov.	0
June	109	Dec.	0

Production (Y-T-D) 2041 MCF
Avg. Rate (Y-T-D) 227 MCF/mo.
Days or Months (Y-T-D) 9 mos.

1-1-59 to 10-1-69 Cum: 1613.4 MMCF

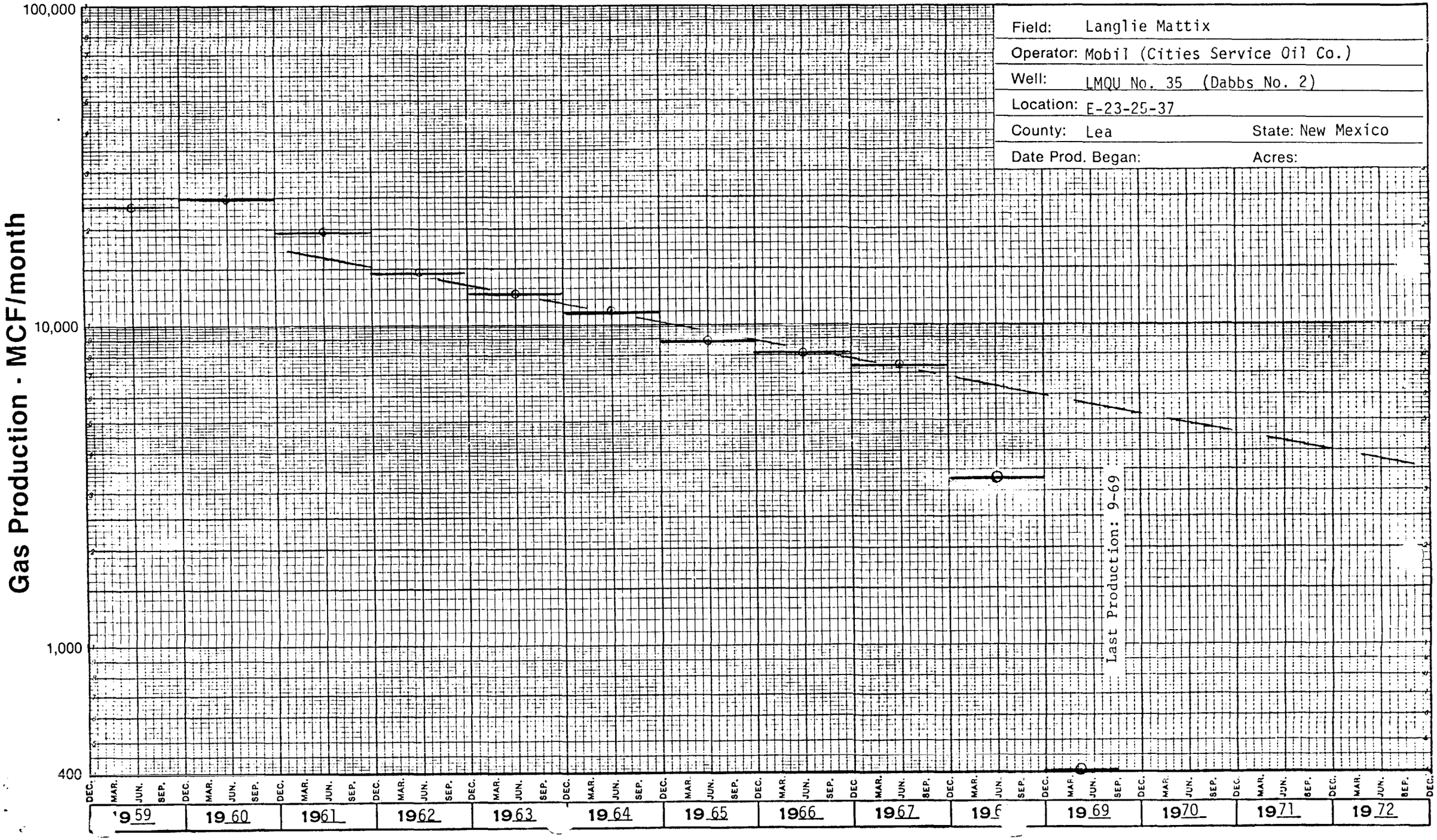

DOYLE HARTMAN, OIL OPERATOR
DWIGHTS ENERGYDATA SYSTEM RUN DATE 11/01/85 TIME 09:11:14B

LEASE NAME CARLSON FEDERAL LOCATION 23I25S 37E DWIGHTS ID # 30225S37E23I00SR FIELD - LANGLIE MATTIX 7 RVRS Q GRAYBURG SR PRORATION UNIT # - 17010
WELL 3
OPER EL PASO NATURAL GAS CO COMPLETION DATE 0/00/00 CUME DATES - LIQUID 0/69/12 CUMES - LIQUID 0 LIQ GATHERER
GAS 0/69/12 GAS 939424 GAS GATHERER

SELECTION
FROM-TO
70-85

PRODUCTION DATA

YR	NR WELLS	PRODN	JAN	FEB	MAR	APR	MAY	JUN	JUL	AUG	SEP	OCT	NOV	DEC	YTD	ITD	AVG
70	FLOW		1	1	1	1	1	1	1	1	1	1	1	1			
	LIFT		0	0	0	0	0	0	0	0	0	0	0	0			
		DAYS	0	0	0	0	0	0	0	0	0	0	0	0	0		0
		OIL	0	0	0	0	0	0	0	0	0	0	0	0	0	0	0
		WATER	0	0	0	0	0	0	0	0	0	0	0	0	0		0
		GAS	1839	352	1914	1250	1939	2029	2286	2409	2452	2406	2015	2331	23222	962646	1935
71	FLOW		1	1	1	1	1	1	1	1	1	1	1	1			
	LIFT		0	0	0	0	0	0	0	0	0	0	0	0			
		DAYS	0	0	0	0	0	0	0	0	0	0	0	0	0		0
		OIL	0	0	0	0	0	0	0	0	0	0	0	0	0	0	0
		WATER	0	0	0	0	0	0	0	0	0	0	0	0	0		0
		GAS	2346	2007	2283	2077	2510	2430	2430	2294	2308	2318	2082	2081	27166	989012	2264
72	FLOW		1	1	1	1	1	1	1	1	1	1	1	1			
	LIFT		0	0	0	0	0	0	0	0	0	0	0	0			
		DAYS	0	0	0	0	0	0	0	0	0	0	0	0	0		0
		OIL	0	0	0	0	0	0	0	0	0	0	0	0	0	0	0
		WATER	0	0	0	0	0	0	0	0	0	0	0	0	0		0
		GAS	2135	1969	2172	2603	2685	2403	2593	2336	2582	3092	2152	2549	29271	1019083	2439
73	FLOW		1	1	1	1	1	1	1	1	1	1	1	1			
	LIFT		0	0	0	0	0	0	0	0	0	0	0	0			
		DAYS	0	0	0	0	0	0	0	0	0	0	0	0	0		0
		OIL	0	0	0	0	0	0	0	0	0	0	0	0	0	0	0
		WATER	0	0	0	0	0	0	0	0	0	0	0	0	0		0
		GAS	2168	2266	2581	2479	2463	2399	2231	2371	1892	1410	1260	516	24036	1043119	2003
74	FLOW		1	1	1	1	1	1	1	1	1	1	1	1			
	LIFT		0	0	0	0	0	0	0	0	0	0	0	0			
		DAYS	0	0	0	0	0	0	0	0	0	0	0	0	0		0
		OIL	0	0	0	0	0	0	0	0	0	0	0	0	0	0	0
		WATER	0	0	0	0	0	0	0	0	0	0	0	0	0		0
		GAS	1325	872	870	804	1195	744	757	1757	2485	2498	2022	2251	17580	1060699	1465
75	FLOW		1	1	1	1	1	1	1	1	1	1	0	0			
	LIFT		0	0	0	0	0	0	0	0	0	0	0	0			
		DAYS	0	0	0	0	0	0	0	0	0	0	0	0	0		0
		OIL	0	0	0	0	0	0	0	0	0	0	0	0	0	0	0
		WATER	0	0	0	0	0	0	0	0	0	0	0	0	0		0
		GAS	1918	1910	2038	1451	1386	1167	784	357	86	3418	0	0	14517	1075216	1452

LEASE NAME CARLSON FEDERAL LOCATION 23125S 37E DWIGHTS ID # 30225S37E23100SK FIELD - LANGLIE MATTIX 7 RVRS Q GRAYBURG SR PRORATION UNIT # - 17010
WELL 3
OPER EL PASO NATURAL GAS CO COMPLETION DATE 0/00/00 CUME DATES - LIQUID 0/69/12 CUMES - LIQUID 0 LIQ GATHERER
GAS 0/69/12 GAS 939424 GAS GATHERER

SELECTION
FROM-TO
70-85

PRODUCTION DATA

YR	NR WELLS	PRODN	JAN	FEB	MAR	APR	MAY	JUN	JUL	AUG	SEP	OCT	NOV	DEC	YTD	ITD	AVG
76	FLOW		0	1	1	1	1	1	1	1	1	1	1	1			
	LIFT		0	0	0	0	0	0	0	0	0	0	0	0			
		DAYS	0	0	0	0	0	0	0	0	0	0	0	0	0		0
		OIL	0	0	0	0	0	0	0	0	0	0	0	0	0	0	0
		WATER	0	0	0	0	0	0	0	0	0	0	0	0	0		0
		GAS	0	2946	2687	2275	2128	2258	2155	2197	1970	1702	1186	900	22404	1097620	2037
77	FLOW		0	1	1	1	1	1	1	0	0	1	1	1			
	LIFT		0	0	0	0	0	0	0	0	0	0	0	0			
		DAYS	0	0	0	0	0	0	0	0	0	0	0	0	0		0
		OIL	0	0	0	0	0	0	0	0	0	0	0	0	0	0	0
		WATER	0	0	0	0	0	0	0	0	0	0	0	0	0		0
		GAS	0	468	2065	1874	2047	1700	972	0	0	89	137	203	9555	1107175	1062
78	FLOW		1	1	1	1	1	1	1	1	1	1	1	1			
	LIFT		0	0	0	0	0	0	0	0	0	0	0	0			
		DAYS	0	0	0	0	0	0	0	0	0	0	0	0	0		0
		OIL	0	0	0	0	0	0	0	0	0	0	0	0	0	0	0
		WATER	0	0	0	0	0	0	0	0	0	0	0	0	0		0
		GAS	226	186	223	229	170	142	103	82	141	251	192	104	2049	1109224	171
79	FLOW		1	1	1	1	1	1	1	1	1	1	1	1			
	LIFT		0	0	0	0	0	0	0	0	0	0	0	0			
		DAYS	0	0	0	0	0	0	0	0	0	0	0	0	0		0
		OIL	0	0	0	0	0	0	0	0	0	0	0	0	0	0	0
		WATER	0	0	0	0	0	0	0	0	0	0	0	0	0		0
		GAS	154	234	290	284	246	185	276	193	230	287	250	257	2886	1112110	241
80	FLOW		1	1	1	1	1	1	1	1	1	1	1	1			
	LIFT		0	0	0	0	0	0	0	0	0	0	0	0			
		DAYS	0	0	0	0	0	0	0	0	0	0	0	0	0		0
		OIL	0	0	0	0	0	0	0	0	0	0	0	0	0	0	0
		WATER	0	0	0	0	0	0	0	0	0	0	0	0	0		0
		GAS	254	255	258	222	291	230	241	244	241	272	238	248	2994	1115104	250
81	FLOW		1	1	1	1	1	1	1	1	0	1	1	1			
	LIFT		0	0	0	0	0	0	0	0	0	0	0	0			
		DAYS	0	0	0	0	0	0	0	0	0	0	0	0	0		0
		OIL	0	0	0	0	0	0	0	0	0	0	0	0	0	0	0
		WATER	0	0	0	0	0	0	0	0	0	0	0	0	0		0
		GAS	256	185	278	309	313	265	245	209	0	224	136	116	2536	1117640	231

LEASE NAME CARLSON FEDERAL LOCATION 23I25S 37E DWIGHTS ID # 30225S37E23100SR FIELD - LANGLIE MATTIX 7 RVRS Q GRAYBURG SR PRORATION UNIT # - 17010
WELL 3
OPER EL PASO NATURAL GAS CO COMPLETION DATE 0/00/00 CUME DATES - LIQUID 0/69/12 CUMES - LIQUID 0 LIQ GATHERER
GAS 0/69/12 GAS 939424 GAS GATHERER

SELECTION
FROM-TO
70-85

PRODUCTION DATA

YR	NR WELLS	PRODN	JAN	FEB	MAR	APR	MAY	JUN	JUL	AUG	SEP	OCT	NOV	DEC	YTD	ITD	AVG
82	FLOW		1	1	1	1	1	1	1	1	1	1	1	1			
	LIFT		0	0	0	0	0	0	0	0	0	0	0	0			
		DAYS	0	0	0	0	0	0	0	0	0	0	0	0	0		0
		OIL	0	0	0	199	0	0	0	0	0	0	0	0	199	199	199
		WATER	0	0	0	0	0	0	0	0	0	0	0	0	0		0
		GAS	119	98	61	1626	115	100	144	94	112	7	69	278	2823	1120463	235
83	FLOW		1	1	1	1	1	1	1	1	1	1	1	1			
	LIFT		0	0	0	0	0	0	0	0	0	0	0	0			
		DAYS	31	28	27	30	31	30	31	31	30	31	30	31	361		30
		OIL	0	0	0	0	0	0	0	0	0	0	0	0	0	199	0
		WATER	0	0	0	0	0	0	0	0	0	0	0	0	0		0
		GAS	4	217	190	217	170	155	235	161	196	258	184	214	2201	1122664	183
84	FLOW		1	1	1	1	1	1	1	1	1	1	1	1			
	LIFT		0	0	0	0	0	0	0	0	0	0	0	0			
		DAYS	31	29	31	26	30	30	31	30	30	31	30	31	360		30
		OIL	0	0	0	0	0	0	0	0	0	0	0	0	0	199	0
		WATER	0	0	0	0	0	0	0	0	0	0	0	0	0		0
		GAS	223	146	150	134	52	218	177	193	223	240	193	153	2102	1124766	175
85	FLOW		1	1	1	1	1	1	0	0	0	0	0	0			
	LIFT		0	0	0	0	0	0	0	0	0	0	0	0			
		DAYS	31	28	31	26	31	30	0	0	0	0	0	0	177		30
		OIL	0	0	0	0	0	0	0	0	0	0	0	0	0	199	0
		WATER	0	0	0	0	0	0	0	0	0	0	0	0	0		0
		GAS	94	123	137	172	120	144	0	0	0	0	0	0	790	1125556	132

6-85 Cum: 1,125 MMCF

Field: LANGLIE MATTIX

Operator: EL PASO NAT. GAS CO.

Well: CARLSON FED No. 3

Location: I-23-25S-37E

County: LEA State: N. M

Date Prod. Began: Acres: 40

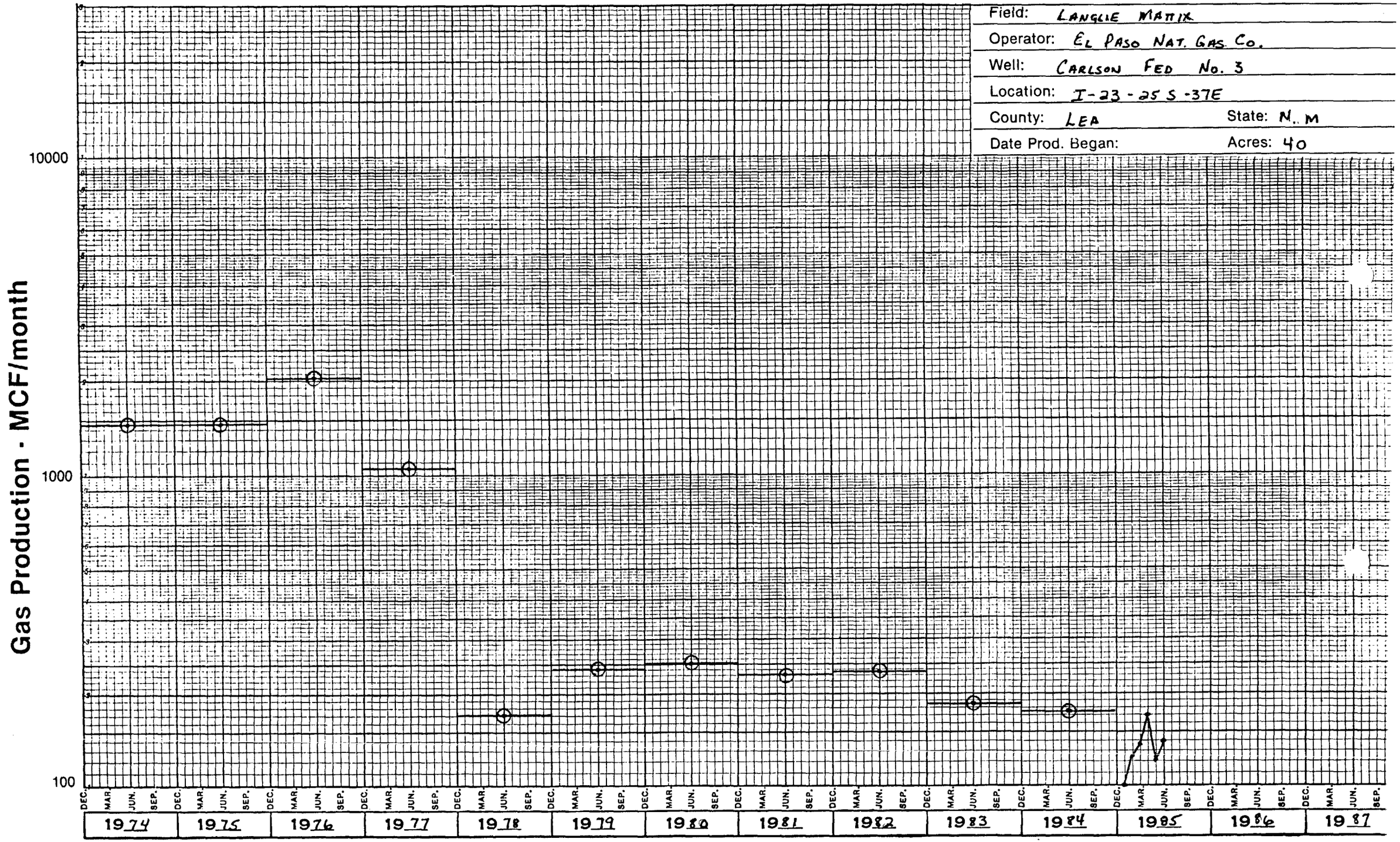

6-85 CUM: 1,125 mmcF

Field: LANGLIE MATTIX
Operator: EL PASO NAT. GAS CO.
Well: CARLSON FED No. 3
Location: I-23-25S-37E Acres: 40
County: LEA State: N.M.
Date Prod. Began: Type Plot: P ☐ P/Z ☒

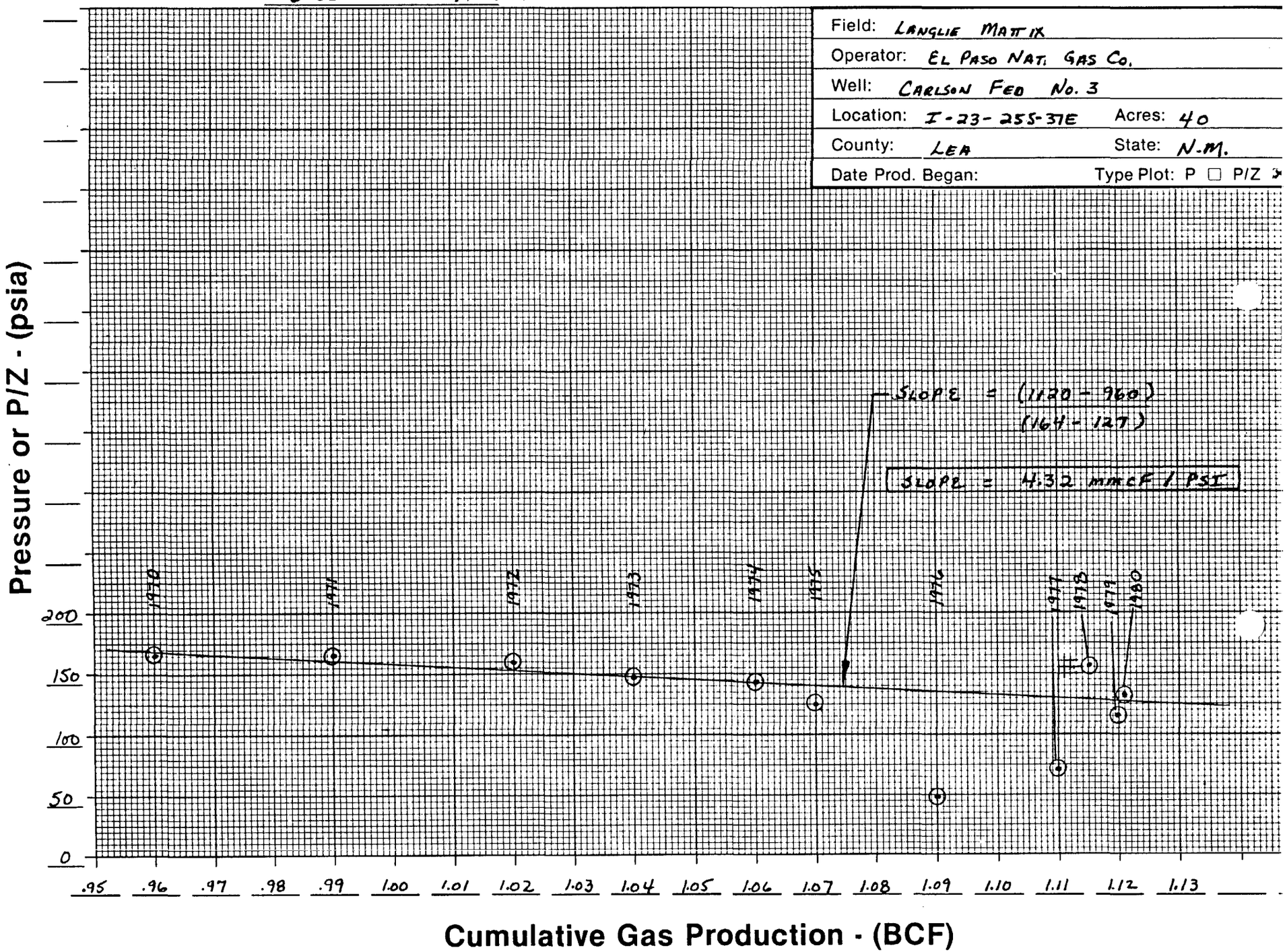

DOYLE HARTMAN, OIL OPERATOR
INSIGHTS ENERGYDATA SYSTEM RUN DATE 11/01/85 TIME 09:11:48 PAGE 14

LEASE NAME CARLSON LOCATION 23S 25S 37E INSIGHTS ID # 3022553723F00SR FIELD - LANGLIE MATTIX 7 RVRS Q GRAYBURG SR PRORATION UNIT # - 17950
WELL 3
OPER HARTMAN DOYLE COMPLETION DATE 0/00/00 CUMC DATES - LIQUID 0/69/12 CUMLS - LIQUID 0 LIQ GATHERER
GAS 0/69/12 GAS 1285294 GAS GATHERER

SELECTION
FROM-10
70-85

PRODUCTION DATA

YR	NF WELLS	PRODN	JAN	FEB	MAR	APR	MAY	JUN	JUL	AUG	SEP	OCT	NOV	DEC	YTD	ITD	AVG
70	FLOW		1	1	1	1	1	1	1	1	1	1	1	1			
	LIFT		0	0	0	0	0	0	0	0	0	0	0	0			
		DAYS	0	0	0	0	0	0	0	0	0	0	0	0	0		0
		OIL	0	0	0	0	0	0	0	0	0	0	0	0	0	0	0
		WATER	0	0	0	0	0	0	0	0	0	0	0	0	0		0
		GAS	1538	1483	1575	1440	1413	1291	1417	1327	1336	1133	1024	1171	16148	1301442	1346
71	FLOW		1	1	1	1	1	1	1	1	1	1	1	1			
	LIFT		0	0	0	0	0	0	0	0	0	0	0	0			
		DAYS	0	0	0	0	0	0	0	0	0	0	0	0	0		0
		OIL	0	0	0	0	0	0	0	0	0	0	0	0	0	0	0
		WATER	0	0	0	0	0	0	0	0	0	0	0	0	0		0
		GAS	1115	1030	795	1044	1310	1351	1303	1244	1096	1243	1174	1173	13878	1315320	1157
72	FLOW		1	1	1	1	1	1	1	1	1	1	1	1			
	LIFT		0	0	0	0	0	0	0	0	0	0	0	0			
		DAYS	0	0	0	0	0	0	0	0	0	0	0	0	0		0
		OIL	0	0	0	0	0	0	0	0	0	0	0	0	0	0	0
		WATER	0	0	0	0	0	0	0	0	0	0	0	0	0		0
		GAS	1226	1159	1386	1494	1479	1260	1525	1536	1495	1455	1313	1393	16721	1332041	1393
73	FLOW		1	1	1	1	1	1	1	1	1	1	1	1			
	LIFT		0	0	0	0	0	0	0	0	0	0	0	0			
		DAYS	0	0	0	0	0	0	0	0	0	0	0	0	0		0
		OIL	0	0	0	0	0	0	0	0	0	0	0	0	0	0	0
		WATER	0	0	0	0	0	0	0	0	0	0	0	0	0		0
		GAS	1259	1211	1316	1233	1208	1347	1260	1253	1142	1247	1007	1088	14571	1346612	1214
74	FLOW		1	1	1	1	1	1	1	1	1	1	1	1			
	LIFT		0	0	0	0	0	0	0	0	0	0	0	0			
		DAYS	0	0	0	0	0	0	0	0	0	0	0	0	0		0
		OIL	0	0	0	0	0	0	0	0	0	0	0	0	0	0	0
		WATER	0	0	0	0	0	0	0	0	0	0	0	0	0		0
		GAS	984	816	992	878	1154	932	944	877	858	908	666	1468	11467	1358079	956
75	FLOW		1	1	1	1	1	1	1	1	1	1	1	1			
	LIFT		0	0	0	0	0	0	0	0	0	0	0	0			
		DAYS	0	0	0	0	0	0	0	0	0	0	0	0	0		0
		OIL	0	0	0	0	0	0	0	0	0	0	0	0	0	0	0
		WATER	0	0	0	0	0	0	0	0	0	0	0	0	0		0
		GAS	728	722	924	695	844	640	637	302	465	593	243	657	7796	1365875	650

LEASE NAME CARLSON LOCATION 23F25S 37E DWIGHTS ID # 3021537E23F695A FIELD - LANGLIE MATTIX 7 RVRS Q GRAYBURG SA PRORATION UNIT # - 17950
WELL 3
OPER HARTMAN DOYLE COMPLETION DATE 0/00/00 CUME DATES - LIQUID 0/69/12 CUMES - LIQUID 0 LIQ GATHERER
GAS 0/69/12 GAS 1285294 GAS GATHERER

SELECTION
FROM-TO
70-85

PRODUCTION DATA

YR	NR WELLS	PRODN	JAN	FEB	MAR	APR	MAY	JUN	JUL	AUG	SEP	OCT	NOV	DEC	YTD	ITD	AVG
76	FLOW		1	1	1	1	1	1	1	1	1	1	1	1			
	LIFT		0	0	0	0	0	0	0	0	0	0	0	0			
		DAYS	0	0	0	0	0	0	0	0	0	0	0	0	0		0
		OIL	0	0	0	0	0	0	0	0	0	0	0	0	0	0	0
		WATER	0	0	0	0	0	0	0	0	0	31	30	31	92		31
		GAS	959	939	965	1099	933	890	763	928	962	988	806	647	10879	1376754	907
77	FLOW		1	1	1	1	1	1	1	1	1	1	1	1			
	LIFT		0	0	0	0	0	0	0	0	0	0	0	0			
		DAYS	0	0	0	0	0	0	0	0	0	0	0	0	0		0
		OIL	0	0	0	0	0	0	0	0	0	0	0	0	0	0	0
		WATER	0	0	0	0	0	0	0	0	0	0	0	0	0		0
		GAS	477	484	565	452	717	584	653	621	275	338	506	670	6342	1383096	529
78	FLOW		1	1	1	1	1	1	1	1	1	1	1	1			
	LIFT		0	0	0	0	0	0	0	0	0	0	0	0			
		DAYS	0	0	0	0	0	0	0	0	0	0	0	0	0		0
		OIL	0	0	0	0	0	0	0	0	0	0	0	0	0	0	0
		WATER	0	0	0	0	0	0	0	0	0	0	0	0	0		0
		GAS	652	579	660	771	744	632	401	207	88	147	970	6620	12471	1395567	1039
79	FLOW		1	1	1	1	1	1	1	1	1	1	1	1			
	LIFT		0	0	0	0	0	0	0	0	0	0	0	0			
		DAYS	0	0	0	0	0	0	0	0	0	0	0	0	0		0
		OIL	0	0	0	0	0	0	0	0	0	0	0	0	0	0	0
		WATER	0	0	0	0	0	0	0	0	0	0	0	0	0		0
		GAS	2231	2200	2324	1560	1884	2342	2855	2117	2042	2024	1610	1788	24977	1420544	2081
80	FLOW		1	1	1	1	1	1	1	1	1	1	1	1			
	LIFT		0	0	0	0	0	0	0	0	0	0	0	0			
		DAYS	0	0	0	0	0	0	0	0	0	0	0	0	0		0
		OIL	0	0	0	0	0	0	0	0	0	0	0	0	0	0	0
		WATER	0	0	0	0	0	0	0	0	0	0	0	0	0		0
		GAS	2172	2144	2190	2376	2715	1990	1726	1636	1597	1788	1498	1366	23198	1443742	1933
81	FLOW		1	1	1	1	1	1	1	1	1	1	1	1			
	LIFT		0	0	0	0	0	0	0	0	0	0	0	0			
		DAYS	0	0	0	0	0	0	0	0	0	0	0	0	0		0
		OIL	0	0	0	0	0	0	0	0	0	0	0	0	0	0	0
		WATER	0	0	0	0	0	0	0	0	0	0	0	0	0		0
		GAS	1160	772	989	1266	1332	1280	1201	1153	1186	1117	1195	1258	13909	1457651	1159

LEASE NAME CARLSON LOCATION 23-25S 37E DWIGHTS ID # 30225037E23F00SR FIELD - LANGLIE MATTIX 7 RVRS Q GRAYBURG SR PRORATION UNIT # - 17950
WELL 3
OPER HARTMAN DOYLE COMPLETION DATE 0/00/00 CUME DATES - LIQUID 0/69/12 CUMES - LIQUID 0 LIQ GATHERER
GAS 0/69/12 GAS 1285294 GAS GATHERER

SELECTION
FROM-TO
70-85

PRODUCTION DATA

YR	NR WELLS	PRODN	JAN	FEB	MAR	APR	MAY	JUN	JUL	AUG	SEP	OCT	NOV	DEC	YTD	ITD	AVG
82	FLOW		1	1	1	1	1	1	1	1	1	1	1	1			
	LIFT		0	0	0	0	0	0	0	0	0	0	0	0			
		DAYS	0	0	0	0	0	0	0	0	0	0	0	0	0		0
		OIL	0	0	0	0	0	0	0	0	0	0	0	0	0	0	0
		WATER	0	0	0	0	0	0	0	0	0	0	0	0	0		0
		GAS	1321	1139	1214	1092	1226	1241	1269	1102	1074	20	297	904	11899	1469550	992
83	FLOW		1	1	1	1	1	1	1	1	1	1	1	1			
	LIFT		0	0	0	0	0	0	0	0	0	0	0	0			
		DAYS	7	1	2	30	31	30	31	31	30	31	30	31	285		24
		OIL	0	0	0	0	0	0	0	0	0	0	0	0	0	0	0
		WATER	0	0	0	0	0	0	0	0	0	0	0	0	0		0
		GAS	364	53	88	187	77	448	1282	1137	982	1398	1402	1513	8931	1478481	744
84	FLOW		1	1	1	1	1	1	1	1	1	1	1	1			
	LIFT		0	0	0	0	0	0	0	0	0	0	0	0			
		DAYS	31	29	31	30	31	0	31	31	30	31	30	31	336		31
		OIL	0	0	0	0	0	0	0	0	0	0	0	0	0	0	0
		WATER	0	0	0	0	0	0	0	0	0	0	0	0	0		0
		GAS	1297	1279	1057	904	1304	1228	986	1097	1097	1092	1020	1000	13361	1491842	1113
85	FLOW		1	1	1	1	1	1	0	0	0	0	0	0			
	LIFT		0	0	0	0	0	0	0	0	0	0	0	0			
		DAYS	31	28	31	26	31	30	0	0	0	0	0	0	177		30
		OIL	0	0	0	0	0	0	0	0	0	0	0	0	0	0	0
		WATER	0	0	0	0	0	0	0	0	0	0	0	0	0		0
		GAS	927	960	1300	1014	1104	1093	0	0	0	0	0	0	6398	1498240	1066

6-85 Cum: 1,498

Field: LANGLIE MATTIX

Operator: DOYLE HARTMAN

Well: CARLSON No. 3

Location: P-23-25S-37E

County: LEA State: N.M.

Date Prod. Began: Acres: 40



6-85 CUM: 1,498 MMCF

Field: LANGLIE MATIX	
Operator: DOYLE HARTMAN	
Well: CARLSON No. 3	
Location: P-23-25S-37E	Acres: 40
County: LEA	State: N.M
Date Prod. Began:	Type Plot: P ☐ P/Z ☒

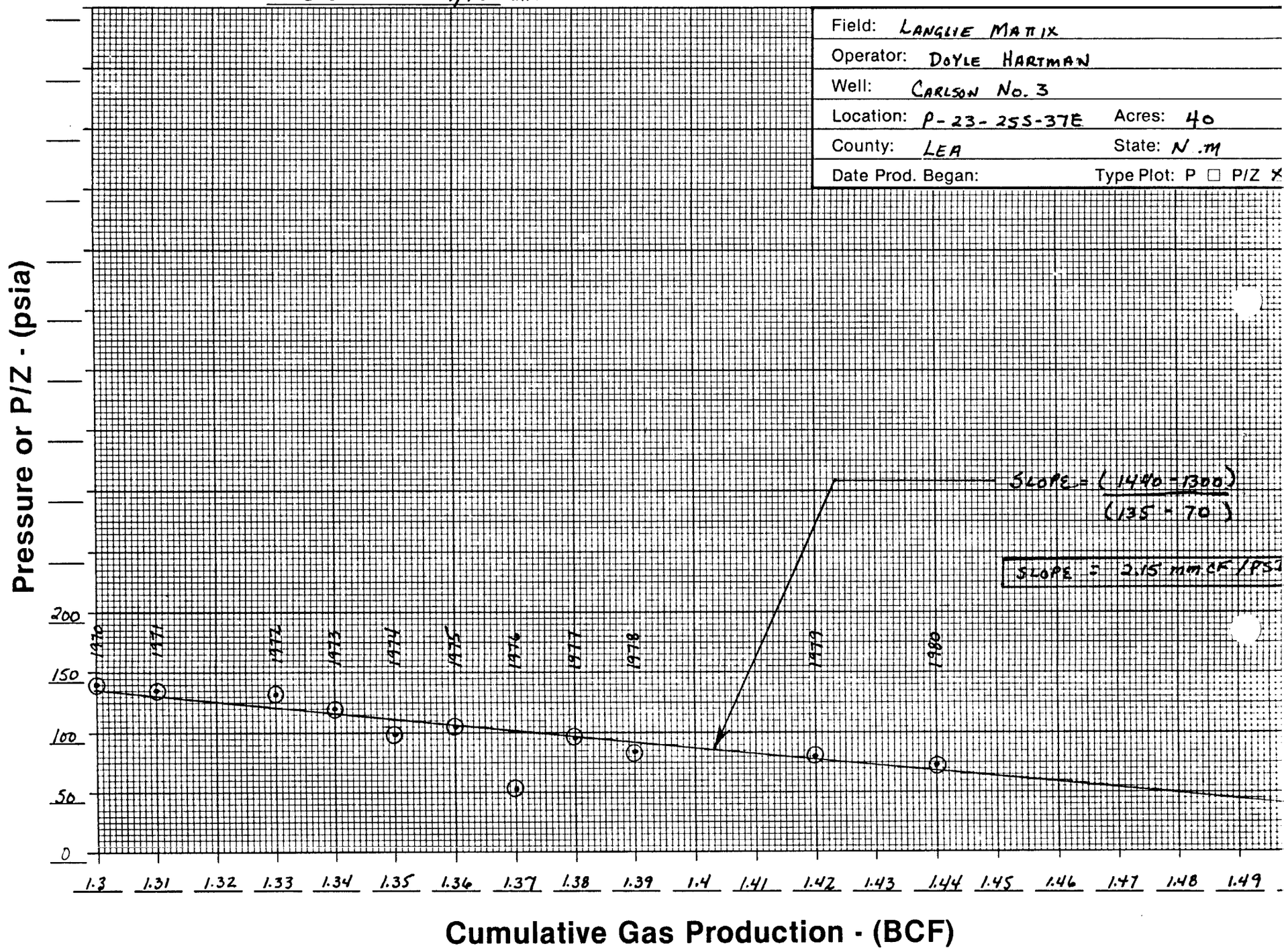

LEASE NAME IDA WIMBERLEY LOCATION 25F25S 37E DWIGHTS ID # 3022553 7L25F00SR FIELD - LANGLIE MATTIX 7 RVRS Q GRAYBURG SR PRORATION UNIT # - 16675
WELL 16
OPER AMERADA HESS CORP COMPLETION DATE 0/00/00 CUME DATES - LIQUID 0/69/12 CUMES - LIQUID 0 LIQ GATHERER
GAS 0/69/12 GAS 753631 GAS GATHERER

SELECTION
FROM-TO
70-85

PRODUCTION DATA

YR	NR WELLS	PRODN	JAN	FEB	MAR	APR	MAY	JUN	JUL	AUG	SEP	OCT	NOV	DEC	YTD	ITD	AVG
70	FLOW		1	1	1	1	1	1	1	1	1	1	1	1			
	LIFT		0	0	0	0	0	0	0	0	0	0	0	0			
		DAYS	0	0	0	0	0	0	0	0	0	0	0	0	0		0
		OIL	0	0	0	0	0	0	0	0	0	0	0	0	0	0	0
		WATER	0	0	0	0	0	0	0	0	0	0	0	0	0		0
		GAS	5877	5638	5607	5249	4465	4465	5048	3943	5181	4012	3669	3945	57099	810730	4758
71	FLOW		1	1	1	1	1	1	1	1	1	1	1	1			
	LIFT		0	0	0	0	0	0	0	0	0	0	0	0			
		DAYS	0	0	0	0	0	0	0	0	0	0	0	0	0		0
		OIL	0	0	0	0	0	0	0	0	0	0	0	0	0	0	0
		WATER	0	0	0	0	0	0	0	0	0	0	0	0	0		0
		GAS	4320	3511	2363	3224	4786	4385	3723	2531	2361	2353	2151	3083	38791	849521	3233
72	FLOW		1	1	1	1	1	1	1	1	1	1	1	1			
	LIFT		0	0	0	0	0	0	0	0	0	0	0	0			
		DAYS	0	0	0	0	0	0	0	0	0	0	0	0	0		0
		OIL	0	0	0	0	0	0	0	0	0	0	0	0	0	0	0
		WATER	0	0	0	0	0	0	0	0	0	0	0	0	0		0
		GAS	3096	4419	2816	4756	5197	5025	4903	4938	4663	4444	4517	4090	52864	902385	4405
73	FLOW		1	1	1	1	1	1	1	1	1	1	1	1			
	LIFT		0	0	0	0	0	0	0	0	0	0	0	0			
		DAYS	0	0	0	0	0	0	0	0	0	0	0	0	0		0
		OIL	0	0	0	0	0	0	0	0	0	0	0	0	0	0	0
		WATER	0	0	0	0	0	0	0	0	0	0	0	0	0		0
		GAS	4276	4126	4497	4294	3690	4383	4502	4575	4382	4446	4029	4192	51392	953777	4283
74	FLOW		1	1	1	1	1	1	1	1	1	1	1	1			
	LIFT		0	0	0	0	0	0	0	0	0	0	0	0			
		DAYS	0	0	0	0	0	0	0	0	0	0	0	0	0		0
		OIL	0	0	0	0	0	0	0	0	0	0	0	0	0	0	0
		WATER	0	0	0	0	0	0	0	0	0	0	0	0	0		0
		GAS	4113	3672	3993	3464	3734	3769	3923	3839	3822	3769	3785	3780	45663	999440	3805
75	FLOW		1	1	1	1	1	1	1	1	1	1	1	1			
	LIFT		0	0	0	0	0	0	0	0	0	0	0	0			
		DAYS	0	0	0	0	0	0	0	0	0	0	0	0	0		0
		OIL	0	0	0	0	0	0	0	0	0	0	0	0	0	0	0
		WATER	0	0	0	0	0	0	0	0	0	0	0	0	0		0
		GAS	3907	3503	3560	3438	3923	3701	3554	3790	3539	3668	3545	3685	43813	1043253	3651

LEASE NAME IDA WIMBERLEY LOCATION 25F25S 37E DWIGHTS ID # 30225S37E25F00SR FIELD - LANGLIE MATTIX 7 RVRS Q GRAYBURG SR PRORATION UNIT # - 16675
WELL 16
OPER AMERADA HESS CORP COMPLETION DATE 0/00/00 CUME DATES - LIQUID 0/69/12 CUMES - LIQUID 0 LIQ GATHERER
GAS 0/69/12 GAS 753631 GAS GATHERER

SELECTION
FROM-TO
70-85

PRODUCTION DATA

YR	NR WELLS	PRODN	JAN	FEB	MAR	APR	MAY	JUN	JUL	AUG	SEP	OCT	NOV	DEC	YTD	ITD	AVG
76	FLOW		1	1	1	1	1	1	1	1	1	1	1	1			
	LIFT		0	0	0	0	0	0	0	0	0	0	0	0			
		DAYS	0	0	0	0	0	0	0	0	0	0	0	0	0		0
		OIL	0	0	0	0	0	0	0	0	0	0	0	0	0	0	0
		WATER	0	0	0	0	0	0	0	0	0	0	0	0	0		0
		GAS	3593	3251	3223	2732	2742	2292	2421	2328	2196	1942	2290	2338	31348	1074601	2612
77	FLOW		1	1	1	1	1	1	1	1	1	1	1	1			
	LIFT		0	0	0	0	0	0	0	0	0	0	0	0			
		DAYS	0	0	0	0	0	0	0	0	0	0	0	0	0		0
		OIL	0	0	0	0	0	0	0	0	0	0	0	0	0	0	0
		WATER	0	0	0	0	0	0	0	0	0	0	0	0	0		0
		GAS	2345	2111	2046	2163	2029	2207	2288	2171	2024	2170	2082	2093	25729	1100330	2144
78	FLOW		1	1	1	1	1	1	1	1	1	1	1	1			
	LIFT		0	0	0	0	0	0	0	0	0	0	0	0			
		DAYS	0	0	0	0	0	0	0	0	0	0	0	0	0		0
		OIL	0	0	0	0	0	0	0	0	0	0	0	0	0	0	0
		WATER	0	0	0	0	0	0	0	0	0	0	0	0	0		0
		GAS	2097	1829	1856	1821	2066	1793	1648	1737	1733	1836	1865	1806	22087	1122417	1841
* 79	FLOW		1	1	1	1	1	1	1	1	1	1	1	1			
	LIFT		0	0	0	0	0	0	0	0	0	0	0	0			
		DAYS	0	0	0	0	0	0	0	0	0	0	0	0	0		0
		OIL	0	0	0	0	0	0	0	0	0	0	0	0	0	0	0
		WATER	0	0	0	0	0	0	0	0	0	0	0	0	0		0
		GAS	1695	1495	765	1450	1556	1470	1656	1527	1263	1476	1016	1028	16397	1138814	1366
80	FLOW		1	1	1	1	1	1	1	1	1	1	1	1			
	LIFT		0	0	0	0	0	0	0	0	0	0	0	0			
		DAYS	0	0	0	0	0	0	0	0	0	0	0	0	0		0
		OIL	0	0	0	0	0	0	0	0	0	0	0	0	0	0	0
		WATER	0	0	0	0	0	0	0	0	0	0	0	0	0		0
		GAS	978	974	929	958	935	808	822	806	723	817	810	776	10336	1149150	861
81	FLOW		1	1	1	1	1	1	1	0	1	1	1	1			
	LIFT		0	0	0	0	0	0	0	0	0	0	0	0			
		DAYS	0	0	0	0	0	0	0	0	0	0	0	0	0		0
		OIL	0	0	0	0	0	0	0	0	0	0	0	0	0	0	0
		WATER	0	0	0	0	0	0	0	0	0	0	0	0	0		0
		GAS	694	466	556	216	377	478	473	0	391	388	398	426	4863	1154013	442

LEASE NAME IDA WIMBERLEY LOCATION 25F25S 37E DWIGHTS ID # 30225S37E25F00SR FIELD - LANGLIE MATTIX 7 RVRS Q GRAYBURG SR PRORATION UNIT # - 16675
WELL 16
OPER AMERADA HESS CORP COMPLETION DATE 0/00/00 CUME DATES - LIQUID 0/69/12 CUMES - LIQUID 0 LIQ GATHERER
GAS 0/69/12 GAS 753631 GAS GATHERER

SELECTION
FROM-TO
70-85

PRODUCTION DATA

YR	NR WELLS	PRODN	JAN	FEB	MAR	APR	MAY	JUN	JUL	AUG	SEP	OCT	NOV	DEC	YTD	ITD	AVG
82	FLOW		1	1	1	1	1	1	1	1	1	0	1	1			
	LIFT		0	0	0	0	0	0	0	0	0	0	0	0			
		DAYS	0	0	0	0	0	0	0	0	0	0	0	0	0		0
		OIL	0	0	0	0	0	0	0	0	0	0	0	0	0	0	0
		WATER	0	0	0	0	0	0	0	0	0	0	0	0	0		0
		GAS	359	321	371	268	191	181	191	214	237	0	7	231	2571	1156564	234
83	FLOW		1	0	0	0	0	0	0	0	0	0	0	0			
	LIFT		0	0	1	1	1	1	1	1	1	1	1	1			
		DAYS	10	0	0	30	31	30	31	31	30	31	30	31	285		29
		OIL	0	0	0	0	0	0	0	0	0	0	0	0	0	0	0
		WATER	0	0	0	0	0	0	0	0	0	0	0	0	0		0
		GAS	55	0	146	213	217	216	252	234	225	224	216	219	2217	1158801	202
84	FLOW		0	0	0	0	0	0	0	0	0	0	0	0			
	LIFT		1	1	1	1	1	1	1	1	1	1	1	1			
		DAYS	31	29	31	28	31	30	31	31	30	31	30	30	363		30
		OIL	0	0	0	0	0	0	0	0	0	0	0	0	0	0	0
		WATER	0	0	0	0	0	0	0	0	0	0	0	0	0		0
		GAS	225	203	191	196	209	201	209	209	203	207	198	194	2445	1161246	204
85	FLOW		0	0	0	0	0	0	0	0	0	0	0	0			
	LIFT		1	1	1	1	1	1	0	0	0	0	0	0			
		DAYS	31	28	31	30	31	30	0	0	0	0	0	0	181		30
		OIL	0	0	0	0	0	0	0	0	0	0	0	0	0	0	0
		WATER	0	0	0	0	0	0	0	0	0	0	0	0	0		0
		GAS	190	133	125	115	92	107	0	0	0	0	0	0	762	1162008	127

6-85 Cum: 1,162 mmcf

Field: LANGLIE MATTIX

Operator: AMERADA HESS

Well: IDA WIMBERLEY No. 16

Location: F-25-25S-37E

County: LEA State: N. M.

Date Prod. Began: Acres: 40

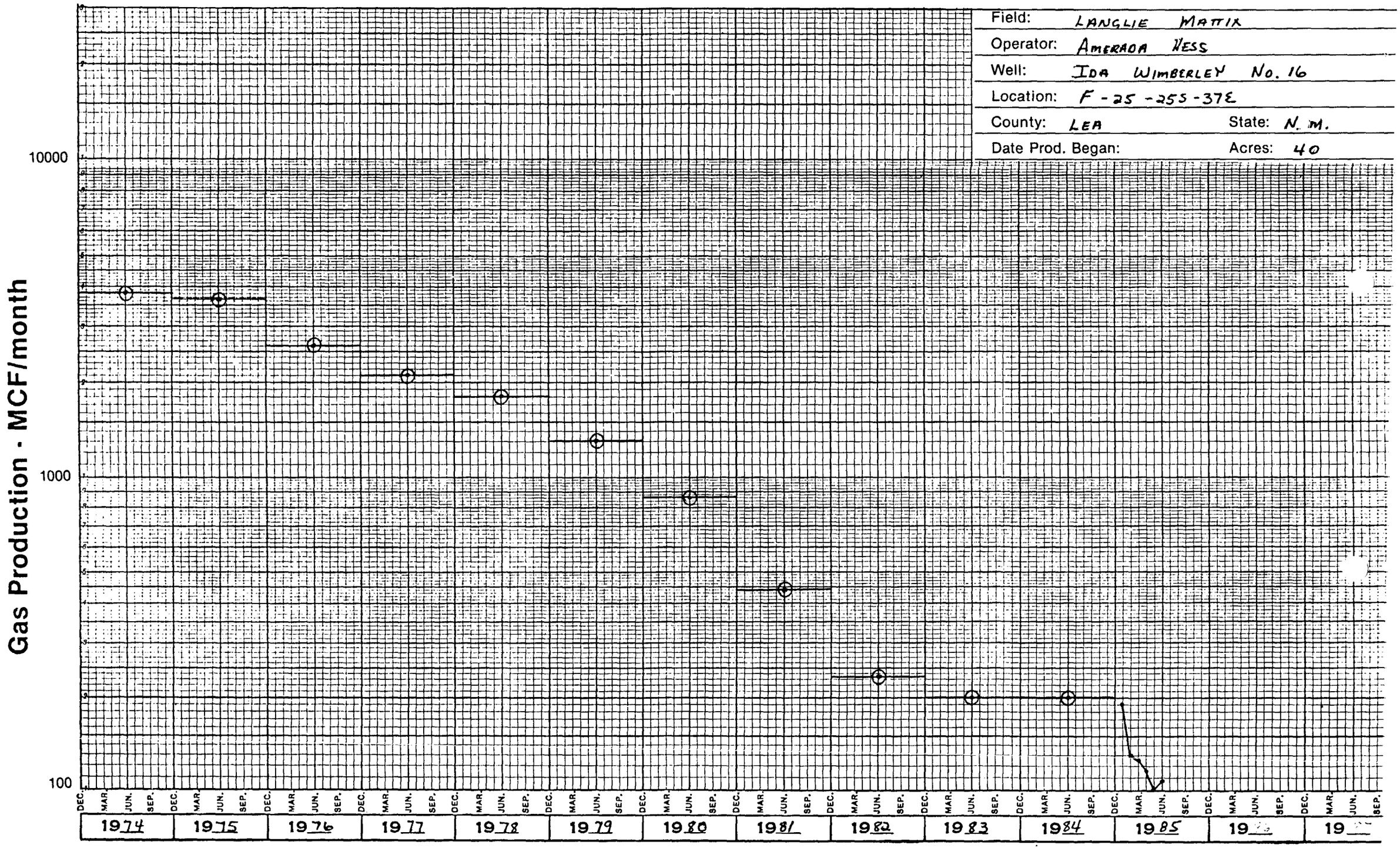

6-85 CUM: 1,162 mmcf

Field: LANGLIE MATIX
Operator: AMERADA HESS
Well: IDA WIMBERLEY No. 16
Location: F-25-25S-37E Acres: 40
County: LEA State: N. M
Date Prod. Began: Type Plot: P ☐ P/Z ☒

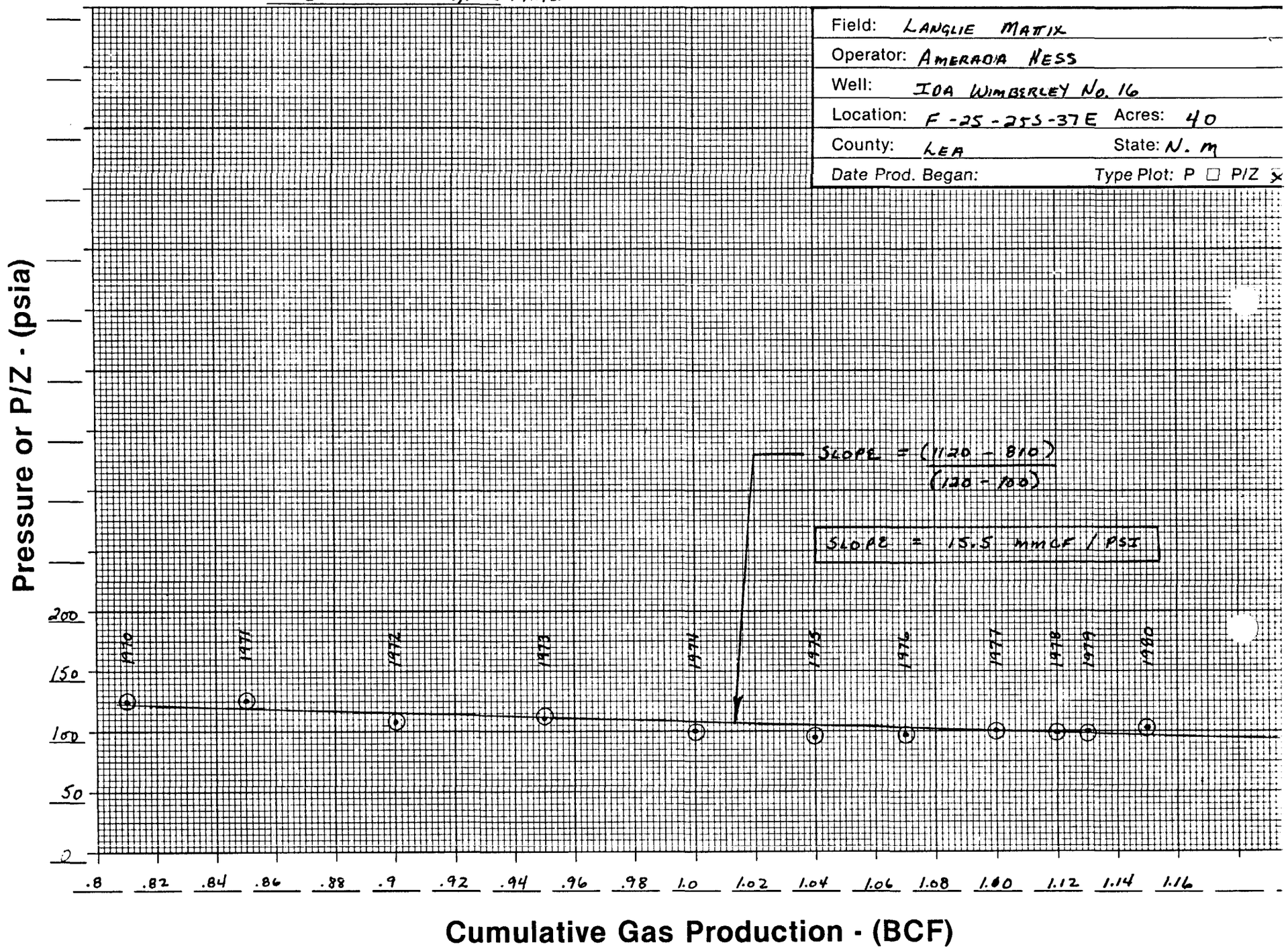

LEASE NAME IDA WIMBERLEY LOCATION 25G25S 37E DWIGHTS ID # 30225S37E25G00SR FIELD - LANGLIE MATTIX 7 RVKS Q GRAYBURG SR PRORATION UNIT # - 16675
WELL 14
OPER AMERADA HESS CORP COMPLETION DATE 0/00/00 CUME DATES - LIQUID 0/69/12 CUMES - LIQUID 0 LIQ GATHERER
GAS 0/69/12 GAS 419526 GAS GATHERER

SELECTION
FROM-TO
70-85

PRODUCTION DATA

YR	NR WELLS	PRODN	JAN	FEB	MAR	APR	MAY	JUN	JUL	AUG	SEP	OCT	NOV	DEC	YTD	ITD	AVG
70	FLOW		1	1	1	1	1	1	1	1	1	1	1	1			
	LIFT		0	0	0	0	0	0	0	0	0	0	0	0			
		DAYS	0	0	0	0	0	0	0	0	0	0	0	0	0		0
		OIL	0	0	0	0	0	0	0	0	0	0	0	0	0	0	0
		WATER	0	0	0	0	0	0	0	0	0	0	0	0	0		0
		GAS	1650	1442	1483	1437	1639	1322	1783	1670	1528	1518	1466	1302	18240	437766	1520
71	FLOW		1	1	1	1	1	1	1	1	1	1	1	1			
	LIFT		0	0	0	0	0	0	0	0	0	0	0	0			
		DAYS	0	0	0	0	0	0	0	0	0	0	0	0	0		0
		OIL	0	0	0	0	0	0	0	0	0	0	0	0	0	0	0
		WATER	0	0	0	0	0	0	0	0	0	0	0	0	0		0
		GAS	1246	1218	1219	1386	1347	1237	1226	1219	1169	1199	1216	1318	15000	452766	1250
72	FLOW		1	1	1	1	1	1	1	1	1	1	1	1			
	LIFT		0	0	0	0	0	0	0	0	0	0	0	0			
		DAYS	0	0	0	0	0	0	0	0	0	0	0	0	0		0
		OIL	0	0	0	0	0	0	0	0	0	0	0	0	0	0	0
		WATER	0	0	0	0	0	0	0	0	0	0	0	0	0		0
		GAS	1606	1255	1315	1406	1268	1238	1225	916	1244	916	913	1178	14480	467246	1207
73	FLOW		1	1	1	1	1	1	1	1	1	1	1	1			
	LIFT		0	0	0	0	0	0	0	0	0	0	0	0			
		DAYS	0	0	0	0	0	0	0	0	0	0	0	0	0		0
		OIL	0	0	0	0	0	0	0	0	0	0	0	0	0	0	0
		WATER	0	0	0	0	0	0	0	0	0	0	0	0	0		0
		GAS	1251	985	961	915	1012	895	1152	904	932	928	917	978	11830	479076	986
74	FLOW		1	1	1	1	1	1	1	1	1	1	1	1			
	LIFT		0	0	0	0	0	0	0	0	0	0	0	0			
		DAYS	0	0	0	0	0	0	0	0	0	0	0	0	0		0
		OIL	0	0	0	0	0	0	0	0	0	0	0	0	0	0	0
		WATER	0	0	0	0	0	0	0	0	0	0	0	0	0		0
		GAS	1026	923	968	804	1054	874	916	926	840	981	843	1026	11181	490257	932
75	FLOW		1	1	1	1	1	1	1	1	1	1	1	1			
	LIFT		0	0	0	0	0	0	0	0	0	0	0	0			
		DAYS	0	0	0	0	0	0	0	0	0	0	0	0	0		0
		OIL	0	0	0	0	0	0	0	0	0	0	0	0	0	0	0
		WATER	0	0	0	0	0	0	0	0	0	0	0	0	0		0
		GAS	1167	1072	1183	915	847	933	1069	1051	1000	999	949	998	12183	502440	1015

LEASE NAME IDA WIMBERLEY LOCATION 25G25S 37E DWIGHTS ID # 302255 37E25G005R FIELD - LANGLIE MATTIX 7 RVRS Q GRAYBURG SR PRORATION UNIT # - 16675
WELL 14
OPER AMERADA HESS CORP COMPLETION DATE 0/00/00 CUME DATES - LIQUID 0/69/12 CUMES - LIQUID 0 LIQ GATHERER
GAS 0/69/12 GAS 419526 GAS GATHERER

SELECTION
FROM-TO
70-85

PRODUCTION DATA

YR	NR WELLS	PRODN	JAN	FEB	MAR	APR	MAY	JUN	JUL	AUG	SEP	OCT	NOV	DEC	YTD	ITD	AVG
76	FLOW		1	1	1	1	1	1	1	1	1	1	1	1			
	LIFT		0	0	0	0	0	0	0	0	0	0	0	0			
		DAYS	0	0	0	0	0	0	0	0	0	0	0	0	0		0
		OIL	0	0	0	0	0	0	0	0	0	0	0	0	0	0	0
		WATER	0	0	0	0	0	0	0	0	0	0	0	0	0		0
		GAS	1044	895	932	889	900	869	924	931	897	942	917	1065	11205	513645	934
77	FLOW		1	1	1	1	1	1	1	1	1	1	1	1			
	LIFT		0	0	0	0	0	0	0	0	0	0	0	0			
		DAYS	0	0	0	0	0	0	0	0	0	0	0	0	0		0
		OIL	0	0	0	0	0	0	0	0	0	0	0	0	0	0	0
		WATER	0	0	0	0	0	0	0	0	0	0	0	0	0		0
		GAS	1119	980	1034	1057	1032	1044	1035	1082	1021	1064	1005	1029	12502	526147	1042
78	FLOW		1	1	1	1	1	1	1	1	1	1	1	1			
	LIFT		0	0	0	0	0	0	0	0	0	0	0	0			
		DAYS	0	0	0	0	0	0	0	0	0	0	0	0	0		0
		OIL	0	0	0	0	0	0	0	0	0	0	0	0	0	0	0
		WATER	0	0	0	0	0	0	0	0	0	0	0	0	0		0
		GAS	1055	858	980	938	1017	978	989	1009	989	1015	970	481	11279	537426	940
79	FLOW		1	1	1	1	1	1	1	1	1	1	1	1			
	LIFT		0	0	0	0	0	0	0	0	0	0	0	0			
		DAYS	0	0	0	0	0	0	0	0	0	0	0	0	0		0
		OIL	0	0	0	0	0	0	0	0	0	0	0	0	0	0	0
		WATER	0	0	0	0	0	0	0	0	0	0	0	0	0		0
		GAS	166	832	1029	967	1037	1006	1036	1006	845	1008	955	991	10878	548304	907
80	FLOW		1	1	1	1	1	1	1	1	1	1	1	1			
	LIFT		0	0	0	0	0	0	0	0	0	0	0	0			
		DAYS	0	0	0	0	0	0	0	0	0	0	0	0	0		0
		OIL	0	0	0	0	0	0	0	0	0	0	0	0	0	0	0
		WATER	0	0	0	0	0	0	0	0	0	0	0	0	0		0
		GAS	1007	948	894	984	1010	961	993	996	945	981	931	981	11631	559935	969
81	FLOW		1	1	1	1	1	1	1	0	1	1	1	1			
	LIFT		0	0	0	0	0	0	0	0	0	0	0	0			
		DAYS	0	0	0	0	0	0	0	0	0	0	0	0	0		0
		OIL	0	0	0	0	0	0	0	0	0	0	0	0	0	0	0
		WATER	0	0	0	0	0	0	0	0	0	0	0	0	0		0
		GAS	972	878	875	906	959	955	981	0	941	960	939	969	10335	570270	940

LEASE NAME IDA WIMBERLEY LOCATION 25G25S 37E DWIGHTS ID # 30225G37E25G00SR FIELD - LANGLIE MATTIX 7 RVRS Q GRAYBURG SR PRORATION UNIT # - 16675
WELL 14
OPER AMERADA HESS CORP COMPLETION DATE 0/00/00 CUME DATES - LIQUID 0/69/12 CUMES - LIQUID 0 LIQ GATHERER
GAS 0/69/12 GAS 419526 GAS GATHERER

SELECTION
FROM-TO
70-85

PRODUCTION DATA

YR	NR WELLS	PRODN	JAN	FEB	MAR	APR	MAY	JUN	JUL	AUG	SEP	OCT	NOV	DEC	YTD	ITD	AVG
82	FLOW		1	1	1	1	1	1	1	1	1	0	1	1			
	LIFT		0	0	0	0	0	0	0	0	0	0	0	0			
		DAYS	0	0	0	0	0	0	0	0	0	0	0	0	0		0
		OIL	0	0	0	0	0	0	0	0	0	0	0	0	0	0	0
		WATER	0	0	0	0	0	0	0	0	0	0	0	0	0		0
		GAS	951	851	923	885	964	941	955	941	877	0	366	504	9158	579428	833
83	FLOW		1	0	0	0	0	0	0	0	0	0	0	0			
	LIFT		0	0	1	1	0	0	1	1	1	1	1	1			
		DAYS	10	0	0	3	0	0	31	31	30	31	30	31	197		25
		OIL	0	0	0	0	0	0	0	0	0	0	0	0	0	0	0
		WATER	0	0	0	0	0	0	0	0	0	0	0	0	0		0
		GAS	248	0	146	252	0	0	201	813	981	978	971	980	5570	584998	619
84	FLOW		0	0	0	0	0	0	0	0	0	0	0	0			
	LIFT		1	1	1	1	1	1	1	1	1	1	1	1			
		DAYS	31	29	31	28	31	30	31	31	30	31	30	30	363		30
		OIL	0	0	0	0	0	0	0	0	0	0	0	0	0	0	0
		WATER	0	0	0	0	0	0	0	0	0	0	0	0	0		0
		GAS	988	885	882	886	1055	1014	1039	1030	985	999	972	981	11718	596716	977
85	FLOW		0	0	0	0	0	0	0	0	0	0	0	0			
	LIFT		1	1	1	1	1	1	0	0	0	0	0	0			
		DAYS	31	28	31	30	31	30	0	0	0	0	0	0	181		30
		OIL	0	0	0	0	0	0	0	0	0	0	0	0	0	0	0
		WATER	0	0	0	0	0	0	0	0	0	0	0	0	0		0
		GAS	987	890	927	935	995	963	0	0	0	0	0	0	5697	602413	950

6-85 Cum: 602 MMCF

Field: LANGLIE MATTIX

Operator: AMERADA HESS

Well: IDA WIMBERLEY No. 14

Location: G-25-25S-37E

County: LEA State: N.M

Date Prod. Began: Acres: 40

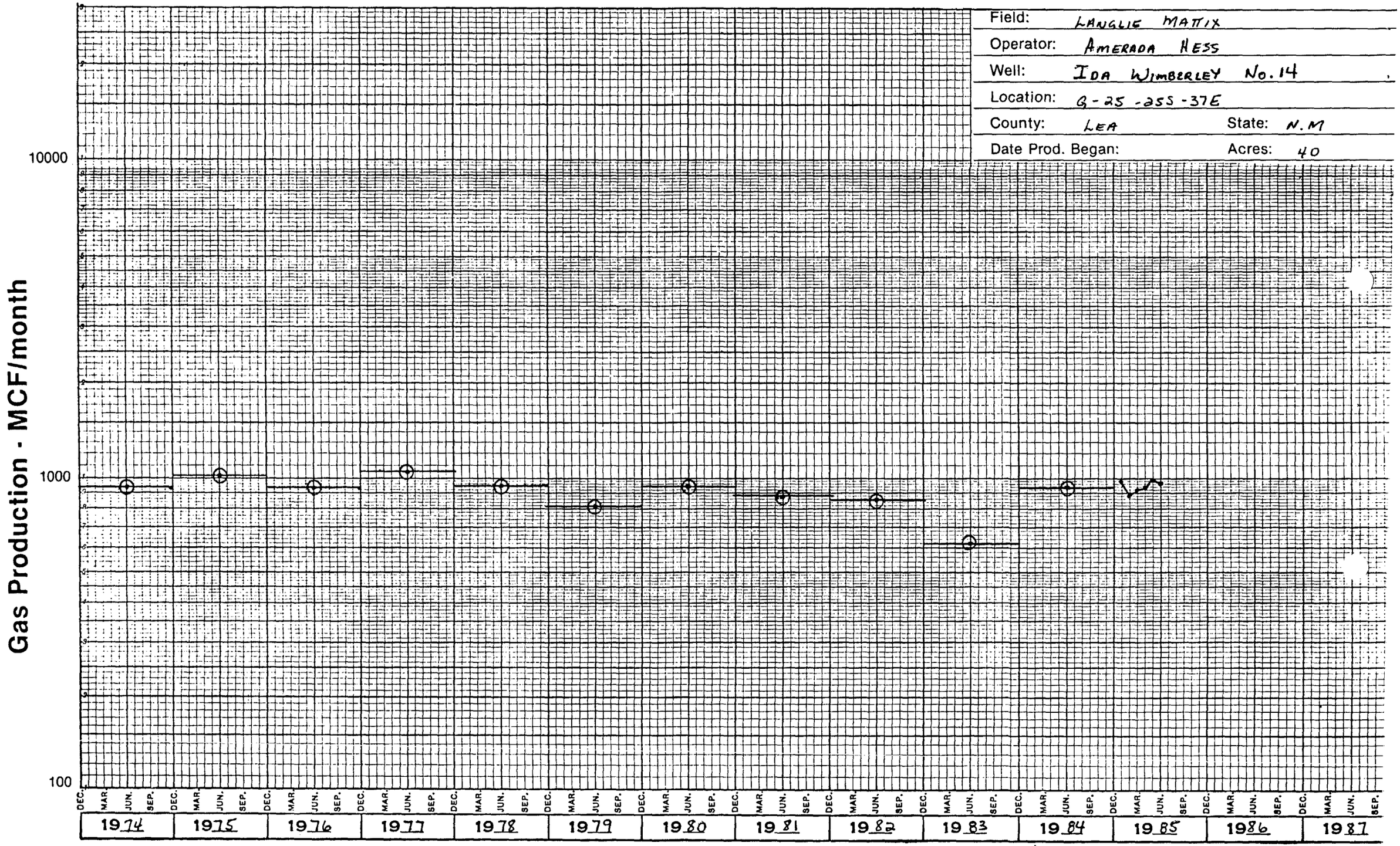

6-85 CUM: 602 MMCF

Field: LANGLIE MATTIX
Operator: AMERADA HESS
Well: IDA WIMBERLEY No. 14
Location: G-25-25S-37E Acres: 40
County: LEA State: N.M
Date Prod. Began: Type Plot: P ☐ P/Z ☒

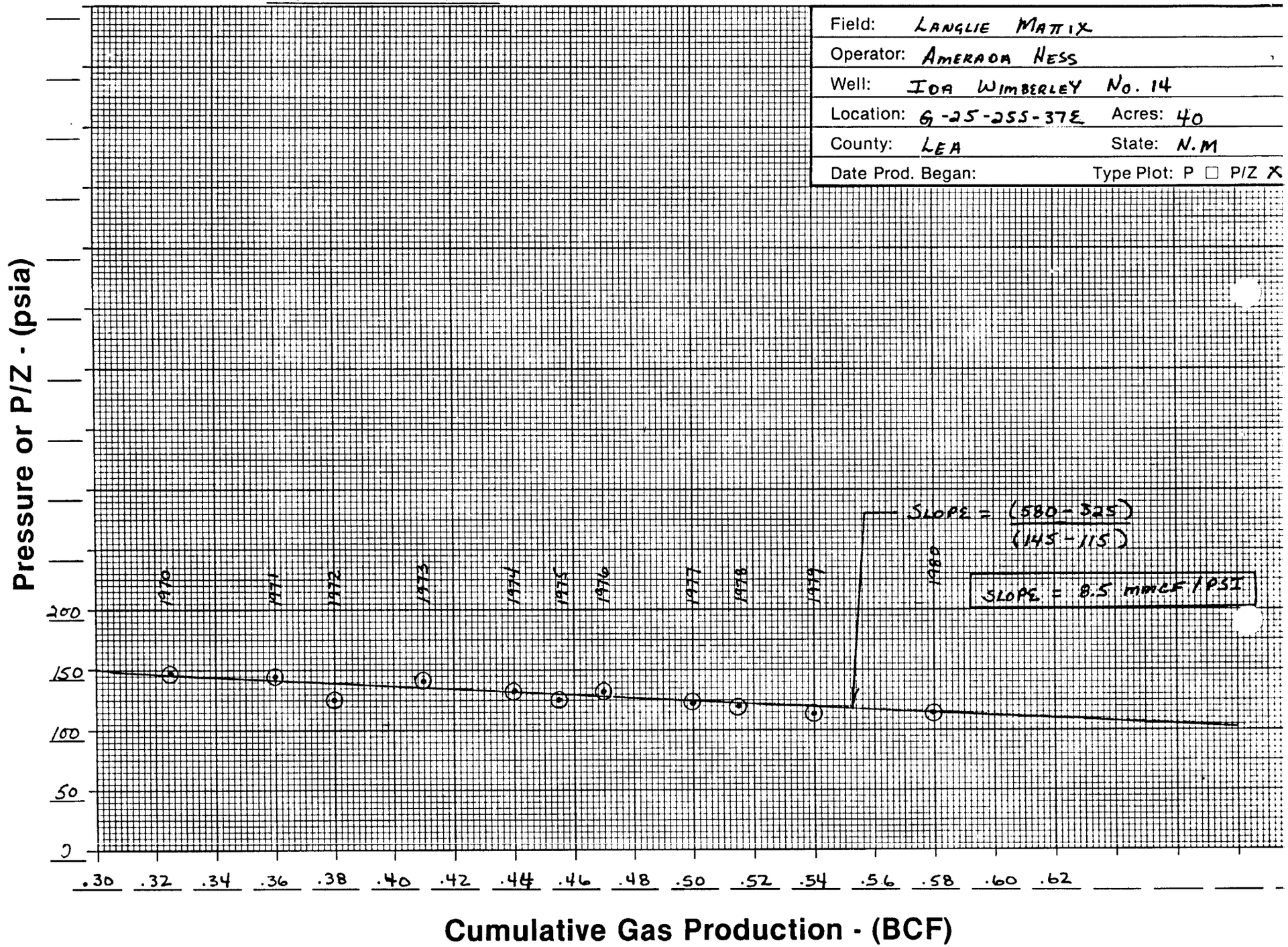

LEASE NAME CARLSON A FEDERAL LOCATION 25M25S 37E INWIGHTS ID # 30225537E25M00SN FIELD - LANGLIE MATTIX 7 RVRS Q GRAYBURG SR PRORATION UNIT # - 17015
WELL 2
OPER EL PASO NATURAL GAS CO COMPLETION DATE 6/06/60 CUME DATES - LIQUID 0/69/12 CUMES - LIQUID 0 LIQ GATHERER
GAS 0/69/12 GAS 1388644 GAS GATHERER

SELECTION
FROM-TO
70-85

PRODUCTION DATA

YR	NR WELLS	PRODN	JAN	FEB	MAR	APR	MAY	JUN	JUL	AUG	SEP	OCT	NOV	DEC	YTD	ITD	AVG
70	FLOW		0	1	1	1	1	1	1	1	1	1	0	1			
	LIFT		0	0	0	0	0	0	0	0	0	0	0	0			
		DAYS	0	0	0	0	0	0	0	0	0	0	0	0	0		0
		OIL	0	0	0	0	0	0	0	0	0	0	0	0	0	0	0
		WATER	0	0	0	0	0	0	0	0	0	0	0	0	0		0
		GAS	0	4955	6813	5998	1895	3709	146	495	3055	476	0	902	28444	1417088	2844
71	FLOW		1	1	0	1	1	1	1	1	1	1	1	1			
	LIFT		0	0	0	0	0	0	0	0	0	0	0	0			
		DAYS	0	0	0	0	0	0	0	0	0	0	0	0	0		0
		OIL	0	0	0	0	0	0	0	0	0	0	0	0	0	0	0
		WATER	0	0	0	0	0	0	0	0	0	0	0	0	0		0
		GAS	1790	186	0	521	1261	6523	10369	7074	7312	6015	3170	2502	46723	1463811	4248
72	FLOW		1	1	1	1	1	1	1	1	1	1	1	1			
	LIFT		0	0	0	0	0	0	0	0	0	0	0	0			
		DAYS	0	0	0	0	0	0	0	0	0	0	0	0	0		0
		OIL	0	0	0	0	0	0	0	0	0	0	0	0	0	0	0
		WATER	0	0	0	0	0	0	0	0	0	0	0	0	0		0
		GAS	1440	1735	7180	9825	8366	7078	8011	5930	6771	7449	5248	6091	75124	1538935	6260
73	FLOW		1	1	1	1	1	1	1	1	1	1	1	1			
	LIFT		0	0	0	0	0	0	0	0	0	0	0	0			
		DAYS	0	0	0	0	0	0	0	0	0	0	0	0	0		0
		OIL	0	0	0	0	0	0	0	0	0	0	0	0	0	0	0
		WATER	0	0	0	0	0	0	0	0	0	0	0	0	0		0
		GAS	6331	4565	8286	7692	7395	5356	5771	3983	3050	3141	867	3964	60401	1599336	5033
74	FLOW		1	1	1	1	1	1	1	1	1	1	1	0			
	LIFT		0	0	0	0	0	0	0	0	0	0	0	0			
		DAYS	0	0	0	0	0	0	0	0	0	0	0	0	0		0
		OIL	0	0	0	0	0	0	0	0	0	0	0	0	0	0	0
		WATER	0	0	0	0	0	0	0	0	0	0	0	0	0		0
		GAS	5008	4058	4065	3654	6350	2303	2879	4250	4028	3668	396	0	42459	1641795	3860
75	FLOW		1	1	1	1	1	1	1	1	1	1	1	1			
	LIFT		0	0	0	0	0	0	0	0	0	0	0	0			
		DAYS	0	0	0	0	0	0	0	0	0	0	0	0	0		0
		OIL	0	0	0	0	0	0	0	0	0	0	0	0	0	0	0
		WATER	0	0	0	0	0	0	0	0	0	0	0	0	0		0
		GAS	4124	1319	3933	4346	3242	5008	3562	3667	4984	3418	3462	5129	46194	1687989	3850

LEASE NAME CARLSON A FEDERAL LOCATION 25N25S 37E DWIGHTS ID # 3025S37E25A00GR FIELD - LANGLIE MATTIX 7 RVRS Q GRAYBURG SR PRORATION UNIT # - 17015
WELL 2
OPER EL PASO NATURAL GAS CO COMPLETION DATE 0/00/00 CUME DATES - LIQUID 0/69/12 CUMES - LIQUID 0 LIQ GATHERER
GAS 0/69/12 GAS 1388644 GAS GATHERER

SELECTION
FROM-TO
70-85

PRODUCTION DATA

YR	NR WELLS	PRODN	JAN	FEB	MAR	APR	MAY	JUN	JUL	AUG	SEP	OCT	NOV	DEC	YTD	ITD	AVG
76	FLOW		1	1	1	1	1	1	1	1	1	1	1	1			
	LIFT		0	0	0	0	0	0	0	0	0	0	0	0			
		DAYS	0	0	0	0	0	0	0	0	0	0	0	0	0		0
		OIL	0	0	0	0	0	0	0	0	0	0	0	0	0	0	0
		WATER	0	0	0	0	0	0	0	0	0	0	0	0	0		0
		GAS	3846	3153	6950	4655	4698	6051	4815	7161	5580	4755	2901	8767	63332	1751321	5278
77	FLOW		1	1	1	1	1	1	1	1	1	1	1	1			
	LIFT		0	0	0	0	0	0	0	0	0	0	0	0			
		DAYS	0	0	0	0	0	0	0	0	0	0	0	0	0		0
		OIL	0	0	0	0	0	0	0	0	0	0	0	0	0	0	0
		WATER	0	0	0	0	0	0	0	0	0	0	0	0	0		0
		GAS	8574	7092	7581	7190	6682	7090	11180	15540	7230	8112	6622	6794	99687	1851008	8307
78	FLOW		1	1	1	1	1	1	1	1	1	1	1	1			
	LIFT		0	0	0	0	0	0	0	0	0	0	0	0			
		DAYS	0	0	0	0	0	0	0	0	0	0	0	0	0		0
		OIL	0	0	0	0	0	0	0	0	0	0	0	0	0	0	0
		WATER	0	0	0	0	0	0	0	0	0	0	0	0	0		0
		GAS	6748	5902	6452	5735	6701	6182	1911	5687	6499	6475	5947	6078	70317	1921325	5860
79	FLOW		1	1	1	1	1	1	1	1	1	1	1	1			
	LIFT		0	0	0	0	0	0	0	0	0	0	0	0			
		DAYS	0	0	0	0	0	0	0	0	0	0	0	0	0		0
		OIL	0	0	0	0	0	0	0	0	0	0	0	0	0	0	0
		WATER	0	0	0	0	0	0	0	0	0	0	0	0	0		0
		GAS	6134	5391	5906	5525	5340	4732	3261	2162	5354	5339	5747	5647	60538	1981863	5045
80	FLOW		1	1	1	1	1	1	1	1	1	1	1	1			
	LIFT		0	0	0	0	0	0	0	0	0	0	0	0			
		DAYS	0	0	0	0	0	0	0	0	0	0	0	0	0		0
		OIL	0	0	0	0	0	0	0	0	0	0	0	0	0	0	0
		WATER	0	0	0	0	0	0	0	0	0	0	0	0	0		0
		GAS	5566	4872	4724	5059	4993	4587	3995	3749	3057	4883	4629	4652	54766	2036629	4564
81	FLOW		1	1	1	1	1	1	1	1	1	1	1	1			
	LIFT		0	0	0	0	0	0	0	0	0	0	0	0			
		DAYS	0	0	0	0	0	0	0	0	0	0	0	0	0		0
		OIL	0	0	0	0	0	0	0	0	0	0	0	0	0	0	0
		WATER	0	0	0	0	0	0	0	0	0	0	0	0	0		0
		GAS	4513	3445	2024	47	10	1323	1760	2016	2012	2075	2012	2073	23310	2059939	1943

DOYLE HARTMAN, OIL OPERATOR
DWIGHTS ENERGYDATA SYSTEM RUN DATE 11/01/85 TIME 09:11:48 PAGE 65

LEASE NAME CARLSON A FEDERAL LOCATION 25N25S 37E DWIGHTS ID # 3025537E25N00OR FIELD - LANGLIE MATTIX 7 RVRS Q GRAYBURG SR PRORATION UNIT # - 17015
WELL 2
OPER EL PASO NATURAL GAS CO COMPLETION DATE 0/00/00 CUME DATES - LIQUID 0/69/12 CUMES - LIQUID 0 LIQ GATHERER
GAS 0/69/12 GAS 1388644 GAS GATHERER

SELECTION
FROM-TO
70-85

PRODUCTION DATA

YR	NR WELLS	PRODN	JAN	FEB	MAR	APR	MAY	JUN	JUL	AUG	SEP	OCT	NOV	DEC	YTD	ITD	AVG
82	FLOW		1	1	1	1	1	1	1	1	1	1	1	1			
	LIFT		0	0	0	0	0	0	0	0	0	0	0	0			
		DAYS	0	0	0	0	0	0	0	0	0	0	0	0	0		0
		OIL	0	0	0	0	0	0	0	0	0	0	0	0	0	0	0
		WATER	0	0	0	0	0	0	0	0	0	0	0	0	0		0
		GAS	2073	1851	2010	2779	4546	5145	5630	5582	5214	5303	5020	4899	50052	2109991	4171
83	FLOW		1	1	1	1	1	1	1	1	1	1	1	1			
	LIFT		0	0	0	0	0	0	0	0	0	0	0	0			
		DAYS	27	28	12	0	31	30	31	24	30	31	30	31	305		28
		OIL	0	0	0	0	0	0	0	0	0	0	0	0	0	0	0
		WATER	0	0	0	0	0	0	0	0	0	0	0	0	0		0
		GAS	194	4341	1878	1	1220	4373	3833	3033	4722	4678	4256	4434	36963	2146954	3080
84	FLOW		1	1	1	1	1	1	1	1	1	1	1	1			
	LIFT		0	0	0	0	0	0	0	0	0	0	0	0			
		DAYS	31	29	28	30	31	30	31	31	30	31	30	31	363		30
		OIL	0	0	0	0	0	0	0	0	0	0	0	0	0	0	0
		WATER	0	0	0	0	0	0	0	0	0	0	0	0	0		0
		GAS	4103	4124	3870	3711	3623	3480	3687	3923	3853	3898	3730	3588	45590	2192544	3799
85	FLOW		1	1	1	1	1	1	0	0	0	0	0	0			
	LIFT		0	0	0	0	0	0	0	0	0	0	0	0			
		DAYS	31	28	28	30	31	30	0	0	0	0	0	0	178		30
		OIL	0	0	0	0	0	0	0	0	0	0	0	0	0	0	0
		WATER	0	0	0	0	0	0	0	0	0	0	0	0	0		0
		GAS	3282	2936	3631	3441	3245	3246	0	0	0	0	0	0	19781	2212325	3297

6-85 Cum: 2,212 mmcf



6-85 CUM: 2,212 mmcf

Field: LANGLIE MATTIX

Operator: EL PASO NAT. GAS CO.

Well: CARLSON A FED. NO. 2

Location: M-25 25S-37E Acres: 40

County: LEA State: N.M

Date Prod. Began: Type Plot: P ☐ P/Z X

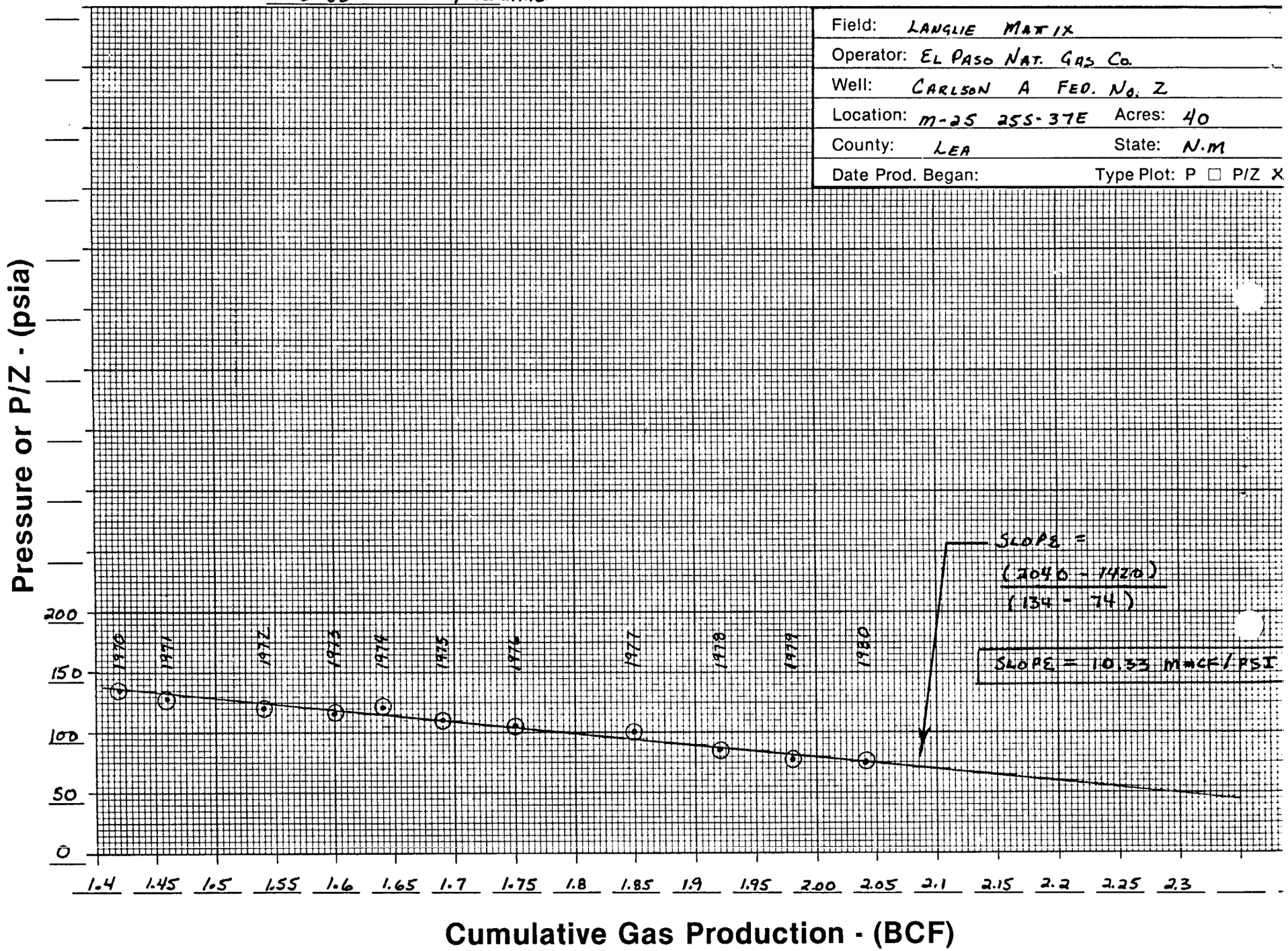

GAS PRODUCTION HISTORY

Date 11-18-85

Operator: Amerada Hess

Well: Ida Wimberley No. 1

Location: A-26-25S-37E

Pool: Langlie Mattix

Spud Date: _____ Original Completion Date: _____

Completion Interval (Gas): _____

Completion Date (Gas): _____ First Production (Gas): _____

Remarks: _____

Year	No. of Mos.	Annual Gas Production (MCF)	Avg. Gas Rate (MCF/Mo.)	Cum. Gas Production (MMCF)	Annual SIP (psia)		
1964	12	102644	8554	NA	292		
1965	12	173500	14458	NA	219		
1966	12	92864	7739	NA	160		
1967	12	30367	2531	NA	173		
1968	12	30535	2545	NA	167		
1969	12	23854	1988	NA	153		
1970	12	8968	747	NA	64		
1971	2	27	14	NA	165		

19 69 Detail Summary

Jan.	1648	July	1944
Feb.	2631	Aug.	1438
March	3119	Sept.	1250
April	2769	Oct.	1769
May	2243	Nov.	997
June	3078	Dec.	968

19 70 Detail Summary

Jan.	1048	July	984
Feb.	913	Aug.	525
March	1065	Sept.	1345
April	324	Oct.	986
May	634	Nov.	318
June	148	Dec.	678

Production (Y-T-D) _____ Avg. Rate (Y-T-D) _____

Days or Months (Y-T-D) _____

Cum.

Field: LANGLIE MATTIX

Operator: AMERADA HESS

Well: IDA WIMBERLEY No. 1

Location: A - 26 - 25S - 37E

County: LEA State: N. M

Date Prod. Began: Acres: 40



4-71 CUM: 1,217 mmcf

Field: LANGLIE MATTIX
Operator: AMERADA HESS
Well: IDA WIMBERLEY No. 1
Location: A-26-25S-37E Acres: 40
County: LEA State: N.M
Date Prod. Began: Type Plot: P ☐ P/Z ☒

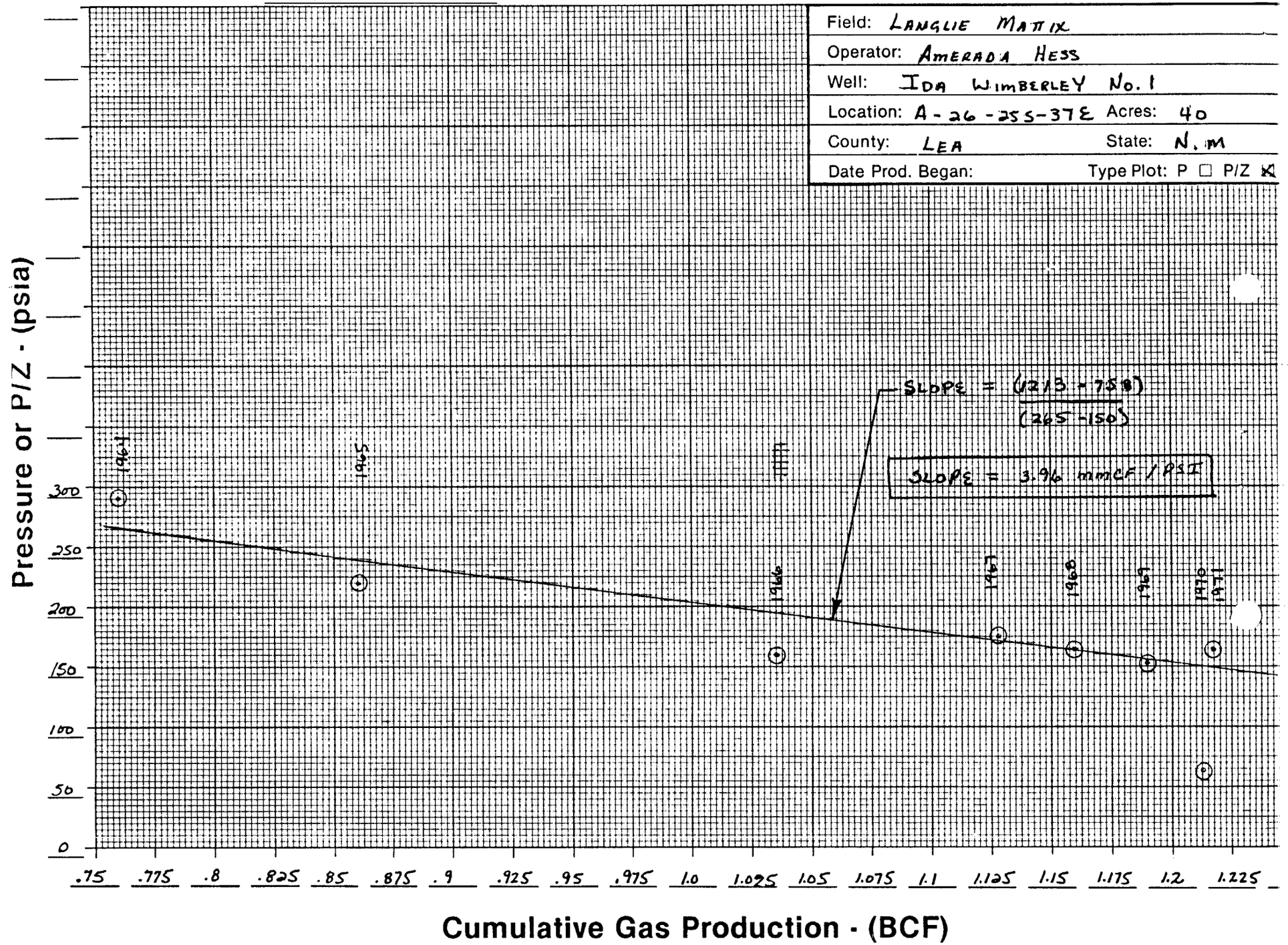

LEASE NAME TERRA CARLSON FEDERAL LOCATION 26C25S 37E DWIGHTS ID # 3022CS37E26C00SR FIELD - LANGLIE MATTIX 7 RVRS Q GRAYBURG SR PRORATION UNIT # - 97090
WELL 1
OPER HARTMAN DOYLE COMPLETION DATE 10/01/60 CUME DATES - LIQUID 0/00/00 CUMES - LIQUID 0 LIQ GATHERER
GAS 0/00/00 GAS 0 GAS GATHERER

SELECTION
FROM-TO
70-85

PRODUCTION DATA

YR	NR WELLS	PRODN	JAN	FEB	MAR	APR	MAY	JUN	JUL	AUG	SEP	OCT	NOV	DEC	YTD	ITD	AVG
80	FLOW		0	0	0	0	0	0	0	0	0	0	0	0			
	LIFT		0	0	0	0	0	0	0	0	0	1	1	1			
		DAYS	0	0	0	0	0	0	0	0	0	0	0	0	0		0
		OIL	0	0	0	0	0	0	0	0	0	86	78	75	239	239	80
		WATER	0	0	0	0	0	0	0	0	0	249	211	159	619		206
		GAS	0	0	0	0	0	0	0	0	0	10471	9502	8890	28863	28863	9621
81	FLOW		0	0	0	0	0	0	0	0	0	0	0	0			
	LIFT		1	1	1	1	1	1	1	1	1	1	1	1			
		DAYS	0	0	0	0	0	0	0	0	0	0	0	0	0		0
		OIL	76	60	63	48	52	48	46	44	49	63	58	88	695	934	58
		WATER	168	153	159	120	114	108	102	99	94	114	93	114	1438		120
		GAS	9350	8033	8511	7573	7260	7148	7100	6625	6226	6045	5679	5899	85449	114312	7121
82	FLOW		0	0	0	0	0	0	0	0	0	0	0	0			
	LIFT		1	1	1	1	1	1	1	1	1	1	1	1			
		DAYS	0	0	0	0	0	0	0	0	0	0	0	0	0		0
		OIL	93	66	66	64	63	54	57	55	60	61	71	74	784	1718	65
		WATER	96	81	96	99	126	87	81	78	81	91	87	90	1093		91
		GAS	5588	5017	5248	5104	5153	5118	5191	4677	4572	4472	4447	4478	59065	173377	4922
83	FLOW		0	0	0	0	0	0	0	0	0	0	0	0			
	LIFT		1	1	1	1	1	1	1	1	1	1	1	1			
		DAYS	31	28	31	30	31	30	31	31	30	31	30	31	365		30
		OIL	73	62	64	62	66	41	47	44	59	57	62	63	700	2418	58
		WATER	93	778	0	78	63	72	69	69	81	84	75	0	1462		146
		GAS	4395	3938	4393	4487	4723	4474	4515	4053	4222	3976	3833	3488	50497	223874	4208
84	FLOW		0	0	0	0	0	0	0	0	0	0	0	0			
	LIFT		1	1	1	1	1	1	1	1	1	1	1	1			
		DAYS	31	29	31	30	31	0	31	31	30	31	30	31	336		31
		OIL	65	59	62	56	58	43	48	52	58	50	60	58	669	3087	56
		WATER	62	84	78	42	66	51	54	84	63	64	45	69	765		64
		GAS	3736	3838	4035	3749	4000	2443	4294	3969	3752	3596	3357	3450	44219	268093	3685
85	FLOW		0	0	0	0	0	0	0	0	0	0	0	0			
	LIFT		1	1	1	1	1	1	0	0	0	0	0	0			
		DAYS	31	28	31	30	31	30	0	0	0	0	0	0	181		30
		OIL	53	55	53	4	56	72	0	0	0	0	0	0	293	3380	49
		WATER	96	57	66	60	66	39	0	0	0	0	0	0	384		64
		GAS	3372	2974	3644	3317	3591	2786	0	0	0	0	0	0	19684	267777	3281

6-85 Cum: 287 MMCF

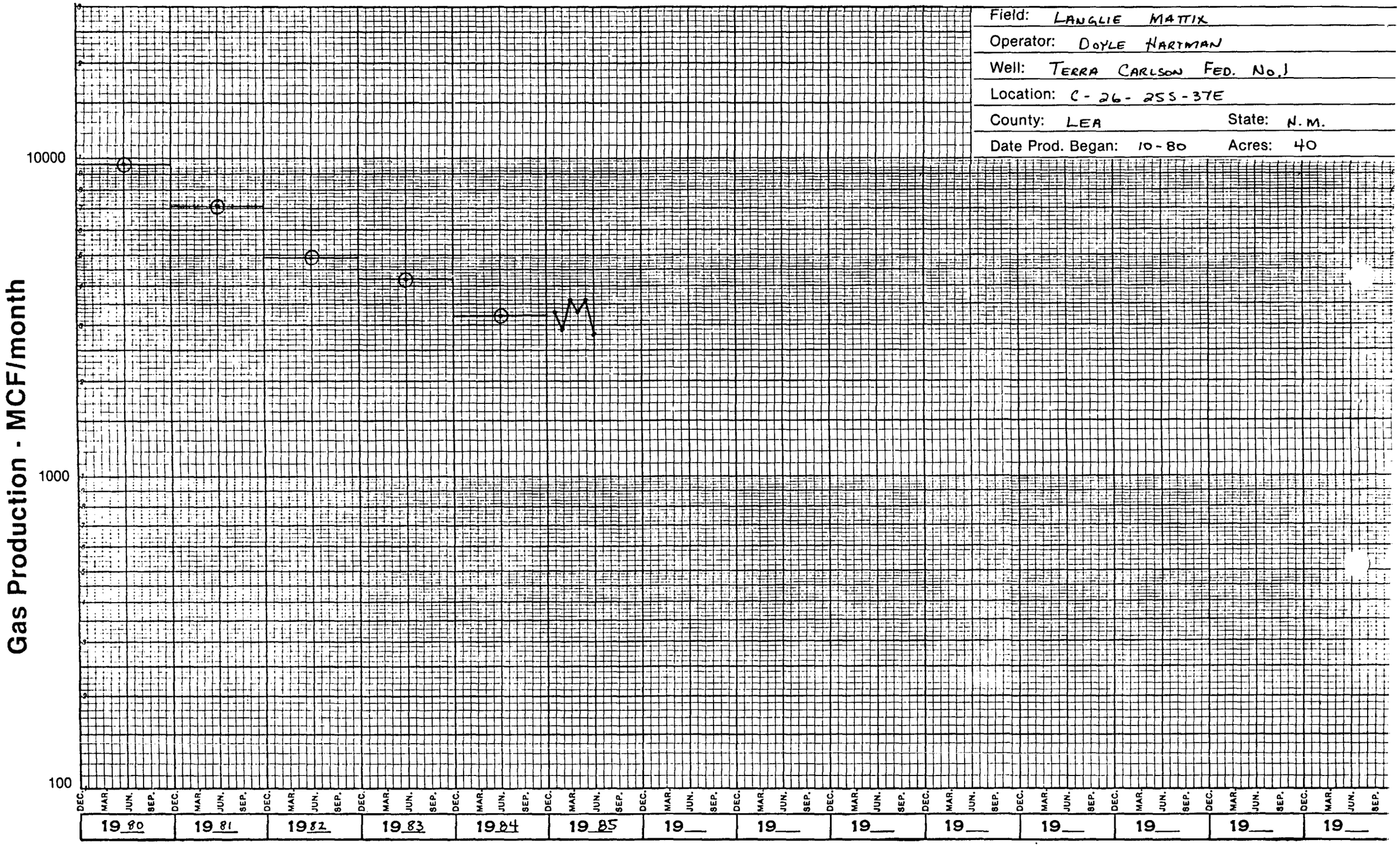

LEASE NAME CARLSON D 26 LOCATION 26I25S 37E DWIGHTS ID # 30025037E26100SR FIELD - LANGLIE MATTIX 7 RVRS Q GRAYBURG SR PRORATION UNIT # - 18175
WELL 4
OPER SANTA FE ENERGY CO COMPLETION DATE 0/00/00 CUME DATES - LIQUID 0/69/12 CUMES - LIQUID 0 LIQ GATHERER
GAS 0/69/12 GAS 1122829 GAS GATHERER

SELECTION
FROM-TO
70-85

PRODUCTION DATA

YR	NR WELLS	PRODN	JAN	FEB	MAR	APR	MAY	JUN	JUL	AUG	SEP	OCT	NOV	DEC	YTD	ITD	AVG
70	FLOW		1	1	1	1	1	1	1	1	1	1	1	1			
	LIFT		0	0	0	0	0	0	0	0	0	0	0	0			
		DAYS	0	0	0	0	0	0	0	0	0	0	0	0	0		0
		OIL	0	0	0	0	0	0	0	0	0	0	0	0	0	0	0
		WATER	0	0	0	0	0	0	0	0	0	0	0	0	0		0
		GAS	2345	2436	1199	1225	1833	2421	2003	2171	2607	1982	1830	2287	24339	1147168	2028
71	FLOW		1	1	1	1	1	1	1	1	1	1	1	1			
	LIFT		0	0	0	0	0	0	0	0	0	0	0	0			
		DAYS	0	0	0	0	0	0	0	0	0	0	0	0	0		0
		OIL	0	0	0	0	0	0	0	0	0	0	0	0	0	0	0
		WATER	0	0	0	0	0	0	0	0	0	0	0	0	0		0
		GAS	2682	1871	558	183	2381	2709	2139	1327	1223	1131	885	1783	18872	1166040	1573
72	FLOW		1	1	1	1	1	1	1	1	1	1	1	1			
	LIFT		0	0	0	0	0	0	0	0	0	0	0	0			
		DAYS	0	0	0	0	0	0	0	0	0	0	0	0	0		0
		OIL	0	0	0	0	0	0	0	0	0	0	0	0	0	0	0
		WATER	0	0	0	0	0	0	0	0	0	0	0	0	0		0
		GAS	2750	2049	2537	3285	2644	2750	3274	2690	2729	2213	2269	2322	31512	1197552	2626
73	FLOW		1	1	1	1	1	1	1	1	1	1	1	1			
	LIFT		0	0	0	0	0	0	0	0	0	0	0	0			
		DAYS	0	0	0	0	0	0	0	0	0	0	0	0	0		0
		OIL	0	0	0	0	0	0	0	0	0	0	0	0	0	0	0
		WATER	0	0	0	0	0	0	0	0	0	0	0	0	0		0
		GAS	2007	1699	2128	1749	2749	2484	3119	2280	2101	1856	1499	2022	25693	1223245	2141
74	FLOW		1	1	1	1	1	1	1	1	1	1	1	1			
	LIFT		0	0	0	0	0	0	0	0	0	0	0	0			
		DAYS	0	0	0	0	0	0	0	0	0	0	0	0	0		0
		OIL	0	0	0	0	0	0	0	0	0	0	0	0	0	0	0
		WATER	0	0	0	0	0	0	0	0	0	0	0	0	0		0
		GAS	1768	1631	1717	1588	2069	1786	1612	1743	1912	1902	1614	1540	21082	1244327	1757
75	FLOW		1	1	1	1	1	1	1	1	1	1	1	1			
	LIFT		0	0	0	0	0	0	0	0	0	0	0	0			
		DAYS	0	0	0	0	0	0	0	0	0	0	0	0	0		0
		OIL	0	0	0	0	0	0	0	0	0	0	0	0	0	0	0
		WATER	0	0	0	0	0	0	0	0	2	0	0	0	2		2
		GAS	1593	1427	1676	1634	1942	1524	1548	1681	1806	1622	1591	1695	19739	1264066	1645

LEASE NAME CARLSON B 26 LOCATION 26I25S 37E DWIGHTS ID # 30225937E26I00SK FIELD - LANGLIE MATTIX 7 RVRS Q GRAYBURG SK PRORATION UNIT # - 18175
WELL 4
OPER SANTA FE ENERGY CO COMPLETION DATE 0/00/00 CUME DATES - LIQUID 0/69/12 CUMES - LIQUID 0 LIQ GATHERER
GAS 0/69/12 GAS 1122829 GAS GATHERER

SELECTION
FROM-TO
70-85

PRODUCTION DATA

YR	NR WELLS	PRODN	JAN	FEB	MAR	APR	MAY	JUN	JUL	AUG	SEP	OCT	NOV	DEC	YTD	ITD	AVG
76	FLOW		1	1	1	1	1	1	1	1	0	1	0	1			
	LIFT		0	0	0	0	0	0	0	0	1	0	1	0			
		DAYS	0	0	0	0	0	0	0	0	0	0	0	0	0		0
		OIL	0	0	0	0	0	0	0	0	0	0	0	0	0	0	0
		WATER	0	0	0	0	0	0	0	0	0	0	0	0	0		0
		GAS	1541	1470	1631	1583	1668	1672	1651	1764	1626	1599	1341	2744	20290	1284356	1691
77	FLOW		1	1	1	1	1	1	1	1	1	1	1	1			
	LIFT		0	0	0	0	0	0	0	0	0	0	0	0			
		DAYS	0	0	0	0	0	0	0	0	0	0	0	0	0		0
		OIL	0	0	0	0	0	0	0	0	0	0	0	0	0	0	0
		WATER	0	0	0	0	0	0	0	0	0	0	0	0	0		0
		GAS	2601	2011	2175	2070	2140	2121	2134	2070	2022	2067	2004	2045	25460	1309816	2122
78	FLOW		1	1	1	1	1	1	1	1	1	1	1	1			
	LIFT		0	0	0	0	0	0	0	0	0	0	0	0			
		DAYS	0	0	0	0	0	0	0	0	0	0	0	0	0		0
		OIL	0	0	0	0	0	0	0	0	0	0	0	0	0	0	0
		WATER	0	0	0	0	0	0	0	0	0	0	0	0	0		0
		GAS	2049	1793	2009	1977	2000	1918	2010	1953	1909	1813	1586	1678	22695	1332511	1891
79	FLOW		1	1	1	1	1	1	1	1	1	1	1	1			
	LIFT		0	0	0	0	0	0	0	0	0	0	0	0			
		DAYS	0	0	0	0	0	0	0	0	0	0	0	0	0		0
		OIL	0	0	0	0	0	0	0	0	0	0	0	0	0	0	0
		WATER	0	0	0	0	0	0	0	0	0	0	0	0	0		0
		GAS	1823	1723	1931	1846	1915	1738	1955	1877	1669	1690	1586	1579	21332	1353843	1778
80	FLOW		1	1	1	1	1	1	1	1	1	1	1	1			
	LIFT		0	0	0	0	0	0	0	0	0	0	0	0			
		DAYS	0	0	0	0	0	0	0	0	0	0	0	0	0		0
		OIL	0	0	0	0	0	0	0	0	0	0	0	0	0	0	0
		WATER	0	0	0	0	0	0	0	0	0	0	0	0	0		0
		GAS	1583	1487	1584	1550	1516	1536	1539	1483	1437	1417	1334	1345	17811	1371654	1484
81	FLOW		1	1	1	1	1	1	1	1	1	1	1	1			
	LIFT		0	0	0	0	0	0	0	0	0	0	0	0			
		DAYS	0	0	0	0	0	0	0	0	0	0	0	0	0		0
		OIL	0	0	0	0	0	0	0	0	0	0	0	0	0	0	0
		WATER	0	0	0	0	0	0	0	0	0	0	0	0	0		0
		GAS	1285	1154	1300	1176	1175	1253	1257	1187	1170	1200	1046	1176	14379	1386033	1198

LEASE NAME CARLSON B 26 LOCATION 26125S 37E DWIGHTS ID # 3025037L26T005R FIELD - LANGLIE MATTIX 7 RVRS Q GRAYBURG SR PRORATION UNIT # - 18175
WELL 4
OPER SANTA FE ENERGY CO COMPLETION DATE 0/00/00 CUME DATES - LIQUID 0/69/12 CUMLS - LIQUID 0 LIQ GATHERER
GAS 0/69/12 GAS 1122829 GAS GATHERER

SELECTION
FROM-TO
70-85

PRODUCTION DATA

YR	NR WELLS	PRODN	JAN	FEB	MAR	APR	MAY	JUN	JUL	AUG	SEP	OCT	NOV	DEC	YTD	ITD	AVG
82	FLOW		1	1	1	1	1	1	1	1	1	1	1	1			
	LIFT		0	0	0	0	0	0	0	0	0	0	0	0			
		DAYS	0	0	0	0	0	0	0	0	0	0	0	0	0		0
		OIL	0	0	0	0	0	0	0	0	0	0	0	0	0	0	0
		WATER	0	0	0	0	0	0	0	0	0	0	0	0	0		0
		GAS	1205	1013	1145	1059	1094	1080	1096	1006	1043	1089	1048	1053	12931	1398964	1078
83	FLOW		1	1	1	1	1	1	1	1	1	1	1	1			
	LIFT		0	0	0	0	0	0	0	0	0	0	0	0			
		DAYS	31	28	28	30	31	30	31	31	30	31	30	31	362		30
		OIL	0	0	0	0	0	0	0	0	0	0	0	0	0	0	0
		WATER	0	0	0	0	0	0	0	0	0	0	0	0	0		0
		GAS	1088	1061	1102	1101	1099	1049	1129	955	947	1001	945	1012	12489	1411453	1041
84	FLOW		1	1	1	1	1	1	1	1	1	1	1	1			
	LIFT		0	0	0	0	0	0	0	0	0	0	0	0			
		DAYS	31	29	31	30	31	29	31	31	30	31	30	31	365		30
		OIL	0	0	0	0	0	0	0	0	0	0	0	0	0	0	0
		WATER	0	0	0	0	0	0	0	0	0	0	0	0	0		0
		GAS	982	1013	985	890	956	870	919	949	862	816	687	733	10662	1422115	889
85	FLOW		1	1	1	1	1	1	0	0	0	0	0	0			
	LIFT		0	0	0	0	0	0	0	0	0	0	0	0			
		DAYS	30	28	31	0	31	28	0	0	0	0	0	0	148		30
		OIL	0	0	0	0	0	0	0	0	0	0	0	0	0	0	0
		WATER	0	0	0	0	0	0	0	0	0	0	0	0	0		0
		GAS	718	432	603	635	685	559	0	0	0	0	0	0	3632	1425747	605

6-85 Cum: 1,425 mmCF

Field: LANGLIE MATTIX
Operator: SANTA FE ENERGY
Well: CARLSON B 26-4
Location: I - 26 - 25S - 37E
County: LEA State: N.M.
Date Prod. Began: Acres: 40

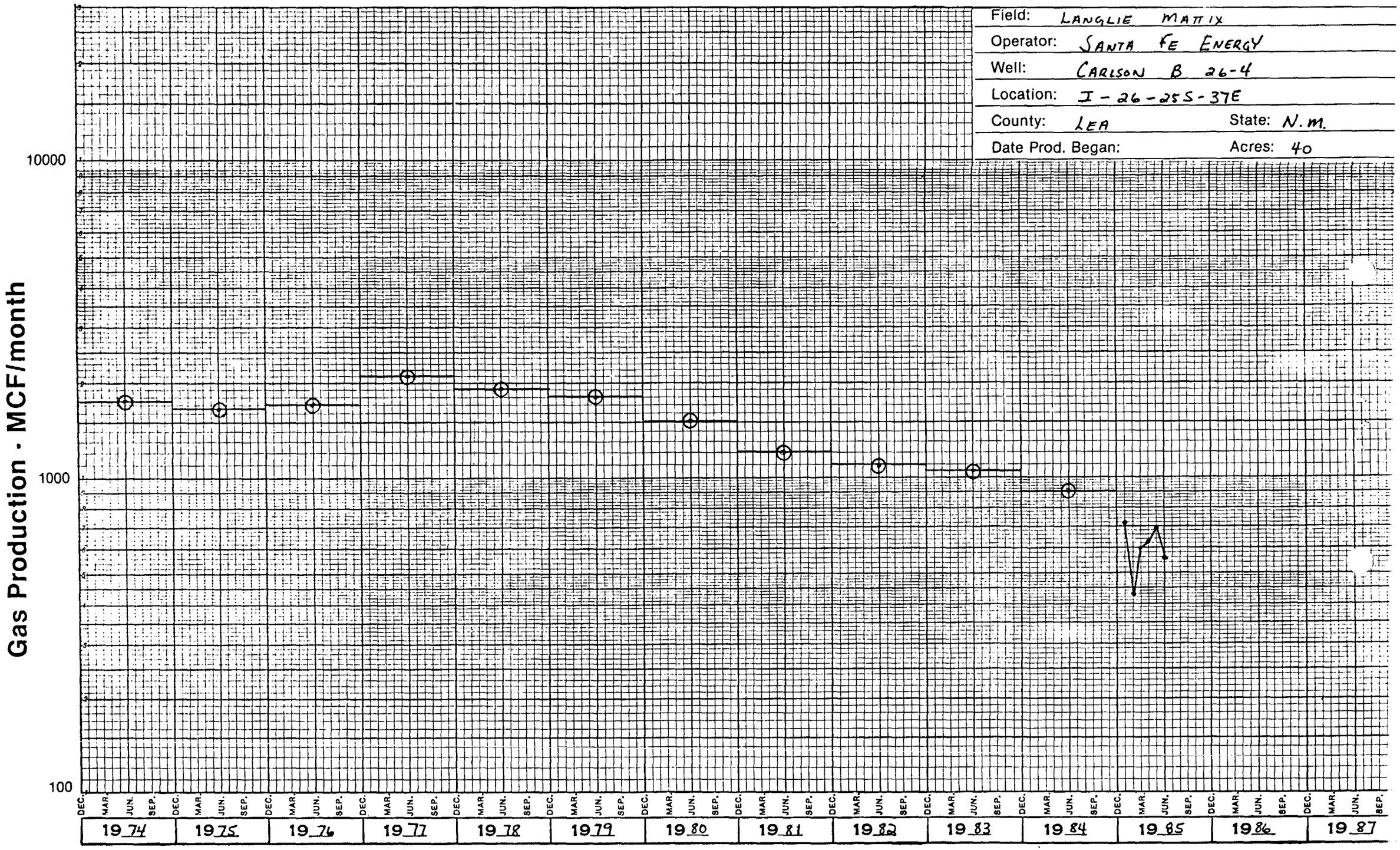

6-85 CUM: 1,425 mmcf
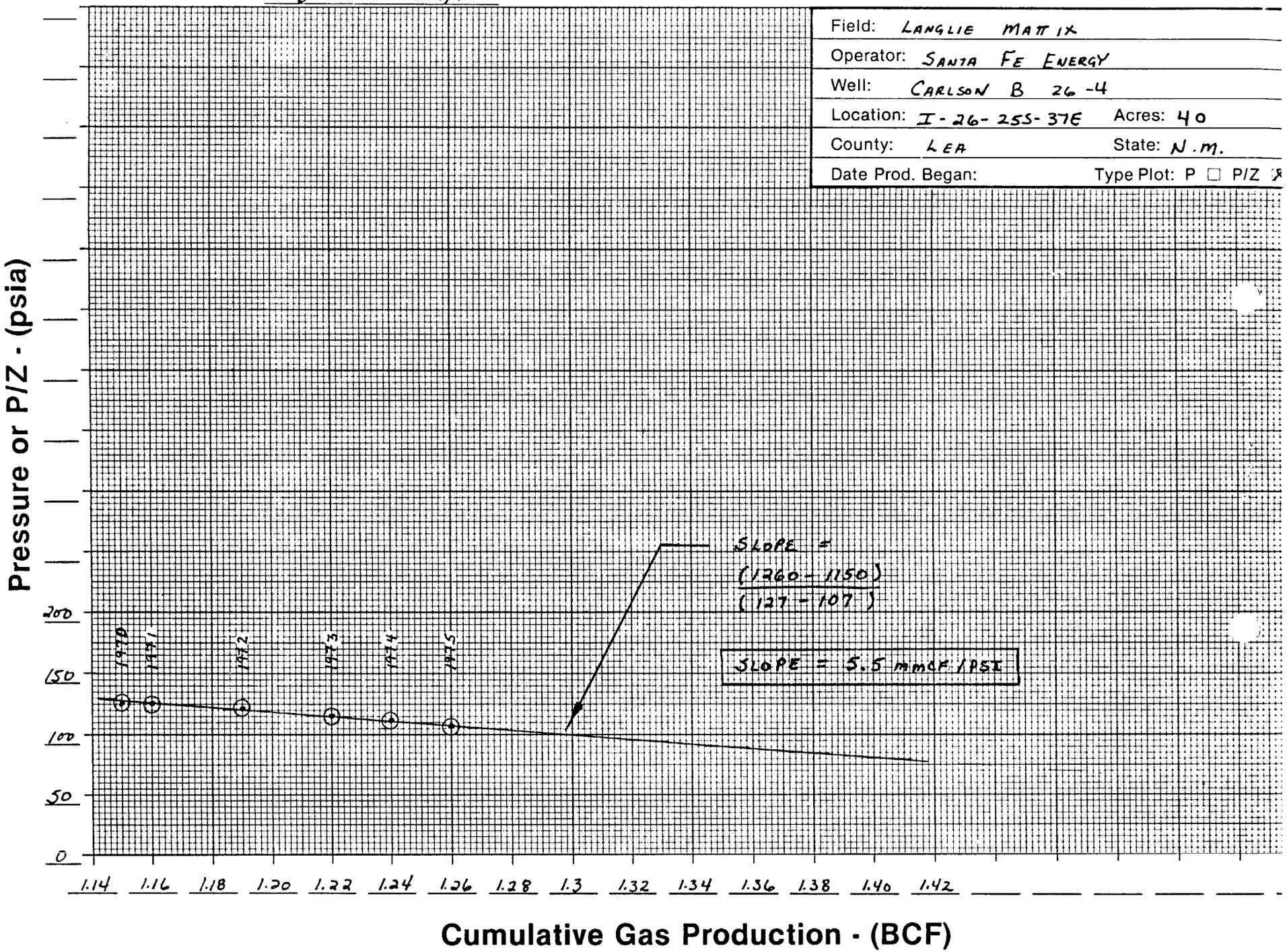
Field: LANGLIE MATTIX
Operator: SANTA FE ENERGY
Well: CARLSON B 26-4
Location: I-26-25S-37E Acres: 40
County: LEA State: N.M.
Date Prod. Began: Type Plot: P ☐ P/Z ☒