

Tenneco Oil Exploration and Production

A Tenneco Company

Rocky Mountain Division


P.O. Box 3249
Englewood, Colorado 80155
(303) 740-4800

Delivery Address:
6162 South Willow Drive
Englewood, Colorado 80111



CERTIFIED MAIL
RETURN RECEIPT REQUESTED

April 29, 1987



New Mexico Oil Conservation Division - Original
P.O. Box 2088
Santa Fe, New Mexico 87501

New Mexico Oil Conservation Division - Copy
1000 Rio Brazos Road
Aztec, New Mexico 87401

Case 9156

Re: Application for approval of Unorthodox
Location
Barnes #19
510' FNL, 770' FEL
Sec. 26, T32N, R11W
San Juan County, New Mexico

Gentlemen:

Tenneco Oil Company plans to drill the referenced well during the 2nd quarter of 1987. Attached in duplicate (to each office) is a well location plat C-102 and an ownership plat identifying offset operators.

The proposed site of the Barnes #19 is staked in an unorthodox location due to geological considerations and topographical features. The enclosed C-102 identifies the topography that contributed to the locations current staking (example: ridges, drainage, powerline, pipeline, existing production and service road). Because of these conditions, this is the only feasible location.

A copy of this request is being submitted to all offset operators by certified mail with a request that they furnish your Santa Fe office with a waiver of objection.

Pursuant to authority of Rule 104-E we respectfully request your approval of an exemption to the standard well location requirements.

*objection
by Meridian*

Very truly yours,

TENNECO OIL COMPANY

Mike McCredie

Mike McCredie
Administrative Analyst

MMc/cc:2139P

_____ hereby waives objection to Tenneco Oil Exploration and
Production's application for an unorthodox location for their Tenneco Barnes
#19, proposed above.

NEW MEXICO OIL CONSERVATION COMMISSION WELL LOCATION AND ACREAGE DEDICATION PLAT

Supersedes 1-1-67
Effective 1-1-67

All distances must be from the outer boundaries of the Section.

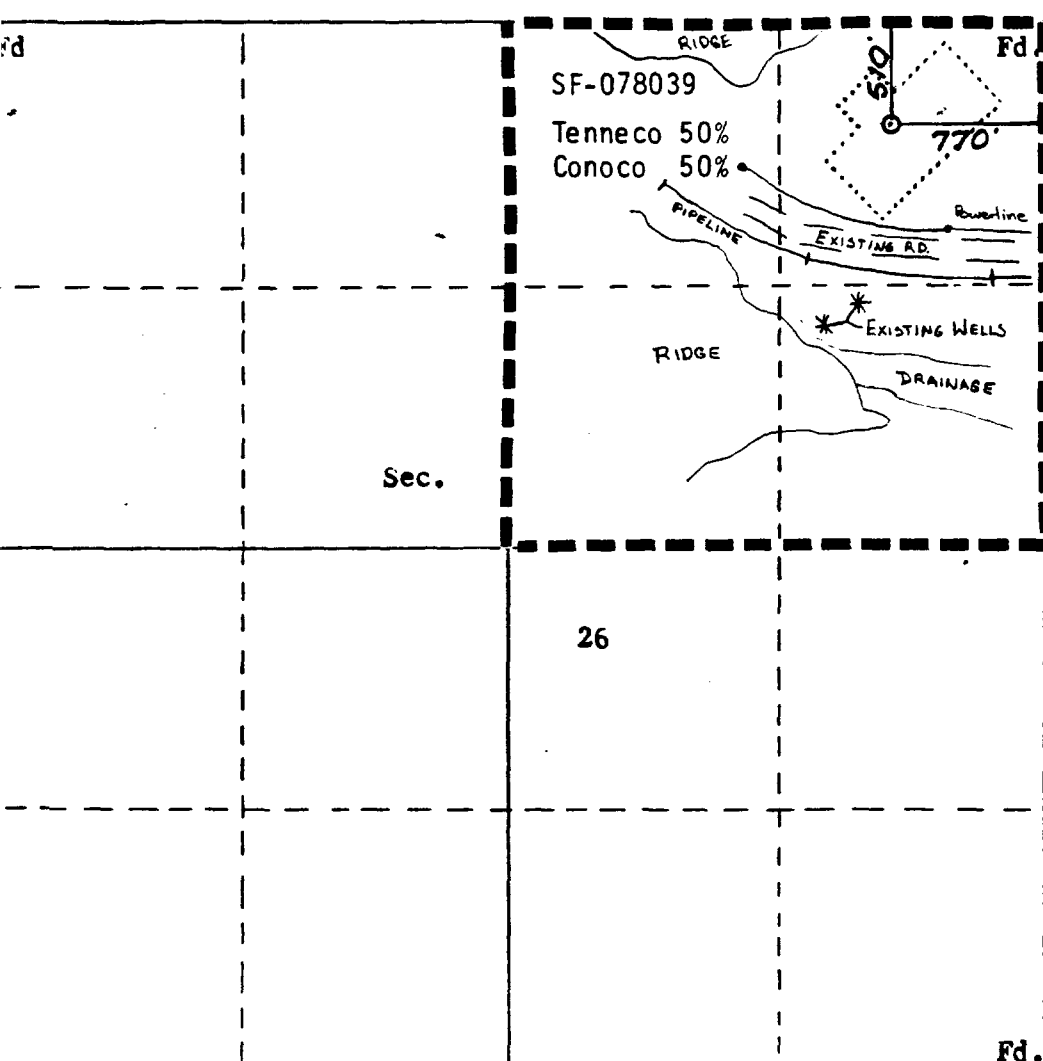
Operator TENNECO OIL CO.			Lease BARNES		Well No. 19
Unit Letter A	Section 26	Township 32 N	Range 11 W	County San Juan	
Actual Footage Location of Well: <div style="display: flex; justify-content: space-between;"> 510 feet from the North line and 770 feet from the East line </div>					
Ground Level Elev: 6337	Producing Formation Pictured Cliffs	Pool Blanco	Dedicated Acreage: 160 Acres		

1. Outline the acreage dedicated to the subject well by colored pencil or hachure marks on the plat below.
2. If more than one lease is dedicated to the well, outline each and identify the ownership thereof (both as to working interest and royalty).
3. If more than one lease of different ownership is dedicated to the well, have the interests of all owners been consolidated by communitization, unitization, force-pooling, etc?

☐ Yes ☐ No If answer is "yes," type of consolidation _____

If answer is "no," list the owners and tract descriptions which have actually been consolidated. (Use reverse side of this form if necessary.) _____

No allowable will be assigned to the well until all interests have been consolidated (by communitization, unitization, forced-pooling, or otherwise) or until a non-standard unit, eliminating such interests, has been approved by the Commission.



Scale: 1"=1000'

CERTIFICATION

I hereby certify that the information contained herein is true and complete to the best of my knowledge and belief.

Mike M. McCredie

Name
Mike M. McCredie

Position
Administrative Analyst

Company
Tenneco Oil Company

Date
4/24/87

I hereby certify that the well location shown on this plat was plotted from field notes of actual surveys made by me or under my supervision, and that the same is true and correct to the best of my knowledge and belief.

Date Surveyed
3-30-87

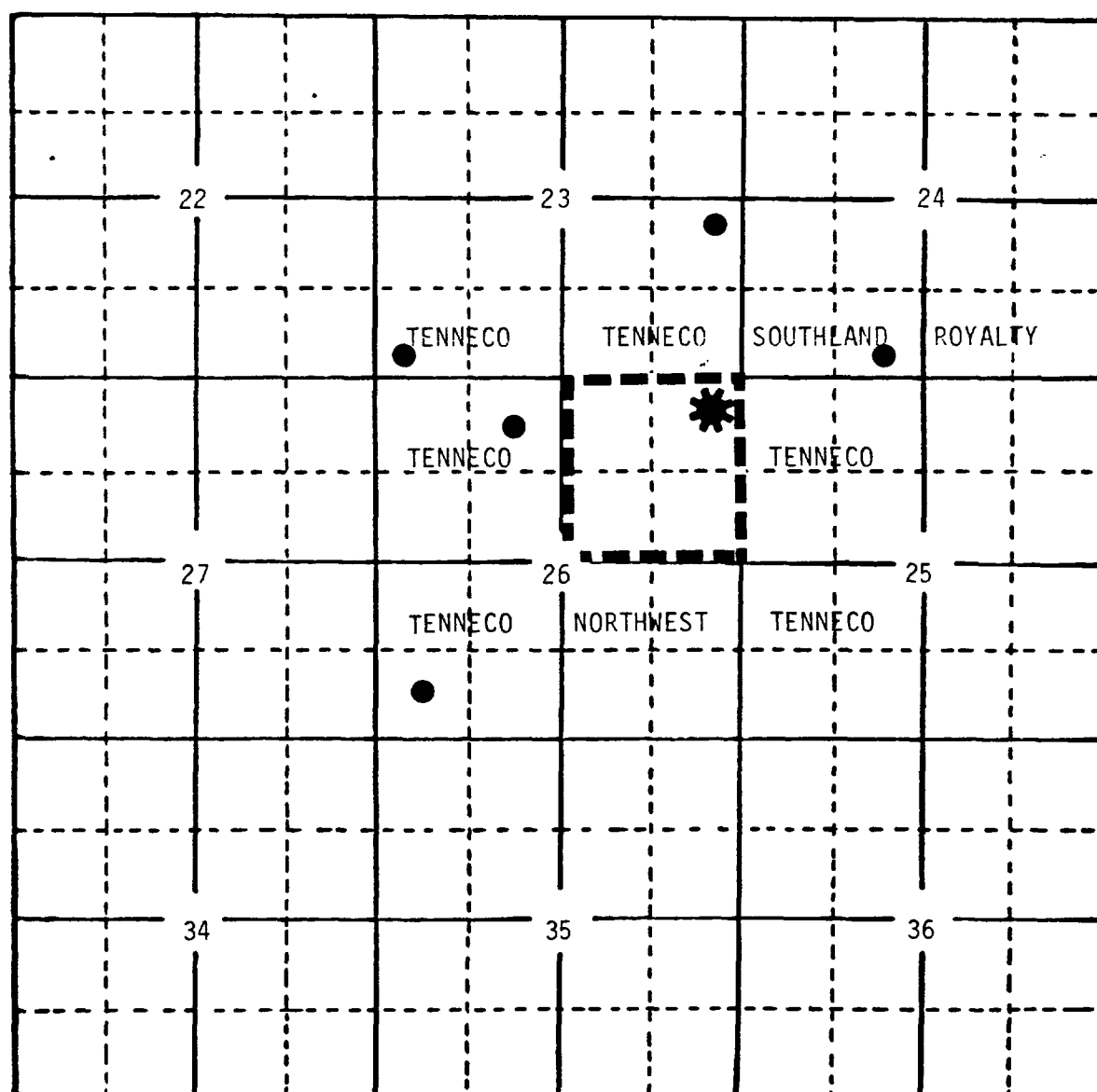
Surveyor
William S. Mahike II

Registered Professional Engineer and
Land Surveyor
#8466

Certificate No.
8466

Operator TENNECO OIL COMPANY			Lease BARNES		Well No. 19
Unit Letter A	Section 26	Township 32 N	Range 11 W	County San Juan	
Actual Footage Location of Well:					
6337 feet from the North		line and	770 feet from the East	line	
Ground Level Elev. 6337	Producing Formation Pictured Cliffs	Pool Blanco		Dedicated Acreage: 160 Acres	

EPNG is Meridian



● Existing PC Well
 ★ Proposed Location of New Well

BARNES #19

ADDRESSES OF OFFSET OPERATORS

Northwest Pipeline
Attn: Land Department
P.O. Box 90
Farmington, New Mexico 87499

Southland Royalty
Attn: Land Department
200 Interfirst Tower
Fortworth, Texas 76102

Tenneco Oil Exploration and Production

A Tenneco Company

Rocky Mountain Division

P.O. Box 3249
Englewood, Colorado 80155
(303) 740-4800

Delivery Address:
6162 South Willow Drive
Englewood, Colorado 80111



CERTIFIED MAIL
RETURN RECEIPT REQUESTED

April 29, 1987

New Mexico Oil Conservation Division - Original
P.O. Box 2088
Santa Fe, New Mexico 87501

Case 9156

New Mexico Oil Conservation Division - Copy
1000 Rio Brazos Road
Aztec, New Mexico 87401

Re: Application for approval of Unorthodox
Location
Barnes #19
510' FNL, 770' FEL
Sec. 26, T32N, R11W
San Juan County, New Mexico

Gentlemen:

Tenneco Oil Company plans to drill the referenced well during the 2nd quarter of 1987. Attached in duplicate (to each office) is a well location plat C-102 and an ownership plat identifying offset operators.

The proposed site of the Barnes #19 is staked in an unorthodox location due to geological considerations and topographical features. The enclosed C-102 identifies the topography that contributed to the locations current staking (example: ridges, drainage, powerline, pipeline, existing production and service road). Because of these conditions, this is the only feasible location.

A copy of this request is being submitted to all offset operators by certified mail with a request that they furnish your Santa Fe office with a waiver of objection.

Pursuant to authority of Rule 104-E we respectfully request your approval of an exemption to the standard well location requirements.

Very truly yours,

TENNECO OIL COMPANY

Mike McCredie

Mike McCredie
Administrative Analyst

MMc/cc:2139P

_____ hereby waives objection to Tenneco Oil Exploration and
Production's application for an unorthodox location for their Tenneco Barnes
#19, proposed above.

WELL LOCATION AND ACREAGE DEDICATION PLAT

Supplement No. 1
Effective 1-1-64

All distances must be from the outer boundaries of the Section.

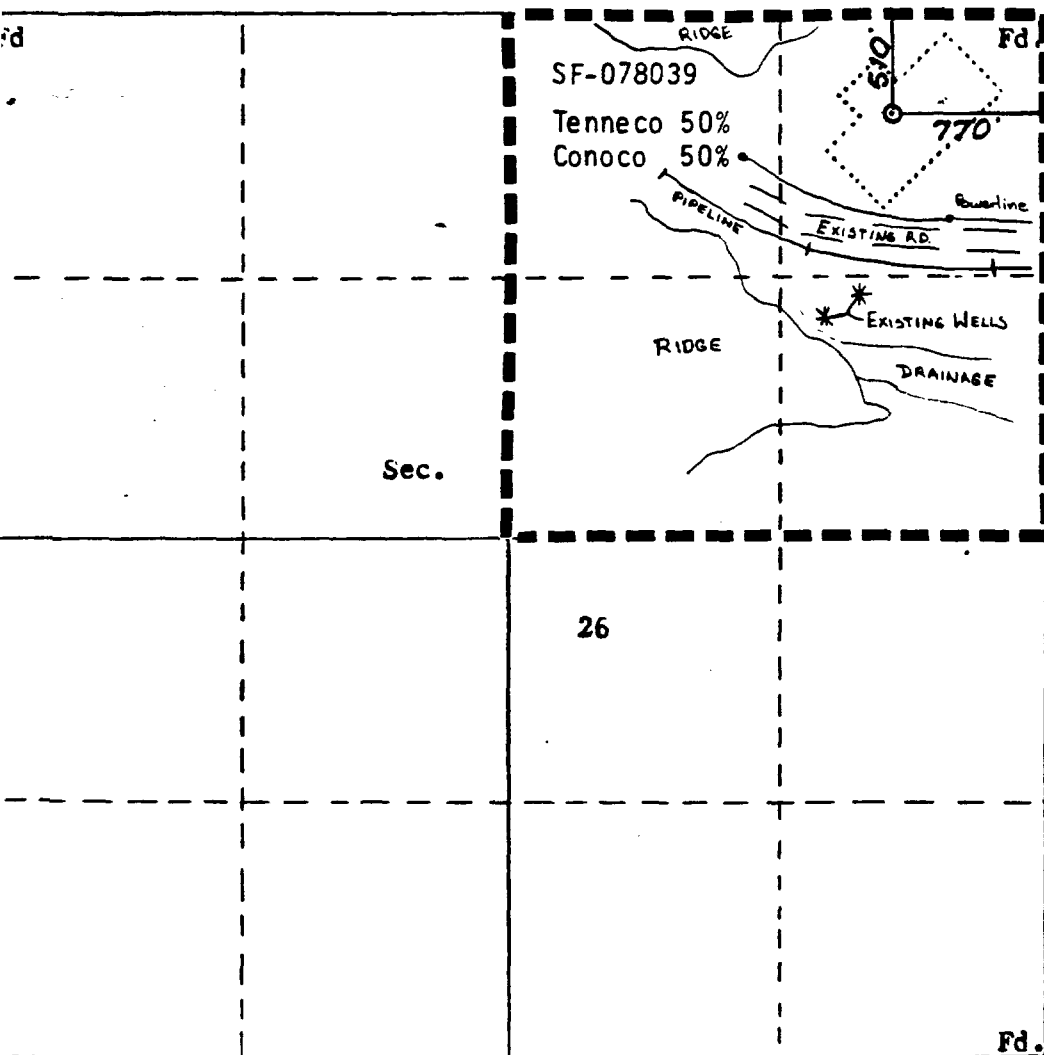
Operator TENNECO OIL CO.		Lease BARNES		Well No. 19	
Unit Letter A	Section 26	Township 32 N	Range 11 W	County San Juan	
Actual Footage Location of Well: 510 feet from the North line and 770 feet from the East line					
Ground Level Elev: 6337	Producing Formation Pictured Cliffs		Pool Blanco		Dedicated Acreage: 160 Acres

1. Outline the acreage dedicated to the subject well by colored pencil or hachure marks on the plat below.
2. If more than one lease is dedicated to the well, outline each and identify the ownership thereof (both as to working interest and royalty).
3. If more than one lease of different ownership is dedicated to the well, have the interests of all owners been consolidated by communitization, unitization, force-pooling, etc?

☐ Yes ☐ No If answer is "yes," type of consolidation _____

If answer is "no," list the owners and tract descriptions which have actually been consolidated. (Use reverse side of this form if necessary.) _____

No allowable will be assigned to the well until all interests have been consolidated (by communitization, unitization, forced-pooling, or otherwise) or until a non-standard unit, eliminating such interests, has been approved by the Commission.



CERTIFICATION

I hereby certify that the information contained herein is true and complete to the best of my knowledge and belief.

Mike M. McCredie

Name

Mike M. McCredie

Position

Administrative Analyst

Company

Tenneco Oil Company

Date

4/24/87

I hereby certify that the well location shown on this plat was plotted from field notes of actual surveys made by me or under my supervision, and that the same is true and correct to the best of my knowledge and belief.

Date Surveyed

William E. Mahoney II

Registered Professional Engineer and Surveyor

Certificate No.

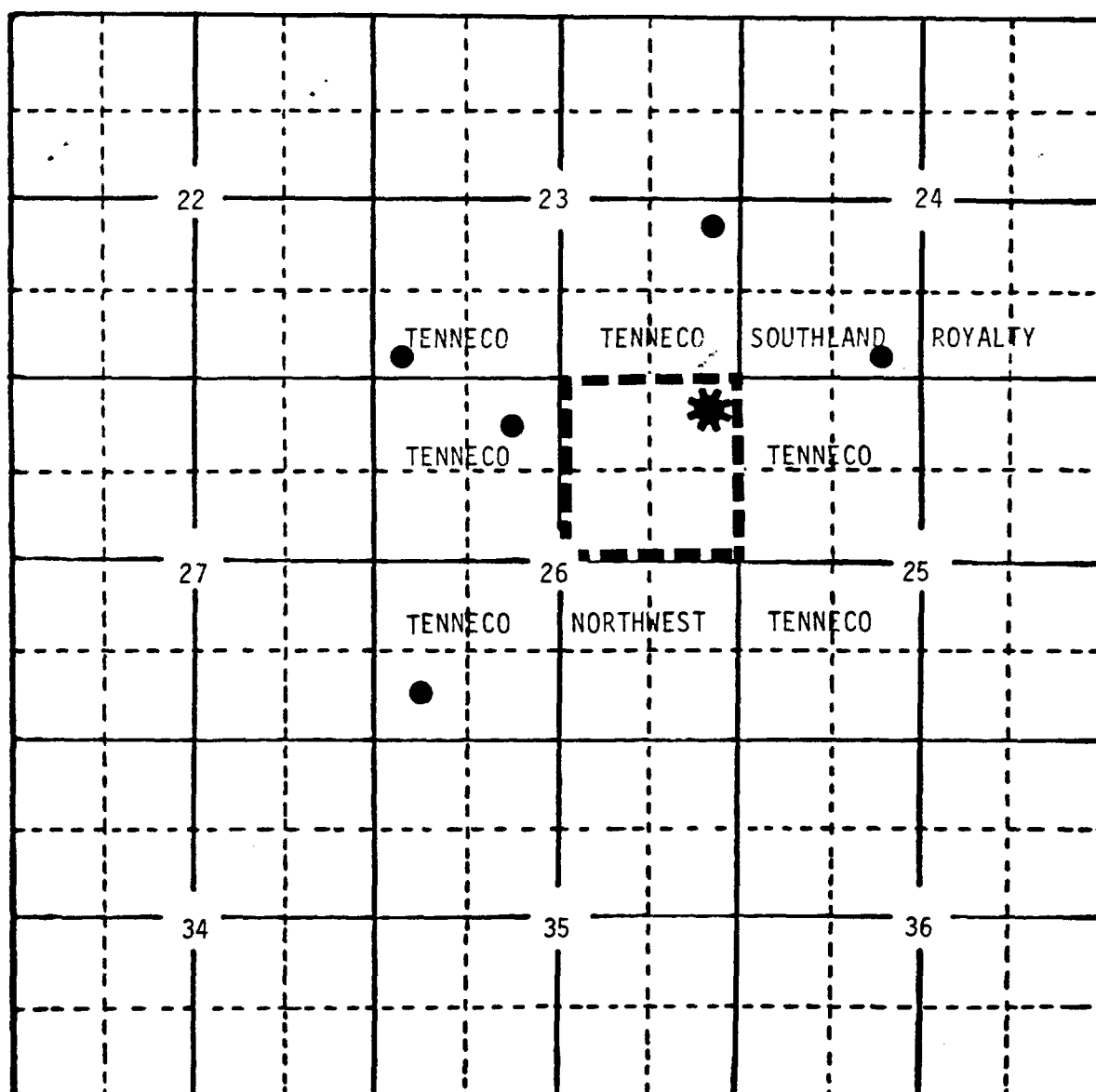
8466

Scale: 1"=1000'

FORM 21

Operator TENNECO OIL COMPANY		Lease BARNES		Well No. 19
Unit Letter A	Section 26	Township 32 N	Range 11 W	County San Juan
Actual Footage Location of Well: 6337 feet from the North line and 770 feet from the East line				
Ground Level Elev. 6337	Producing Formation Pictured Cliffs	Pool Blanco	Dedicated Acreage: 160 Acres	

EPNG is Meridian



● Existing PC Well
* Proposed Location of New Well

BARNES #19

ADDRESSES OF OFFSET OPERATORS

Northwest Pipeline
Attn: Land Department
P.O. Box 90
Farmington, New Mexico 87499

Southland Royalty
Attn: Land Department
200 Interfirst Tower
Fortworth, Texas 76102