

CASE NO. 9185

EXHIBIT I

CASE 9185: In the matter of the hearing called by the Oil Conservation Division on its own motion for an order creating and extending certain pools in Lea and Roosevelt Counties, New Mexico:

(a) CREATE a new pool in Roosevelt County, New Mexico, classified as a gas pool for Pennsylvanian production and designated as the Tule-Pennsylvanian Gas Pool. The discovery well is the Marshall Pipe and Supply Company J. T. McGee Well No. 1 located in Unit B of Section 27, Township 2 South, Range 29 East, NMPM. Said pool would comprise:

TOWNSHIP 2 SOUTH, RANGE 29 EAST, NMPM  
Section 27: N/2

(b) EXTEND the EK-Bone Spring Pool in Lea County, New Mexico, to include therein:

TOWNSHIP 18 SOUTH, RANGE 34 EAST, NMPM  
Section 30: NW/4

(c) EXTEND the Mescalero Escarpe-Bone Spring Pool in Lea County, New Mexico, to include therein:

TOWNSHIP 18 SOUTH, RANGE 33 EAST, NMPM  
Section 11: NW/4

(d) EXTEND the Oil Center-Glorieta Gas Pool in Lea County, New Mexico, to include therein:

TOWNSHIP 21 SOUTH, RANGE 36 EAST, NMPM  
Section 3: SE/4

(e) EXTEND the Southwest Osudo-Wolfcamp Gas Pool in Lea County, New Mexico, to include therein:

TOWNSHIP 20 SOUTH, RANGE 35 EAST, NMPM  
Section 23: SE/4

(f) EXTEND the Pitchfork Ranch-Atoka Gas Pool in Lea County, New Mexico, to include therein:

TOWNSHIP 24 SOUTH, RANGE 34 EAST, NMPM  
Section 28: S/2  
Section 33: NE/4

TOWNSHIP 25 SOUTH, RANGE 34 EAST, NMPM  
Section 3: W/2  
Section 10: N/2

(g) EXTEND the Querecho Plains-Lower Bone Spring Pool in Lea County, New Mexico, to include therein:

TOWNSHIP 18 SOUTH, RANGE 32 EAST, NMPM  
Section 26: NW/4

(h) EXTEND the Sanmal-Queen Pool in Lea County, New Mexico, to include therein:

TOWNSHIP 17 SOUTH, RANGE 33 EAST, NMPM  
Section 2: SE/4

(i) EXTEND the South Shoe Bar-Devonian Pool in Lea County, New Mexico, to include therein:

TOWNSHIP 17 SOUTH, RANGE 36 EAST, NMPM  
Section 6: W/2

(j) EXTEND the West Teas Yates-Seven Rivers Pool in Lea County, New Mexico, to include therein:

TOWNSHIP 20 SOUTH, RANGE 33 EAST, NMPM  
Section 9: NW/4

(k) EXTEND the Tule-Montoya Gas Pool in Roosevelt County, New Mexico, to include therein:

TOWNSHIP 2 SOUTH, RANGE 29 EAST, NMPM  
Section 27: N/2

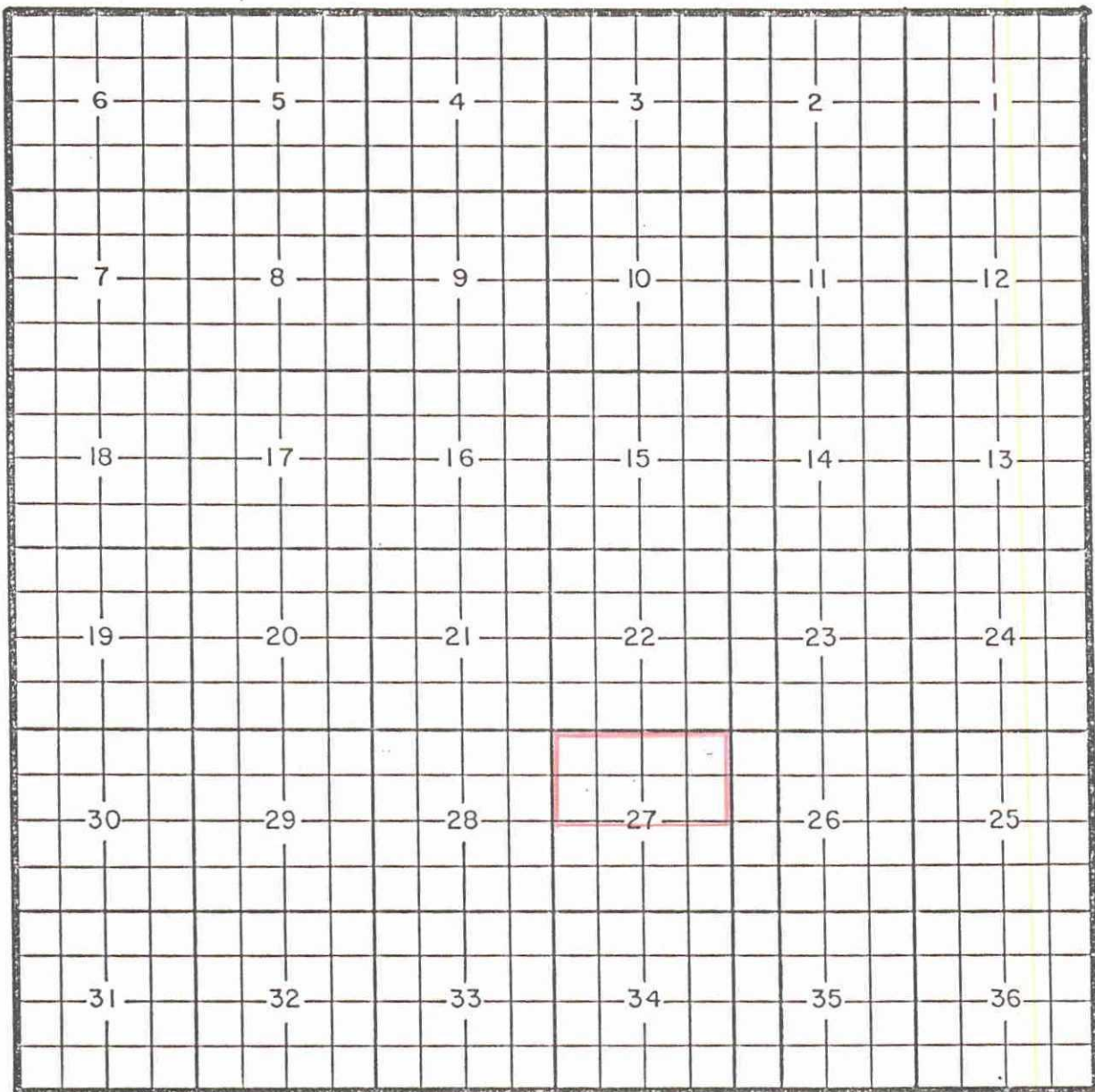
COUNTY ROOSEVELT

POOL TULE-PENNSYLVANIAN GAS

TOWNSHIP 2 South

RANGE 29 East

NMPM



PURPOSE: One completed gas well capable of producing.

Marshall Pipe & Supply Company J. T. McGee #1-B in Section 27, Township 2

South, Range 29 East, completed May 13, 1987, in the Pennsylvanian formation.

The tops of the perforations is at 6,759 feet.

Proposed pool boundary outlined in red. Section 27: N/2

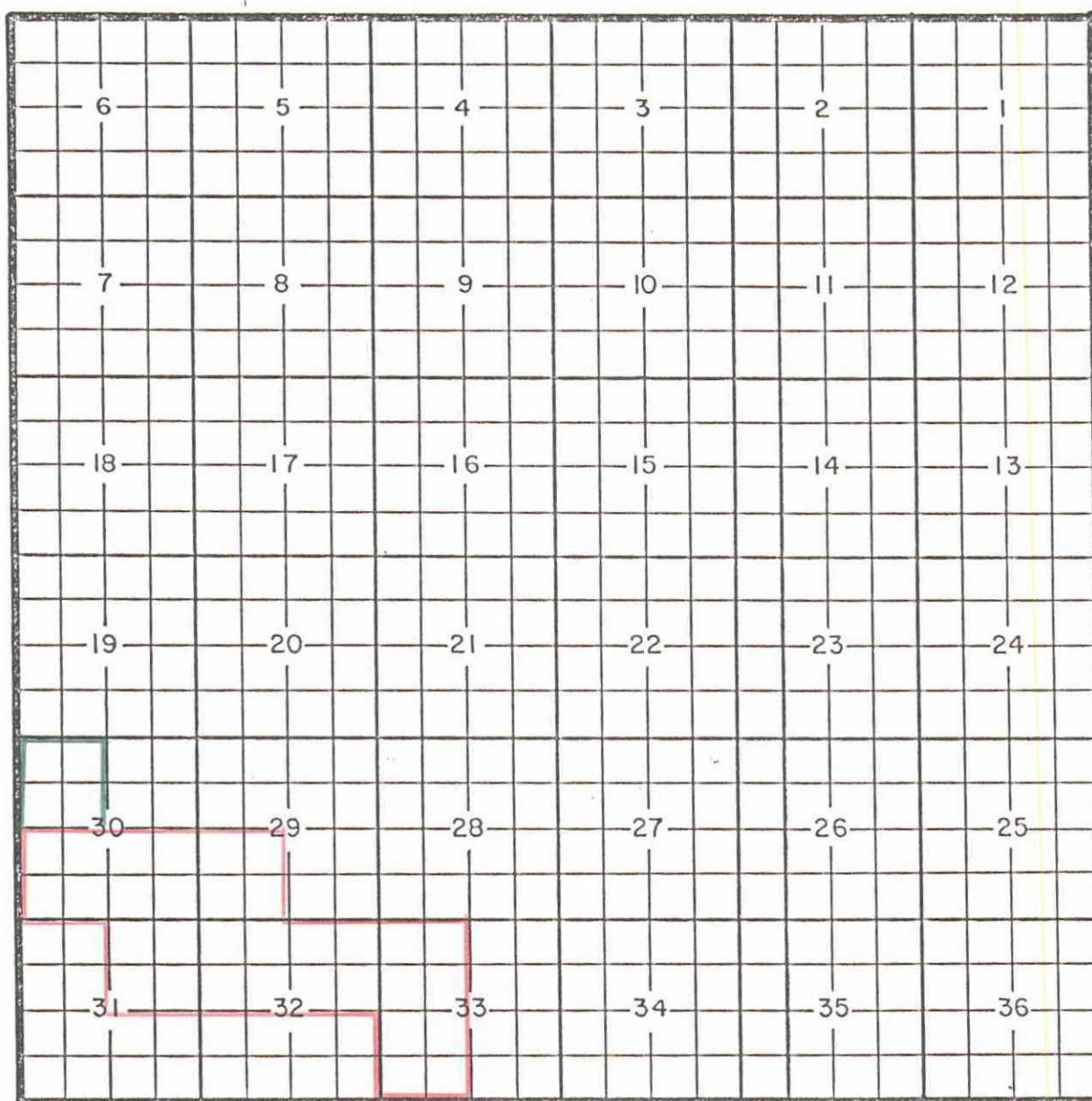
COUNTY LEA

POOL EK-BONE SPRING

TOWNSHIP 18 South

RANGE 34 East

NMPM



PURPOSE: One completed oil well capable of producing.

BTA Oil Producers EK-B 8701 JV-P #1-E in Section 30, Township 18 South, Range 34 East, Lea County, New Mexico, completed June 16, 1987, in the Bone Spring formation. The tops of the perforations is at 9,487 feet.

Pool boundary outlined in red.

Proposed pool extension outlined in green. Section 30: NW/4



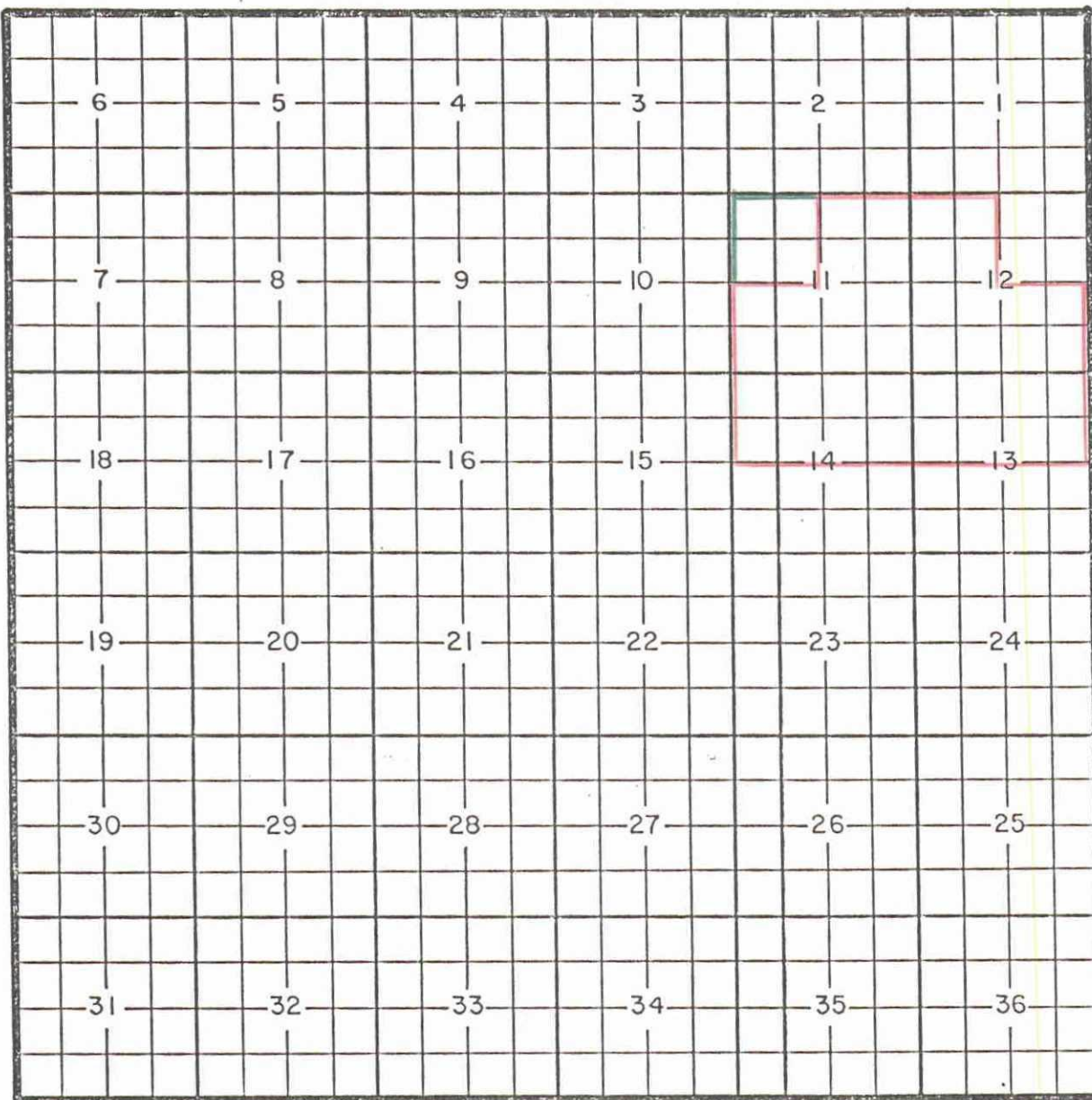
COUNTY LEA

POOL MESCALERO ESCARPE-BONE SPRING

TOWNSHIP 18 South

RANGE 33 East

NMPM



PURPOSE: One completed oil well capable of producing.

Meridian Oil Inc. Caviness Federal #4-F in Section 11, Township 18 South,  
Range 33 East, Lea County, New Mexico, completed June 1, 1987, in the  
Bone Spring formation. The tops of the perforations is at 8,655 feet.

Pool boundary outlined in red.

Proposed pool extension outlined in green. Section 11: NW/4

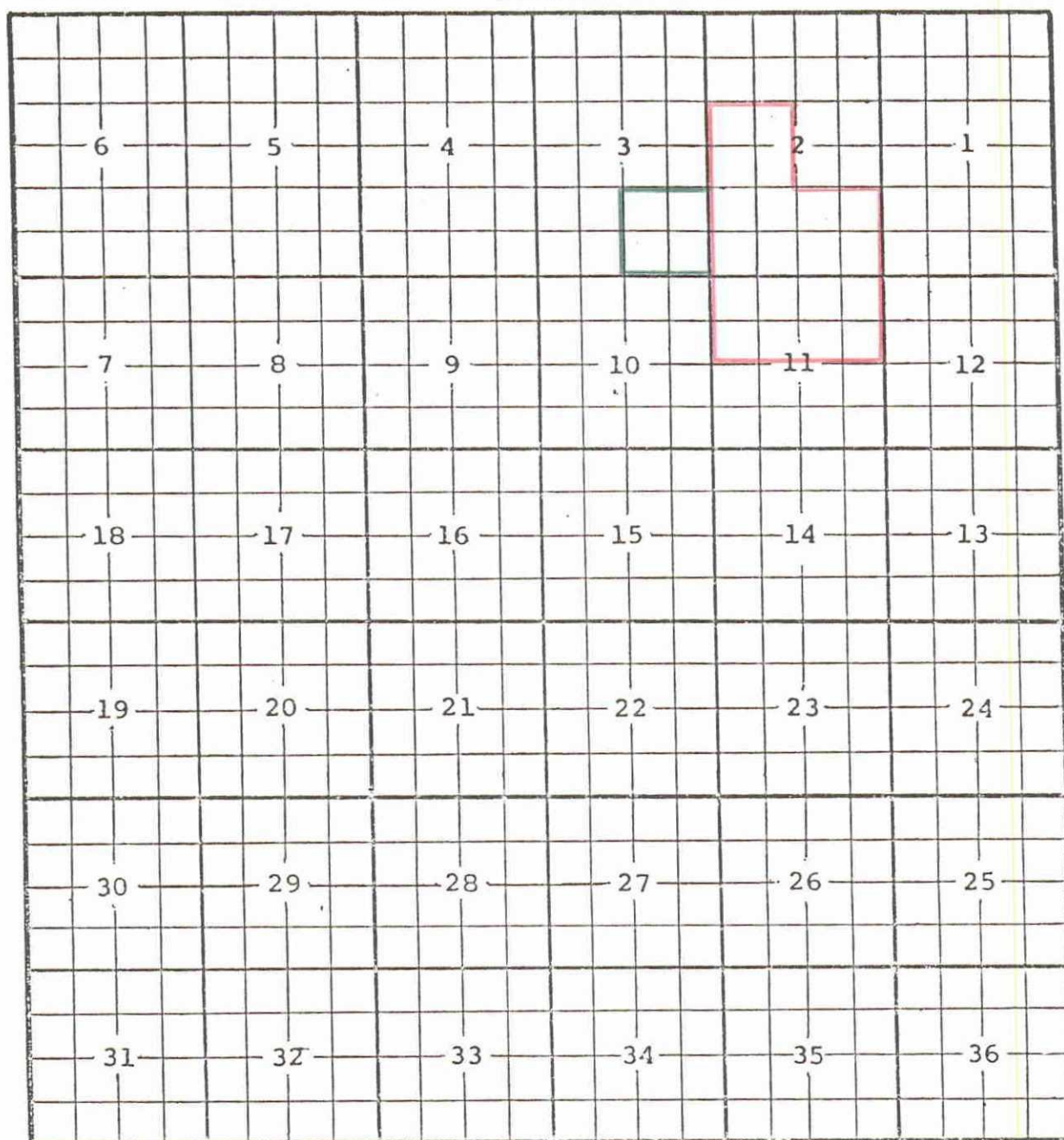
COUNTY LEA

POOL OIL CENTER-GLORIETA GAS

TOWNSHIP 21 South

RANGE 36 East

NMPM



PURPOSE: One completed gas well capable of producing.

Sun Exploration & Production Company J. A. Akens #9-Q in Section 3, Township 21 South, Range 36 East, Lea County, New Mexico, completed April 30, 1987, in the Glorieta formation. The tops of the perforations is at 5,197 feet.

Pool boundary outlined in red.

Proposed pool extension outlined in green. Section 3: SE/4



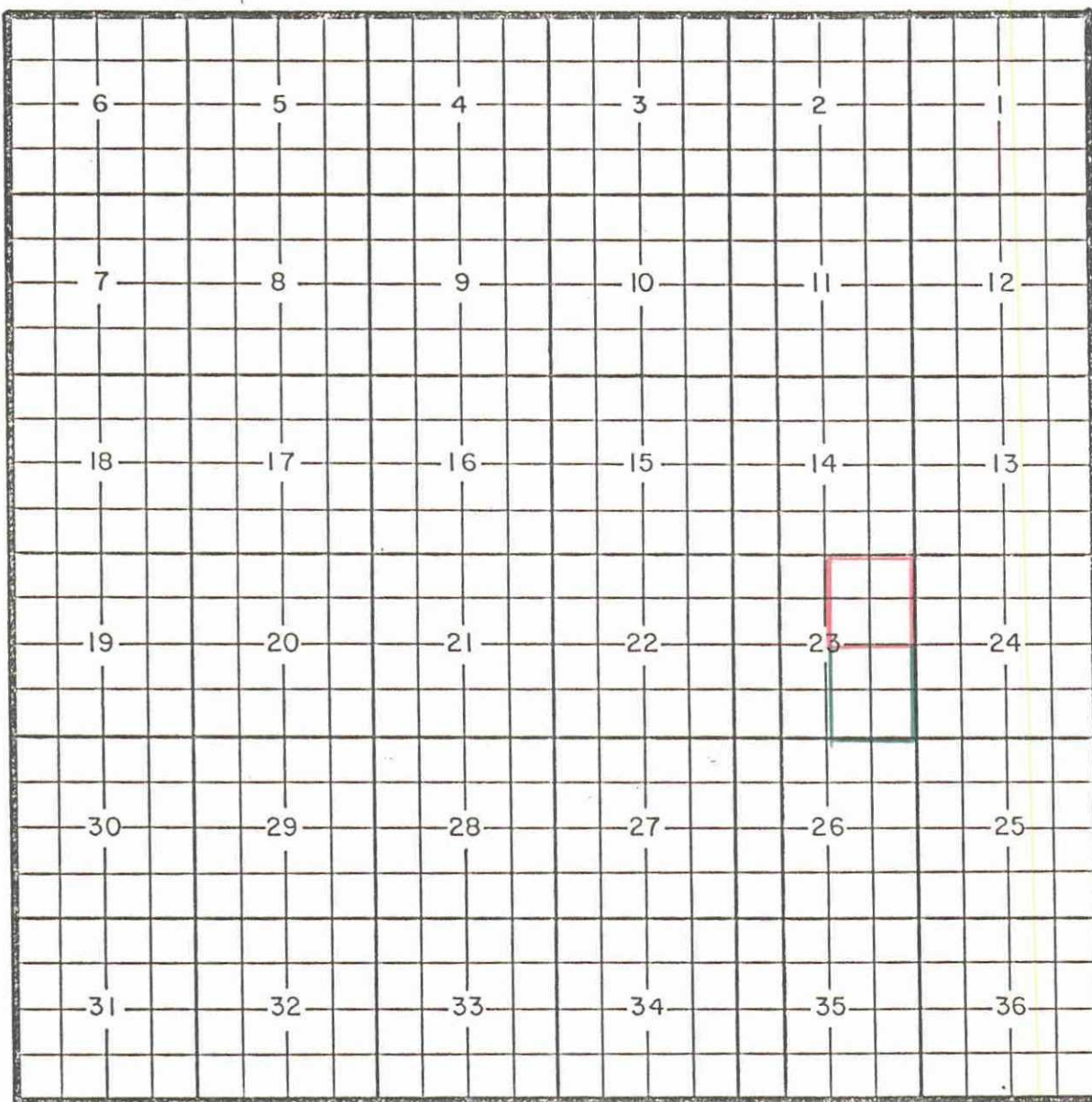
COUNTY LEA

POOL SOUTHWEST OSUDO-WOLFCAMP GAS

TOWNSHIP 20 South

RANGE 35 East

NMPM



PURPOSE: One completed gas well capable of producing.

BTA Oil Producers 8605 JV-P Byers #1-H in Section 23, Township 20 South, Range 35 East. Lea County, New Mexico, completed December 24, 1986, in the Wolfcamp formation. The tops of the perforations is at 11,428 feet.

Pool boundary outlined in red.

Proposed pool extension outlined in green. Section 23: SE/4

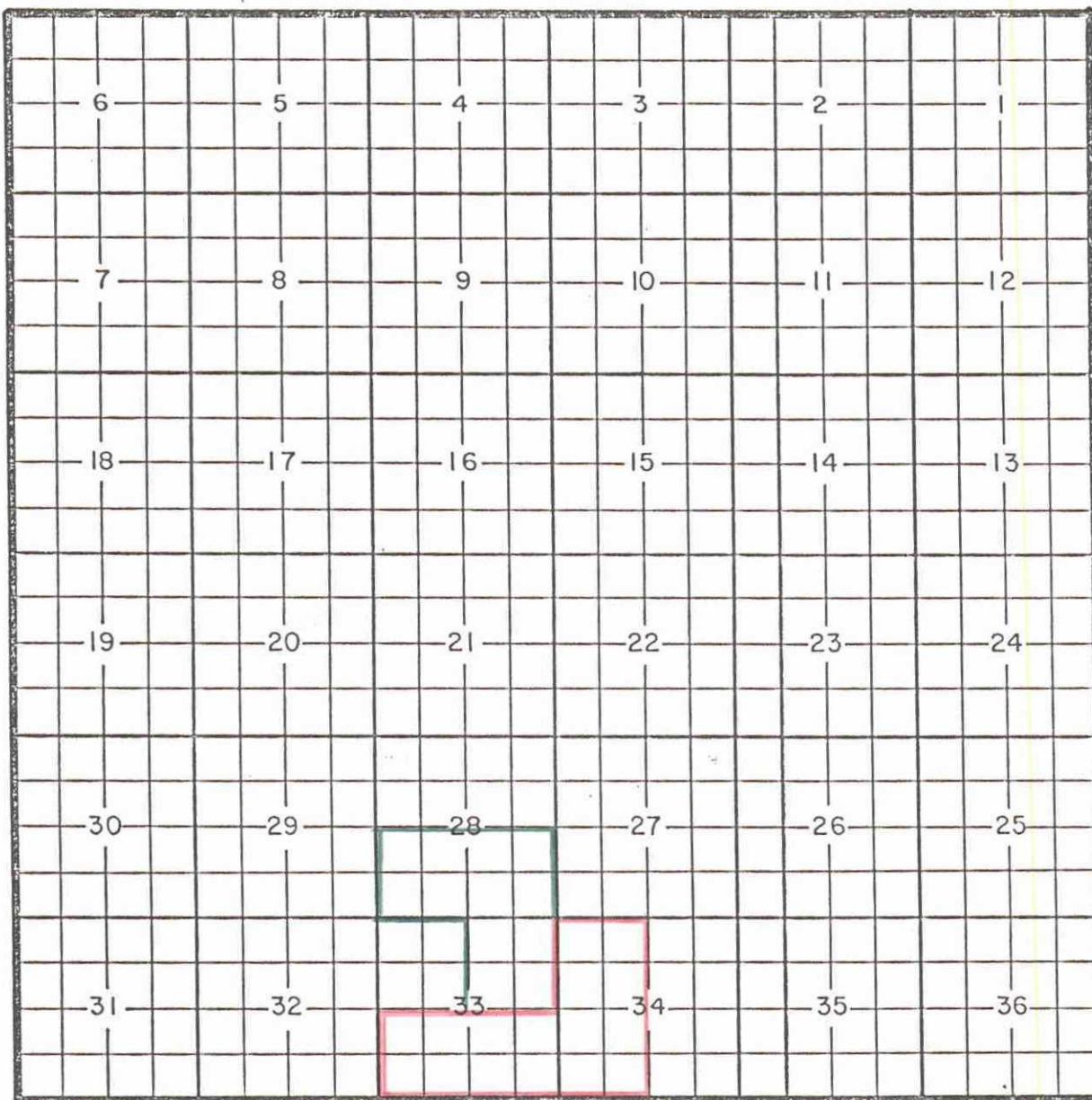
COUNTY LEA

POOL PITCHFORK RANCH-ATOKA GAS

TOWNSHIP 24 South

RANGE 34 East

NMPM



PURPOSE: Two completed gas wells capable of producing.

Enron Oil & Gas Co. Madera 28 Fed Com #2-N in Section 28, Township 24 South, Range 34 East, Lea County, New Mexico, completed May 12, 1987, in the Atoka formation. The top of the perforations is at 13,869 ft.

Pool boundary outlined in red.

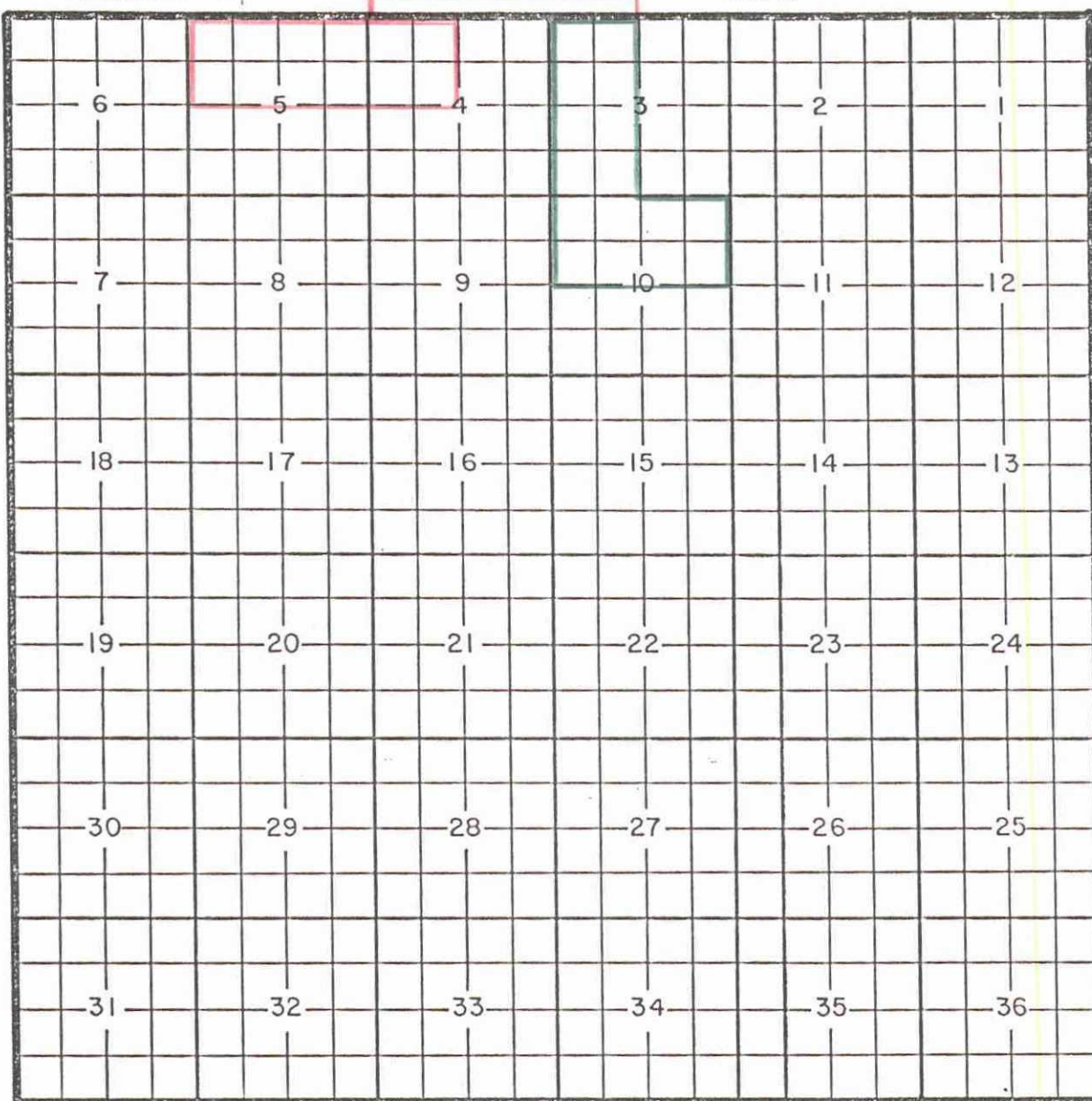
Proposed pool extension outlined in green. Section 28: S/2

Section 33: NE/4



COUNTY LEA POOL PITCHFORK RANCH-ATOKA GAS

TOWNSHIP 25 South RANGE 34 East NMPM



PURPOSE: Two completed gas wells capable of producing.

Enron Oil & Gas Company Chaparral 10 #1-B in Section 10, Township 25 South, Range 34 East, Lea County, New Mexico, completed May 29, 1987, in the Atoka formation. The top of the perforations is at 14,017 feet.

Pool boundary outlined in red.

Proposed pool extension outlined in green. Section 3: W/2

Section 10: N/2

COUNTY LEA

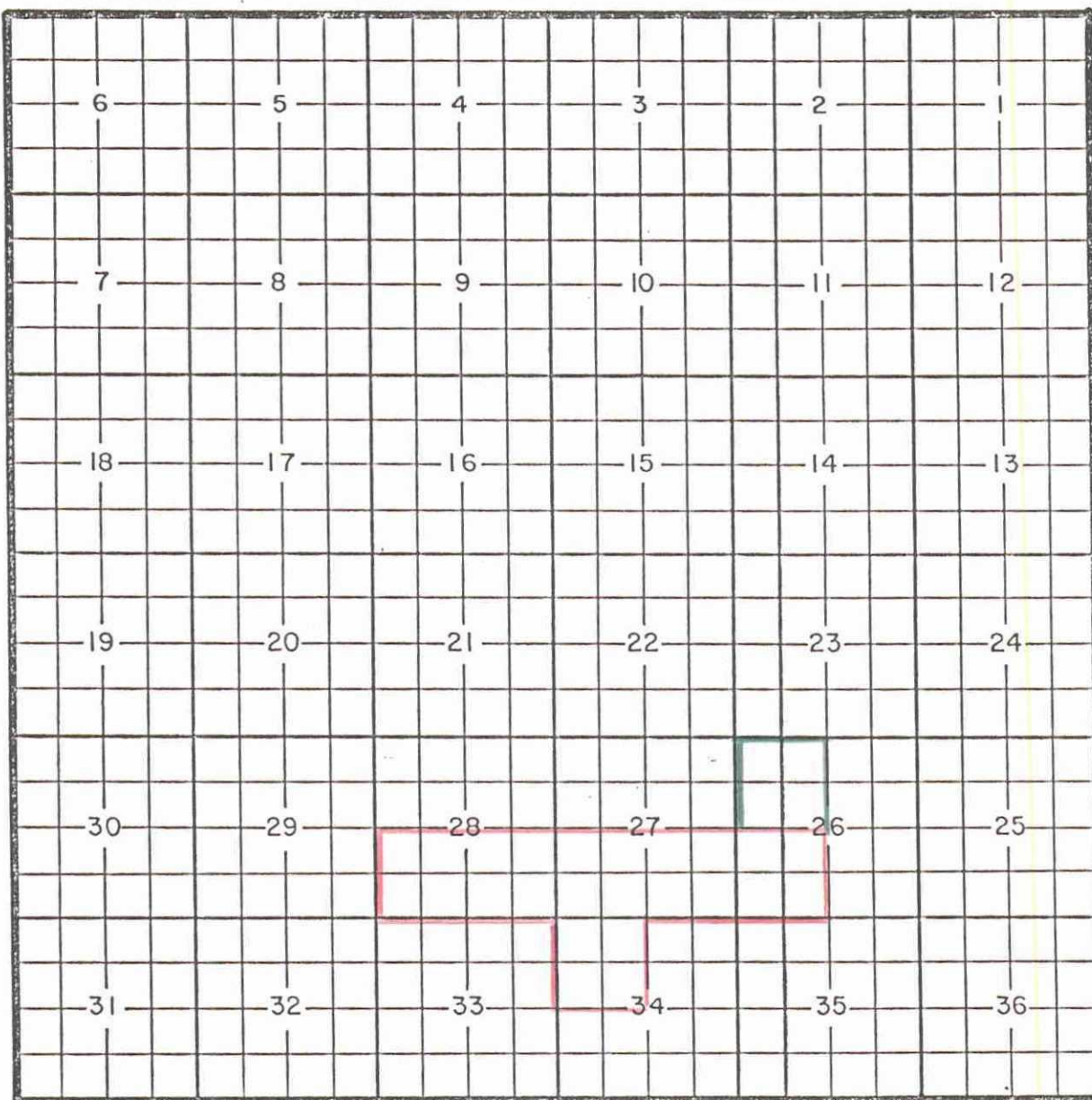
POOL

QUERECHO PLAINS-LOWER BONE SPRING

TOWNSHIP

18 South RANGE 32 East

NMPM



PURPOSE: One completed oil well capable of producing.

Santa Fe Energy Operating Partners, Ltd. Sprinkle Federal #4-F in Section 26, Township 18 South, Range 32 East, Lea County, New Mexico, completed March 14, 1987, in the Bone Spring formation. The top of the perforations is at 8,823 feet.

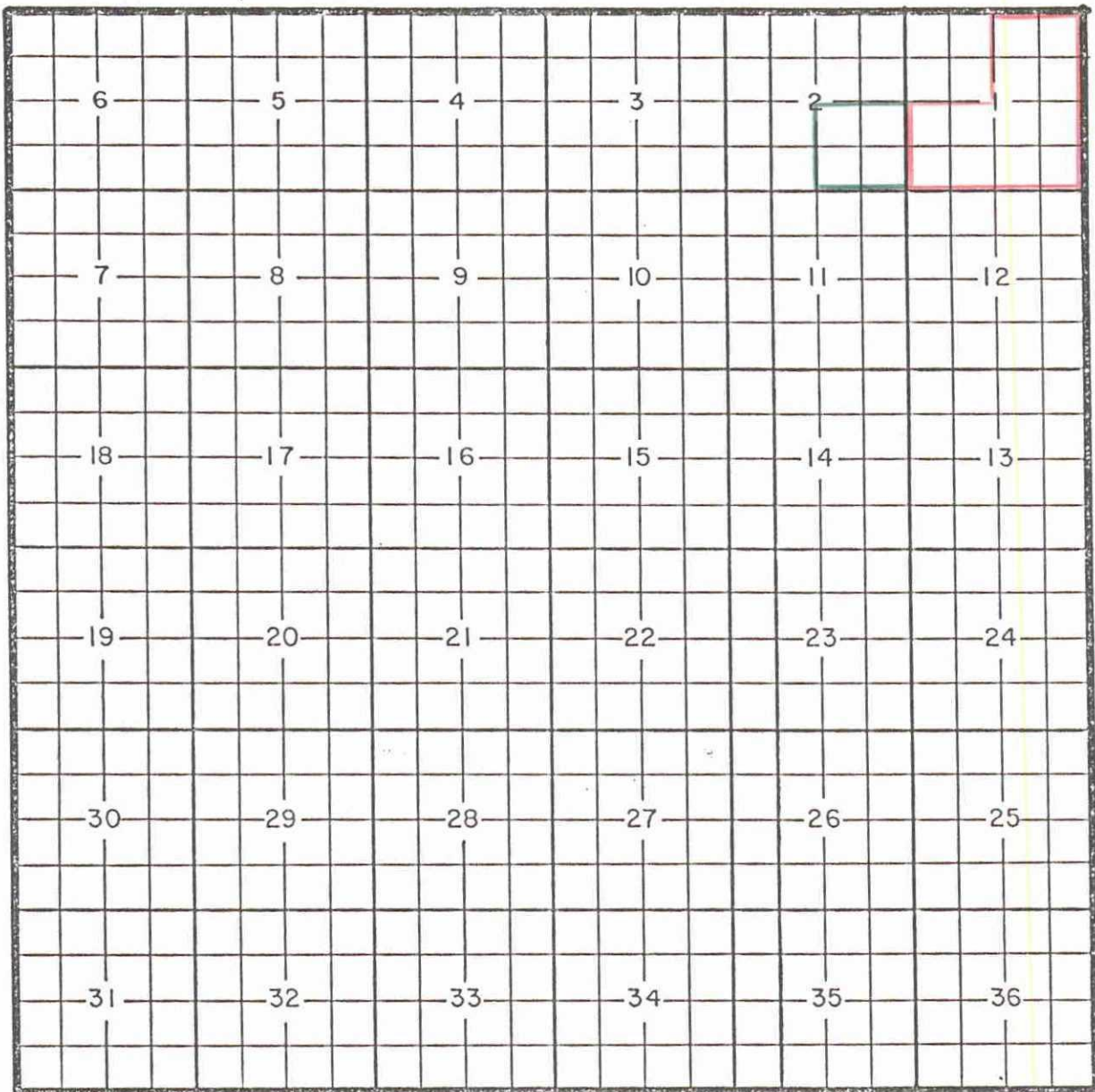
Pool boundary outlined in red.

Proposed pool extension outlined in green. Section 26: NW/4



COUNTY LEA POOL SANMAL-QUEEN

TOWNSHIP 17 South RANGE 33 East NMPM



PURPOSE: One completed oil well capable of producing.

Yates Petroleum Corporation Tex-Gulf AEN State 1Y-P in Section 2, Township 17 South, Range 33 East, Lea County, New Mexico, completed April 28, 1987, in the Queen formation. The top of the perforations is at 3,768 feet.

Pool boundary outlined in red.

Proposed pool extension outlined in green. Section 2: SE/4



COUNTY LEA

POOL SOUTH SHOE BAR-DEVONIAN

TOWNSHIP 17 South

RANGE 36 East

NMPM

6	5	4	3	2	1
7	8	9	10	11	12
18	17	16	15	14	13
19	20	21	22	23	24
30	29	28	27	26	25
31	32	33	34	35	36

PURPOSE: One completed oil well capable of producing.

Mobil Producing Texas & New Mexico Inc. Lovington Deep Amoco State #2-L  
in Section 6, Township 17 South, Range 36 East, Lea County, New Mexico,  
completed April 8, 1987, in the Devonian formation. The top of the  
perforations is at 12,664 feet.

Pool boundary outlined in red.

Proposed pool boundary outlined in green. Section 6: W/2

COUNTY LEA

POOL

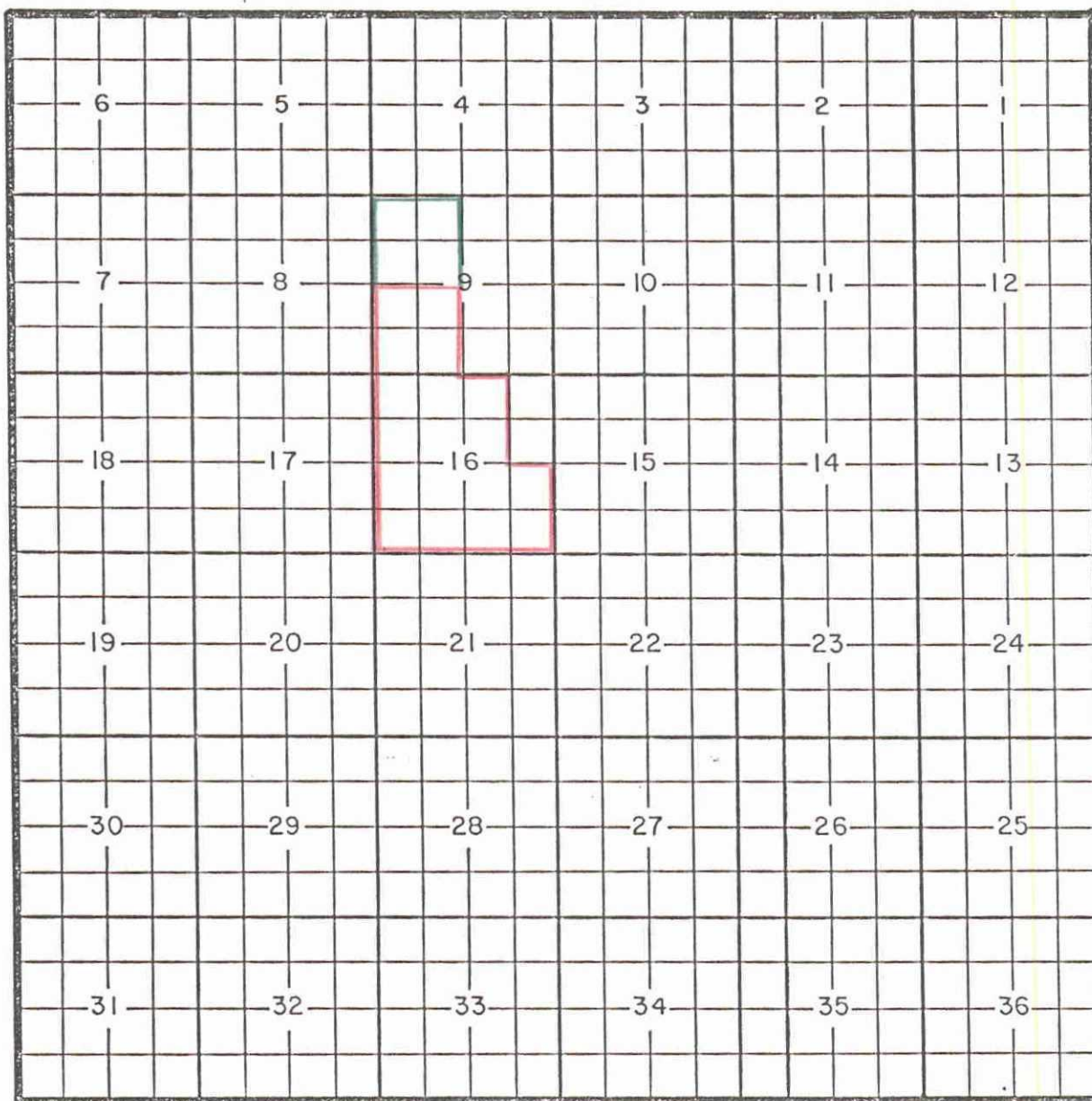
WEST TEAS YATES-SEVEN RIVERS

TOWNSHIP 20 South

RANGE

33 East

NMPM



PURPOSE: One completed oil well capable of producing.

Grover Oil Company Barber Federal #1-F in Section 9, Township 20 South, Range 33 East, Lea County, New Mexico, completed June 2, 1987, in the Yates formation. The top of the perforations is at 3,092 feet.

Pool boundary outlined in red.

Proposed pool extension outlined in green. Section 9: NW/4



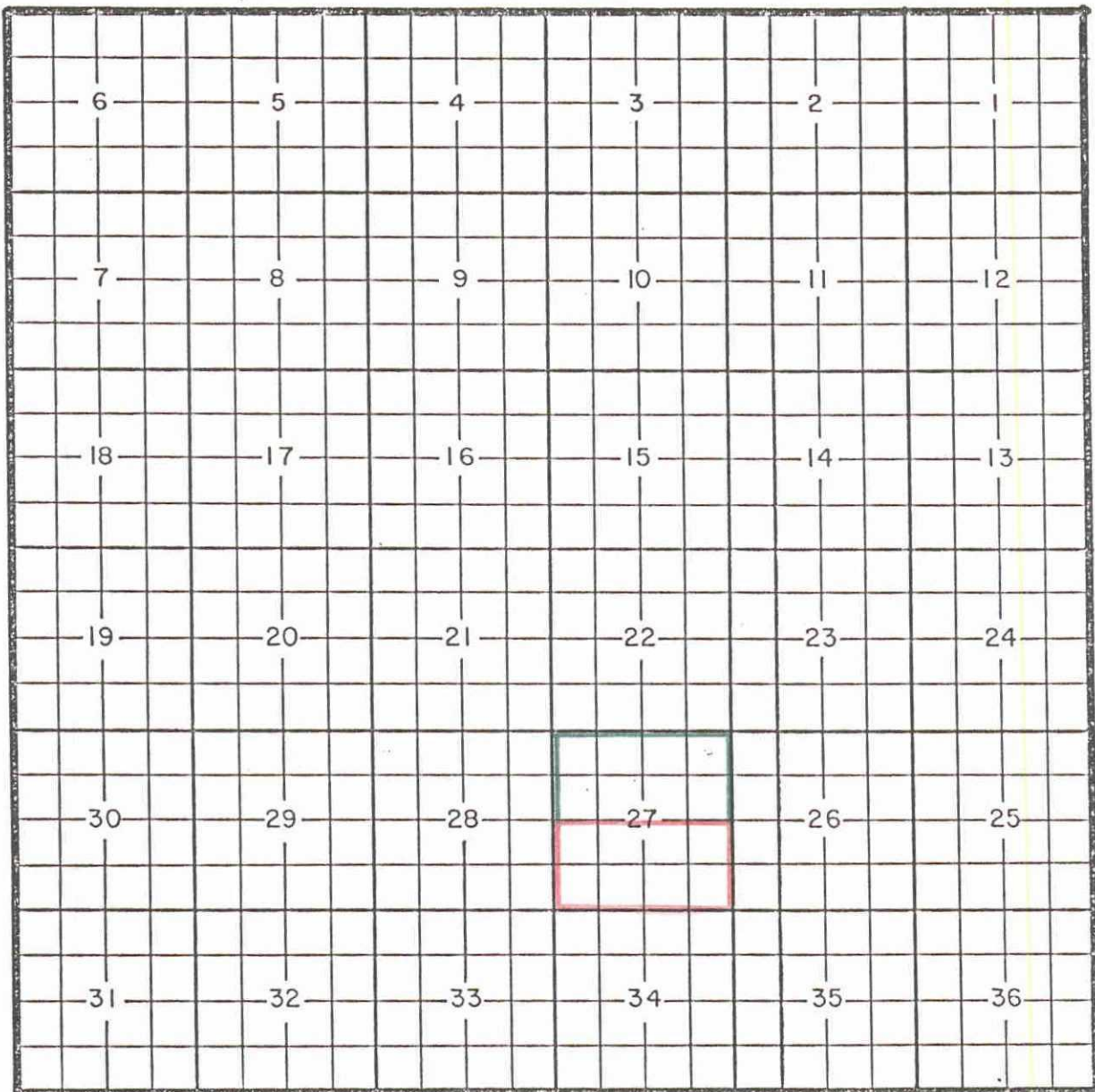
COUNTY ROOSEVELT

POOL TULE-MONTOYA GAS

TOWNSHIP 2 South

RANGE 29 East

NMPM



PURPOSE: One completed gas well capable of producing.

Marshall Pipe & Supply Company J. T. McGee #1-B in Section 27, Township 2 South, Range 29 East, Roosevelt County, New Mexico, completed May 13, 1987, in the Montoya formation. The top of the perforations is at 7,056 feet.

Pool boundary outlined in red.

Proposed pool boundary outlined in green. Section 27: N/2