

CASE NO. 9291

EXHIBIT I

CASE 9291:

In the matter of the hearing called by the Oil Conservation Division on its own motion for an order creating and extending certain pools in Lea and Chaves Counties, New Mexico:

(a) Create a new pool in Lea County, New Mexico, classified as an oil pool for Drinkard production and designated as the East Nadine-Drinkard Pool. The discovery well is the Crown Central Petroleum Corporation Emerald Well No. 1 located in Unit F of Section 25, Township 19 South, Range 38 East, NMPM. Said pool would comprise:

TOWNSHIP 19 SOUTH, RANGE 38 EAST, NMPM
Section 25: SE/4

(b) Extend the Antelope Ridge-Atoka Gas Pool in Lea County, New Mexico, to include therein:

TOWNSHIP 22 SOUTH, RANGE 34 EAST
Section 34: E/2

(c) Extend the Antelope Ridge-Morrow Gas Pool in Lea County, New Mexico, to include therein:

TOWNSHIP 22 SOUTH, RANGE 34 EAST, NMPM
Section 34: E/2

TOWNSHIP 23 SOUTH, RANGE 34 EAST, NMPM
Section 3: E/2
Section 10: NE/4

(d) Extend the Arkansas Junction-Queen Gas Pool in Lea County, New Mexico, to include therein:

TOWNSHIP 18 SOUTH, RANGE 36 EAST, NMPM
Section 23: SW/4
Section 26: NW/4
Section 27: E/2 and SW/4

(e) Extend the West Caprock-Morrow Gas Pool in Chaves County, New Mexico, to include therein:

TOWNSHIP 12 SOUTH, RANGE 31 EAST, NMPM
Section 24: N/2

(f) Extend the Central Corbin-Queen Pool in Lea County, New Mexico, to include therein:

TOWNSHIP 18 SOUTH, RANGE 33 EAST, NMPM
Section 8: NE/4

(g) Extend the Gladiola-Wolfcamp Pool in Lea County, New Mexico, to include therein:

TOWNSHIP 12 SOUTH, RANGE 38 EAST, NMPM
Section 16: SE/4

(h) Extend the Justis Tubb-Drinkard Pool in Lea County, New Mexico, to include therein:

TOWNSHIP 24 SOUTH, RANGE 37 EAST, NMPM
Section 36: SW/4

(i) Extend the Kemnitz-Lower Wolfcamp Pool in Lea County, New Mexico, to include therein:

TOWNSHIP 16 SOUTH, RANGE 33 EAST, NMPM
Section 26: SW/4
Section 35: NW/4

(j) Extend the Northeast Lovington-Pennsylvanian Pool in Lea County, New Mexico, to include therein:

TOWNSHIP 16 SOUTH, RANGE 37 EAST, NMPM
Section 16: NW/4
Section 29: SW/4

(k) Extend the East Lusk-Bone Spring Pool in Lea County, New Mexico, to include therein:

TOWNSHIP 19 SOUTH, RANGE 32 EAST, NMPM
Section 2: W/2
Section 3: SE/4

(l) Extend the West Lusk-Delaware Pool in Lea County, New Mexico, to include therein:

TOWNSHIP 19 SOUTH, RANGE 32 EAST, NMPM
Section 31: E/2

TOWNSHIP 20 SOUTH, RANGE 32 EAST, NMPM
Section 6: N/2

(m) Extend the Maljamar Grayburg-San Andres Pool in Lea County, New Mexico, to include therein:

TOWNSHIP 18 SOUTH, RANGE 33 EAST, NMPM
Section 2: NE/4

(n) Extend the South Shoe Bar-Devonian Pool in Lea County, New Mexico, to include therein:

TOWNSHIP 16 SOUTH, RANGE 35 EAST, NMPM
Section 36: SE/4

(o) Extend the South Shoe Bar-Upper Pennsylvanian Pool in Lea County, New Mexico, to include therein:

TOWNSHIP 17 SOUTH, RANGE 35 EAST, NMPM
Section 1: E/2

(p) Extend the East Shugart-Delaware Pool in Lea County, New Mexico, to include therein:

TOWNSHIP 18 SOUTH, RANGE 32 EAST, NMPM
Section 19: SW/4

(q) Extend the Townsend Permo-Upper Pennsylvanian Pool in Lea County, New Mexico, to include therein:

TOWNSHIP 15 SOUTH, RANGE 34 EAST, NMPM
Section 25: E/2

COUNTY LEA POOL EAST NADINE-DRINKARD

TOWNSHIP 19 South RANGE 38 East NMPM

6	5	4	3	2	1
7	8	9	10	11	12
18	17	16	15	14	13
19	20	21	22	23	24
30	29	28	27	26	25
31	32	33	34	35	36

PURPOSE: One completed oil well capable of producing.

Crown Central Petroleum Corporation Emerald Well No. 1-P in Section 25, Township 19 South, Range 38 East, completed November 25, 1987, in the Drinkard formation. The top of the perforations is at 7,041 feet.

Proposed pool boundary outlined in red. Section 25: SE/4

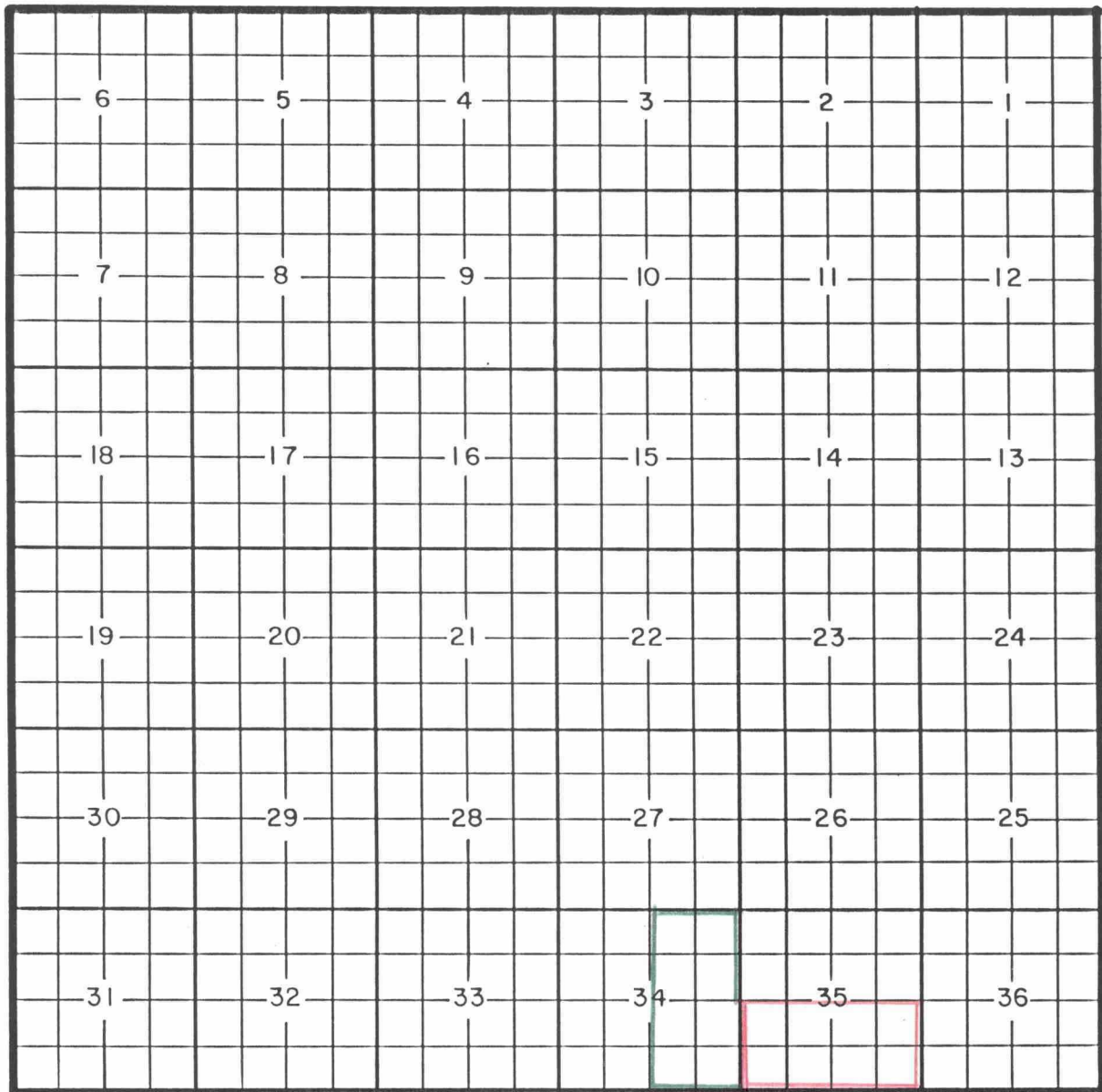
COUNTY LEA

POOL ANTELOPE RIDGE-ATOKA GAS

TOWNSHIP 22 South

RANGE 34 East

NMPM



PURPOSE: One completed gas well capable of producing.

Maxus Exploration Company Federal Well No. 2-P in Section 34, Township 22 South, Range 34 East, completed September 7, 1987, in the Atoka formation. The top of the perforations is at 12,191 feet.

Pool boundary outlined in red.

Proposed pool extension outlined in green. Section 34: E/2

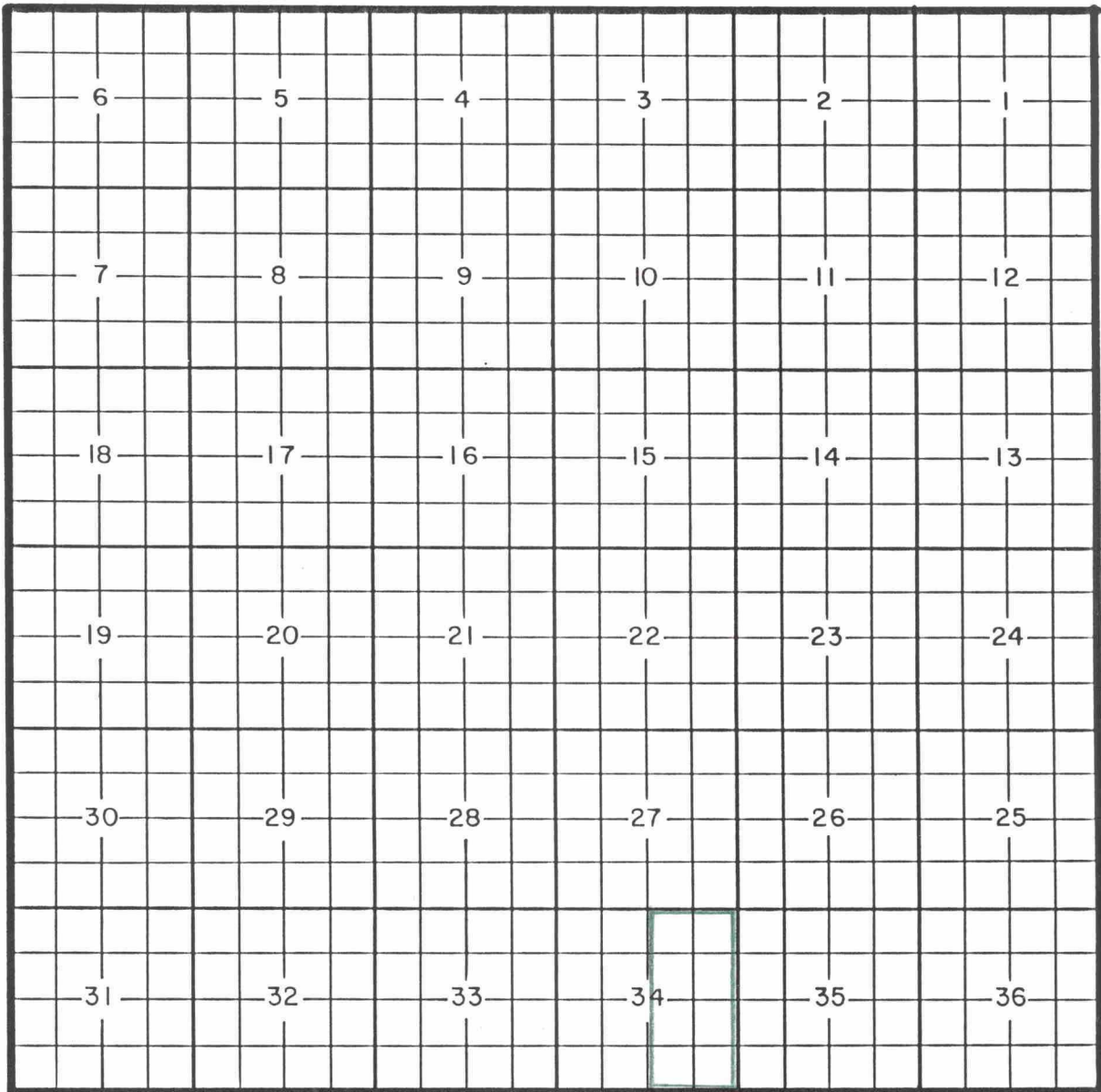
COUNTY LEA

POOL ANTELOPE RIDGE-MORROW GAS

TOWNSHIP 22 South

RANGE 34 East

NMPM



PURPOSE: One completed gas well capable of producing.

Maxus Exploration Company Federal Well No. 2-P in Section 34, Township 22 South, Range 34 East, completed September 7, 1987, in the Morrow formation. The top of the perforations is at 13,338 feet.

Pool boundary outlined in red.

Proposed pool extension outlined in green. Section 34: E/2

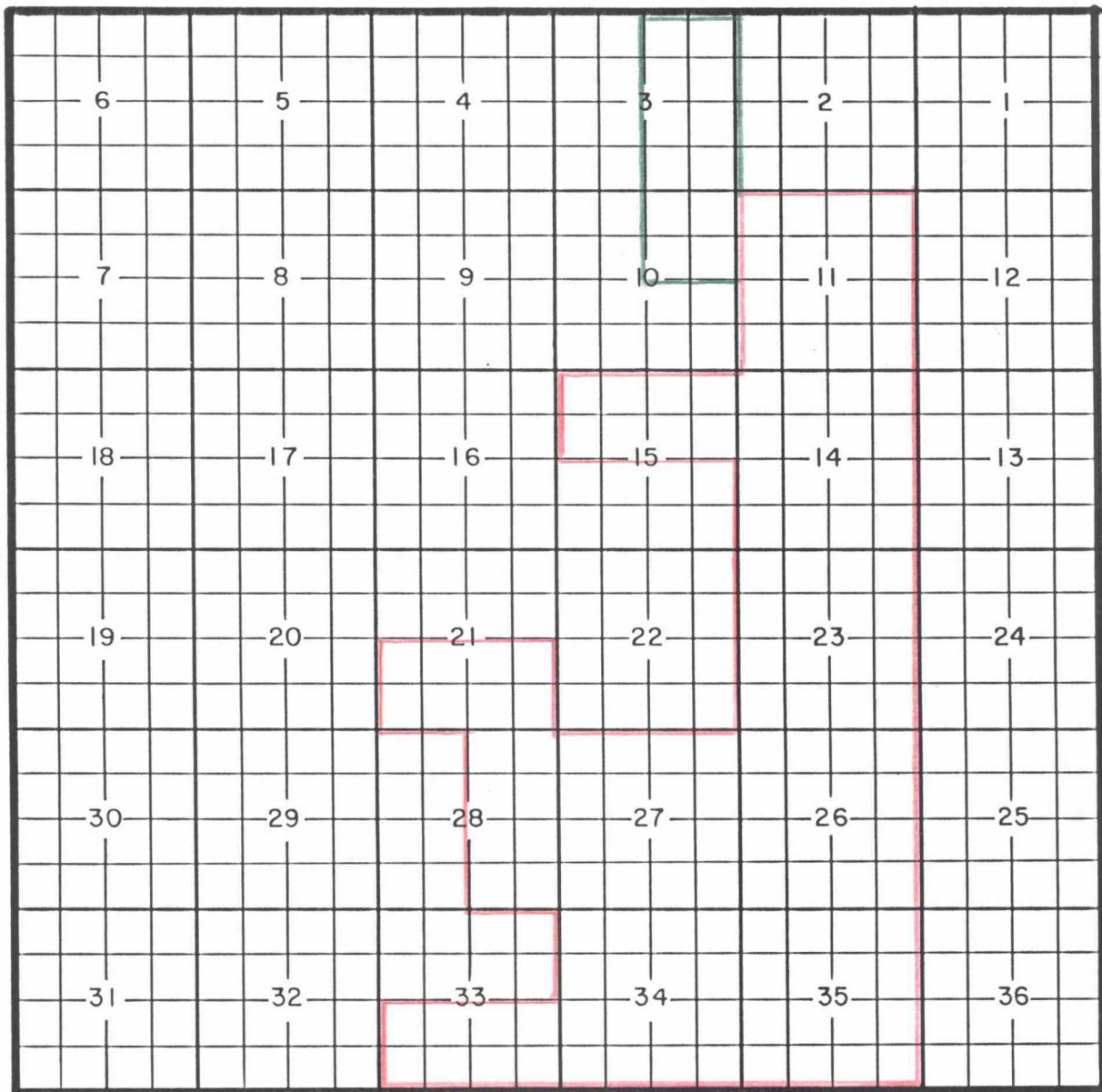
COUNTY LEA

POOL ANTELOPE RIDGE-MORROW GAS

TOWNSHIP 23 South

RANGE 34 East

NMPM



PURPOSE: One completed gas well capable of producing.

Maxus Exploration Company Federal Well No. 2-P in Section 34, Township 22 South, Range 34 East, completed September 7, 1987, in the Morrow formation. The top of the perforations is at 13,338 feet.

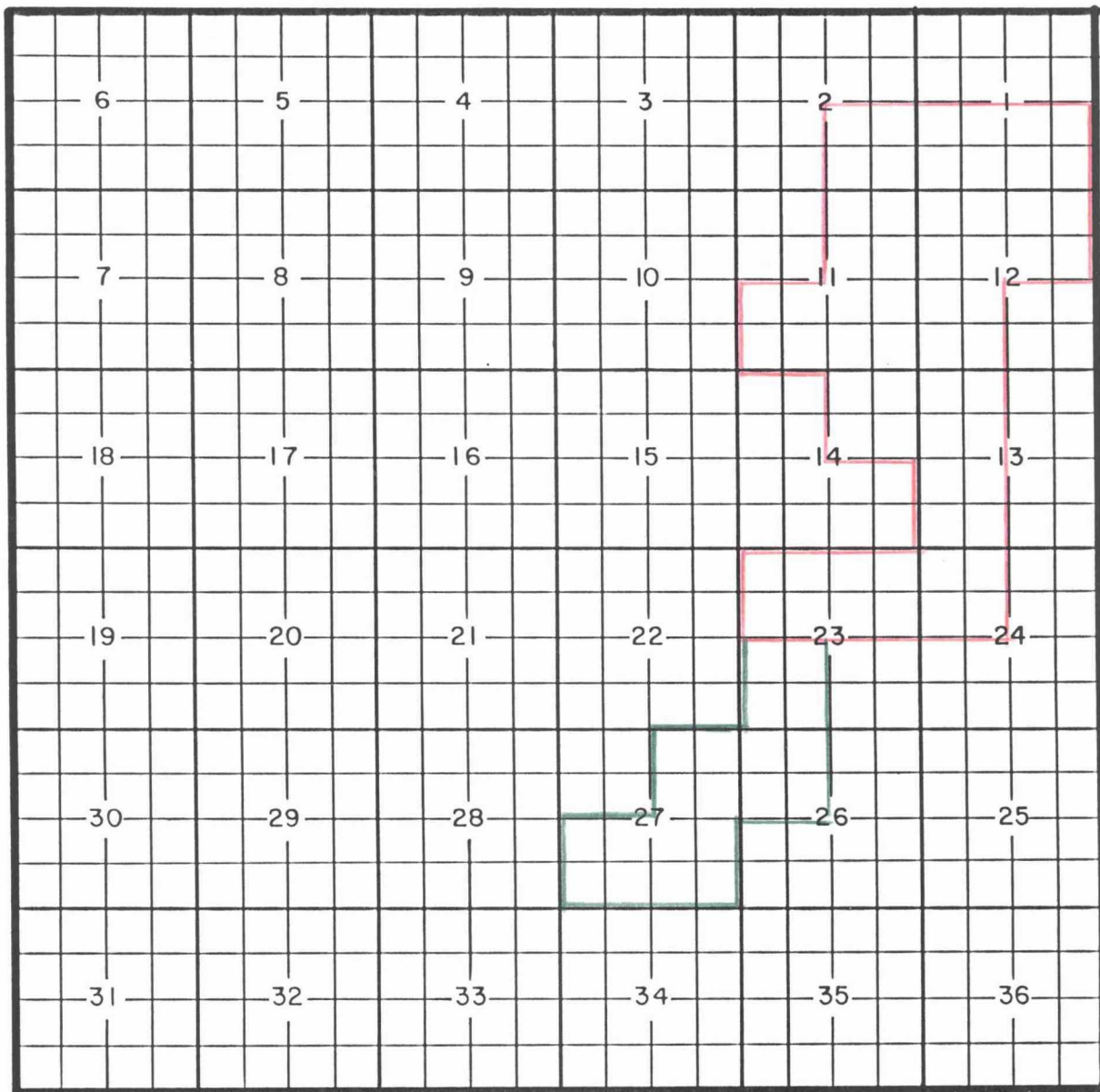
Pool boundary outlined in red.

Proposed pool extension outlined in green. Section 3: E/2

Section 10: NE/4

COUNTY LEA POOL ARKANSAS JUNCTION-QUEEN GAS

TOWNSHIP 18 South RANGE 36 East NMPM



PURPOSE: One completed gas well capable of producing.

Yates Petroleum Corporation Moonrise State Unit Well. No. 1-M in Section 27, Township 18 South, Range 36 East, completed June 3, 1987, in the Queen formation. The top of the perforations is at 4,514 feet.

Pool boundary outlined in red.

Proposed pool extension outlined in green. Section 23: SW/4

Section 26: NW/4

Section 27: E/2 and SW/4

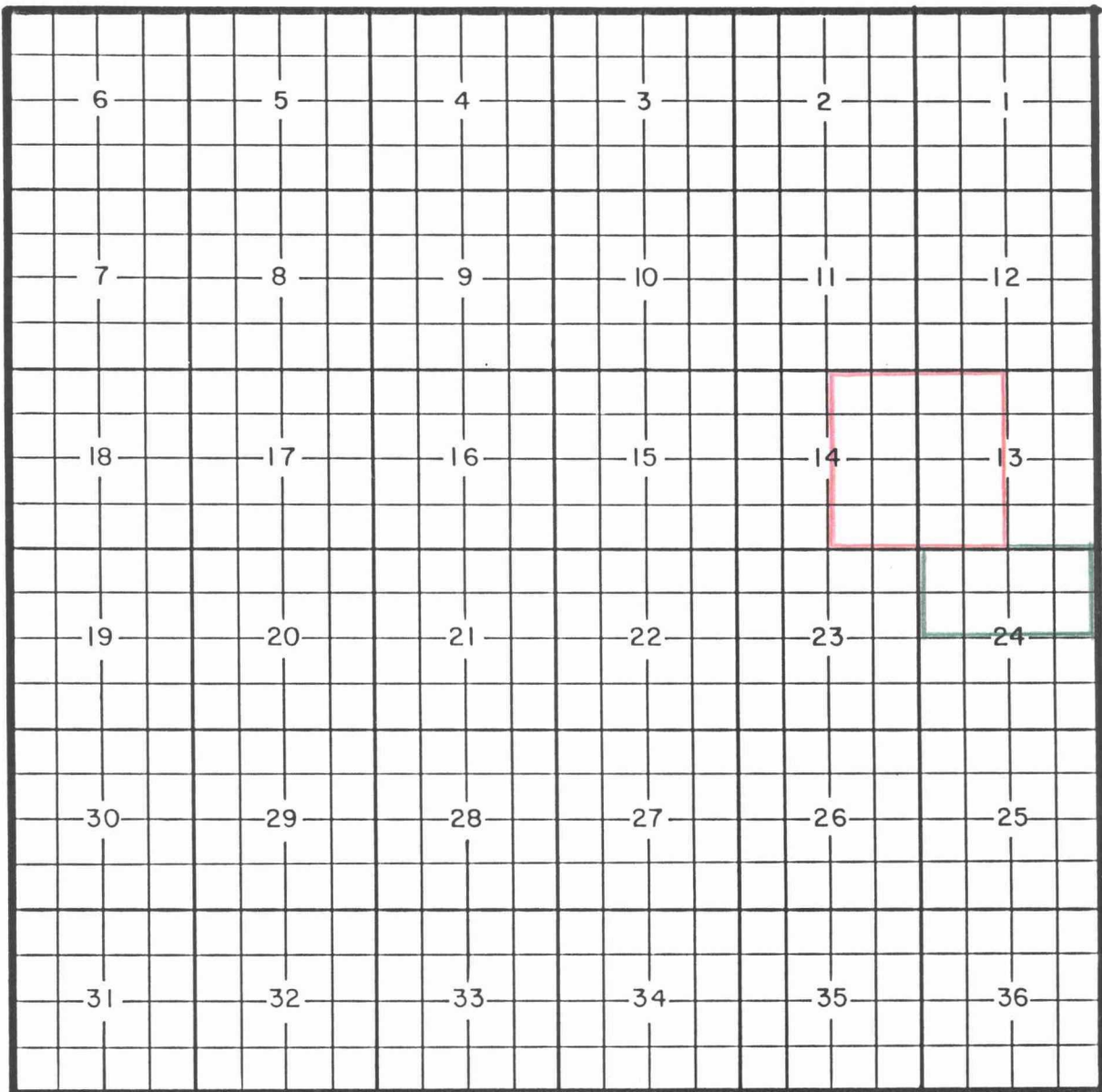
COUNTY CHAVES

POOL WEST CAPROCK-MORROW GAS

TOWNSHIP 12 South

RANGE 31 East

NMPM



PURPOSE: One completed gas well capable of producing.

EP Operating Company State 24 Well No. 1-C in Section 24, Township 12 South, Range 31 East, completed October 27, 1987, in the Morrow formation. The top of the perforations is at 10,989 feet.

Pool boundary outlined in red.

Proposed pool extension outlined in green. Section 24: N/2

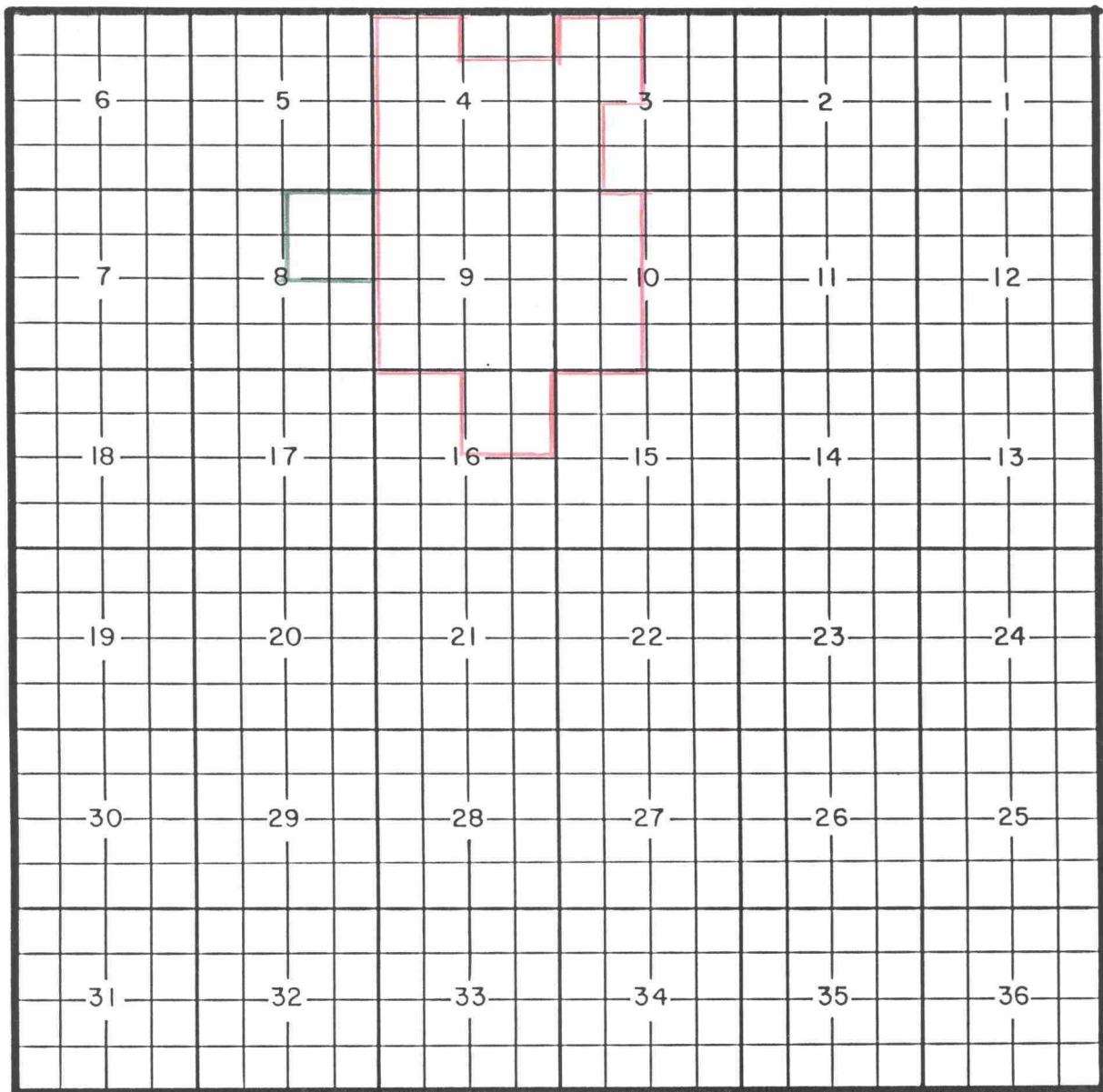
COUNTY LEA

POOL CENTRAL CORBIN-QUEEN

TOWNSHIP 18 South

RANGE 33 East

NMPM



PURPOSE: One completed oil well capable of producing.

Cities Service Oil & Gas Corporation Federal AG Well No. 1-A in Section 8, Township 18 South, Range 33 East, completed November 23, 1987, in the Queen formation. The top of the perforations is at 4,218 feet.

Pool boundary outlined in red.

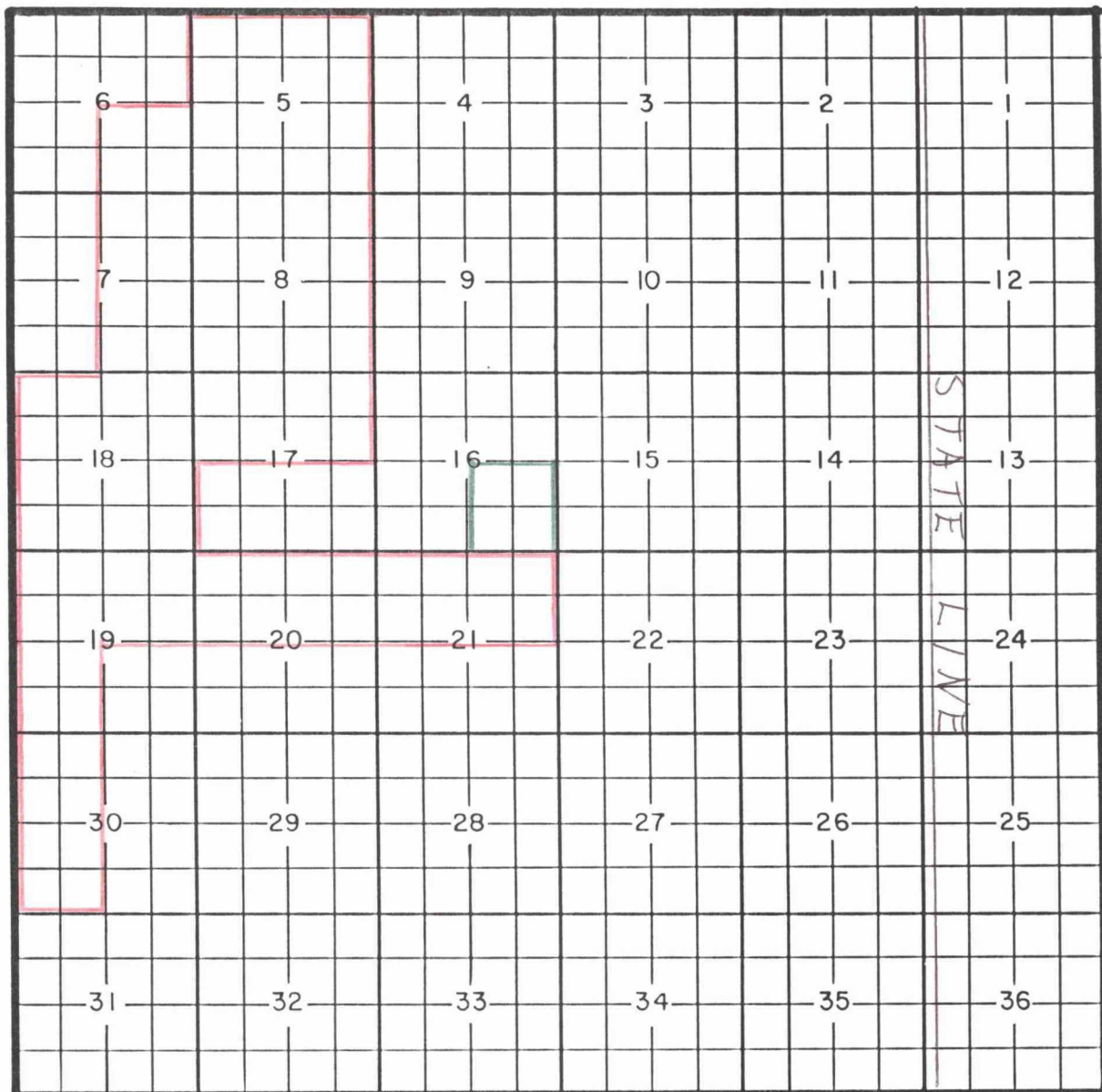
Proposed pool extension outlined in green. Section 8: NE/4

COUNTY LEA

POOL GLADIOLA-WOLFCAMP

TOWNSHIP 12 South RANGE 38 East

NMPM



PURPOSE: One completed oil well capable of producing.

TXO Producing Corporation Yates State Well No. 1-P in Section 16, Township 12 South, Range 38 East, completed October 30, 1987, in the Wolfcamp formation. The top of the perforations is at 9,506 feet.

Pool boundary outlined in red.

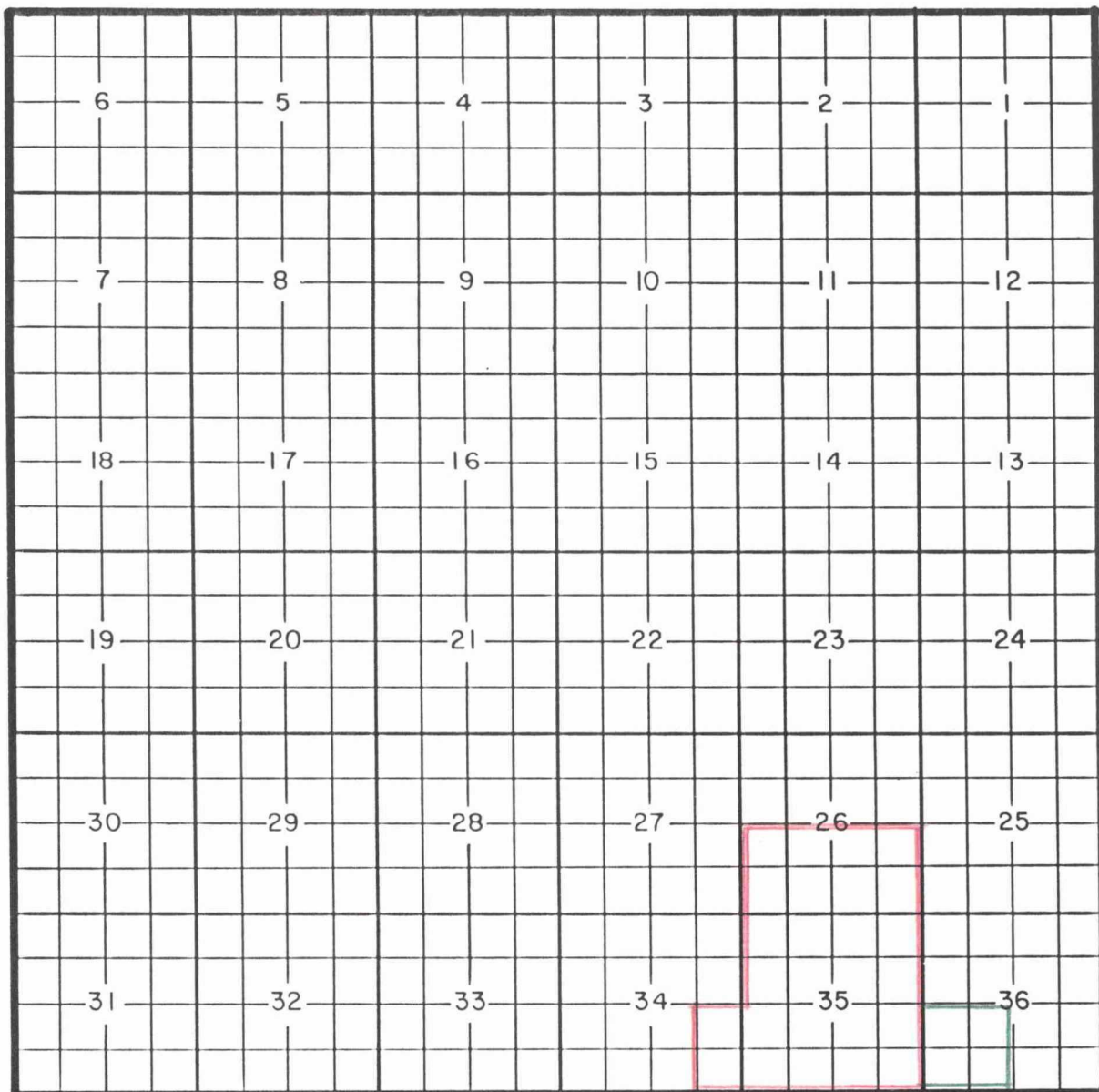
Proposed pool extension outlined in green. Section 16: SE/4

COUNTY LEA

POOL JUSTIS TUBB-DRINKARD

TOWNSHIP 24 South RANGE 37 East

NMPM



PURPOSE: One completed oil well capable of producing.

Chevron U.S.A. Inc. W. A. Ramsey (NCT-C) Well No. 3-L in Section 36, Township 24 South, Range 37 East, completed October 28, 1987, in the Drinkard formation. The top of the perforations is at 5,955 feet.

Pool boundary outlined in red.

Proposed pool extension outlined in green. Section 36: SW/4

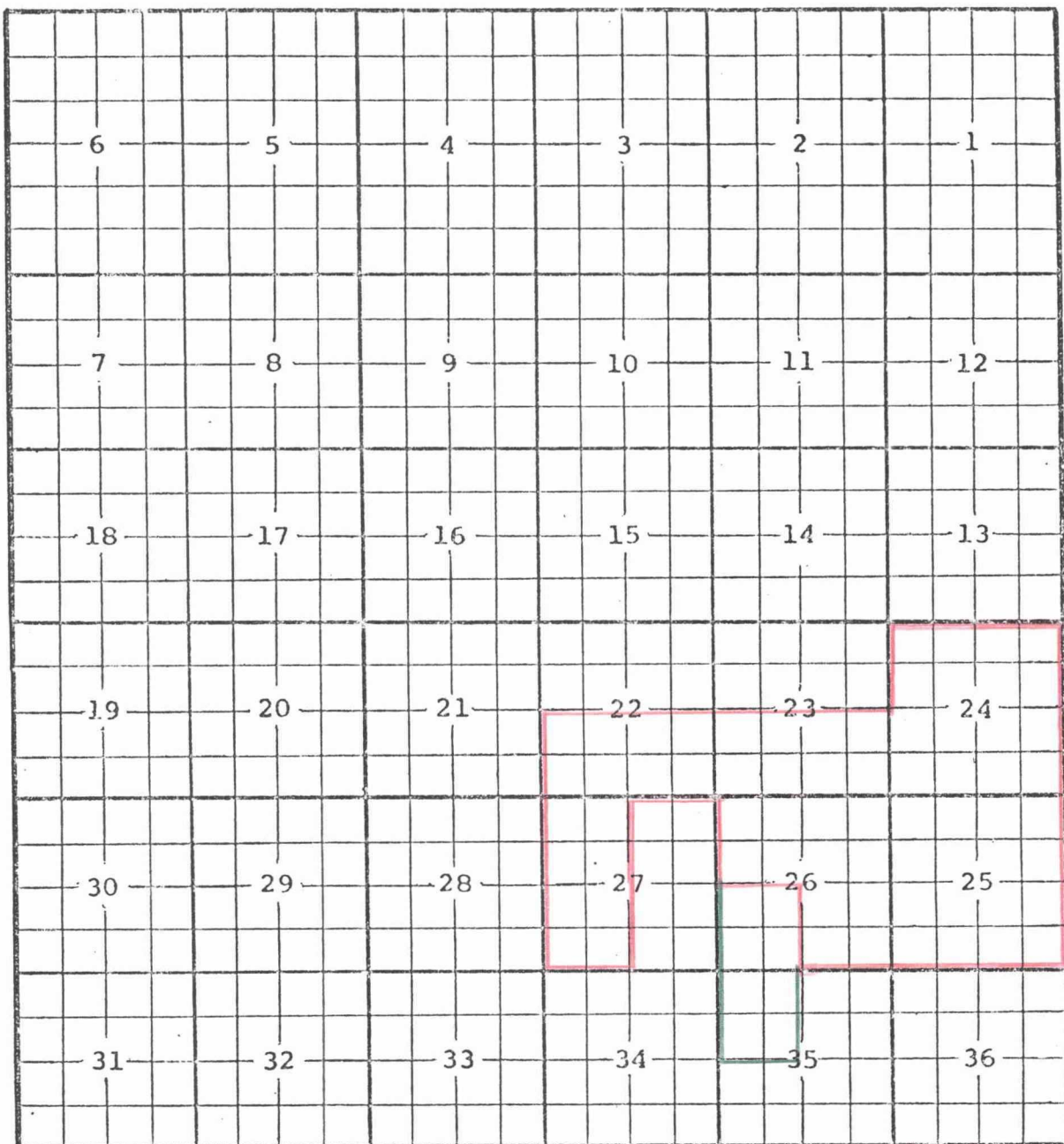
COUNTY LEA

POOL KEMNITZ-LOWER WOLFCAMP

TOWNSHIP 16 South

RANGE 33 East

NMF



PURPOSE: One completed oil well capable of producing.

Western Oil Producers, Inc. Penn State Well No. 1-C in Section 35, Township 16 South, Range 33 East, completed October 24, 1987, in the Wolfcamp formation. The top of the perforations is at 10,838 feet.

Pool boundary outlined in red.

Proposed pool extension outlined in green. Section 26: SW/4

Section 35: NW/4

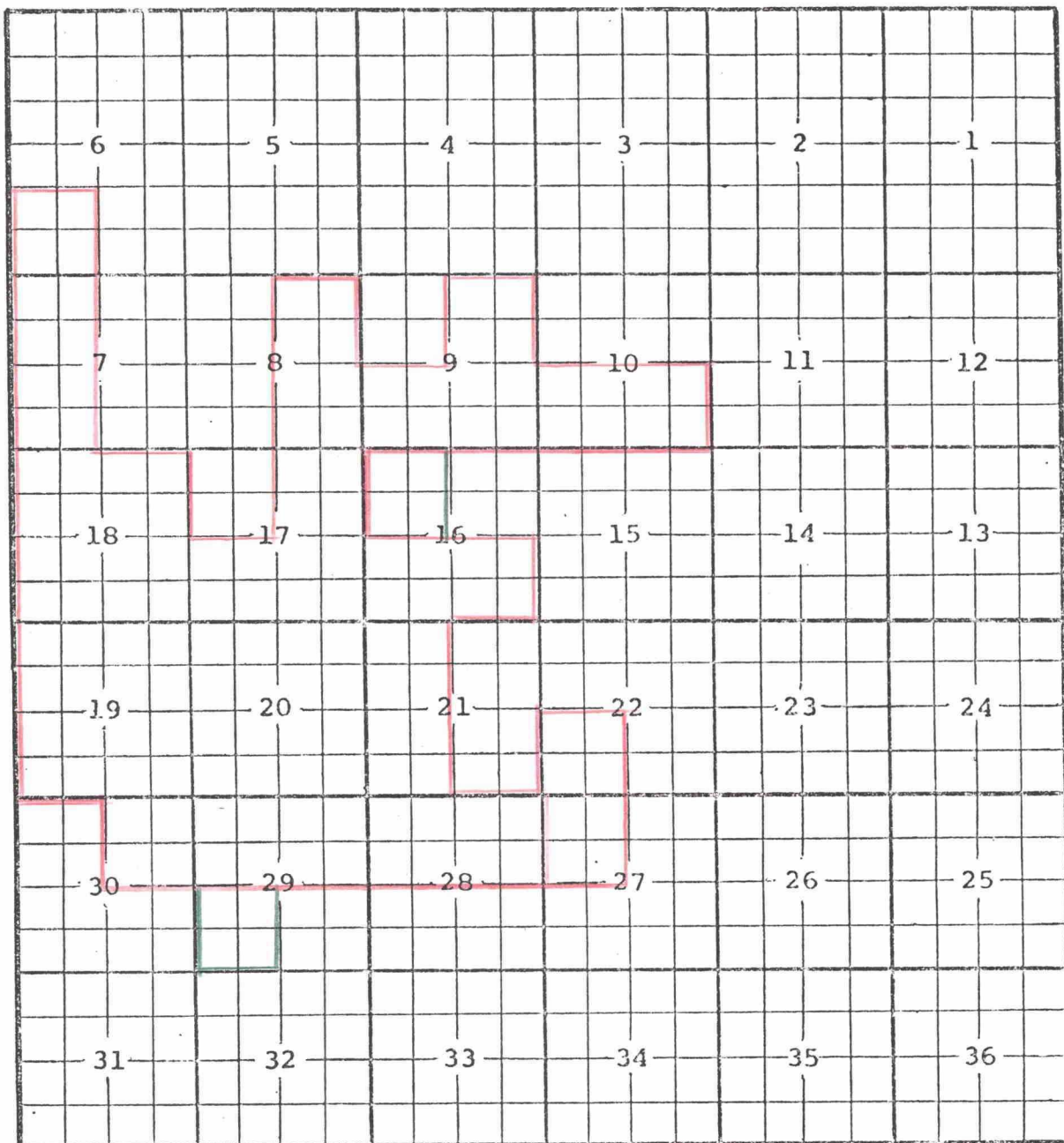
COUNTY LEA

POOL NORTHEAST LOVINGTON-PENNSYLVANIAN

TOWNSHIP 16 South

RANGE 37 East

NMPM



PURPOSE: Two completed oil wells capable of producing.

Pennzoil Company State 16 Well No. 4-F in Section 16, Township 16 South, Range 37 East, completed November 7, 1987, in the Strawn (Penn) formation. The top of the perforations is at 11,481 feet. Tipperary Petroleum Company Tipperary SW/4-29 Unit Well #1-L in Section 29, Township 16 South, Range 37 East, completed November 19, 1987, in the Strawn (Penn) formation. The top of the perforations is at 11,089 feet.

Pool boundary outlined in red.

Proposed pool extension outlined in green. Section 16: NW/4

Section 29: SW/4

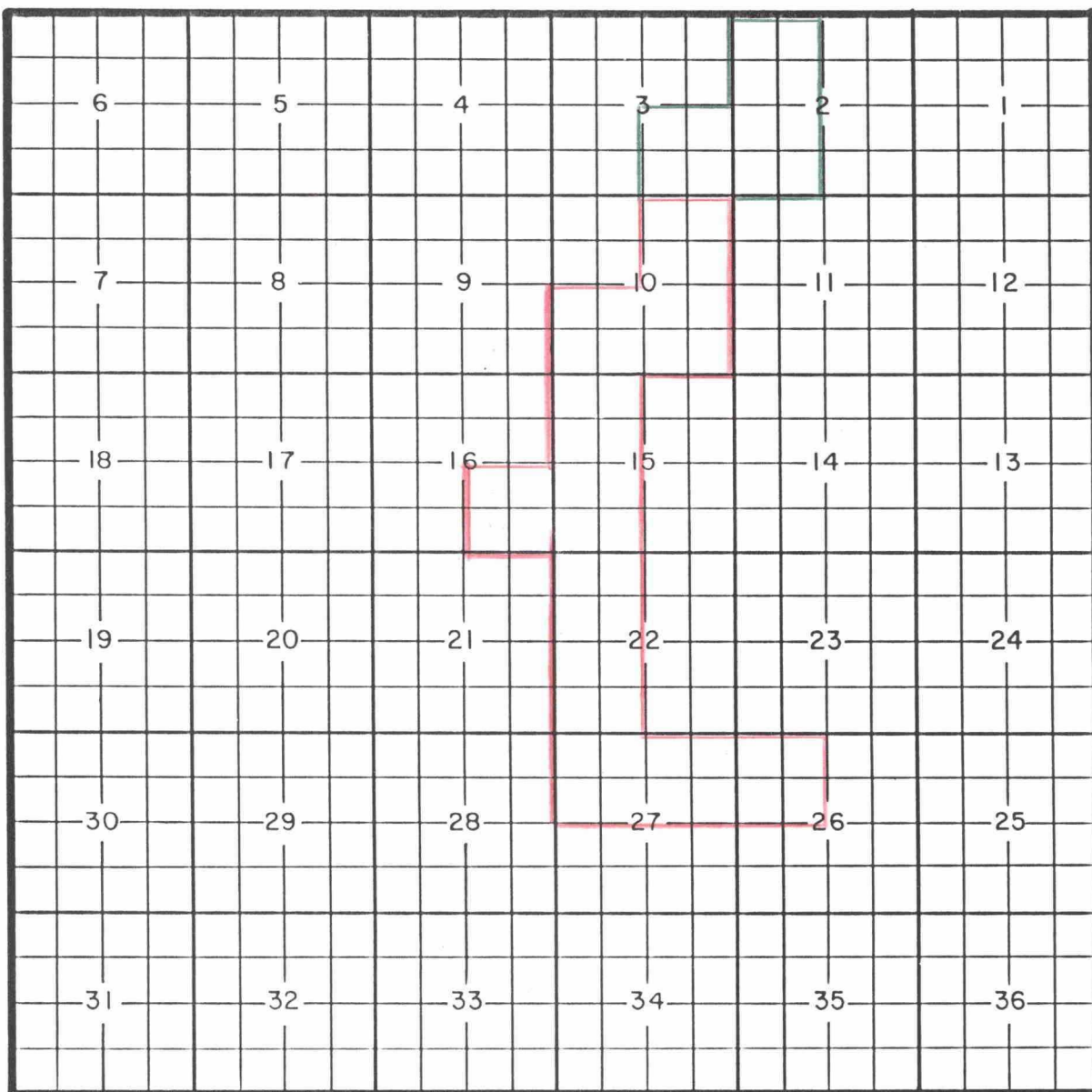
COUNTY LEA

POOL EAST LUSK-BONE SPRING

TOWNSHIP 19 South

RANGE 32 East

NMPM



PURPOSE: One completed oil well capable of producing.

Phillips Petroleum Company State 1-2 Well No. 1-E in Section 2, Township 19 South, Range 32 East, completed April 5, 1987, in the Bone Spring formation. The top of the perforations is at 8,145 feet.

Pool boundary outlined in red.

Proposed pool extension outlined in green. Section 2: W/2

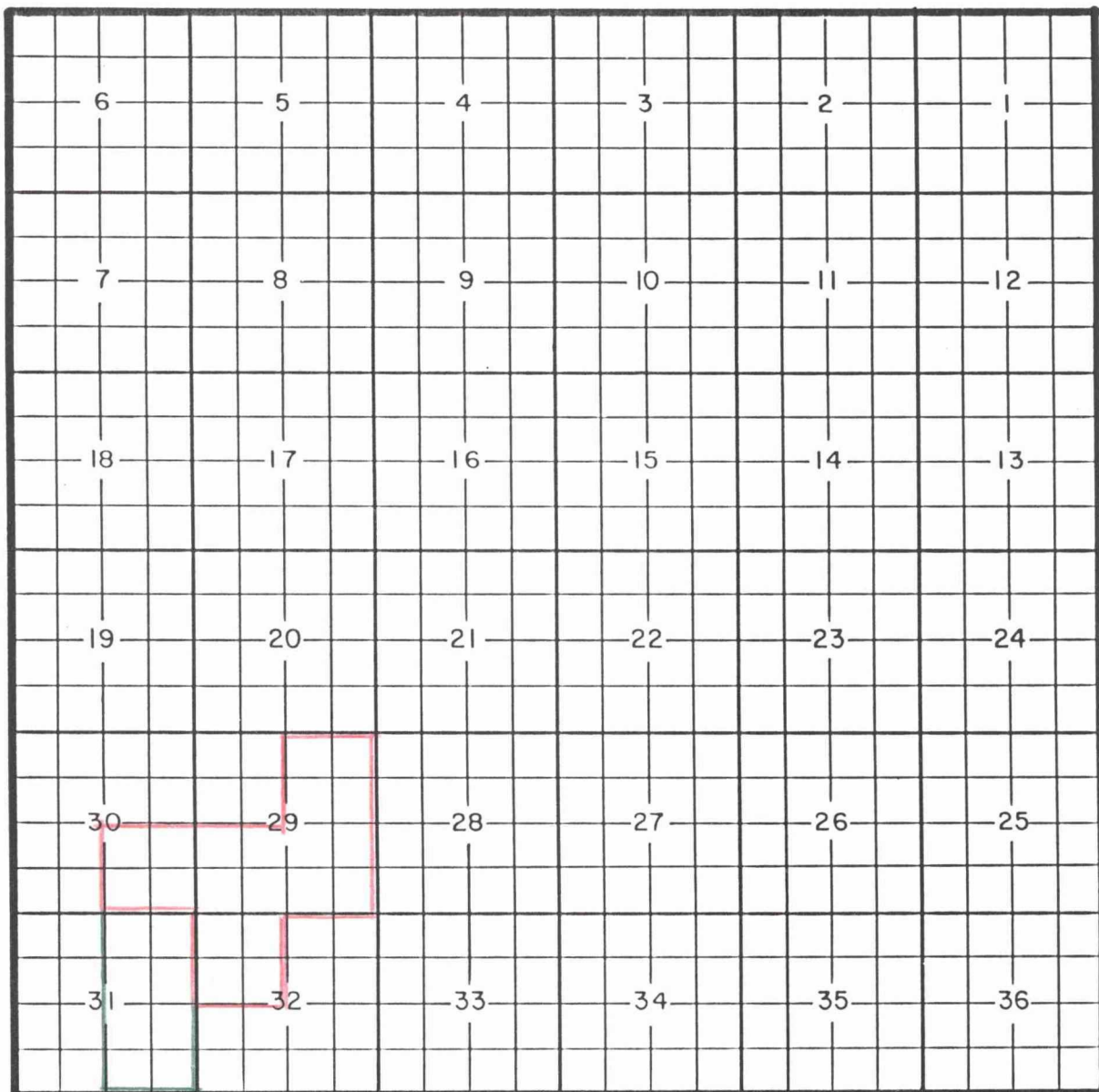
Section 3: SE/4

COUNTY LEA

POOL WEST LUSK-DELAWARE

TOWNSHIP 19 South RANGE 32 East

NMPM



PURPOSE: One completed oil well capable of producing.

Texaco Inc. Federal U.S.A. "I" Well No. 1-A in Section 31, Township 19 South,
Range 32 East, completed December 3, 1987, in the Delaware formation. The top
of the perforations is at 6,396 feet.

Pool boundary outlined in red.

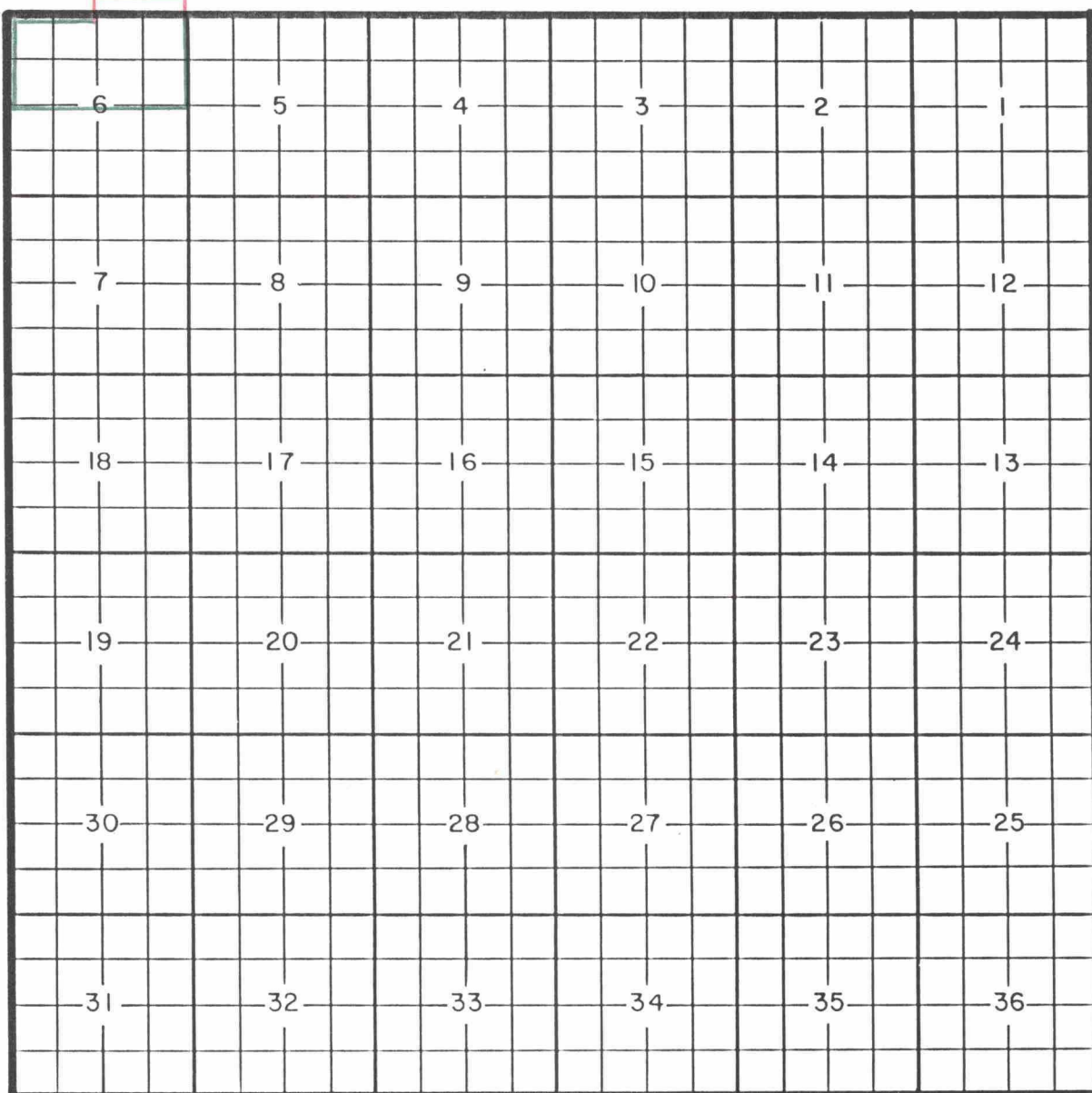
Proposed pool extension outlined in green. Section 31: E/2

COUNTY LEA

POOL WEST LUSK-DELAWARE

TOWNSHIP 20 South RANGE 32 East

NMPM



PURPOSE: One completed oil well capable of producing.

Siete Oil & Gas Corporation Kachina Federal Well No. 1-E in Section 6, Township 20 South, Range 32 East, completed October 16, 1987, in the Delaware formation.

The top of the perforations is at 5,837 feet.

Pool boundary outlined in red.

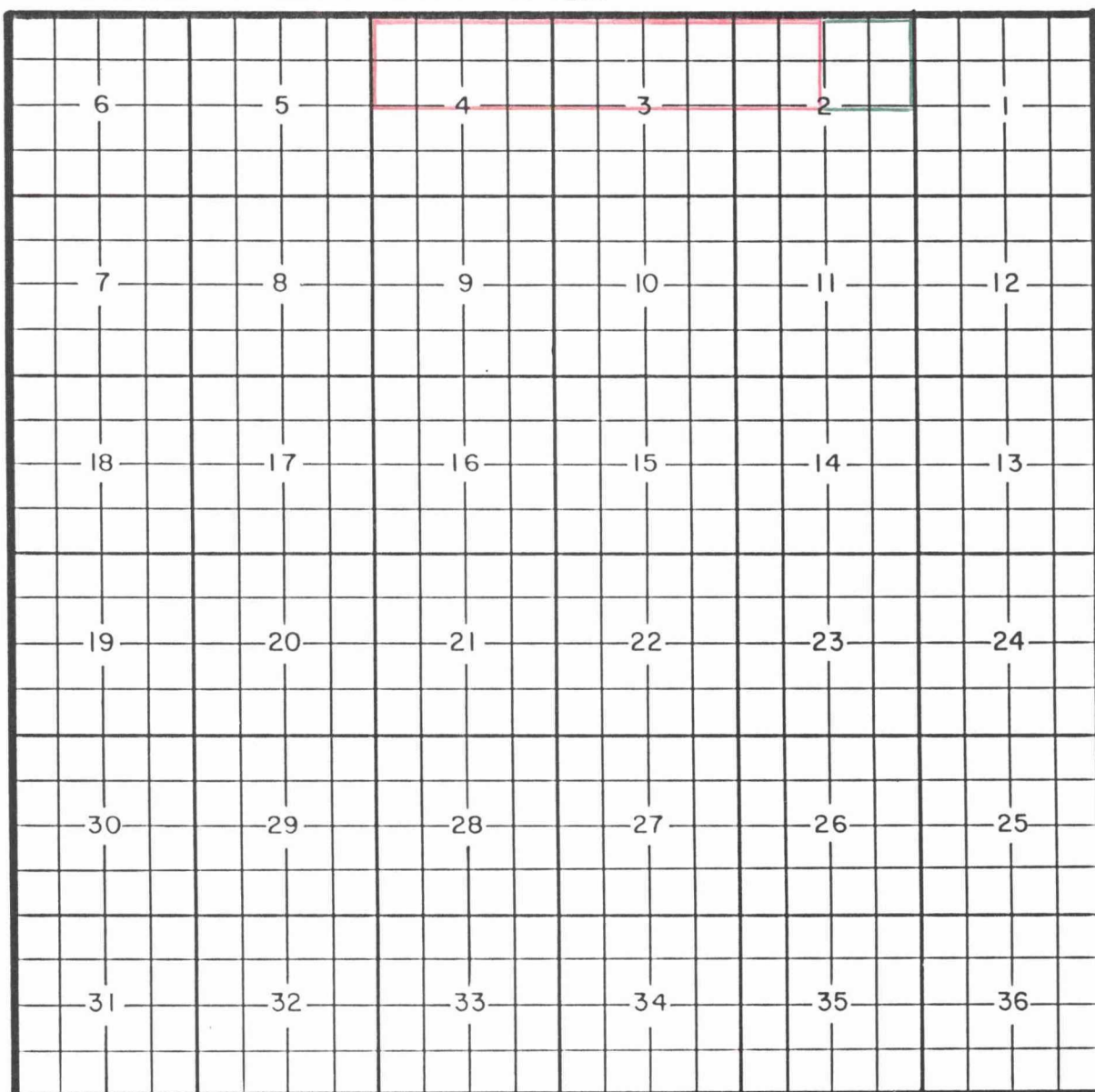
Proposed pool extension outlined in green. Section 6: N/2

COUNTY LEA

POOL MALJAMAR GRAYBURG-SAN ANDRES

TOWNSHIP 18 South RANGE 33 East

NMPM



PURPOSE: One completed oil well capable of producing.

Cities Service Oil & Gas Corporation State CL Well No. 5-H in Section 2, Township 18 South, Range 33 East, completed November 12, 1987, in the Grayburg-San Andres formation. The top of the perforations is at 4,806 feet.

Pool boundary outlined in red.

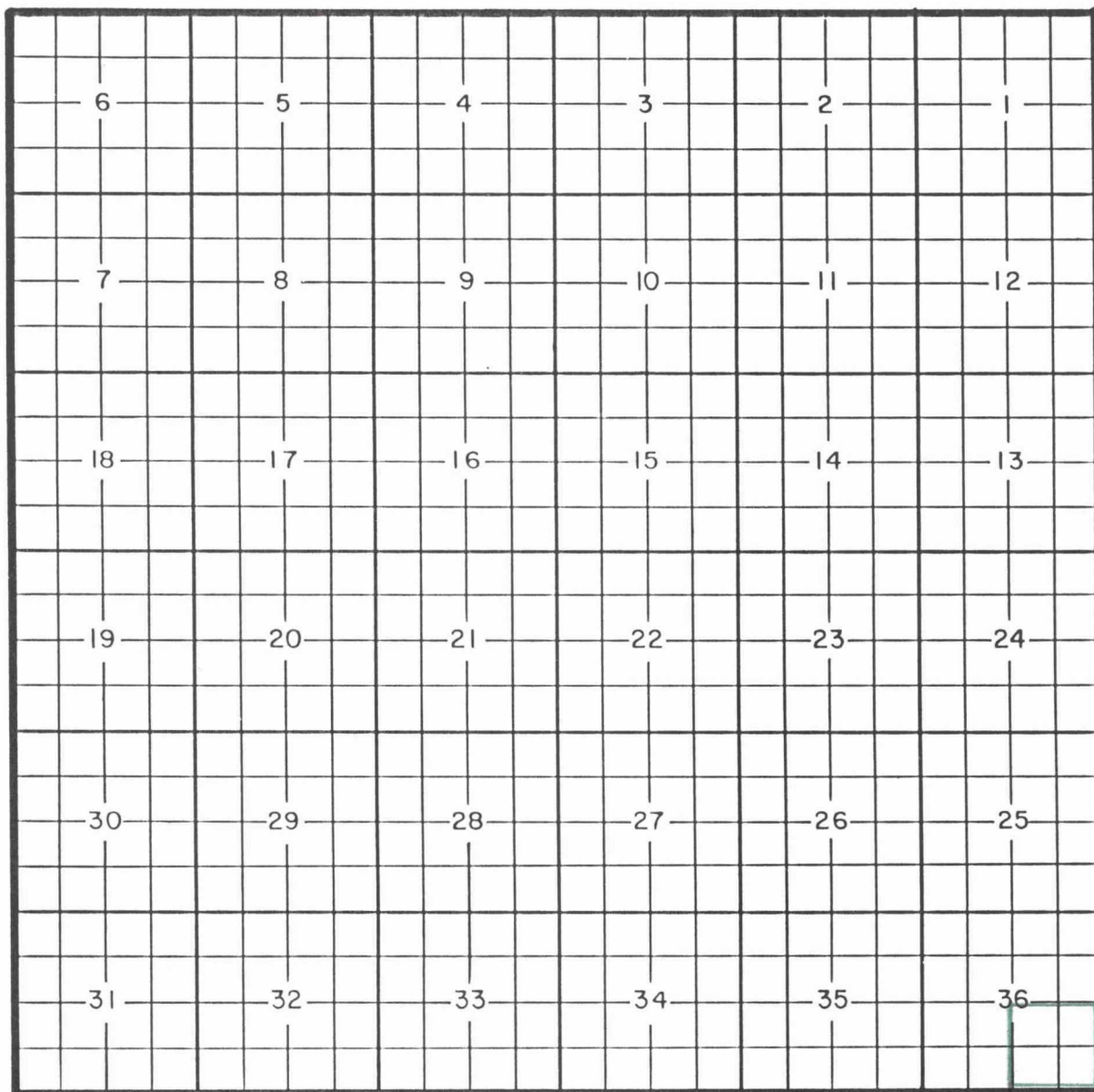
Proposed pool extension outlined in green. Section 2: NE/4

COUNTY LEA

POOL SOUTH SHOE BAR-DEVONIAN

TOWNSHIP 16 South RANGE 35 East

NMPM



PURPOSE: One completed oil well capable of producing.

Mobil Producing TX & NM Inc. Lovington Deep Yates State Well No. 1-P in
Section 36, Township 16 South, Range 35 East, completed October 28, 1987,
in the Devonian formation. The top of the perforations is at 12,586 feet.

Pool boundary outlined in red.

Proposed pool extension outlined in green. Section 36: SE/4

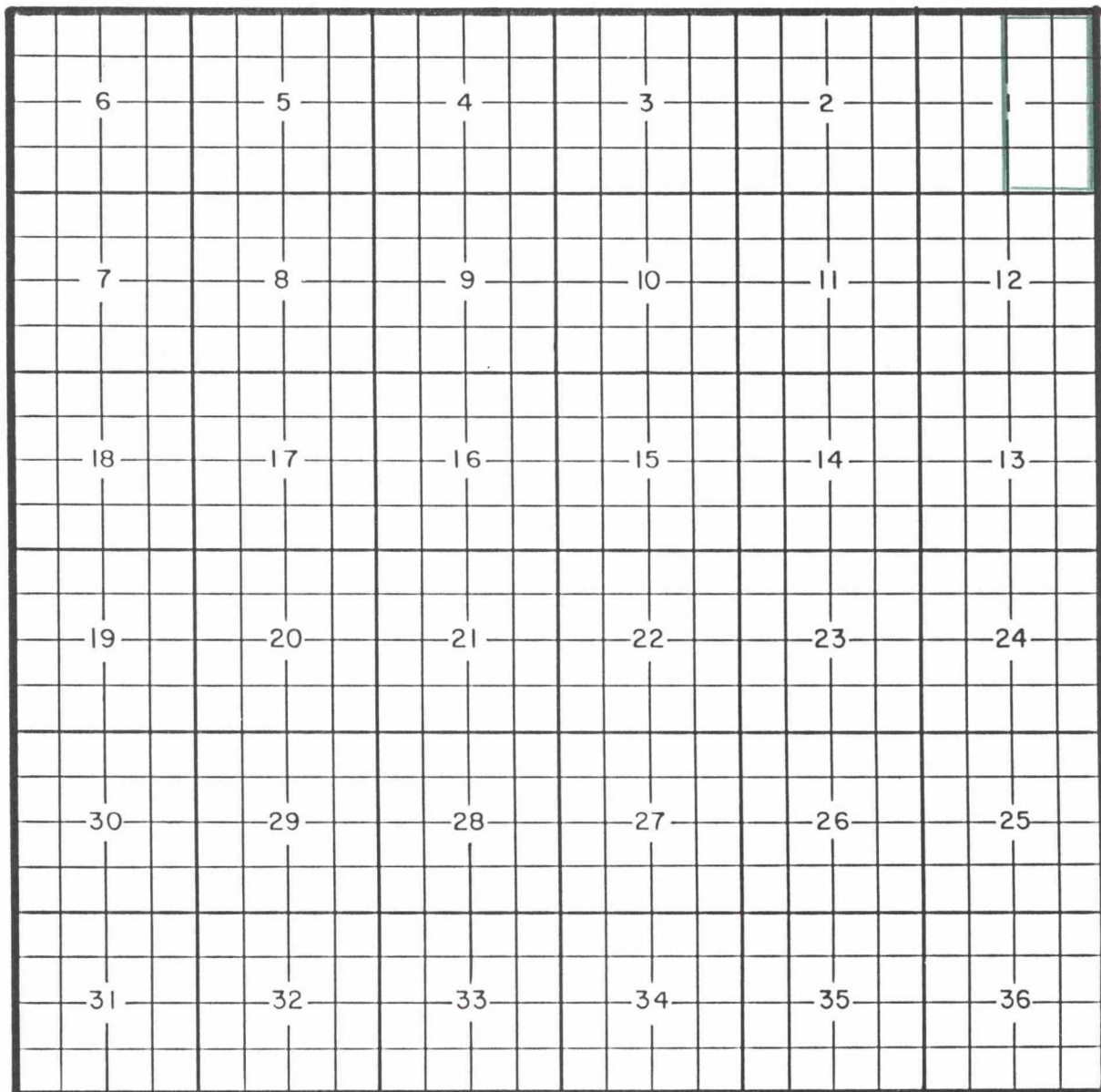
COUNTY LEA

POOL SOUTH SHOE BAR-UPPER PENNSYLVANIAN

TOWNSHIP 17 South

RANGE 35 East

NMPM



PURPOSE: One completed oil well capable of producing.

Mobi; Producing TX & NM Inc. Lovington Deep State Well No. 2-I in Section 1, Township 17 South, Range 35 East, completed November 25, 1987, in the Penn formation. The top of the perforations is at 10,814 feet.

Pool boundary outlined in red.

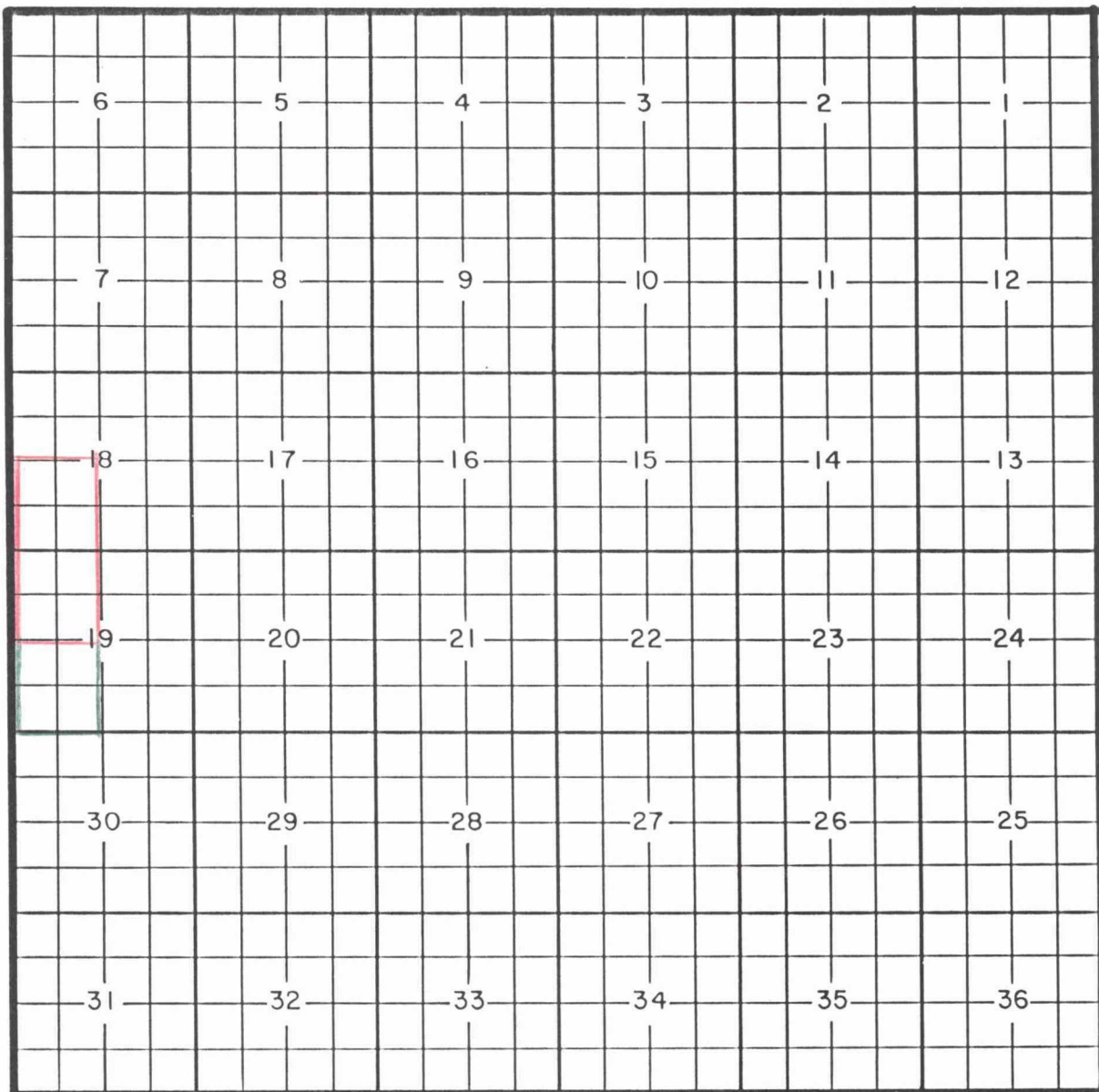
Proposed pool extension outlined in green. Section 1: E/2

COUNTY LEA

POOL EAST SHUGART-DELAWARE

TOWNSHIP 18 South RANGE 32 East

NMPM



PURPOSE: One completed oil well capable of producing.

Siete Oil & Gas Corporation Mohawk Federal Well No. 1-K in Section 19,
Township 18 South, Range 32 East, completed November 25, 1987, in the
Delaware formation. The top of the perforations is at 5,048 feet.

Pool boundary outlined in red.

Proposed pool extension outlined in green. Section 19: SW/4

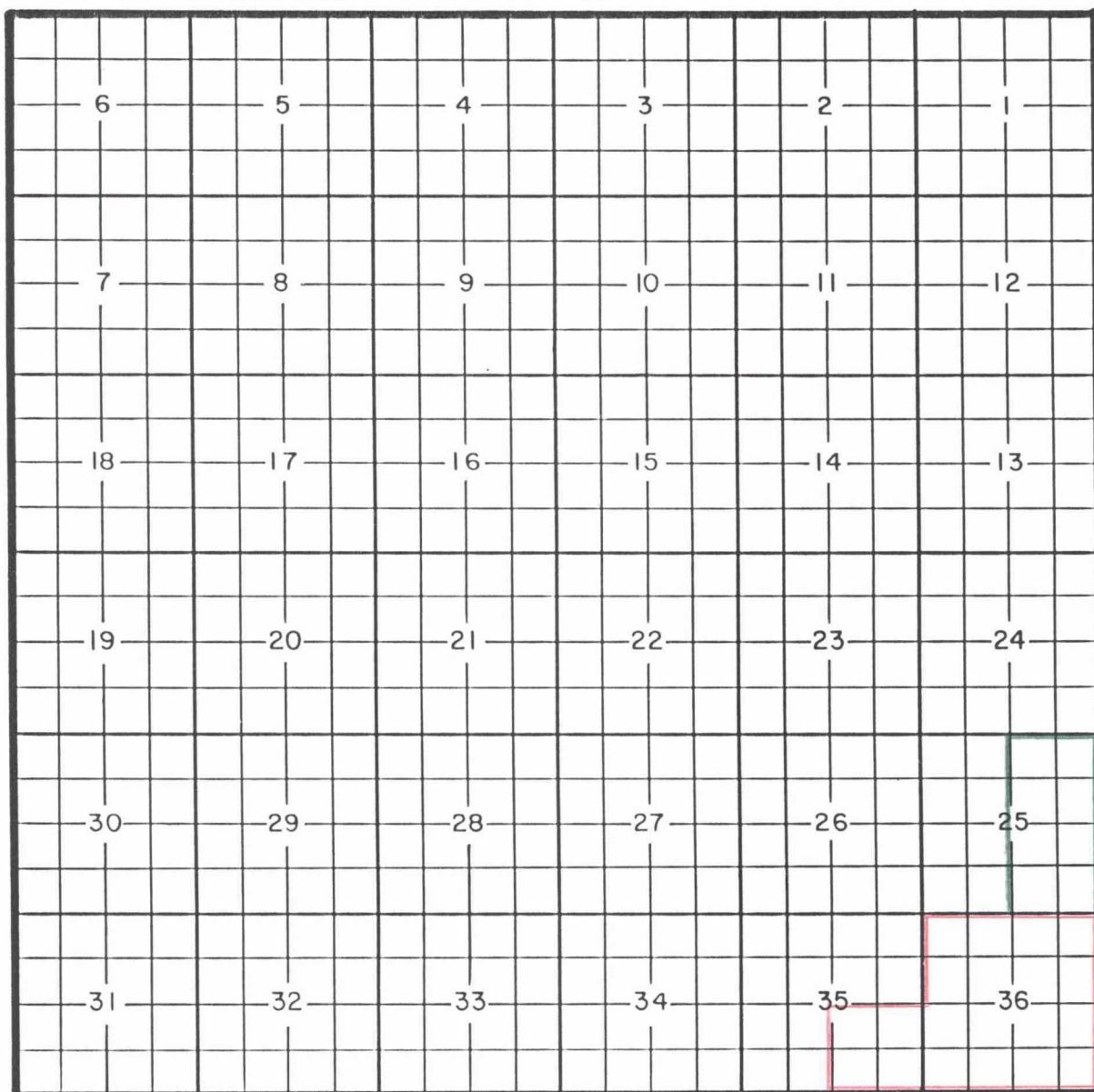
COUNTY LEA

POOL TOWNSEND PERMO-UPPER PENNSYLVANIAN

TOWNSHIP 15 South

RANGE 34 East

NMPM



PURPOSE: One completed oil well capable of producing.

Sun Exploration & Production Company Arreguy "25" Well No. 1-A in Section 25, Township 15 South, Range 34 East, completed October 27, 1987, in the Canyon formation. The top of the perforations is at 11,200 feet.

Pool boundary outlined in red.

Proposed pool extension outlined in green. Section 25: E/2