

It is recommended that a new gas pool be created and designated as the Alacran Hills - Wolfcamp Gas Pool.

Vertical limits to be the Wolfcamp formation and the horizontal limits should be as follows: N/2 of Section 10.

Discovery well was BHP Pet. Co., Inc., Cerf Fed. Com. #1 located in Unit C, Section 10, Township 21, Range 27 and was completed on 8/14/87. Top of perforations is at 9328 feet.

It is recommended that a new oil pool be created and designated as the Ingle Wells - Bone Spring Pool.

Vertical limits to be the Bone Spring formation and the horizontal limits should be as follows: NE/4 of Section 33.

Discovery well as Santa Fe Energy Partners L.P., Triple S 33 Fed. #1 located in Unit G, Section 33, Township 23, Range 31 and was completed on 9/26/87. Top of perforations is at 9270 feet.

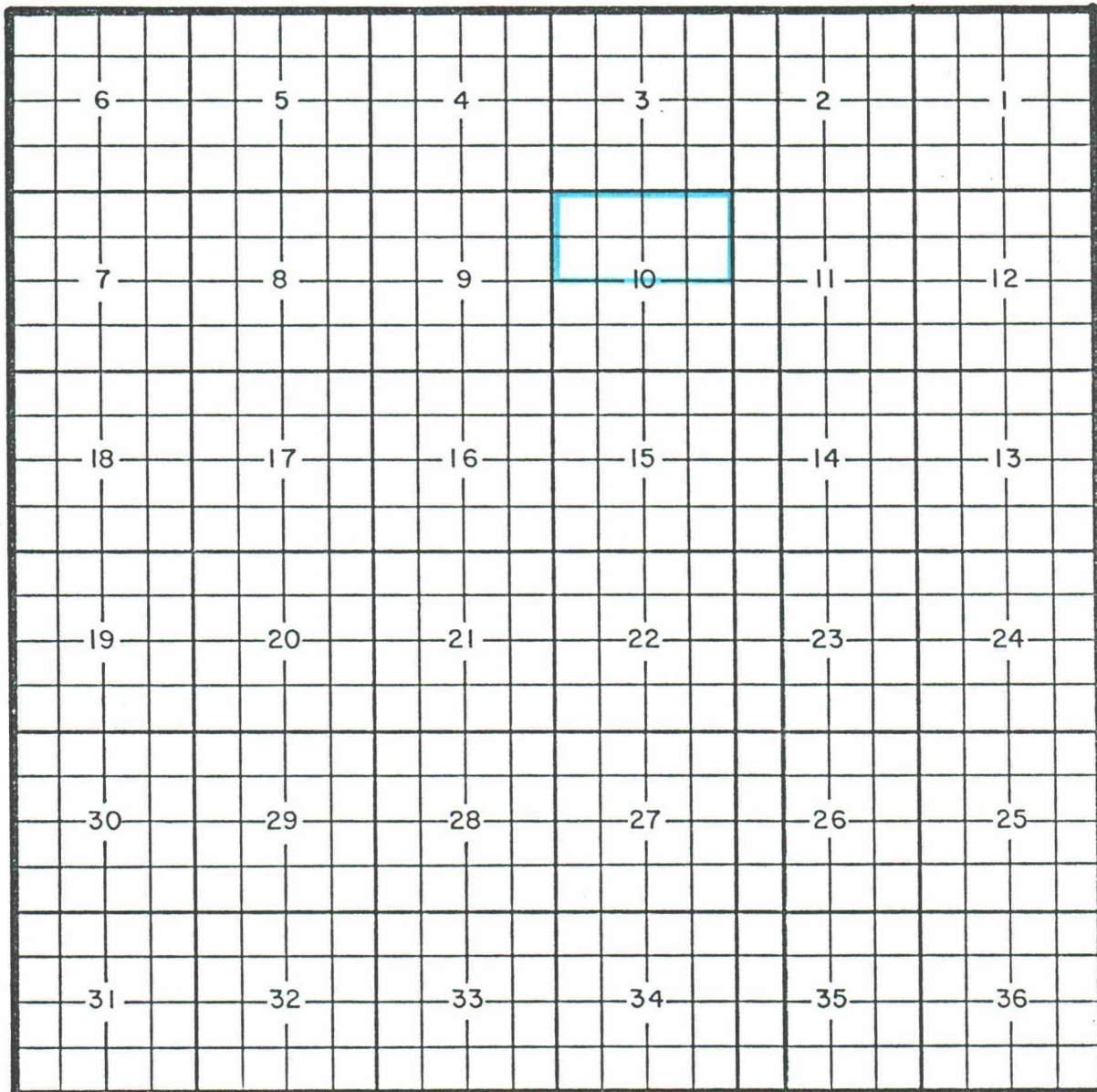
It is recommended that a new oil pool be created and designated as the Poker Lake - Delaware Pool.

Vertical limits to be the Delaware formation and the horizontal limits should be as follows: NE/4 of Section 20.

Discovery well as Bass Enterprises Prod. Co., Poker Lake Unit #68 located in Unit B, Section 20, Township 24, Range 31 and was completed on 10/8/87. Top of perforations is at 4376 feet.

COUNTY Eddy POOL Alacran Hills - Wolfcamp Gas Pool

TOWNSHIP 21S RANGE 27E NMPM



PURPOSE: One completed gas well capable of producing.

Disc. Well: BHP Pet. Co., Inc., Cerf Fed. Com. #1 C-10-21-27

Comp. 8-14-87 thru Wolfcamp perfs. Top: 9328

Pool Boundary outlined in blue.


Section 10: N/2

COUNTY Eddy POOL Ingle Wells - Bone Spring Pool

TOWNSHIP 23S

RANGE 31E

NMPM



PURPOSE: One completed oil well capable of producing.

Disc. Well: Santa Fe Energy Partners L.P., Triple S 33 Fed. #1 G-33-23-31

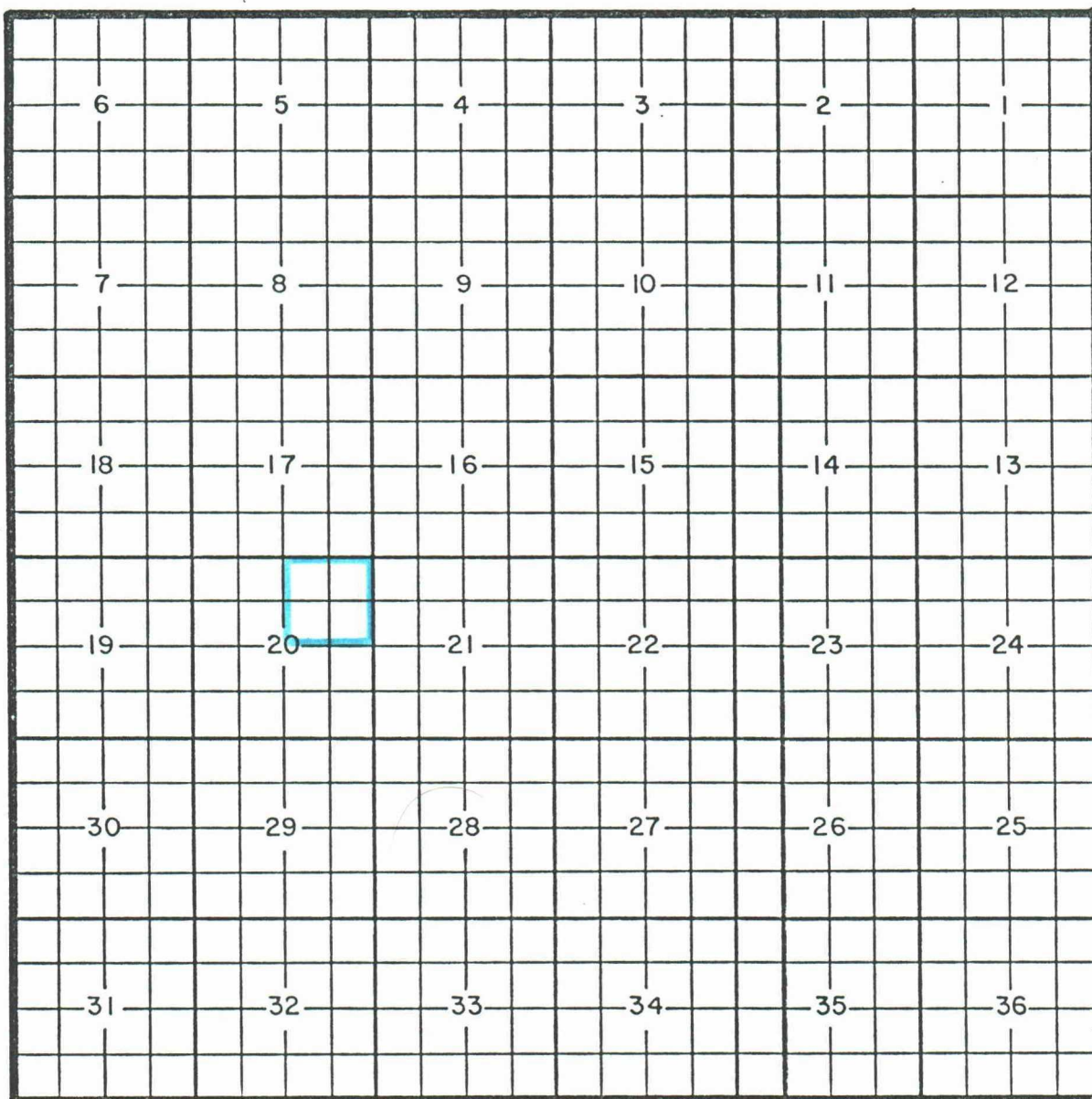
Comp. 9-26-87 thru Bone Spring perms. Top: 9270

Pool boundary outlined in blue.

Section 33: NE/4

COUNTY Eddy POOL Poker Lake - Delaware Pool

TOWNSHIP 24S RANGE 31E NMPM



PURPOSE: One completed oil well capable of producing.

Disc. Well: Bass Enterprises Prod. Co., Poker Lake Unit #68 B-20-24-31

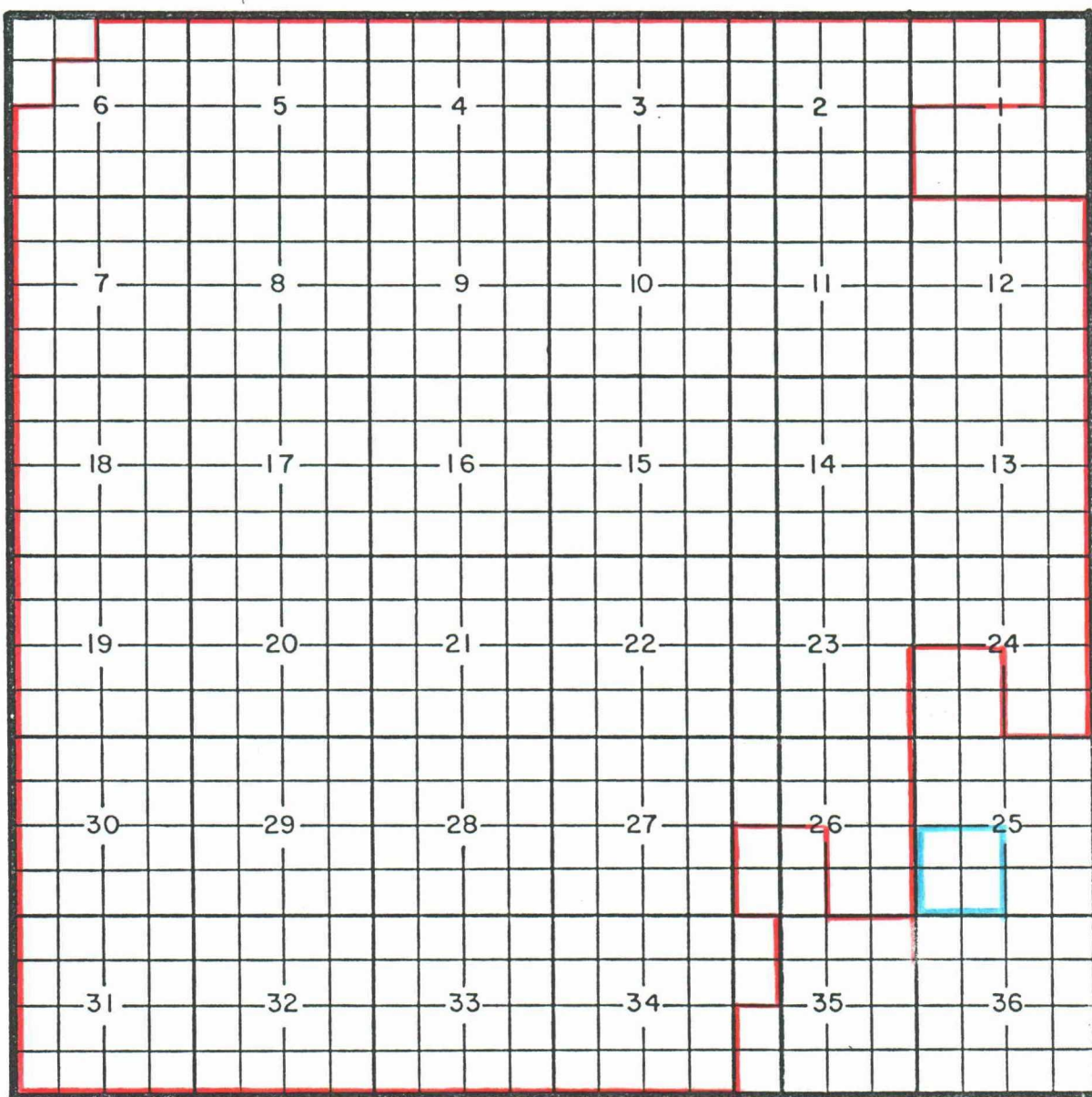
Comp. 10-8-87 thru Delaware perms. Top: 4376

Pool boundary outlined in blue.

Section 20: NE/4

COUNTY Eddy POOL Artesia-Q-Gb-SA Pool

TOWNSHIP 18S RANGE 28E NMPM



PURPOSE: One completed oil well capable of producing.

Operator	Lease	#-Ut.	S-T-R	Comp.	Form.	Top
Metex Pipe & Supply	Loco Hills St.	1-L	25-18-28	10/15/87	Grbg.	2173

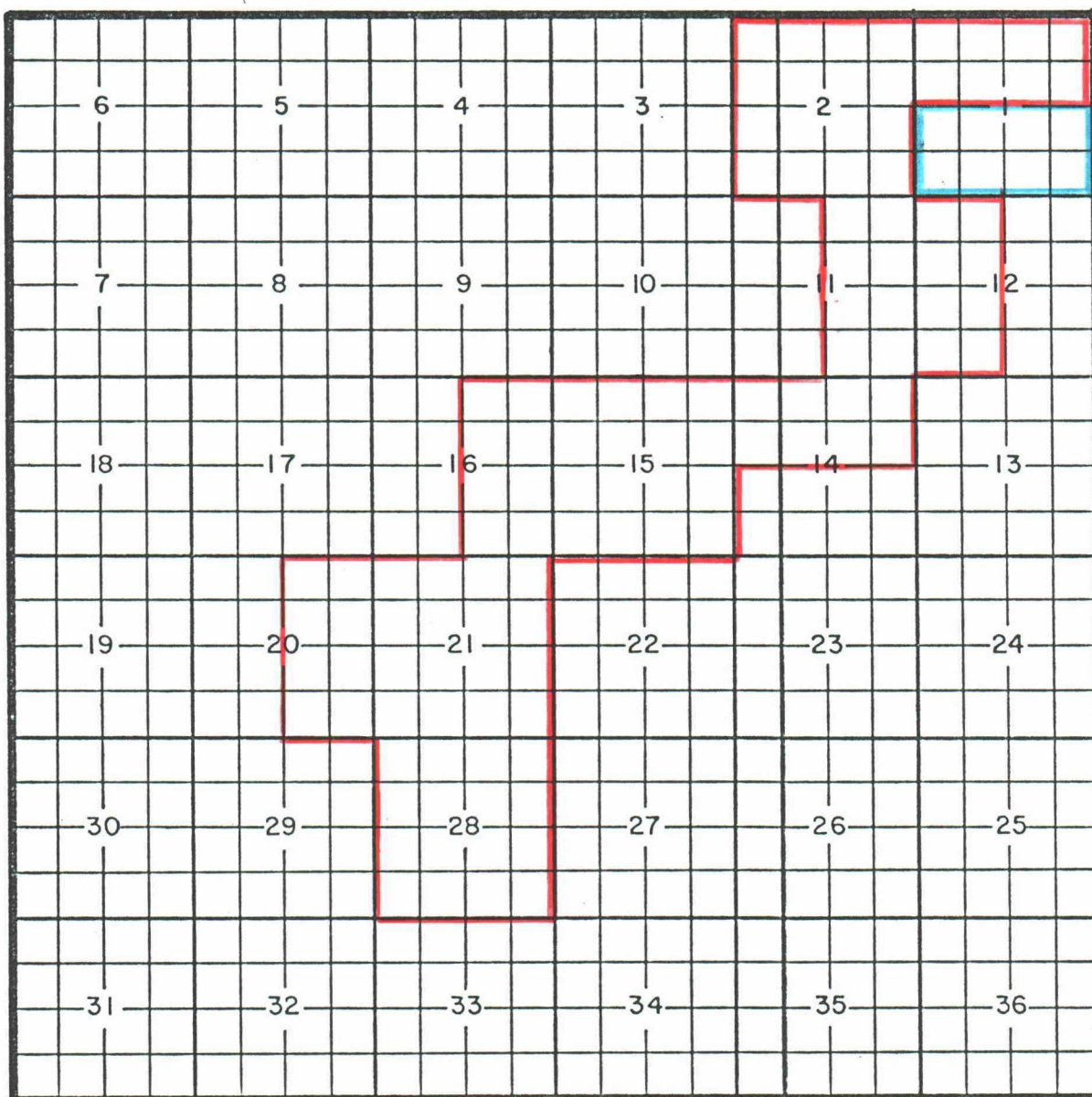
Pool boundary outlined in red.

Proposed extension outlined in blue.

Section 25: SW/4

COUNTY Eddy POOL East Carlsbad - Wolfcamp Gas Pool

TOWNSHIP 22S RANGE 27E NMPM



PURPOSE: One completed gas well capable of producing.

Operator	Lease	#-Ut.	S-T-R	Comp.	Form.	Top
Western Oil Prod. Inc.	Bass	2-L	1-22-27	11/1/87	Wolfcamp	9742

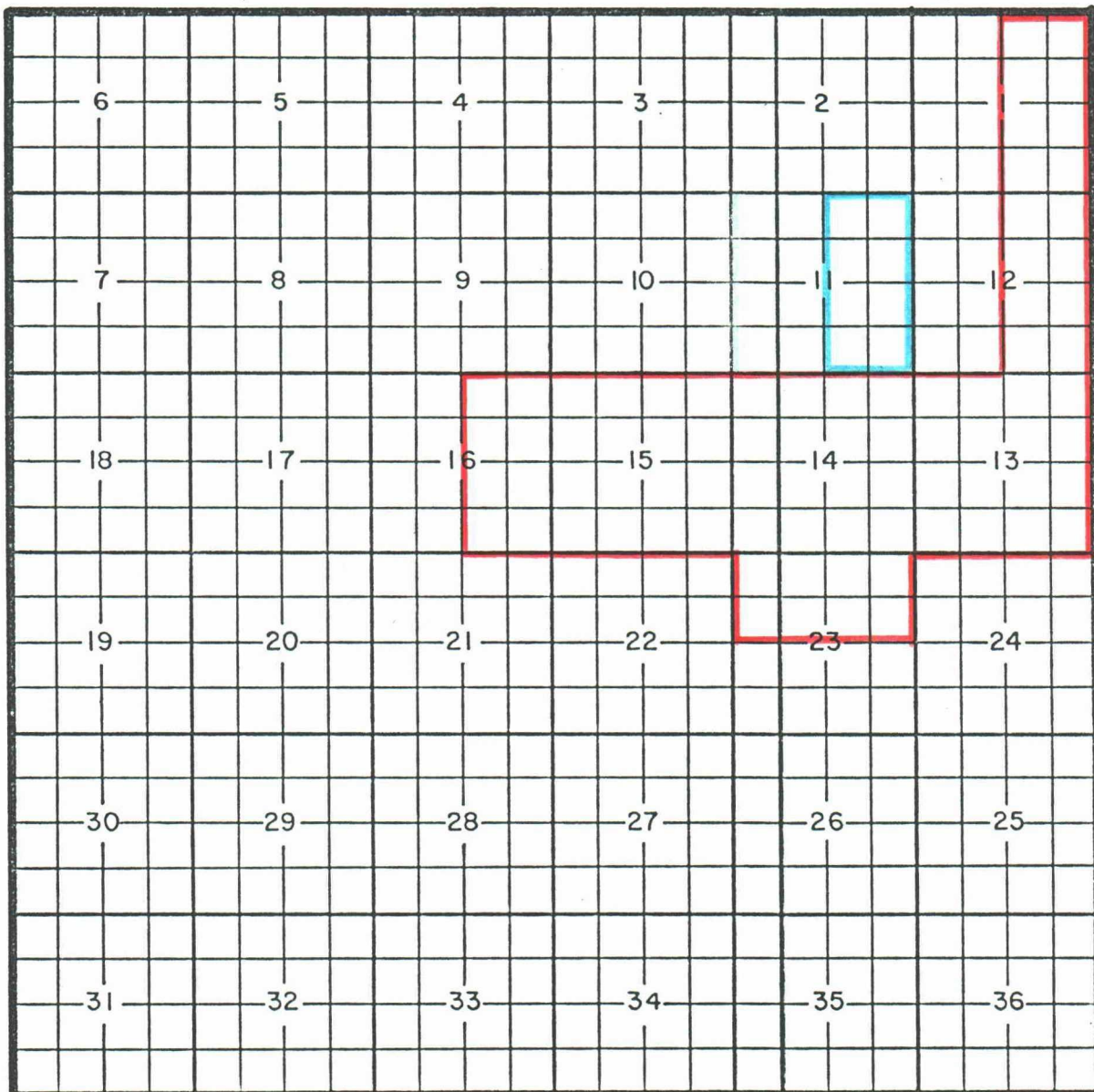
Pool boundary outlined in red.

Proposed extension outlined in blue.

Section 1: S/2

COUNTY Chaves POOL Floor Ranch - Pre-Permian Gas Pool

TOWNSHIP 9S RANGE 26E NMPM



PURPOSE: One completed gas well capable of producing.

Operator	Lease	#-Ut.	S-T-R	Comp.	Form.	Top
Yates Pet. Corp.	Desert Rose Ut.	1-H	11-9-26	9/26/87	Penn.	6067

Pool boundary outlined in red.

Proposed extension outlined in blue.

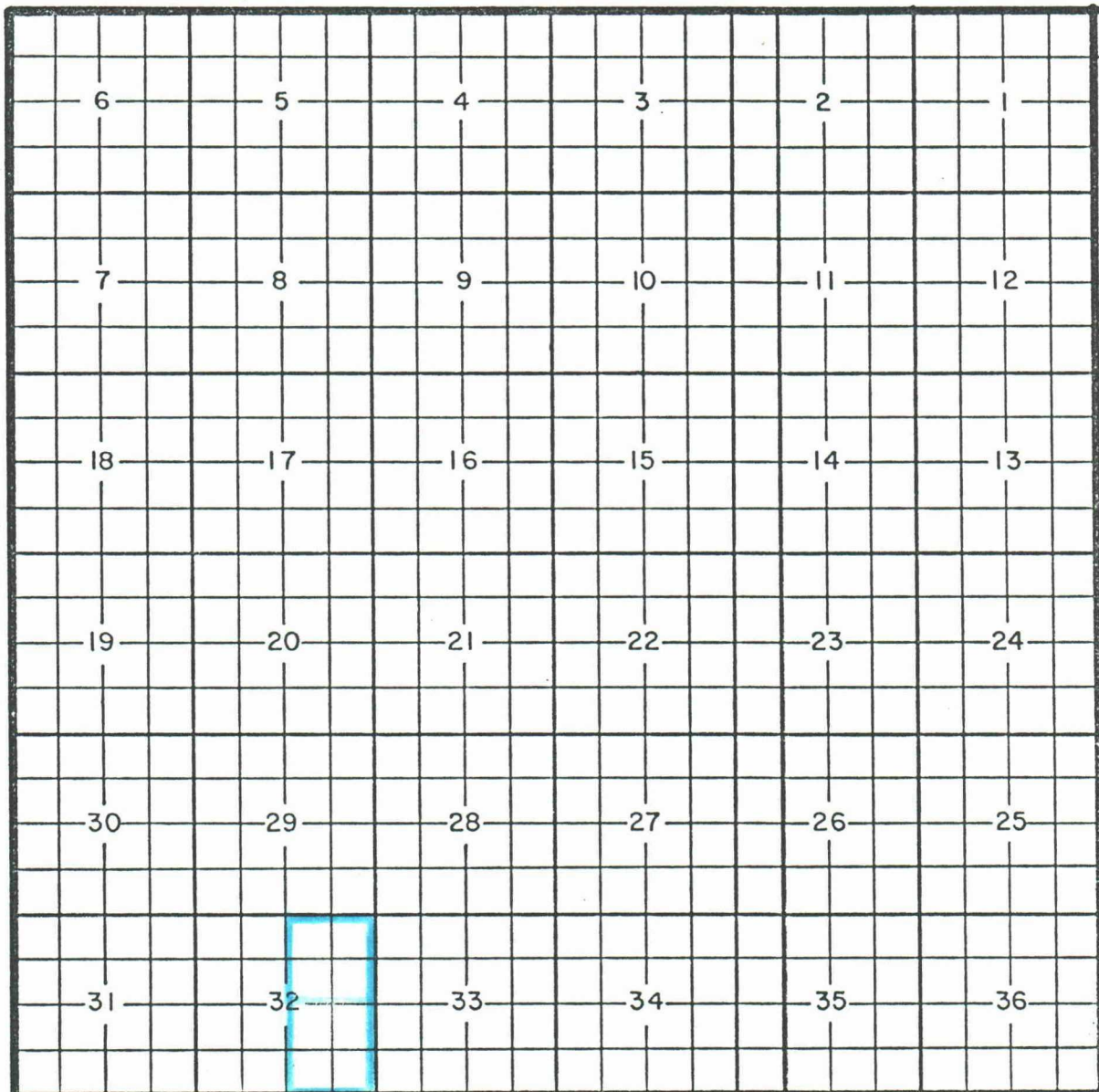
Section 11: E/2

COUNTY Chaves POOL South Pecos Slope - Abo Gas Pool

TOWNSHIP 8S

RANGE 25E

NMPM



PURPOSE: One completed gas well capable of producing.

Operator	Lease	#-Ut.	S-T-R	Comp.	Form.	Top
Yates Pet. Corp.	Chaves UY St.	1-A	32-8-25	3/1/83	Abo	3644

Pool boundary outlined in red.

Proposed extension outlined in blue.

Section 32: E/2

COUNTY

Chaves

POOL

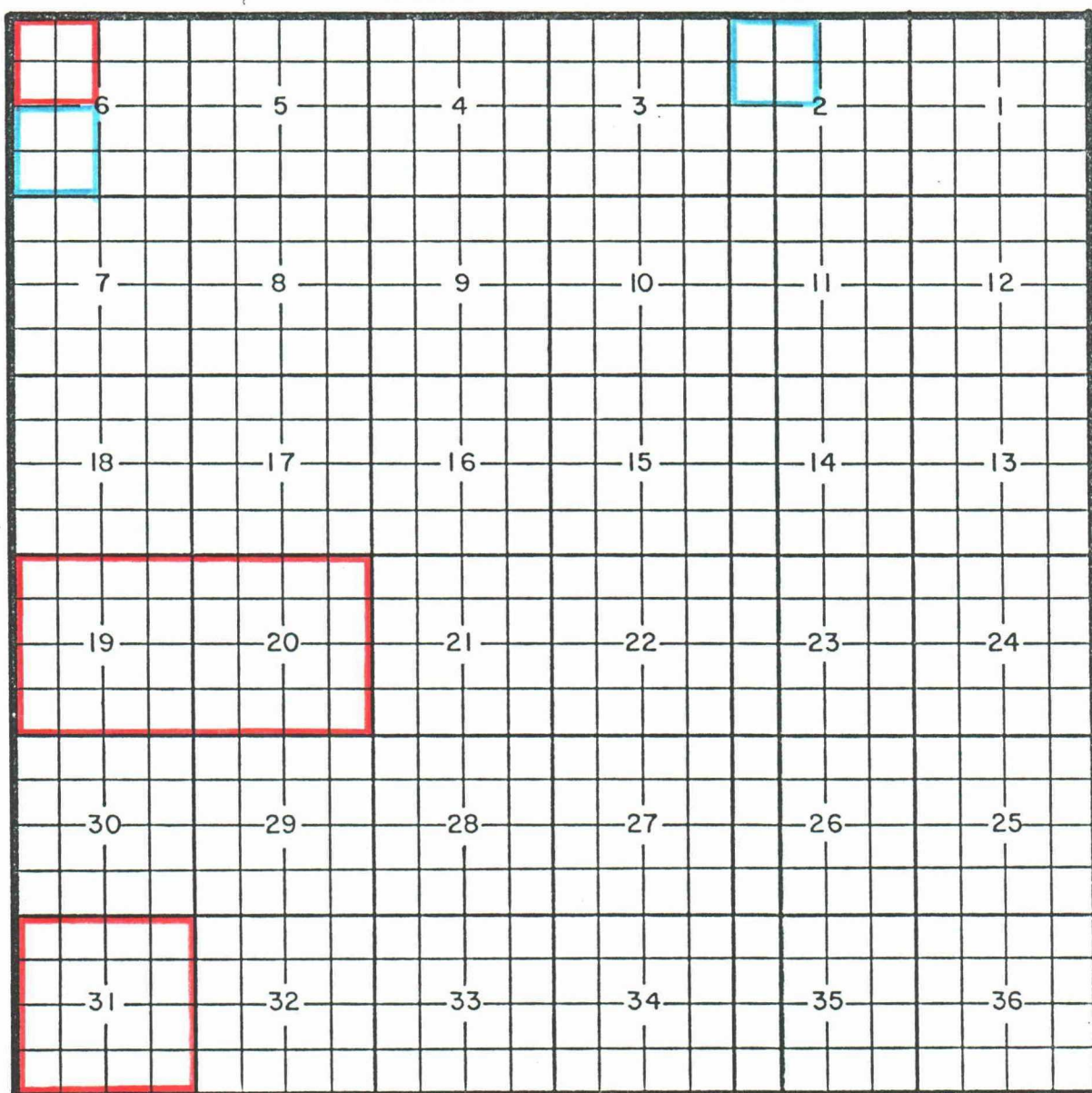
South Pecos Slope - Abo Gas Pool

TOWNSHIP

RANGE

26E

NMPM



PURPOSE: One completed gas well capable of producing.

Operator	Lease	#-Ut.	S-T-R	Comp.	Form.	Top
Apache Corp.	South Dallas	1-F	2-10-26	11/12/85	Abo	4932
McClellan Oil Corp.	Penjack Fed.	4-K	6-10-26	10/13/87	Abo	4333

Pool boundary outlined in red.

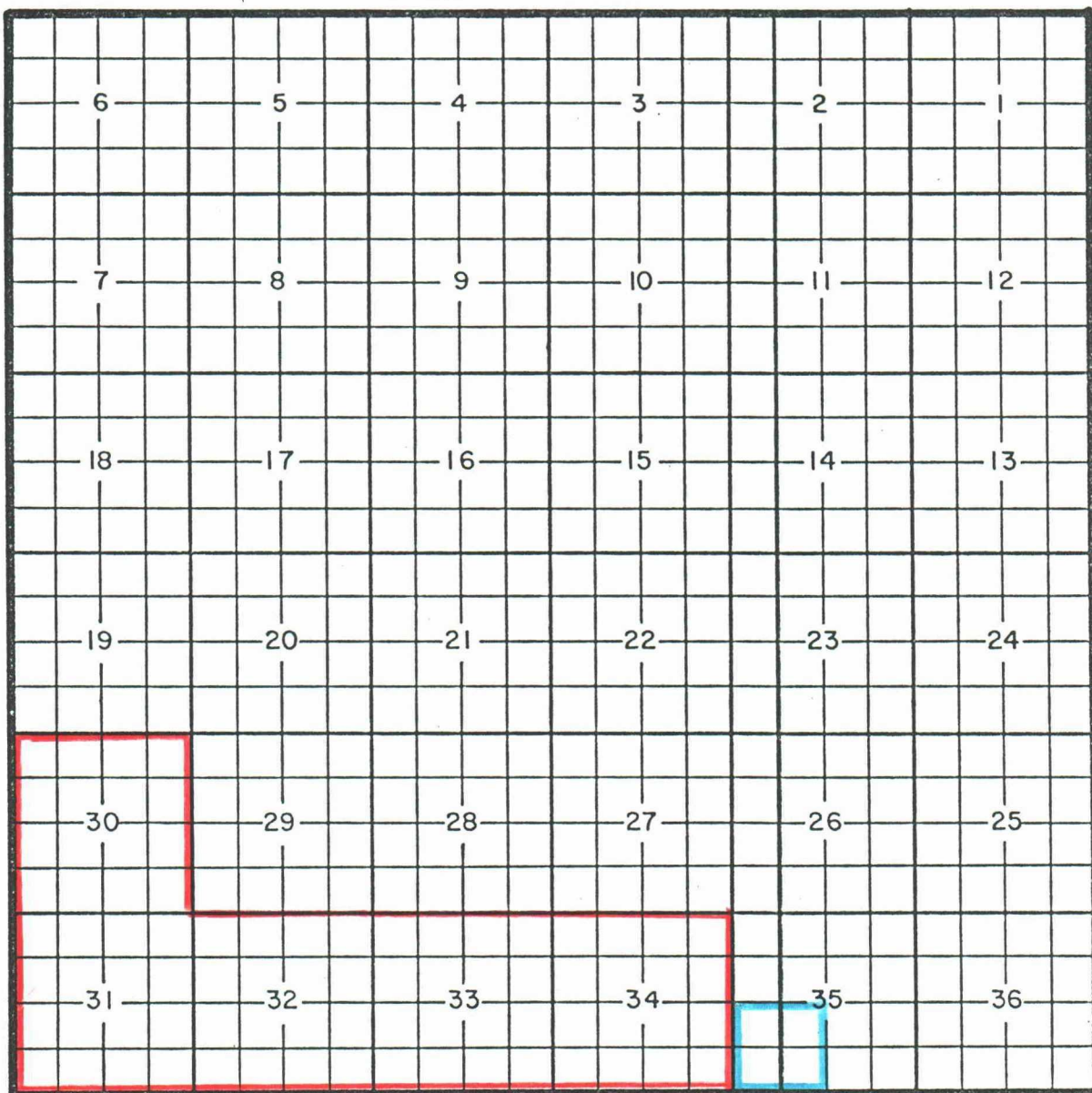
Proposed extension outlined in blue.

Section 2: NW/4

Section 6: SW/4

COUNTY Chaves POOL West Pecos Slope - Abo Gas Pool

TOWNSHIP 5S RANGE 21E NMPM



PURPOSE: One completed gas well capable of producing.

Operator	Lease	#-Ut.	S-T-R	Comp.	Form.	Top
McKay Oil Corp.	Eppers Fed.	4-L	35-5-21	7/22/87	Abo	2801

Pool boundary outlined in red.

Proposed extension outlined in blue.

Section 35: SW/4

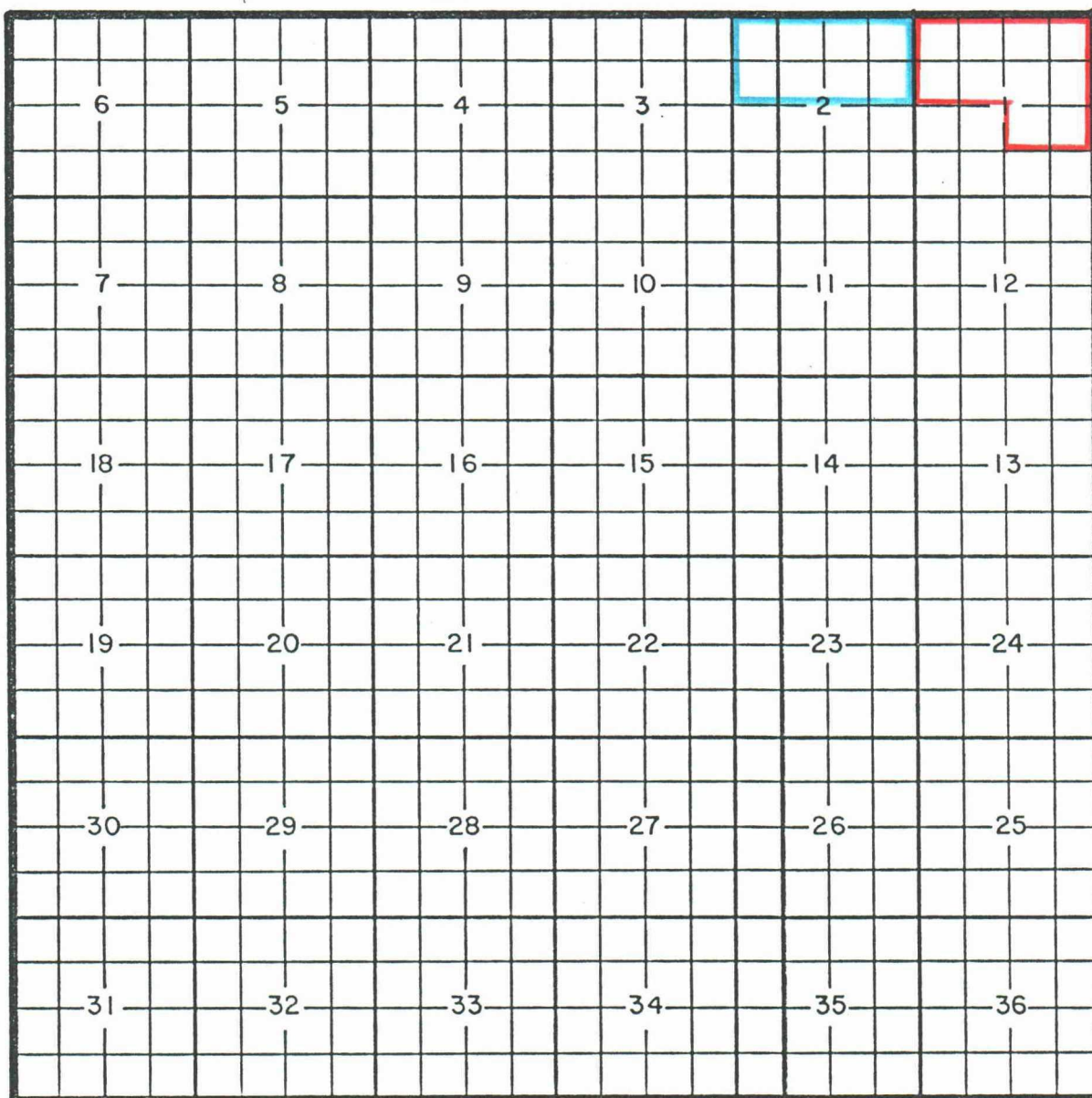
COUNTY Eddy

POOL Shugart Y-SR-Q-Gb Pool

TOWNSHIP 19S

RANGE 30E

NMPM



PURPOSE: One completed oil well capable of producing.

Operator	Lease	#-Ut.	S-T-R	Comp.	Form.	Top
Arco Oil & Gas Co.	State 2	2-C	2-19-30	10/22/87	Queen	3144

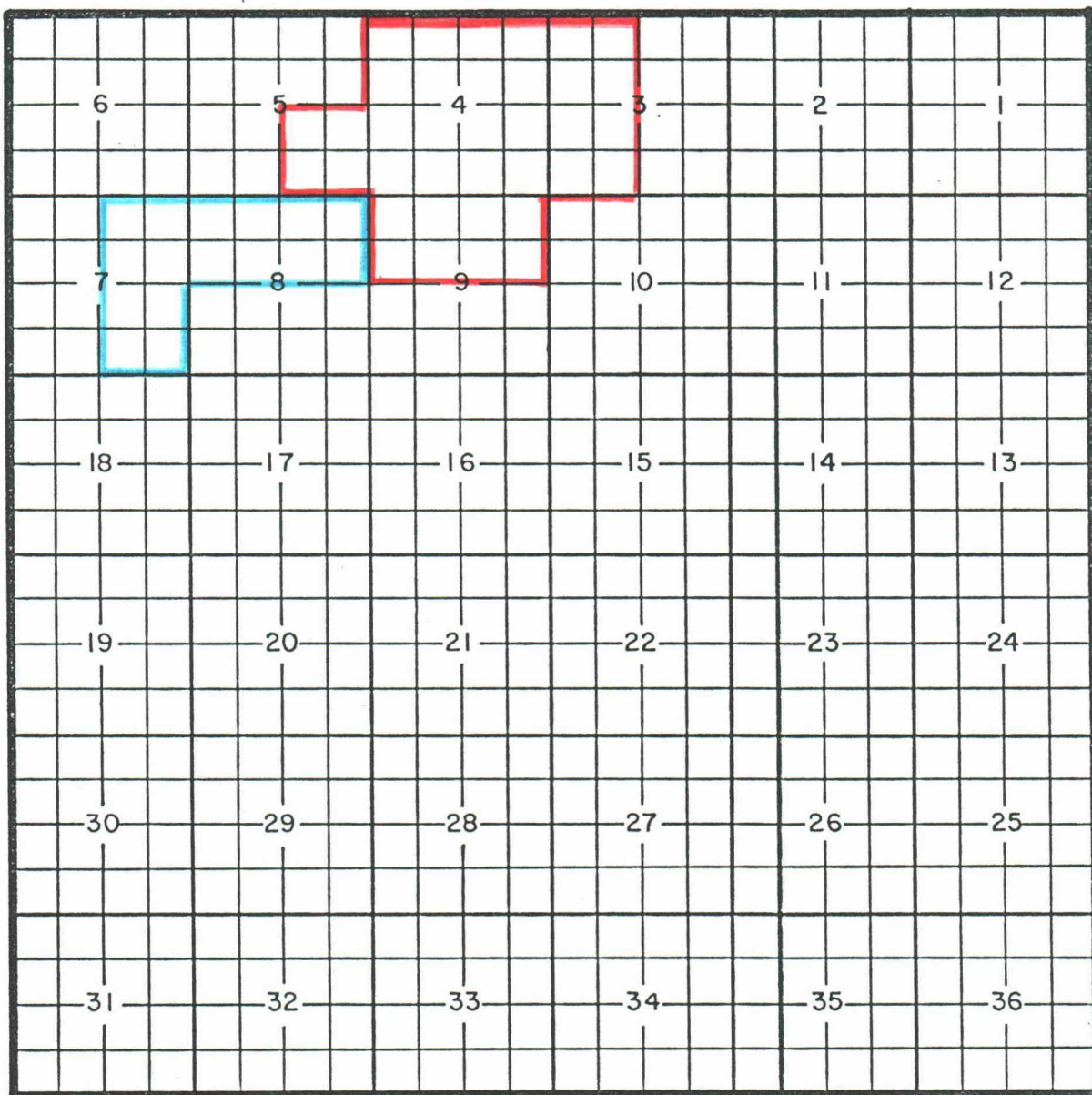
Pool boundary outlined in red.

Proposed extension outlined in blue.

Section 2: N/2

COUNTY Eddy POOL North Shugart - Bone Spring Pool

TOWNSHIP 18S RANGE 31E NMPPM



PURPOSE: One completed oil well capable of producing.

Operator	Lease	#-Ut.	S-T-R	Comp.	Form.	Top
Enron Oil & Gas Co.	Roche Fed.	2-J	7-18-31	7/8/87	Bone Spring	8275

Pool boundary outlined in red.

Proposed extension outlined in blue.

Section 7: E/2

Section 8: N/2