




Union Texas Petroleum



375 U.S. Highway 64
Farmington, New Mexico 87401
Telephone (505) 325-3587

January 29, 1988

Mr. William J. LeMay
N. M. Oil Conservation Division
P. O. Box 2088
Santa Fe, New Mexico 87504-2088

Re: Non-Standard Proration Unit
McCroden C-1
2146' FSL & 1650' FWL
Section 2, T25N-R3W
Rio Arriba County, NM

Case 9334

Dear Mr. LeMay:

Union Texas Petroleum requests administrative approval for a Non-Standard Proration Unit consisting of the N/2 SW/4 Section 2, T25N-R3W. Our request is pursuant to Order R-8544 dated December 1, 1987.

All offset operators were notified by certified mail as of this date. A copy of each letter to the offset operators is attached for your review.

If I may be of any further assistance, please advise.

Very truly yours,

Robert C. Frank

Robert C. Frank
Permit Coordinator

RCF:lmg
attachments

cc: NMOC-D-Aztec

All distances must be from the outer boundaries of the Section.

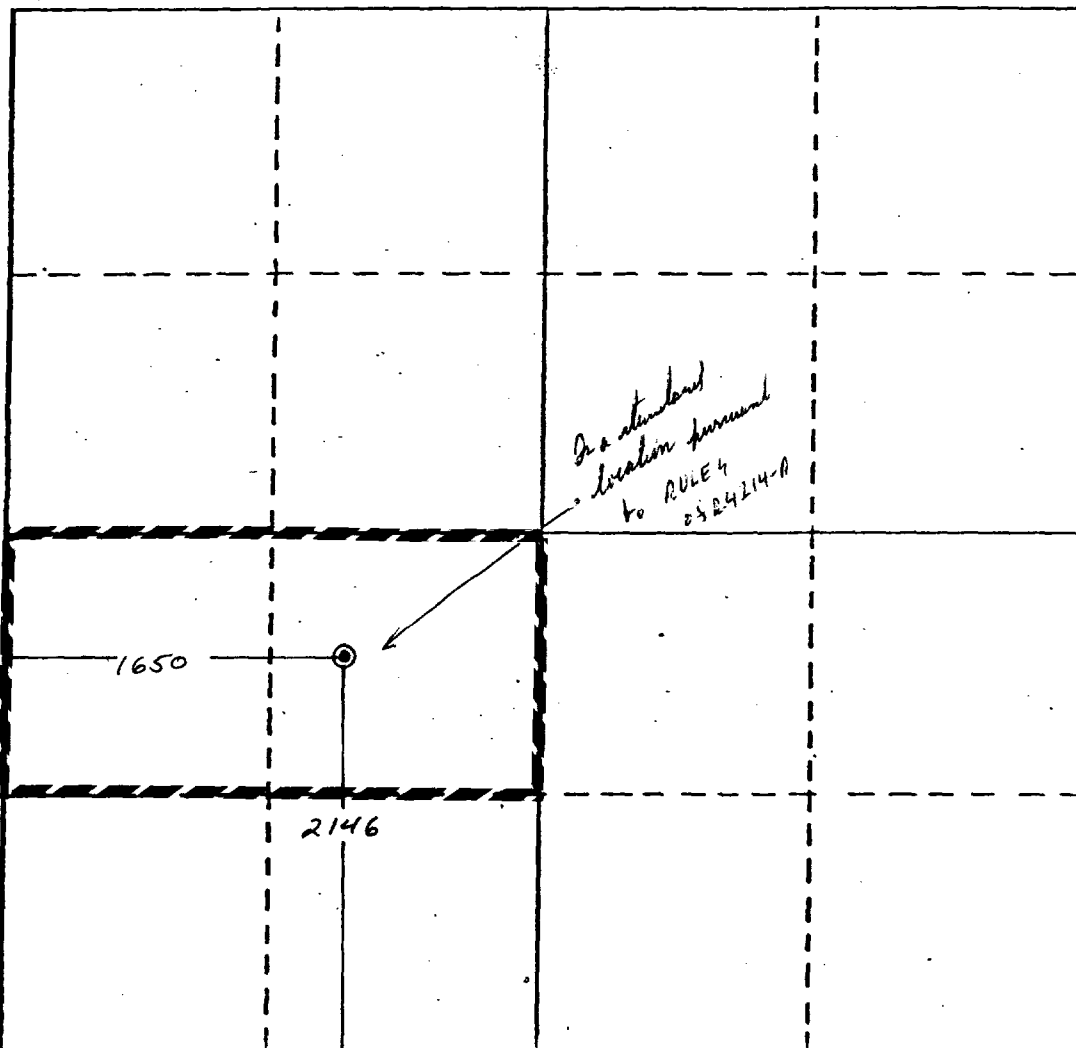
Operator Union Texas Petroleum		Lease McCroden C		Well No. 1	
Unit Letter K	Section 2	Township 25 North	Range 3 West	County Rio Arriba	
Actual Footage Location of Well: 2146 feet from the South line and 1650 feet from the West line					
Ground Level Elev. 7292	Producing Formation Gallup/Dakota	Pool West Lindrith		Dedicated Acreage: N/2 SW/4 80 Acres	

1. Outline the acreage dedicated to the subject well by colored pencil or hachure marks on the plat below.
2. If more than one lease is dedicated to the well, outline each and identify the ownership thereof (both as to working interest and royalty).
3. If more than one lease of different ownership is dedicated to the well, have the interests of all owners been consolidated by communitization, unitization, force-pooling, etc?

☐ Yes ☐ No If answer is "yes," type of consolidation _____

If answer is "no," list the owners and tract descriptions which have actually been consolidated. (Use reverse side of this form if necessary.) _____

No allowable will be assigned to the well until all interests have been consolidated (by communitization, unitization, forced-pooling, or otherwise) or until a non-standard unit, eliminating such interests, has been approved by the Division.



CERTIFICATION

I hereby certify that the information contained herein is true and complete to the best of my knowledge and belief.

Robert C. Frank

Name

Robert C. Frank

Position

Permit Coordinator

Company

Union Texas Petroleum

Date

January 29, 1988

I hereby certify that the well location shown on this plat was plotted from field notes of actual surveys made by me or under my supervision, and that the same is true and correct to the best of my knowledge and belief.

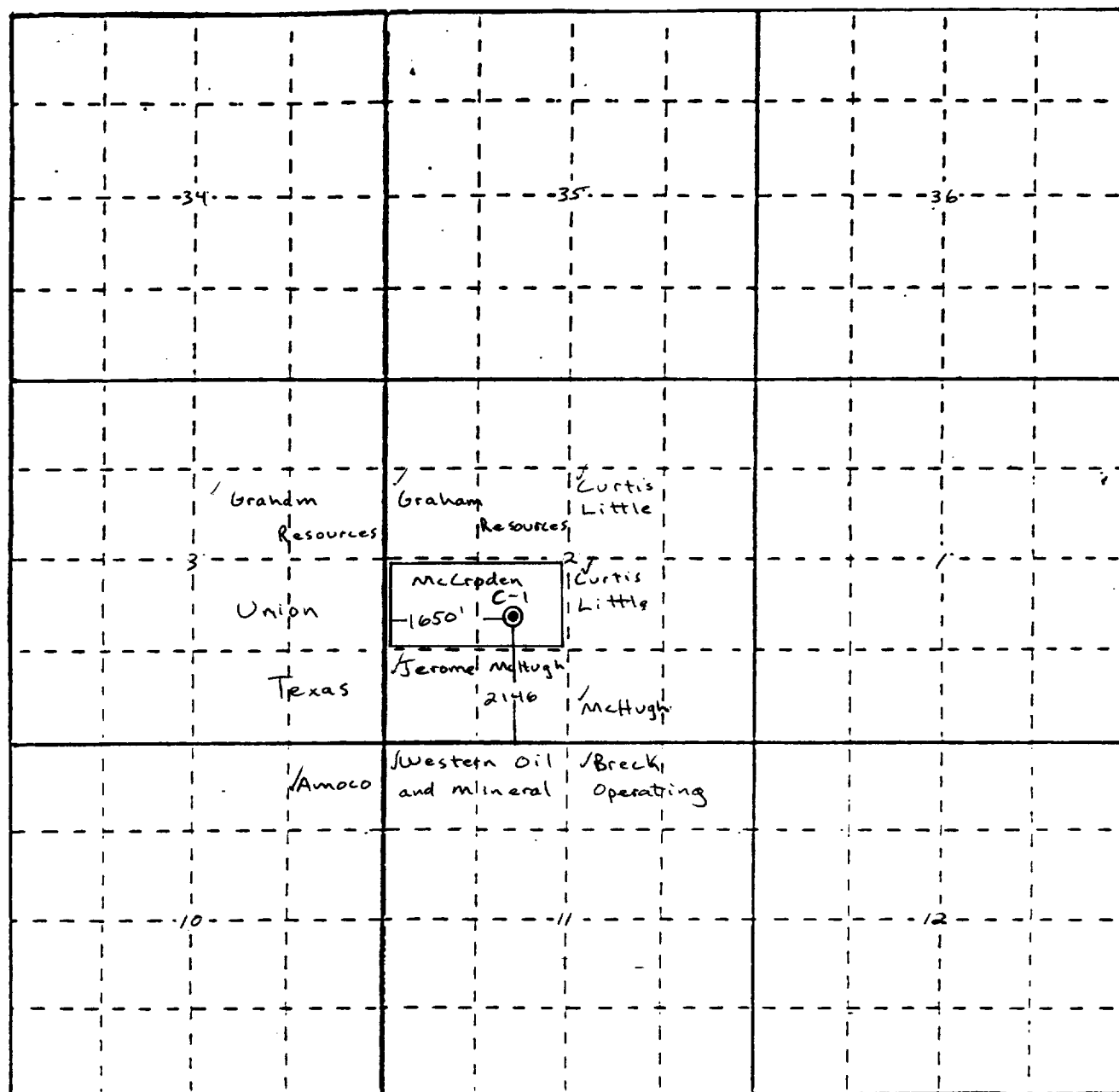
Original on file

Date Surveyed

Registered Professional Engineer
and/or Land Surveyor

Certificate No.

0 330 660 990 1320 1650 1980 2310 2640 2000 1500 1000 500 0



3 W

Offset Operator Plat

McLroden C-1

2146' FSL & 1650' FWL

Section 2 - T25N-R3W

Rio Arriba County, NM



Union Texas Petroleum

375 U.S. Highway 64
Farmington, New Mexico 87401
Telephone (505) 325-3587

January 29, 1988

Operations Manager
Amoco Production, Inc.
2325 East 30th Street
Farmington, NM 87401

Re: McCroden C-1
2146' FSL & 1650' FWL
Section 2-T25N-R3W
Rio Arriba County, NM

Dear Sir:

Union Texas Petroleum (U.T.P.) has requested approval for a Non-Standard Proration Unit from the New Mexico Oil Conservation Division (NMOCD) for the subject well. As you may be aware, the Ojito Gallup-Dakota Pool (40 acre spacing) has been abolished and the acreage concomitantly placed in the West Lindrith Gallup-Dakota Pool (160 acre spacing). This was accomplished by the NMOCD's own motion with Order R-8544 being signed and effective December 1, 1987.

Pursuant to Order R-8544, U.T.P. requests an 80 acre Non-Standard Proration Unit. The acreage to be dedicated is the N/2, SW/4, Section 2-T25N-R3W. If you are in accord with our proposal, please acknowledge as such below and return the acknowledgement at your earliest convenience. If you are not in accord with our proposal you must notify the NMOCD in Santa Fe, New Mexico within twenty days of this date.

If I may be of any further assistance, please advise.

Very truly yours,

Robert C. Frank
Permit Coordinator

Acknowledgement:

Title



Union Texas Petroleum

375 U.S. Highway 64
Farmington, New Mexico 87401
Telephone (505) 325-3587

January 29, 1988

Operations Manager
Western Oil and Minerals
P. O. Box 1228
Farmington, NM 87499

Re: McCroden C-1
2146' FSL & 1650' FWL
Section 2-T25N-R3W
Rio Arriba County, NM

Dear Sir:

Union Texas Petroleum (U.T.P.) has requested approval for a Non-Standard Proration Unit from the New Mexico Oil Conservation Division (NMOCD) for the subject well. As you may be aware, the Ojito Gallup-Dakota Pool (40 acre spacing) has been abolished and the acreage concomitantly placed in the West Lindrith Gallup-Dakota Pool (160 acre spacing). This was accomplished by the NMOCD's own motion with Order R-8544 being signed and effective December 1, 1987.

Pursuant to Order R-8544, U.T.P. requests an 80 acre Non-Standard Proration Unit. The acreage to be dedicated is the N/2, SW/4, Section 2-T25N-R3W. If you are in accord with our proposal, please acknowledge as such below and return the acknowledgement at your earliest convenience. If you are not in accord with our proposal you must notify the NMOCD in Santa Fe, New Mexico within twenty days of this date.

If I may be of any further assistance, please advise.

Very truly yours,

Robert C. Frank
Permit Coordinator

Acknowledgement:

Title



Union Texas Petroleum

375 U.S. Highway 64
Farmington, New Mexico 87401
Telephone (505) 325-3587

January 29, 1988

Operations Manager
Breck Operating Corp.
P. O. Box 911
Breckenridge, TX 76024

Re: McCroden C-1
2146' FSL & 1650' FWL
Section 2-T25N-R3W
Rio Arriba County, NM

Dear Sir:

Union Texas Petroleum (U.T.P.) has requested approval for a Non-Standard Proration Unit from the New Mexico Oil Conservation Division (NMOCD) for the subject well. As you may be aware, the Ojito Gallup-Dakota Pool (40 acre spacing) has been abolished and the acreage concomitantly placed in the West Lindrith Gallup-Dakota Pool (160 acre spacing). This was accomplished by the NMOCD's own motion with Order R-8544 being signed and effective December 1, 1987.

Pursuant to Order R-8544, U.T.P. requests an 80 acre Non-Standard Proration Unit. The acreage to be dedicated is the N/2, SW/4, Section 2-T25N-R3W. If you are in accord with our proposal, please acknowledge as such below and return the acknowledgement at your earliest convenience. If you are not in accord with our proposal you must notify the NMOCD in Santa Fe, New Mexico within twenty days of this date.

If I may be of any further assistance, please advise.

Very truly yours,

Robert C. Frank
Permit Coordinator

Acknowledgement:

Title



Union Texas Petroleum

375 U.S. Highway 64
Farmington, New Mexico 87401
Telephone (505) 325-3587

January 29, 1988

Operations Manager
Jerome P. McHugh
650 South Cherry Street
Suite 1225
Denver, CO 80222

Re: McCroden C-1
2146' FSL & 1650' FWL
Section 2-T25N-R3W
Rio Arriba County, NM

Dear Sir:

Union Texas Petroleum (U.T.P.) has requested approval for a Non-Standard Proration Unit from the New Mexico Oil Conservation Division (NMOCD) for the subject well. As you may be aware, the Ojito Gallup-Dakota Pool (40 acre spacing) has been abolished and the acreage concomitantly placed in the West Lindrith Gallup-Dakota Pool (160 acre spacing). This was accomplished by the NMOCD's own motion with Order R-8544 being signed and effective December 1, 1987.

Pursuant to Order R-8544, U.T.P. requests an 80 acre Non-Standard Proration Unit. The acreage to be dedicated is the N/2, SW/4, Section 2-T25N-R3W. If you are in accord with our proposal, please acknowledge as such below and return the acknowledgement at your earliest convenience. If you are not in accord with our proposal you must notify the NMOCD in Santa Fe, New Mexico within twenty days of this date.

If I may be of any further assistance, please advise.

Very truly yours,

Robert C. Frank
Permit Coordinator

Acknowledgement:

Title



Union Texas Petroleum

375 U.S. Highway 64
Farmington, New Mexico 87401
Telephone (505) 325-3587

January 29, 1988

Curtis J. Little
P. O. Box 1258
Farmington, NM 87499

Re: McCroden C-1
2146' FSL & 1650' FWL
Section 2-T25N-R3W
Rio Arriba County, NM

Dear Sir:

Union Texas Petroleum (U.T.P.) has requested approval for a Non-Standard Proration Unit from the New Mexico Oil Conservation Division (NMOCD) for the subject well. As you may be aware, the Ojito Gallup-Dakota Pool (40 acre spacing) has been abolished and the acreage concomitantly placed in the West Lindrith Gallup-Dakota Pool (160 acre spacing). This was accomplished by the NMOCD's own motion with Order R-8544 being signed and effective December 1, 1987.

Pursuant to Order R-8544, U.T.P. requests an 80 acre Non-Standard Proration Unit. The acreage to be dedicated is the N/2, SW/4, Section 2-T25N-R3W. If you are in accord with our proposal, please acknowledge as such below and return the acknowledgement at your earliest convenience. If you are not in accord with our proposal you must notify the NMOCD in Santa Fe, New Mexico within twenty days of this date.

If I may be of any further assistance, please advise.

Very truly yours,

Robert C. Frank
Permit Coordinator

Acknowledgement:

Title



Union Texas Petroleum

375 U.S. Highway 64
Farmington, New Mexico 87401
Telephone (505) 325-3587

January 29, 1988

Operations Manager
Graham Resources, Inc.
1675 Larimer Street
Suite 400
Denver, CO 80202

Re: McCroden C-1
2146' FSL & 1650' FWL
Section 2-T25N-R3W
Rio Arriba County, NM

Dear Sir:

Union Texas Petroleum (U.T.P.) has requested approval for a Non-Standard Proration Unit from the New Mexico Oil Conservation Division (NMOCD) for the subject well. As you may be aware, the Ojito Gallup-Dakota Pool (40 acre spacing) has been abolished and the acreage concomitantly placed in the West Lindrith Gallup-Dakota Pool (160 acre spacing). This was accomplished by the NMOCD's own motion with Order R-8544 being signed and effective December 1, 1987.

Pursuant to Order R-8544, U.T.P. requests an 80 acre Non-Standard Proration Unit. The acreage to be dedicated is the N/2, SW/4, Section 2-T25N-R3W. If you are in accord with our proposal, please acknowledge as such below and return the acknowledgement at your earliest convenience. If you are not in accord with our proposal you must notify the NMOCD in Santa Fe, New Mexico within twenty days of this date.

If I may be of any further assistance, please advise.

Very truly yours,

Robert C. Frank
Permit Coordinator

Acknowledgement:

Title