


MERIDIAN OIL



July 5, 1988

Mr. William LeMay
New Mexico Oil Conservation Division
Post Office Box 2088
Santa Fe, New Mexico 87501

Case 9464

Dear Mr. LeMay:

This is a request for administrative approval for a non-standard unit for a gas well location in the Undesignated Fruitland Pool.

It is intended to locate the Meridian Oil Inc.'s Howell C Com #301 at 1660' from the North line and 1320' from the West line of Section 18, T-30-N, R-8-W, San Juan County, New Mexico.

A copy of this application is being submitted to all offset operators by certified mail with a request that they furnish your Santa Fe office with a Waiver of Objection, and return one copy to this office.

A plat showing the proposed well location and configuration of Section 18, along with an ownership plat, are attached.

Sincerely yours,

Peggy Doak

encl.

WAIVER

_____ hereby waives objection to Meridian Oil Inc.'s application for a non-standard unit location for their Howell C Com #301 as proposed above.

By: _____

Date: _____

cc: Tenneco Oil
Union Texas Petroleum

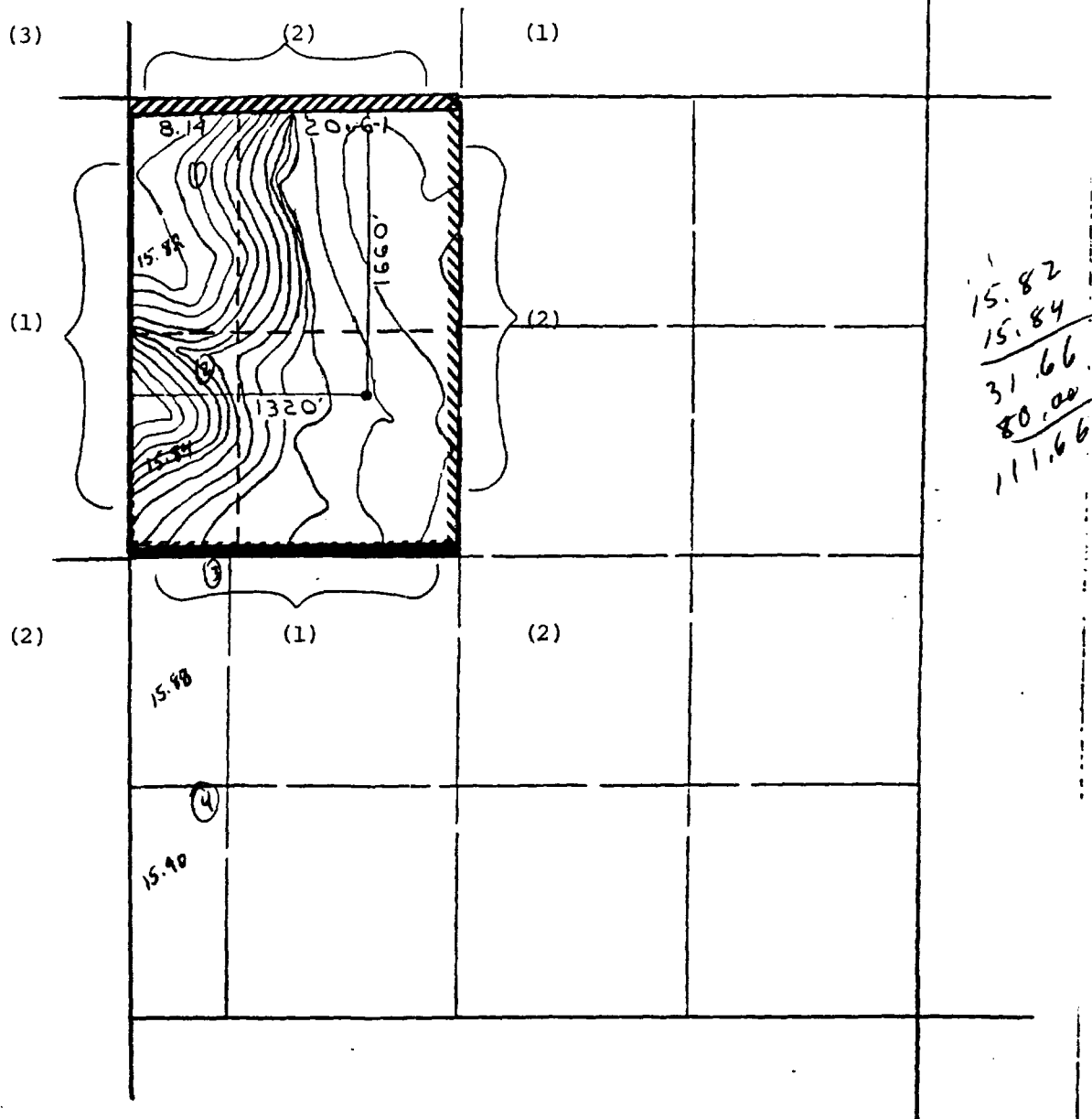
MERIDIAN OIL INC.

Well Name Howell C Com #301, Undesignated Fruitland

Footage----- 1660' FNL; 1320' FWL

APPLICATION FOR NON-STANDARD PRORATION UNIT

County San Juan State New Mexico Section 18 Township 30N Range 8W



REMARKS: OFFSET OPERATORS:

- (1) Meridian Oil Inc.
- (2) Tenneco Oil Company
- (3) Union Texas Petroleum

36.75
19.37
17.38
18.12
7.71
15.83

All distances must be from the outer boundaries of the Section.

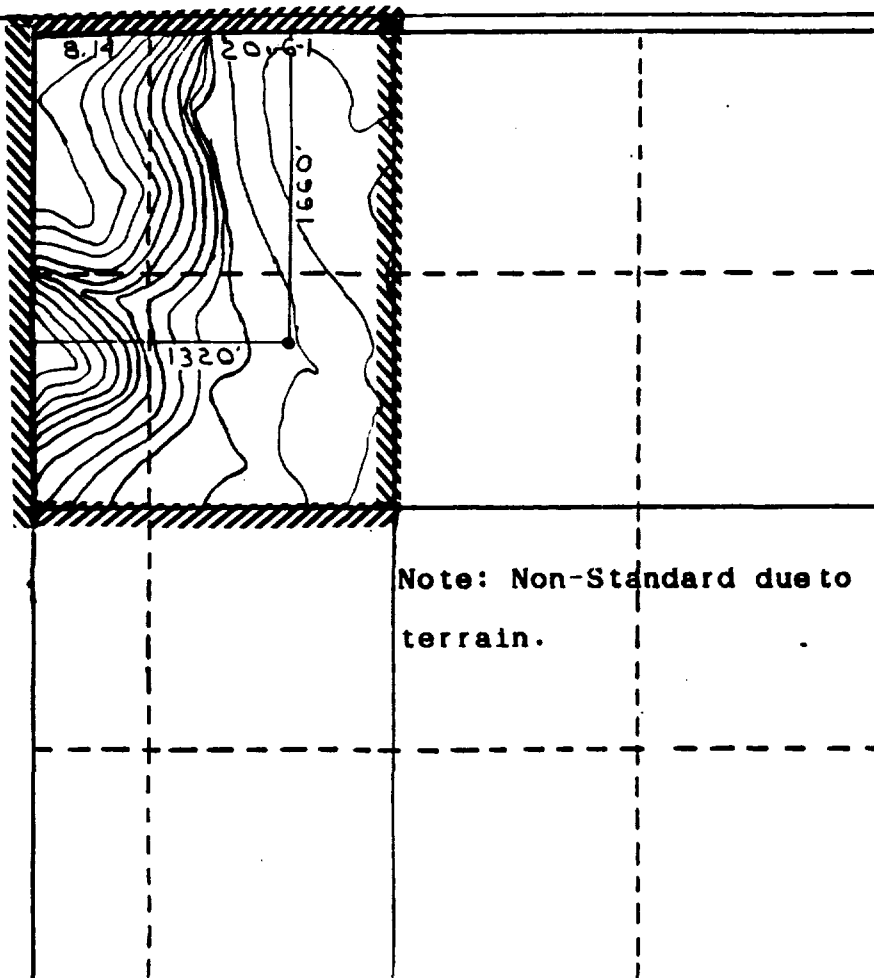
Operator Meridian Oil Co.			Lessee Howell C (SF-078596)			Well No. 301		
Unit Letter F	Section 18	Township T30N	Range R8W	County San Juan				
Actual Postage Location of Well: 1660 feet from the North line and 1320 feet from the West line								
Ground Level Elev. 6298	Producing Formation Fruitland		Pool Undesignated			Dedicated Acreage 160 Acres		

1. Outline the acreage dedicated to the subject well by colored pencil or hatchure marks on the plat below.
2. If more than one lease is dedicated to the well, outline each and identify the ownership thereof (both as to working interest and royalty).
3. If more than one lease of different ownership is dedicated to the well, have the interests of all owners been consolidated by communitization, unitization, force-pooling, etc?

☐ Yes ☐ No If answer is "yes," type of consolidation _____

If answer is "no," list the owners and tract descriptions which have actually been consolidated. (Use reverse side of this form if necessary.) _____

No allowable will be assigned to the well until all interests have been consolidated (by communitization, unitization, forced-pooling, or otherwise) or until a non-standard unit, eliminating such interests, has been approved by the Division.



CERTIFICATION

I hereby certify that the information contained herein is true and complete to the best of my knowledge and belief.

Name
Drilling Clerk

Position
Meridian Oil Inc.

Company

Date

I hereby certify that the well location shown on this plat was visited in the field notes of actual surveys made by me or under my supervision, and that the same is true and correct to the best of my knowledge and belief.

Registered Professional

Date Surveyed Land Surveyor


April 1, 1988

Registered Land Surveyor


R Howard Daggett

Certificate No.

9679



MERIDIAN OIL



July 5, 1988

Mr. William LeMay
New Mexico Oil Conservation Division
Post Office Box 2088
Santa Fe, New Mexico 87501

Case 9464

Dear Mr. LeMay:

This is a request for administrative approval for a non-standard unit for a gas well location in the Undesignated Fruitland Pool.

It is intended to locate the Meridian Oil Inc.'s Howell C Com #301 at 1660' from the North line and 1320' from the West line of Section 18, T-30-N, R-8-W, San Juan County, New Mexico.

A copy of this application is being submitted to all offset operators by certified mail with a request that they furnish your Santa Fe office with a Waiver of Objection, and return one copy to this office.

A plat showing the proposed well location and configuration of Section 18, along with an ownership plat, are attached.

Sincerely yours,


Peggy Doak

encl.

WAIVER

_____ hereby waives objection to Meridian Oil Inc.'s application for a non-standard unit location for their Howell C Com #301 as proposed above.

By: _____

Date: _____

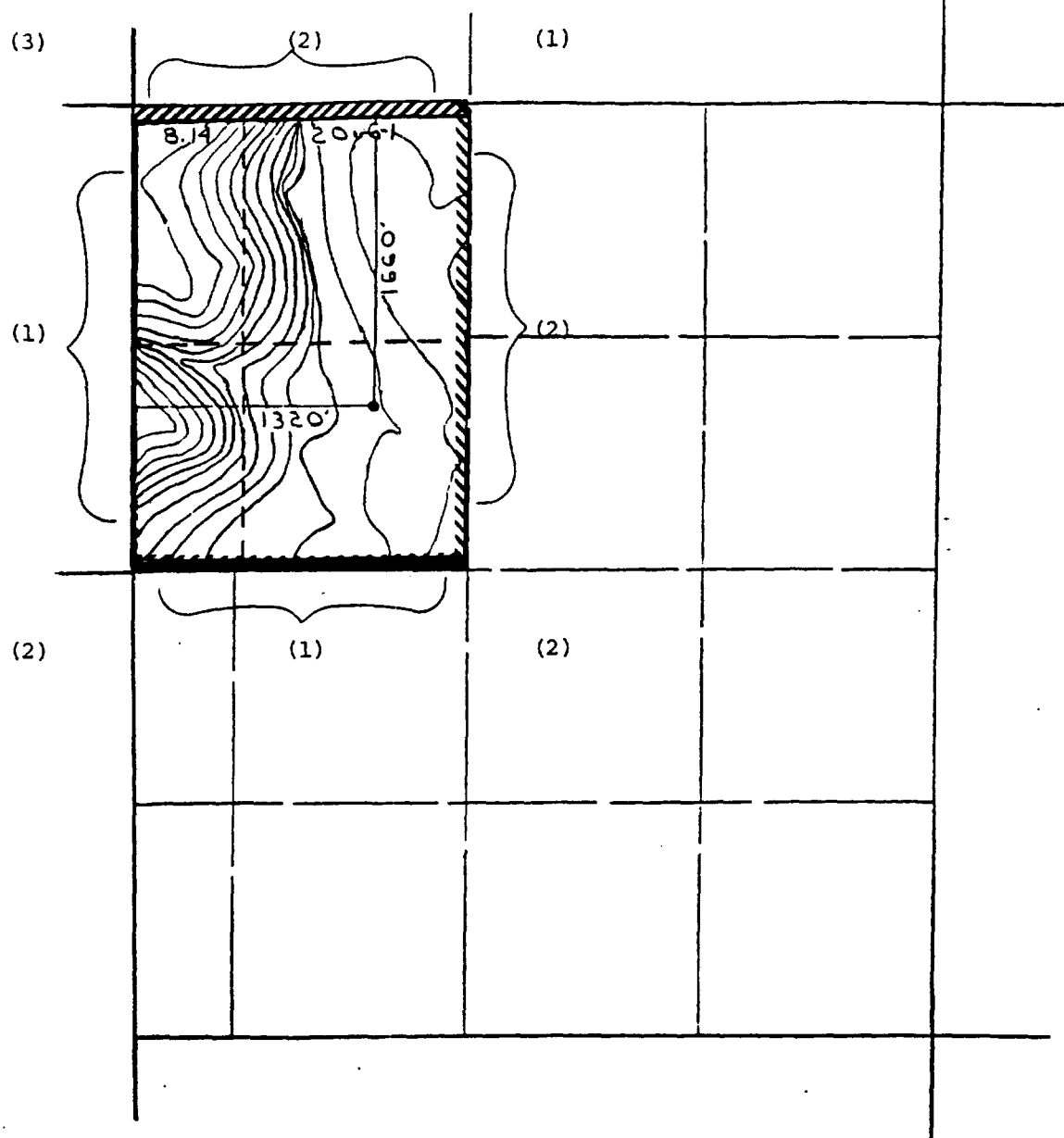
cc: Tenneco Oil
Union Texas Petroleum

Well Name Howell C Com #301, Undesignated Fruitland

Footage----- 1660' FNL; 1320' FWL

APPLICATION FOR NON-STANDARD PRORATION UNIT

County San Juan State New Mexico Section 18 Township 30N Range 8W



REMARKS: OFFSET OPERATORS:

(1) Meridian Oil Inc.

(2) Tenneco Oil Company

(3) Union Texas Petroleum

All distances must be from the outer boundaries of the Section.

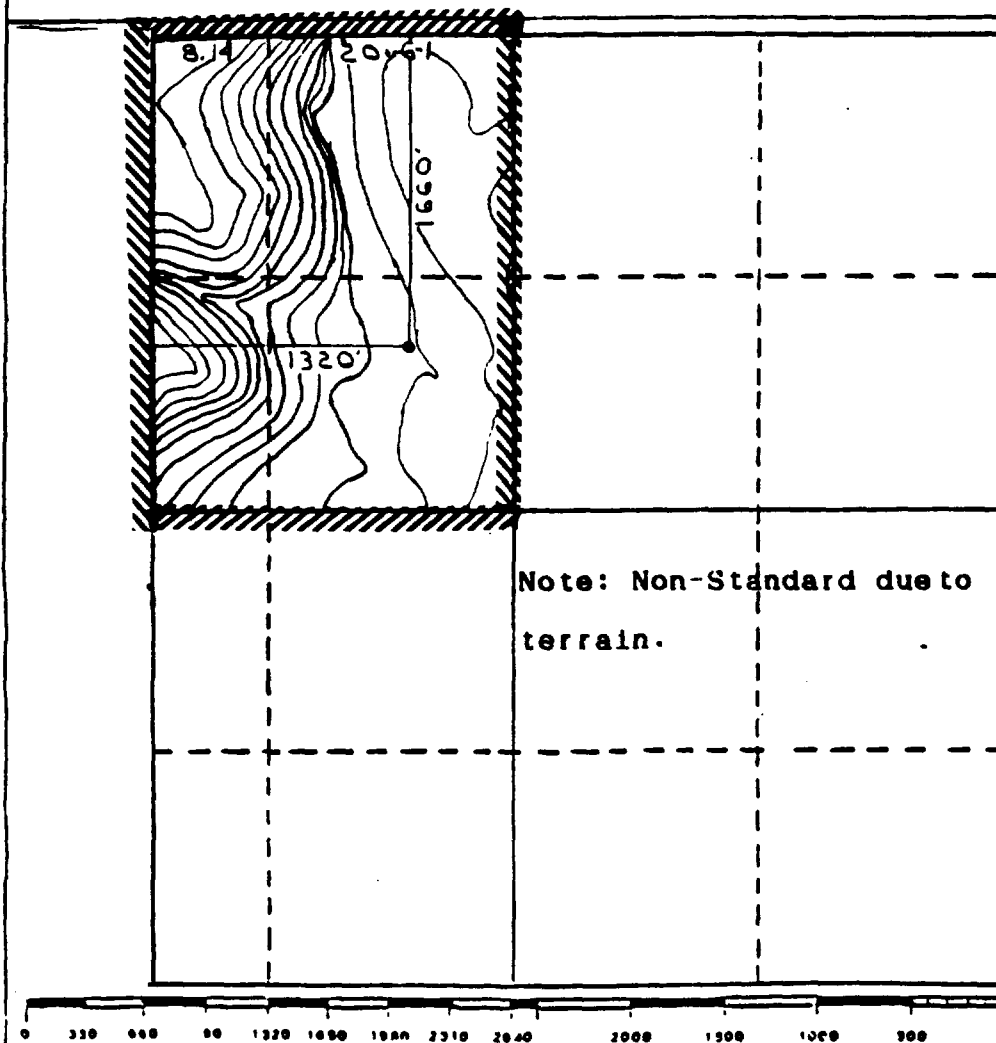
Operator Meridian Oil Co.		Lessee Howell C (SF-078596)		Well No. 301	
Unit Letter F	Section 18	Township T30N	Range R8W	County San Juan	
Actual Postage Location of Wells 1660 feet from the North line and 1320 feet from the West line					
Ground Level Elev. 6298	Producing Formation Fruitland		Pool Undesignated	Dedicated Acreage 160 Acres	

1. Outline the acreage dedicated to the subject well by colored pencil or hatchure marks on the plat below.
2. If more than one lease is dedicated to the well, outline each and identify the ownership thereof (both as to working interest and royalty).
3. If more than one lease of different ownership is dedicated to the well, have the interests of all owners been consolidated by communitization, unitization, force-pooling, etc?

☐ Yes ☐ No If answer is "yes," type of consolidation _____

If answer is "no," list the owners and tract descriptions which have actually been consolidated. (Use reverse side of this form if necessary.) _____

No allowable will be assigned to the well until all interests have been consolidated (by communitization, unitization, forced-pooling, or otherwise) or until a non-standard unit, eliminating such interests, has been approved by the Division.



CERTIFICATION

I hereby certify that the information contained herein is true and complete to the best of my knowledge and belief.

Name
Drilling Clerk

Position
Meridian Oil Inc.

Company

Date

I hereby certify that the well location shown on this plat was located from field notes of actual surveys made by me or under my supervision, and that the same is true and correct to the best of my knowledge and belief.

Registered Professional

Date Surveyed Land Surveyor

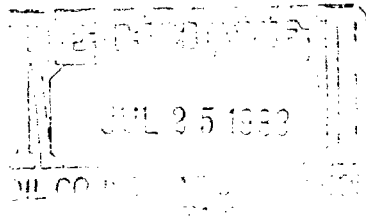
April 1, 1988

Registered Land Surveyor
R Howard Daggett

Certificate No.

9679

MERIDIAN OIL



CASE NO.
9464

July 5, 1988

Mr. William LeMay
New Mexico Oil Conservation Division
Post Office Box 2088
Santa Fe, New Mexico 87501

Dear Mr. LeMay:

This is a request for administrative approval for a non-standard unit for a gas well location in the Undesignated Fruitland Pool.

It is intended to locate the Meridian Oil Inc.'s Howell C Com #301 at 1660' from the North line and 1320' from the West line of Section 18, T-30-N, R-8-W, San Juan County, New Mexico.

A copy of this application is being submitted to all offset operators by certified mail with a request that they furnish your Santa Fe office with a Waiver of Objection, and return one copy to this office.

A plat showing the proposed well location and configuration of Section 18, along with an ownership plat, are attached.


Sincerely yours,


Peggy Doak

encl.

WAIVER

Union Texas Petroleum hereby waives objection to Meridian Oil Inc.'s application for a non-standard unit location for their Howell C Com #301 as proposed above.

By: 

Date: 7/15/88

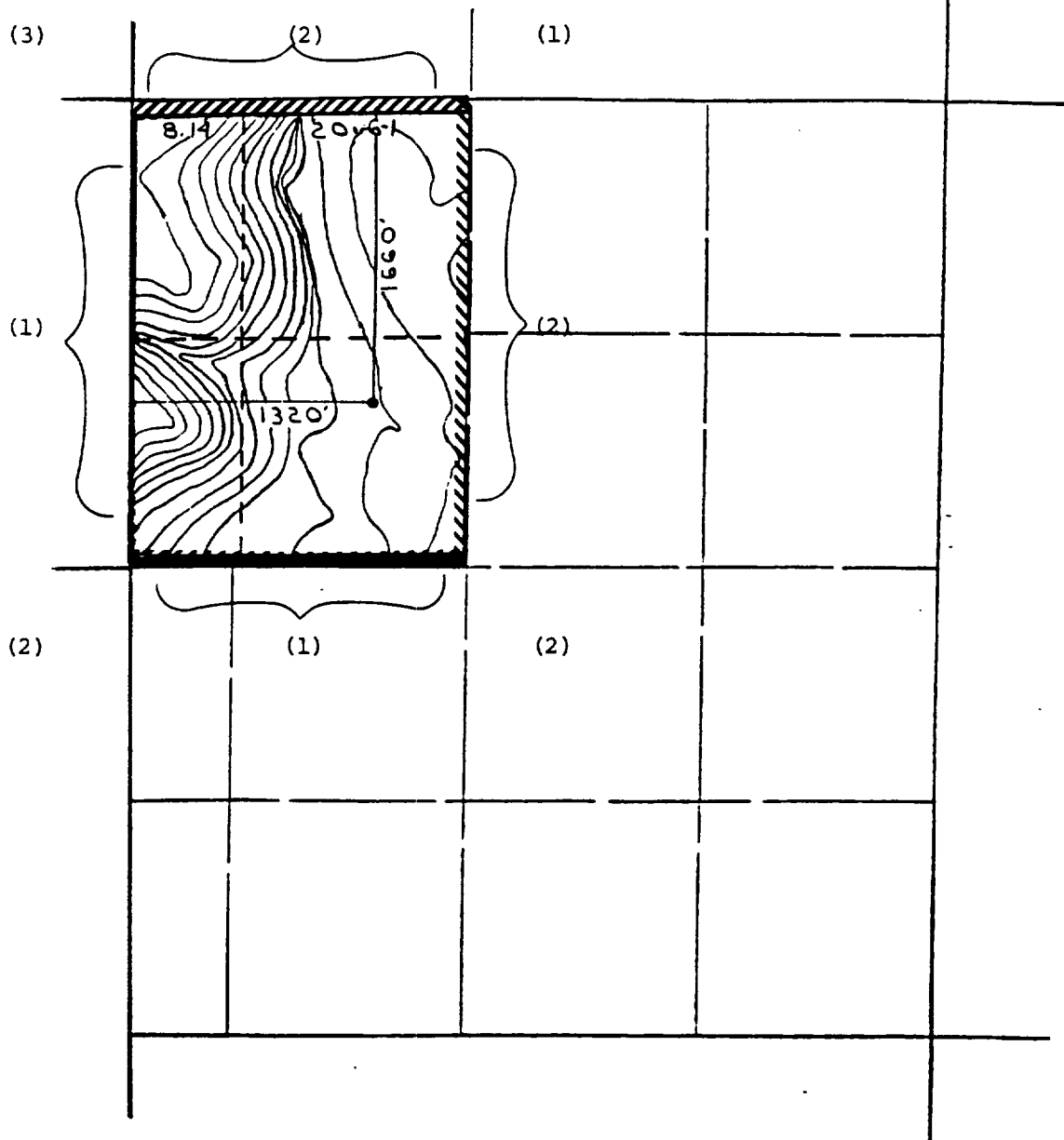
cc: Tenneco Oil
Union Texas Petroleum

Well Name Howell C Com #301, Undesignated Fruitland

Footage----- 1660' FNL; 1320' FWL

APPLICATION FOR NON-STANDARD PRORATION UNIT

County San Juan State New Mexico Section 18 Township 30N Range 8W



REMARKS: OFFSET OPERATORS:

(1) Meridian Oil Inc.

(2) Tenneco Oil Company

(3) Union Texas Petroleum

All distances must be from the outer boundaries of the Section.

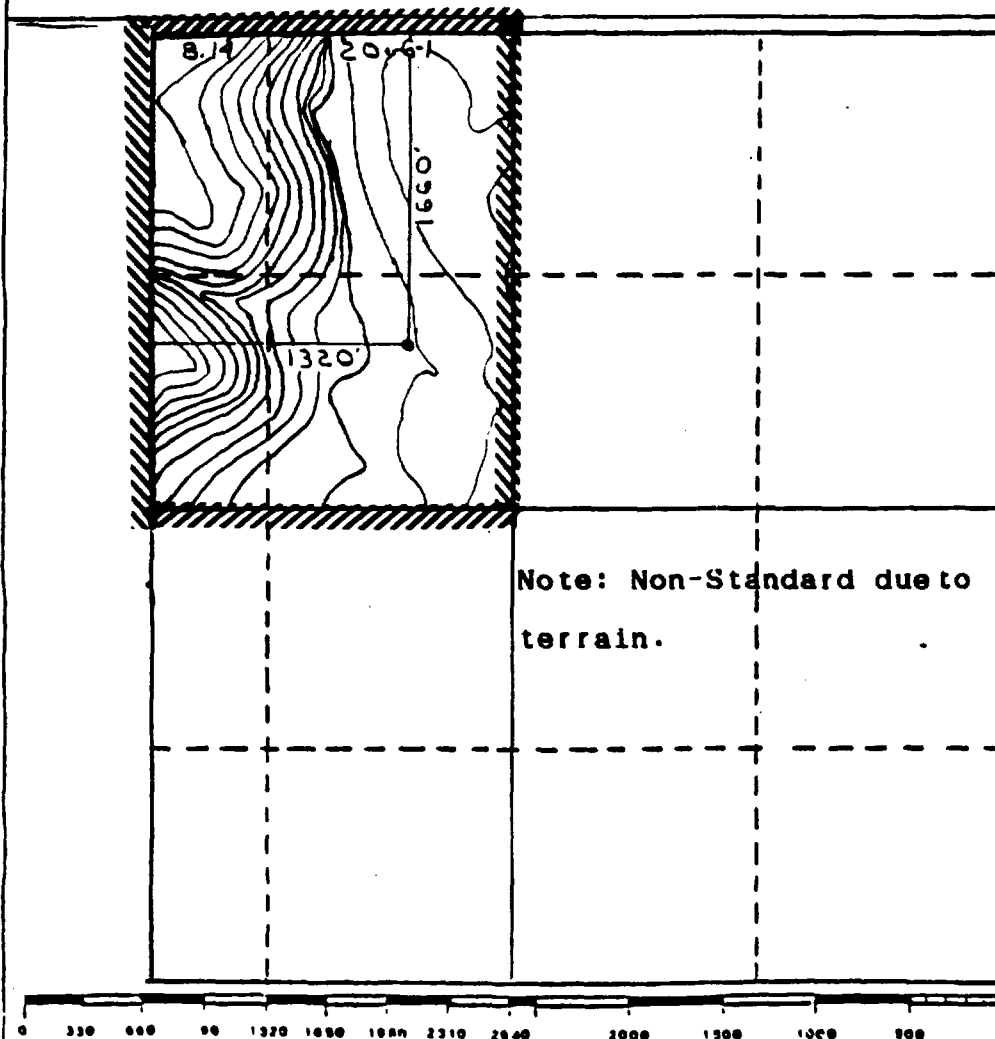
Operator Meridian Oil Co.			Lease Howell C (SF-078596)		Well No. 301
Unit Letter F	Section 18	Township T30N	Range R8W	County San Juan	
Actual Footage Location of Wells 1660 feet from the North line and 1320 feet from the West line					
Ground Level Elev. 6298	Producing Formation Fruitland		Pool Undesignated		Dedicated Acres? 160 Acres

1. Outline the acreage dedicated to the subject well by colored pencil or hatchure marks on the plat below.
2. If more than one lease is dedicated to the well, outline each and identify the ownership thereof (both as to working interest and royalty).
3. If more than one lease of different ownership is dedicated to the well, have the interests of all owners been consolidated by communitization, unitization, force-pooling, etc?

☐ Yes ☐ No If answer is "yes," type of consolidation _____

If answer is "no," list the owners and tract descriptions which have actually been consolidated. (Use reverse side of this form if necessary.) _____

No allowable will be assigned to the well until all interests have been consolidated (by communitization, unitization, forced-pooling, or otherwise) or until a non-standard unit, eliminating such interests, has been approved by the Division.



CERTIFICATION

I hereby certify that the information contained herein is true and complete to the best of my knowledge and belief.

Name
Drilling Clerk

Position
Meridian Oil Inc.

Company

Date

I hereby certify that the well location shown on this plat was located in the field notes of actual surveys made by me or under my supervision, and that the same is true and correct to the best of my knowledge and belief.

Registered Professional

Date Surveyed Land Surveyor

April 1, 1988

Registered Land Surveyor
R Howard Daggett

Certificate No.

9679

Ernie Busch requested
that Cases 9462, 9463,
9464, and 9474 be
dismissed.

9/6/88