

MERIDIAN OIL

July 11, 1988

Mr. William LeMay
New Mexico Oil Conservation Division
Post Office Box 2088
Santa Fe, New Mexico 87501

Case 9474

Dear Mr. LeMay:


This is a request for administrative approval for a non-standard unit for a gas well location in the Undesignated Fruitland Pool.

It is intended to locate the Meridian Oil Inc.'s Turner Com #250 at 1595' from the South line and 855' from the West line of Section 7, T-30-N, R-9-W, San Juan County, New Mexico.

A copy of this application is being submitted to all offset operators by certified mail with a request that they furnish your Santa Fe office with a Waiver of Objection, and return one copy to this office.

A plat showing the proposed well location and configuration of Section 7, along with an ownership plat, are attached.

Sincerely yours,



Peggy Doak

encl.

WAIVER

_____ hereby waives objection to Meridian Oil Inc.'s application for a non-standard unit location for their Turner Com #250 as proposed above.

By: _____

Date: _____

cc: Tenneco Oil

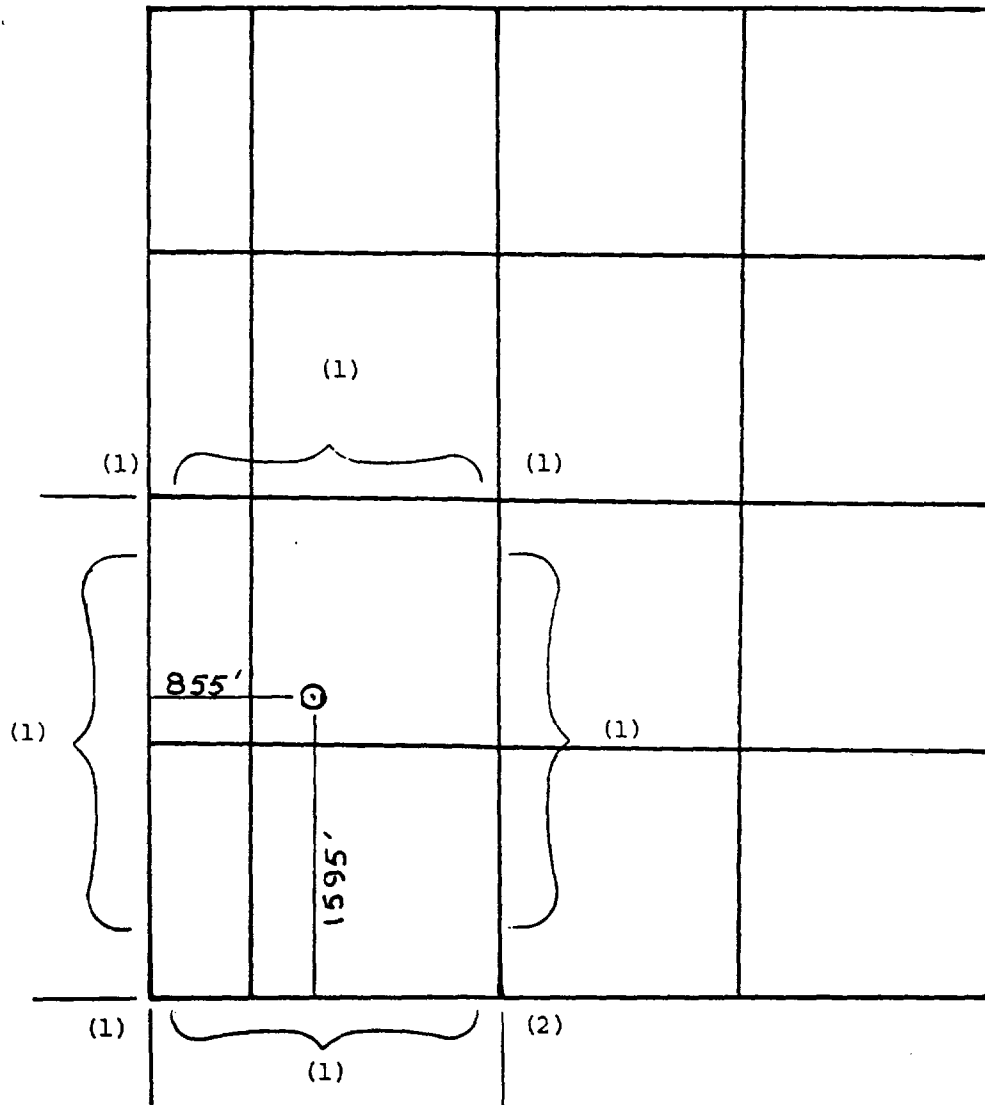
MERIDIAN OIL INC.

Well Name Turner Com #250 Undesignated Fruitland

Footage----- 1595' FSL; 855' FWL

APPLICATION FOR NON-STANDARD PRORATION UNIT

County San Juan State New Mexico Section 7 Township 30N Range 9W



REMARKS: OFFSET OPERATORS:

(1) Meridian Oil Inc.

(2) Tenneco Oil Company

All distances must be from the outer boundaries of the Section.

Operator Meridian Oil Inc.		Lease Turner Com (SF-078128)		Well No. 250
Unit Letter K	Section 7	Township 30 North	Range 9 West	County San Juan
Actual Footage Location of Wells 1595 feet from the South line and 855 feet from the West line				
Ground Level Elev. 6277'	Producing Formation Fruitland Coal		Pool Undesignated	Dedicated Acreage: 160 Acres

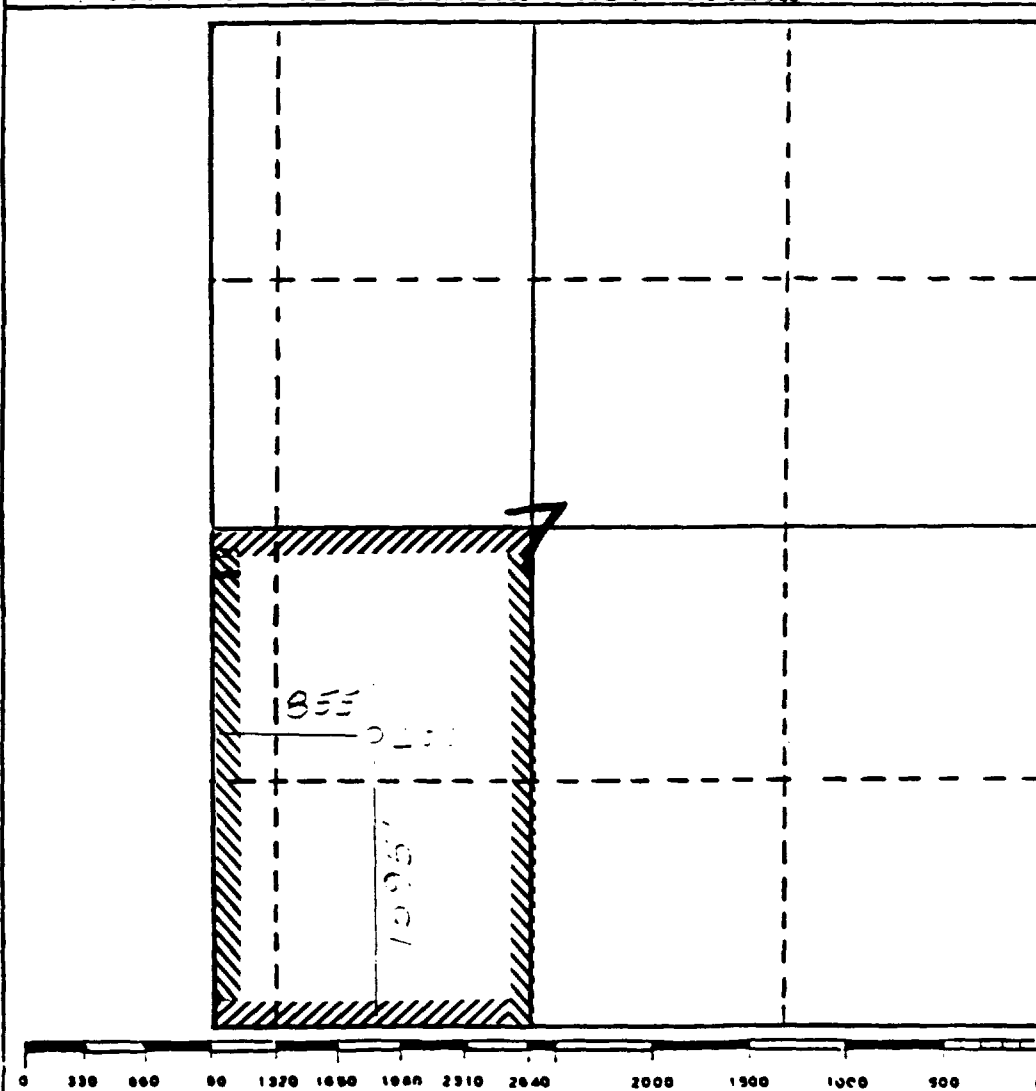
1. Outline the acreage dedicated to the subject well by colored pencil or hatchure marks on the plat below.
2. If more than one lease is dedicated to the well, outline each and identify the ownership thereof (both as to working interest and royalty).
3. If more than one lease of different ownership is dedicated to the well, have the interests of all owners been consolidated by communitization, unitization, force-pooling, etc?

☒ Yes ☐ No If answer is "yes," type of consolidation communitization

If answer is "no," list the owners and tract descriptions which have actually been consolidated. (Use reverse side of this form if necessary.) _____

No allowable will be assigned to the well until all interests have been consolidated (by communitization, unitization, forced-pooling, or otherwise) or until a non-standard unit, eliminating such interests, has been approved by the Division

*Note: Standard location-short section



CERTIFICATION

I hereby certify that the information contained herein is true and complete to the best of my knowledge and belief.

Name
Drilling Clerk

Position
Meridian Oil Inc.

Company

Date
6-14-88

I hereby certify that the well location shown on this plat is plotted from field notes of actual surveys made by me or under my supervision, and that the same is true to the best of my knowledge and belief.

Date Surveyed
6-14-88

Registered Professional Engineer
and/or Land Surveyor

Neale C. Edwards

Certificate No.

6857