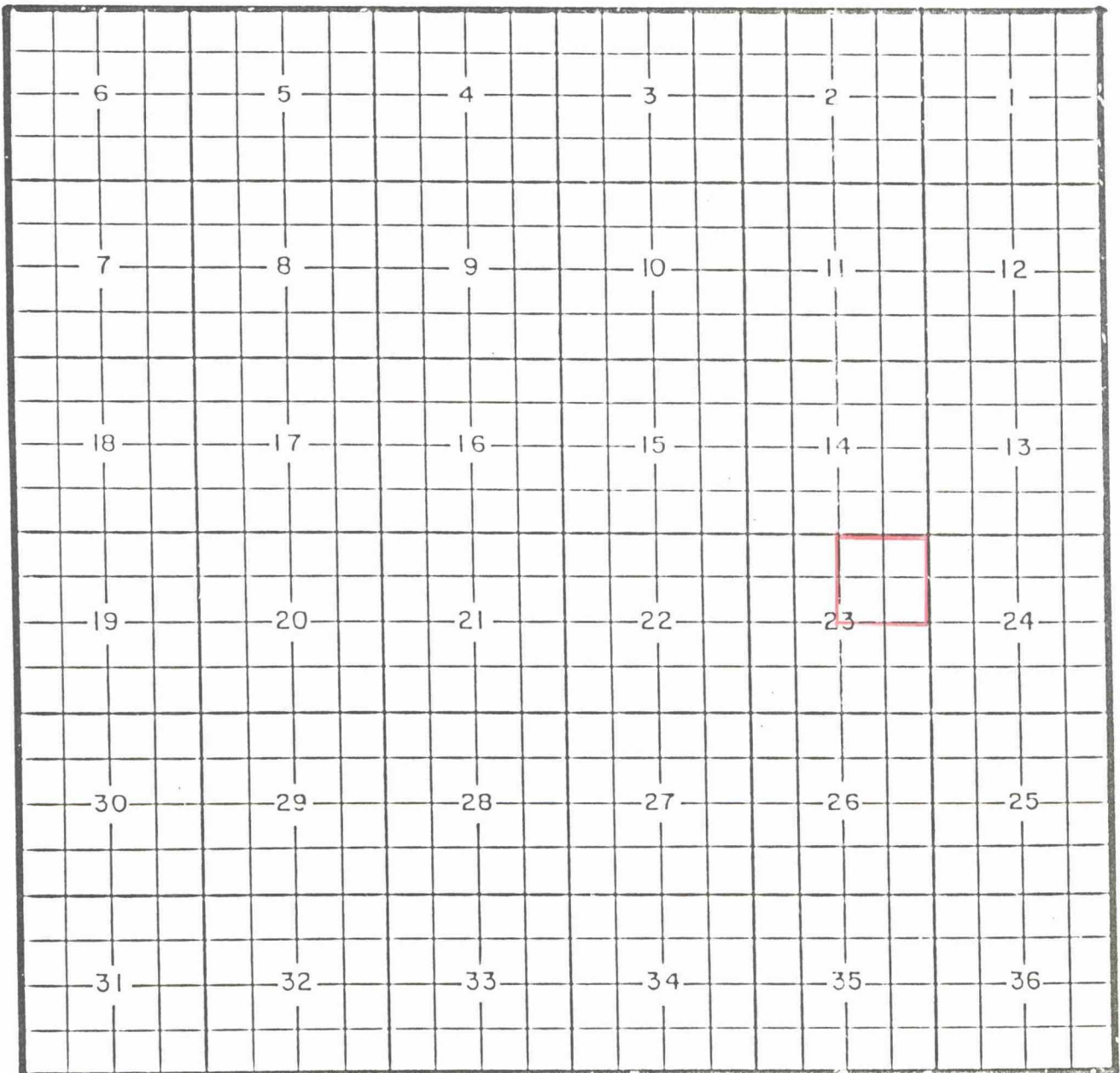


COUNTY LEA

POOL REEVES-WOLFCAMP

TOWNSHIP 18 South RANGE 35 East

NMPM



PURPOSE: One completed oil well capable of producing.

Terra Resources Inc. Terra Exxon 23 State Well No. 1 located in Unit H of Section 23, Township 18 South, Range 35 East, NMPM. Is was completed January 15, 1989, in the Wolfcamp formation. The top of the perforations is at 10,354 feet.

Proposed pool boundary outlined in red. Section 23: NE/4

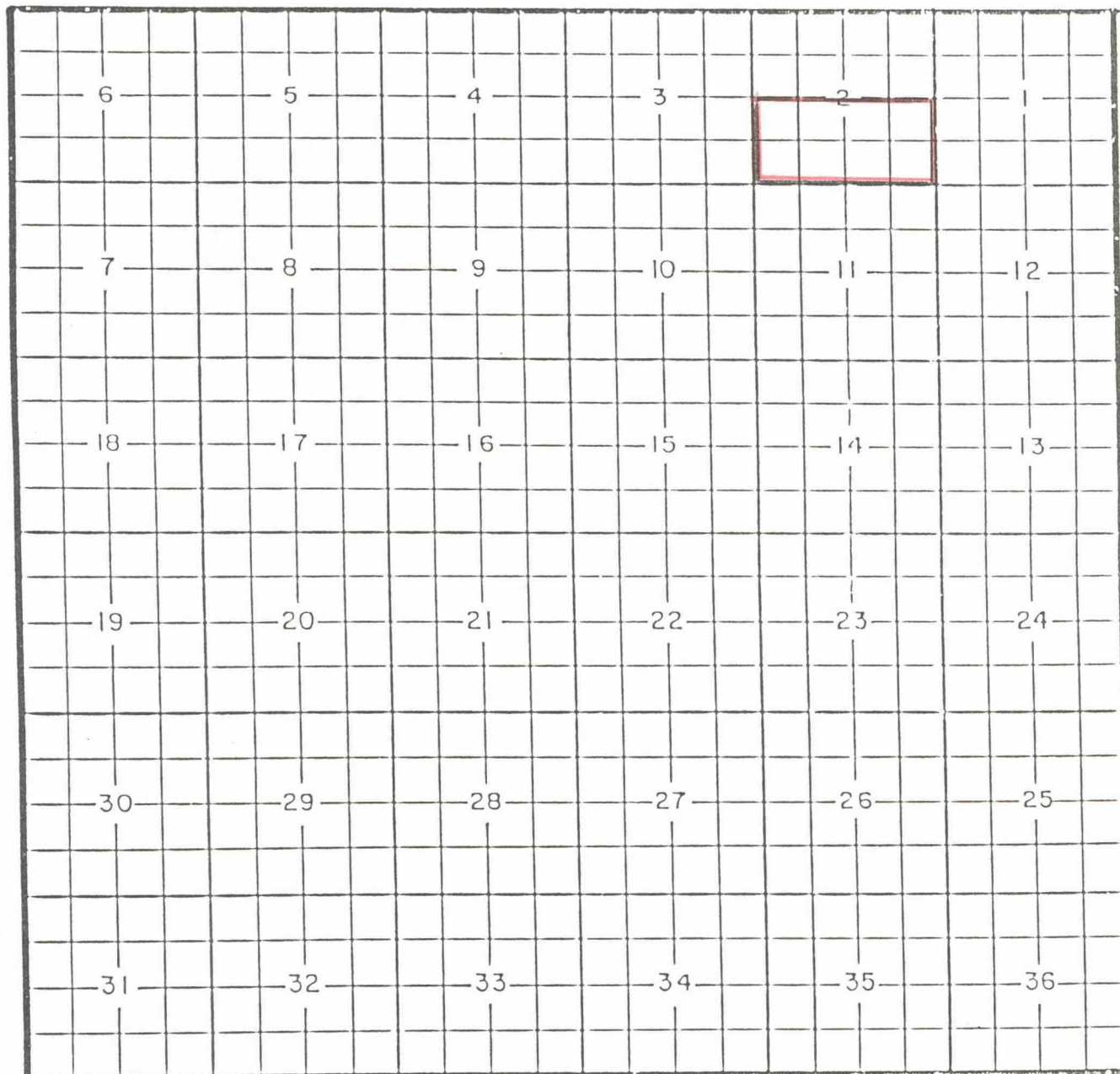
COUNTY LEA

POOL SAND SPRINGS-ATOKA GAS

TOWNSHIP 11 South

RANGE 34 East

NMPM




PURPOSE: One completed gas well capable of producing.

Yates petroleum Corporation Tenneco ADP State Com Well No. 1 located in Unit P of Section 2, Township 11 South, Range 34 East, NMPM. It was completed April 17, 1986, in the Atoka formation. The top of the perforations are at 11,911 feet.

Proposed pool boundary outlined in red. Section 2: S/2

COUNTY LEA POOL NORTH YOUNG-DELAWARE

TOWNSHIP 18 South RANGE 32 East NMPM



PURPOSE: One completed oil well capable of producing.

Harvey E. Yates West Young 8 Federal Well No. 1 located in Unit I of Section 8, Township 18 South, Range 32 East, NMPM. It was completed March 5, 1989, in the Delaware formation. The top of the perforations is at 5,020 feet.

Proposed pool boundary outlined in red. Section 8: SE/4



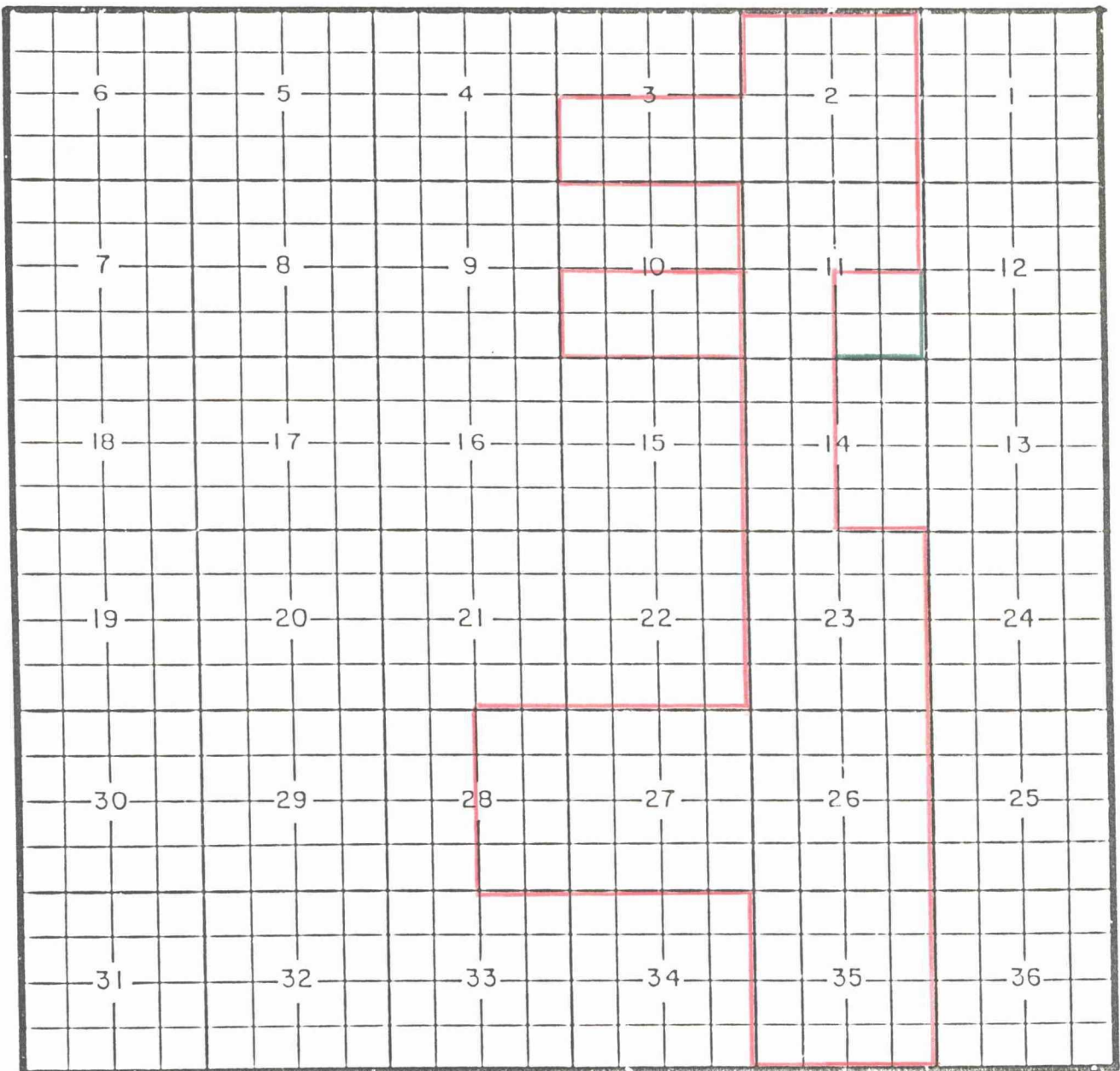
COUNTY LEA

POOL ANTELOPE RIDGE-ATOKA GAS

TOWNSHIP 23 South

RANGE 34 East

NMPM



PURPOSE: One completed gas well capable of producing.

BTA Oil Producers Brian 8036 JV-P Well No. 1 located in Unit L of Section 11, Township 23 South, Range 34 East, NMPM. It was completed April 27, 1989, in the Atoka formation. The top of the perforations is at 12,094 feet.

Pool boundary outlined in red.

Proposed pool extension outlined in green. Section 11: SE/4

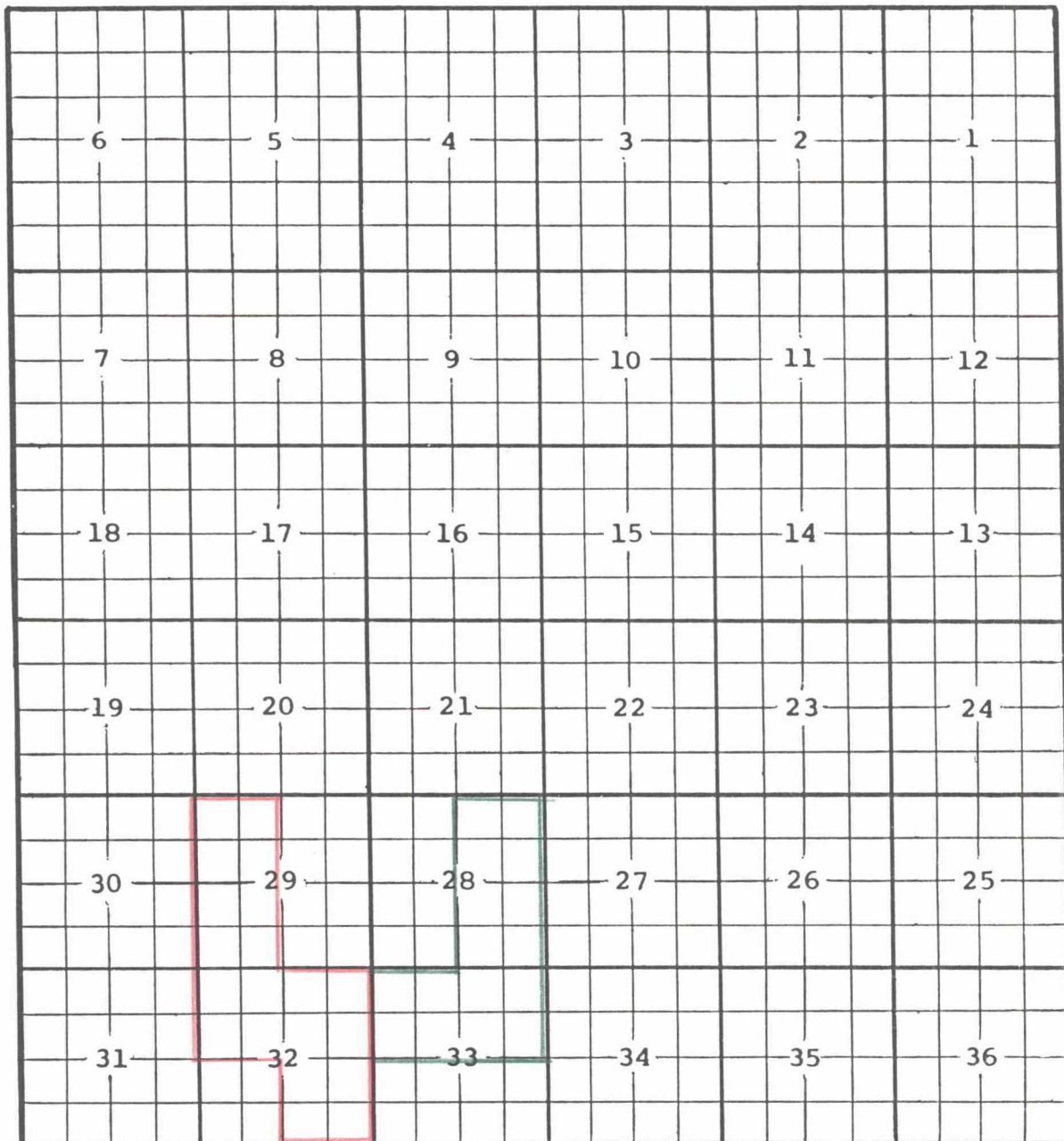
COUNTY LEA

POOL BILBREY-MORROW GAS

TOWNSHIP 21 South

RANGE 32 East

NMPM



PURPOSE: One completed gas well capable of producing.

Santa Fe Energy Operating Partners L.P. Bilbrey 28 Federal Well No. 1

located in Unit H of Section 28, Township 21 South, Range 32 East, NMPM.

It was completed March 15, 1989, in the Morrow formation. The top of the perforations is at 14,629 feet.

Pool boundary outlined in red.

Proposed pool extension outlined in green. Section 28: E/2

Section 33: N/2

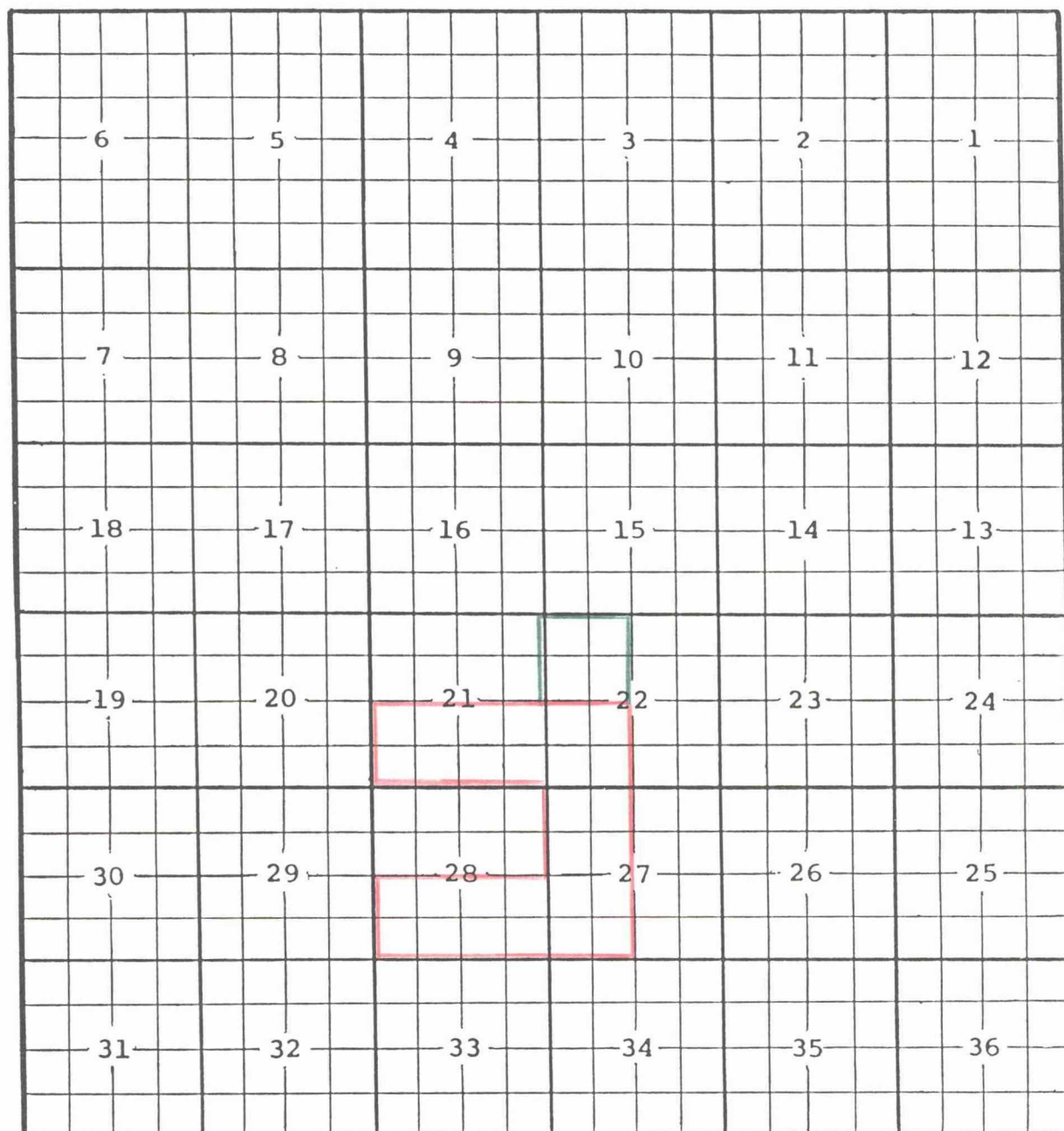
COUNTY LEA

POOL HARE-SAN ANDRES GAS

TOWNSHIP 21 South

RANGE 37 East

NMPM



PURPOSE: One completed gas well capable of producing.

Shell Western E & P Inc. Argo A Well No. 10 located in Unit C of Section 22, Township 21 South, Range 37 East, NMPM. It was completed May 18, 1988, in the San Andres formation. The top of the perforations is at 4,013 feet.

Pool boundary outlined in red.

Proposed pool extension outlined in green. Section 22: NW/4



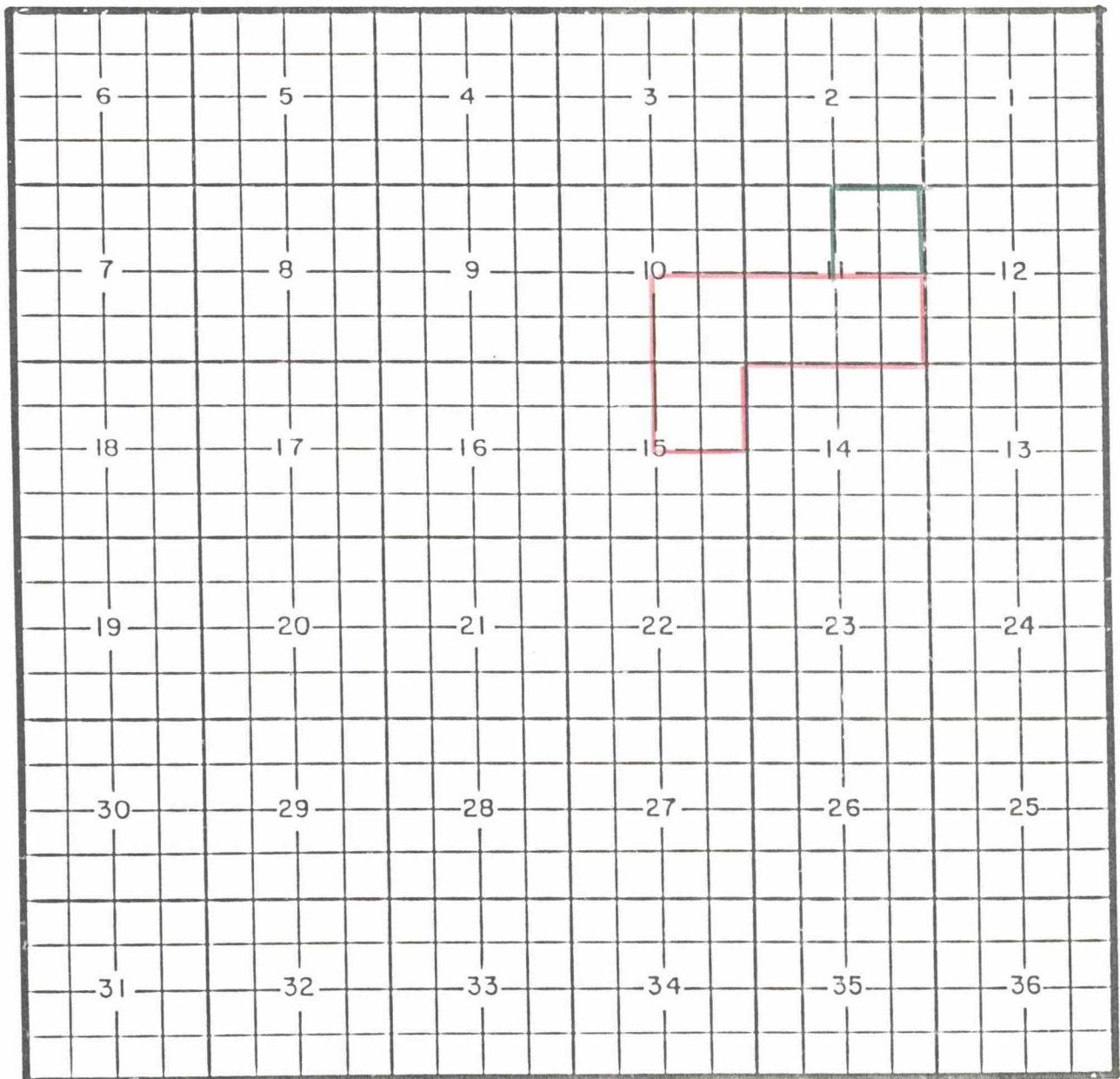
COUNTY LEA

POOL HUMBLE CITY-STRAWN

TOWNSHIP 17 South

RANGE 37 East

NMPM



PURPOSE: One completed oil well capable of producing.

Charles B. Gillespie Jr. Shipp Well No. 1 located in Unit B of Section 11, Township 17 South, Range 37 East, NMPM. It was completed March 14, 1989, in the Strawn formation. The top of the perforations is at 11,520 feet.

Pool boundary outlined in red.

Proposed pool extension outlined in green. Section 11: NE/4

COUNTY LEA

POOL SOUTH LEA-SAN ANDRES

TOWNSHIP 20 South

RANGE 34 East

NMPM



PURPOSE: One completed oil well capable of producing.

Texaco Inc. K. F. Quail Federal Well No. 1 located in Unit L of Section 1, Township 20 South, Range 34 East, NMPM. It was completed February 25, 1989, in the San Andres formation. The top of the perforations is at 5,410 feet.

Pool boundary outlined in red.

Proposed pool extension outlined in green. Section 1: SW/4

Section 12: NW/4



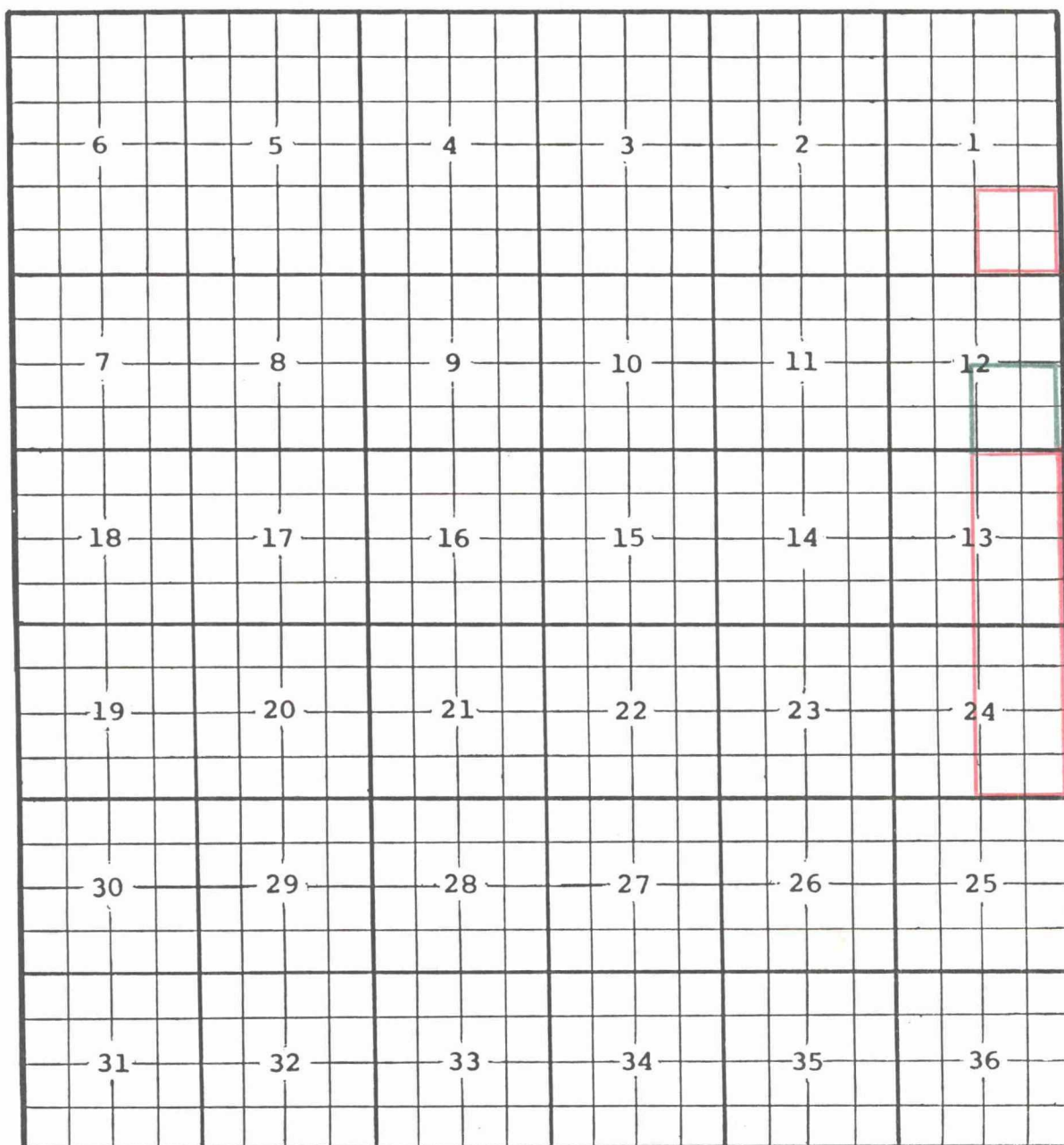
COUNTY LEA

POOL NORTHEAST LOVINGTON-PENNSYLVANIAN

TOWNSHIP 16 South

RANGE 36 East

NMPM



PURPOSE: One completed oil well capable of producing.

Foran Oil Company State 12 AA Well No. 1 located in Unit I of Section 12, Township 16 South, Range 36 East, NMPM. It was completed March 9, 1989, in the Pennsylvanian formation. The top of the perforations is at 11,443 ft.

Pool boundary outlined in red.

Proposed pool extension outlined in green. Section 12: SE/4

COUNTY LEA

POOL NORTHEAST LOVINGTON-PENNSYLVANIAN


TOWNSHIP

16 South

RANGE

37 East

NMPM



PURPOSE: One completed oil well capable of producing.

Pennzoil Exploration & Prod. Co. State 21 Well No. 3 located in Unit H of Section 21, Township 16 South, Range 37 East, NMPM. It was completed April 26, 1989, in the Pennsylvanian formation. The top of the perforations is at 11,480 feet.

Pool boundary outlined in red.

Proposed pool extension outlined in green. Section 21: E/2


COUNTY LEA

POOL WEST LUSK-DELAWARE

TOWNSHIP 19 South

RANGE 32 East

NMPM



PURPOSE: One completed oil well capable of producing.

Phillips Petroleum Company Lusk Deep Unit A Well No. 15 located in Unit H of Section 30, Township 19 South, Range 32 East, NMPM. It was completed February 18, 1989, in the Delaware formation. The top of the perforations is at 6,468 ft.

Pool boundary outlined in red.

Proposed pool extension outlined in green. Section 30: NE/4



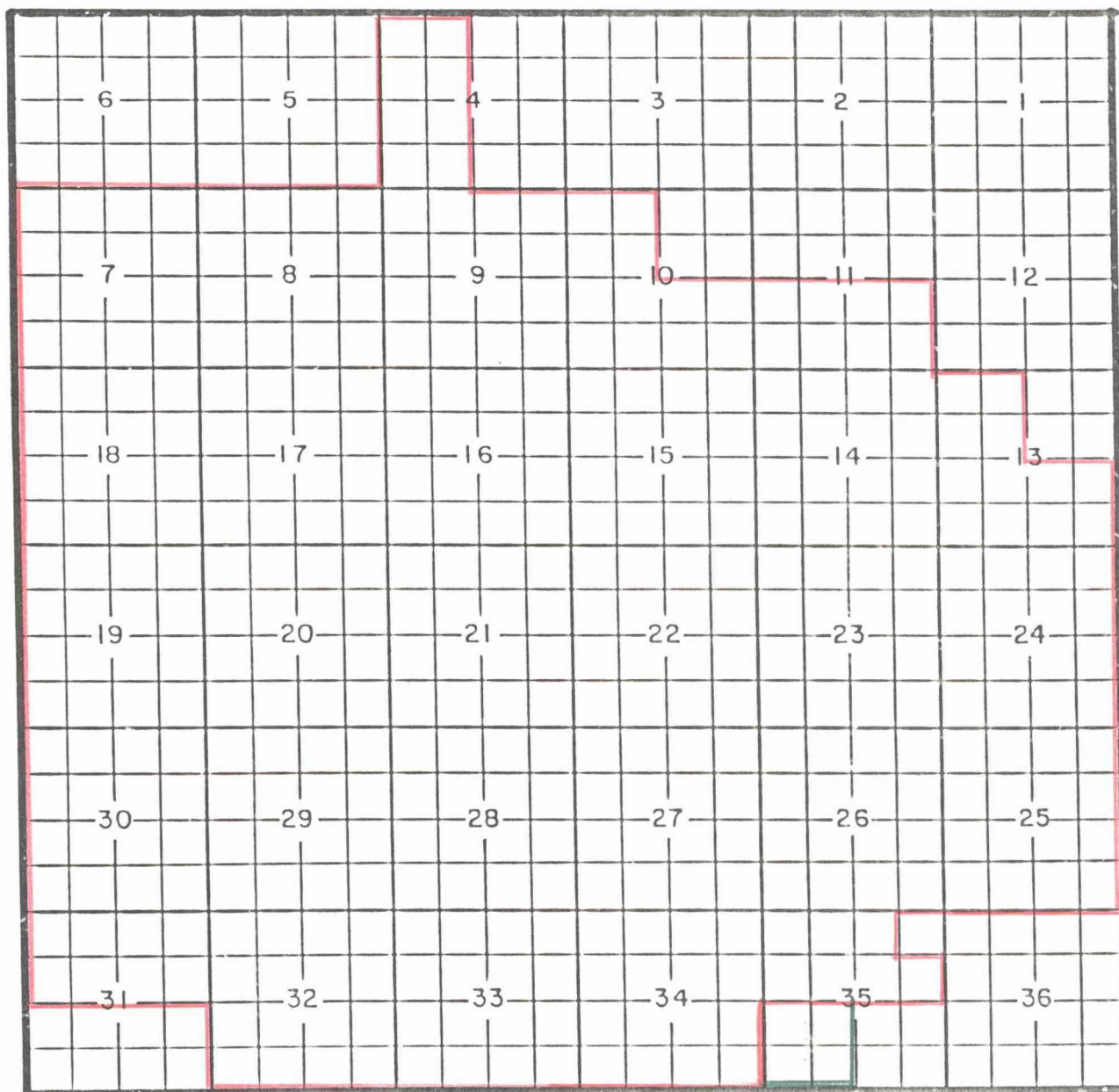
COUNTY LEA

POOL MALJAMAR GRAYBURG-SAN ANDRES

TOWNSHIP 17 South

RANGE 33 East

NMPM



PURPOSE: One completed oil well capable of producing.

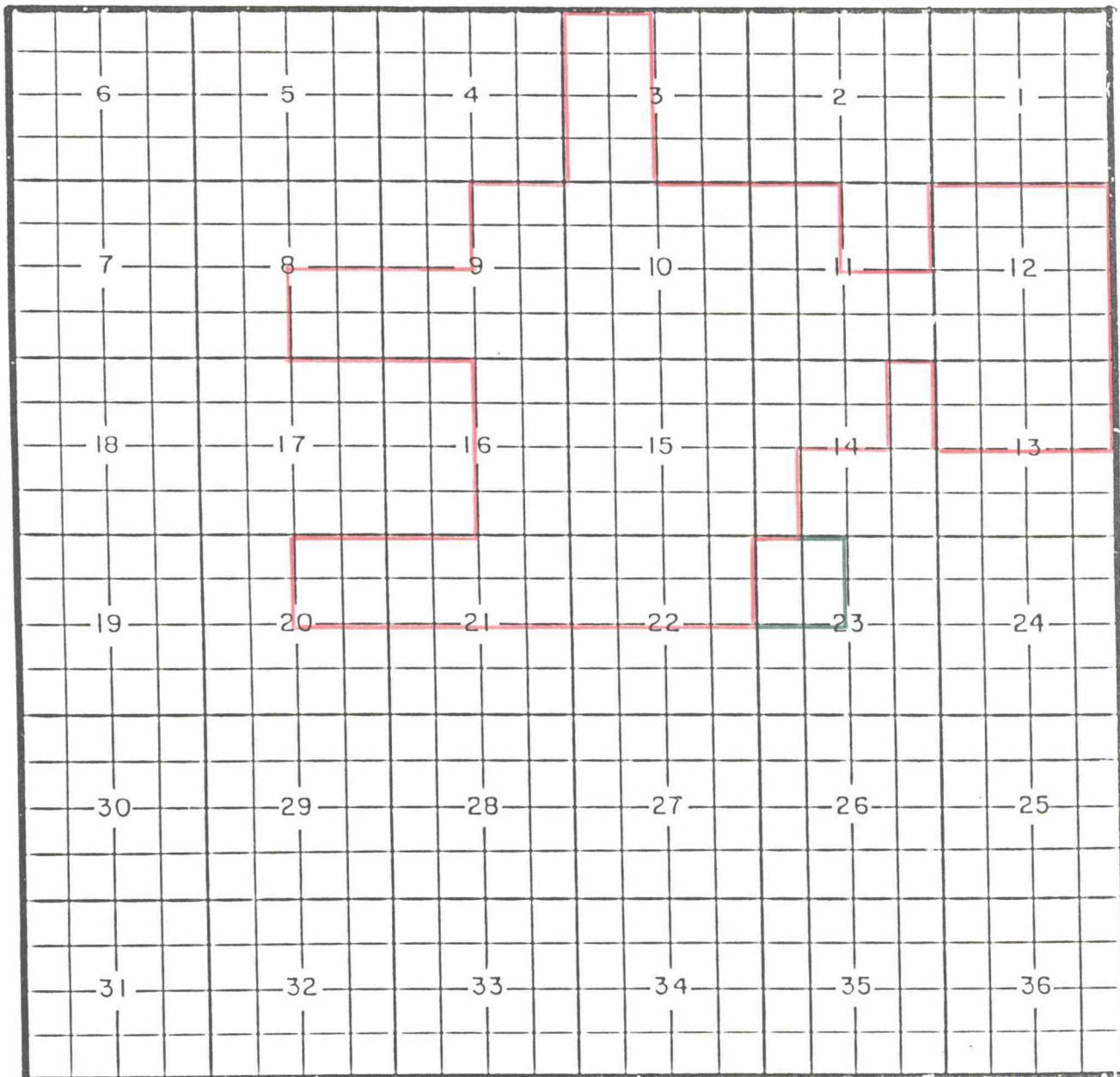
Union Oil Company of California State 35 Well No. 5 located in Unit K of Section 35, Township 17 South, Range 33 East, NMPM. It was completed March 18, 1989, in the Grayburg-San Andres formation. The top of the perforations is at 4,393 ft.

Pool boundary outlined in red.

Proposed pool extension outlined in green. Section 35: SW/4

COUNTY LEA POOL MONUMENT-TUBB

TOWNSHIP 20 South RANGE 37 East NMPM



PURPOSE: One completed oil well capable of producing.

Conoco Inc. SEMU Tubb Well No. 122 located in Unit D of Section 23, Township 20 South, Range 37 East, NMPM. It was completed January 11, 1989, in the Tubb formation. The top of the perforations is at 6,348 feet.

Pool boundary outlined in red.

Proposed pool extension outlined in green. Section 23: NW/4


COUNTY LEA

POOL WEST PITCHFORK RANCH-ATOKA GAS

TOWNSHIP 24 South

RANGE 34 East

NMPM



PURPOSE: One completed gas well capable of producing.

Enron Oil & Gas company Government L Com Well No. 2 located in Unit K of Section 18, Township 24 South, Range 34 East, NMPM. It was completed February 23, 1989, in the Atoka formation. The top of the perforations is at 13,496 feet.

Pool boundary outlined in red.

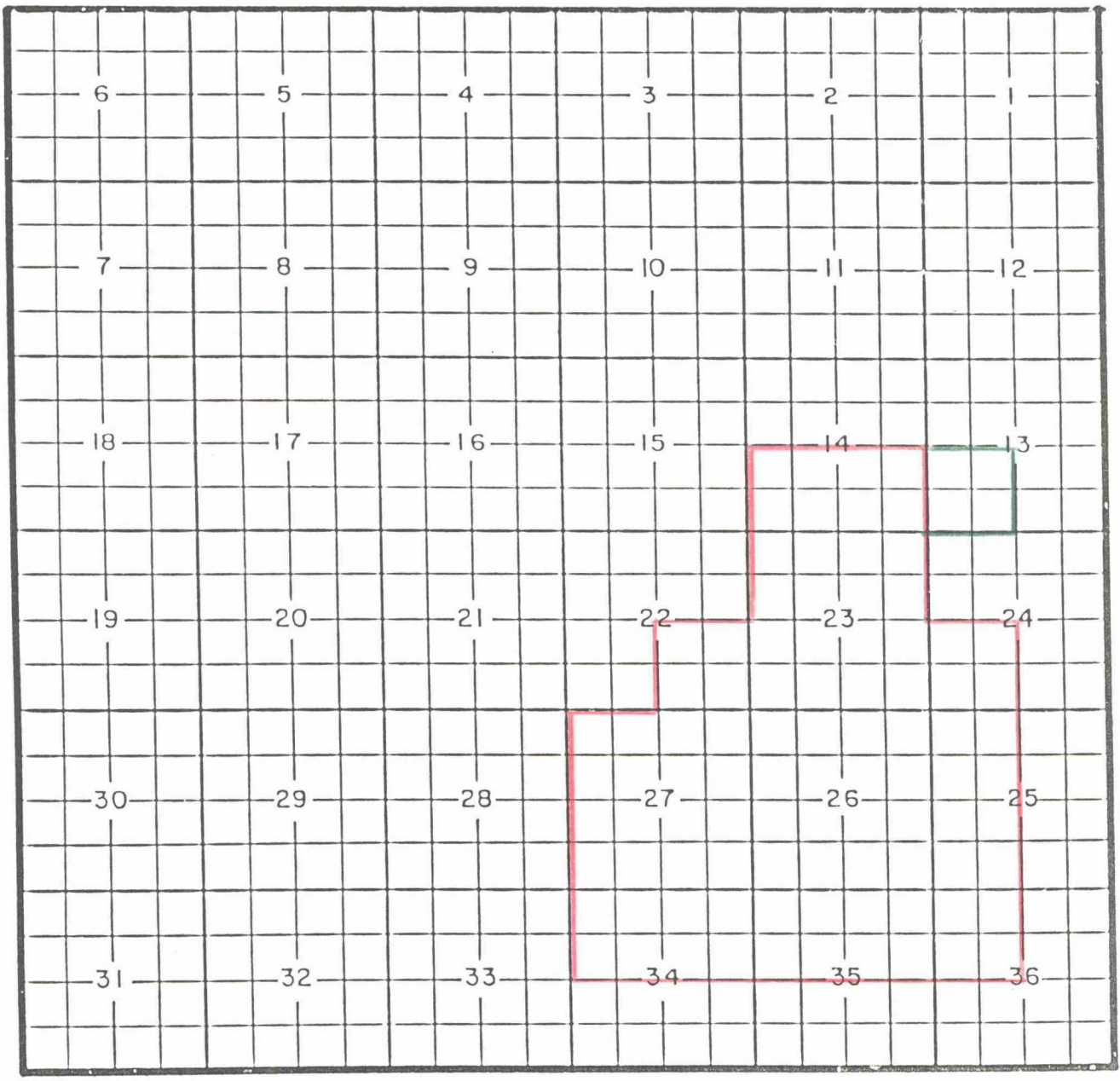
Proposed pool extension outlined in green. Section 18: W/2

Section 19: NW/4



COUNTY LEA POOL QUERECHO PLAINS-UPPER BONE SPRING

TOWNSHIP 18 South RANGE 32 East NMPM



PURPOSE: One completed oil well capable of producing.

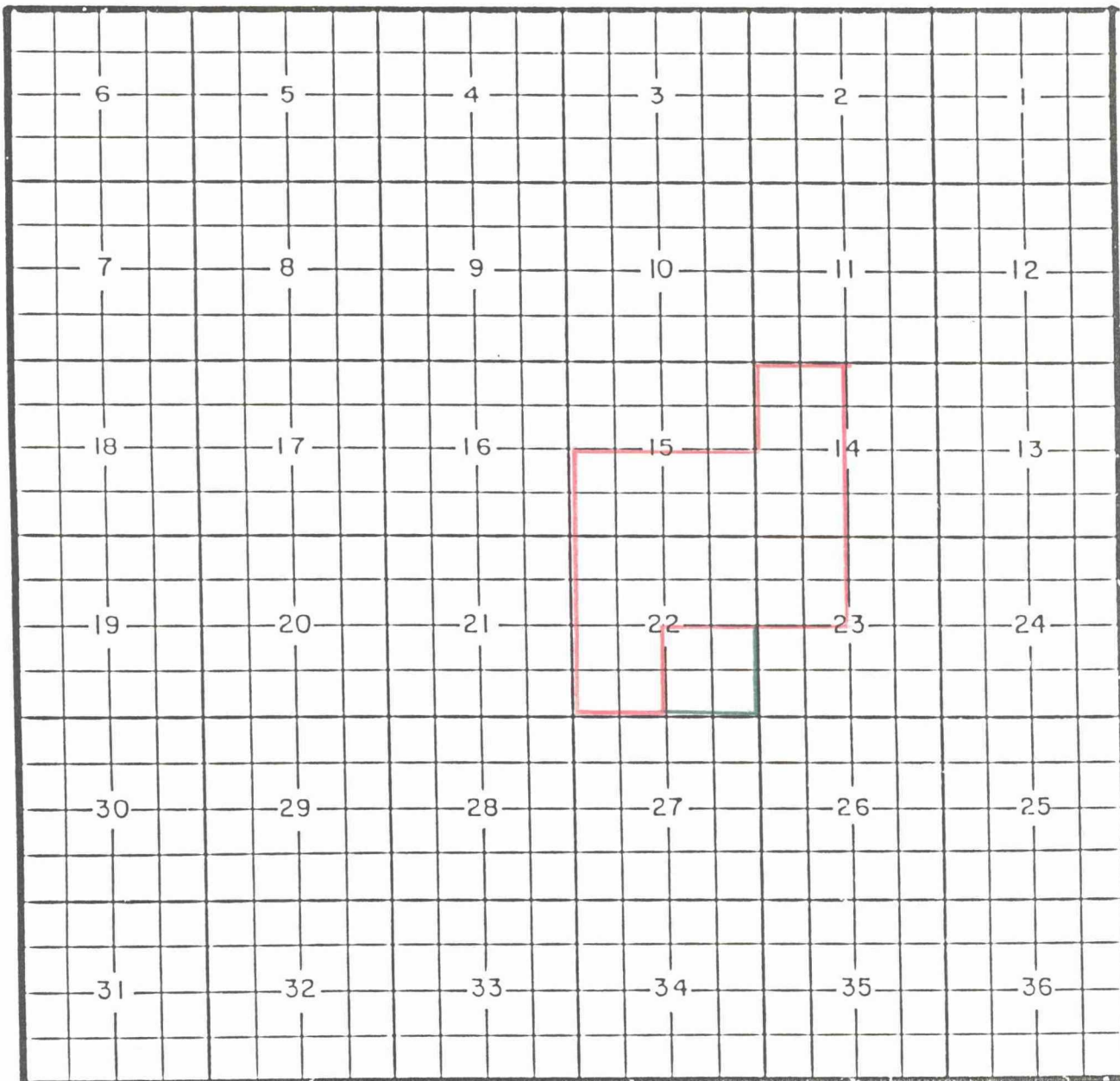
Mewbourne Oil Company Federal M Well No. 1 located in Unit M of Section 13, Township 18 South, Range 32 East, NMPM. It was completed March 24, 1989, in the Bone Springs formation. The top of the perforations is at 8,424 feet.

Pool boundary outlined in red.

Proposed pool extension outlined in green. Section 13: SW/4

COUNTY LEA POOL SOUTH SHOE BAR-ATOKA GAS

TOWNSHIP 17 South RANGE 35 East NMPM



PURPOSE: One completed gas well capable of producing.

Mobil Producing TX & NM Inc. State Sec 22 Com Well No. 1 located in Unit I of Section 22, Township 17 South, Range 35 East, NMPM. It was completed March 23, 1989, in the Atoka formation. The top of the perforations is at 11,970 feet.

Pool boundary outlined in red.

Proposed pool extension outlined in green. Section 22: SE/4