

COUNTY LEA POOL CRAZY HORSE-DELAWARE

TOWNSHIP 19 South RANGE 33 East NMPM

6	5	4	3	2	1
7	8	9	10	11	12
18	17	16	15	14	13
19	20	21	22	23	24
30	29	28	27	26	25
31	32	33	34	35	36

PURPOSE: One completed oil well capable of producing.

Anadarko Petroleum Corporation Exxon Federal Well No. 1 located in Unit E of Section 19, Township 19 South, Range 33 East. NMPM. It was completed August 5, 1991, in the Delaware formation. The top of the perforations is at 5,492 feet.

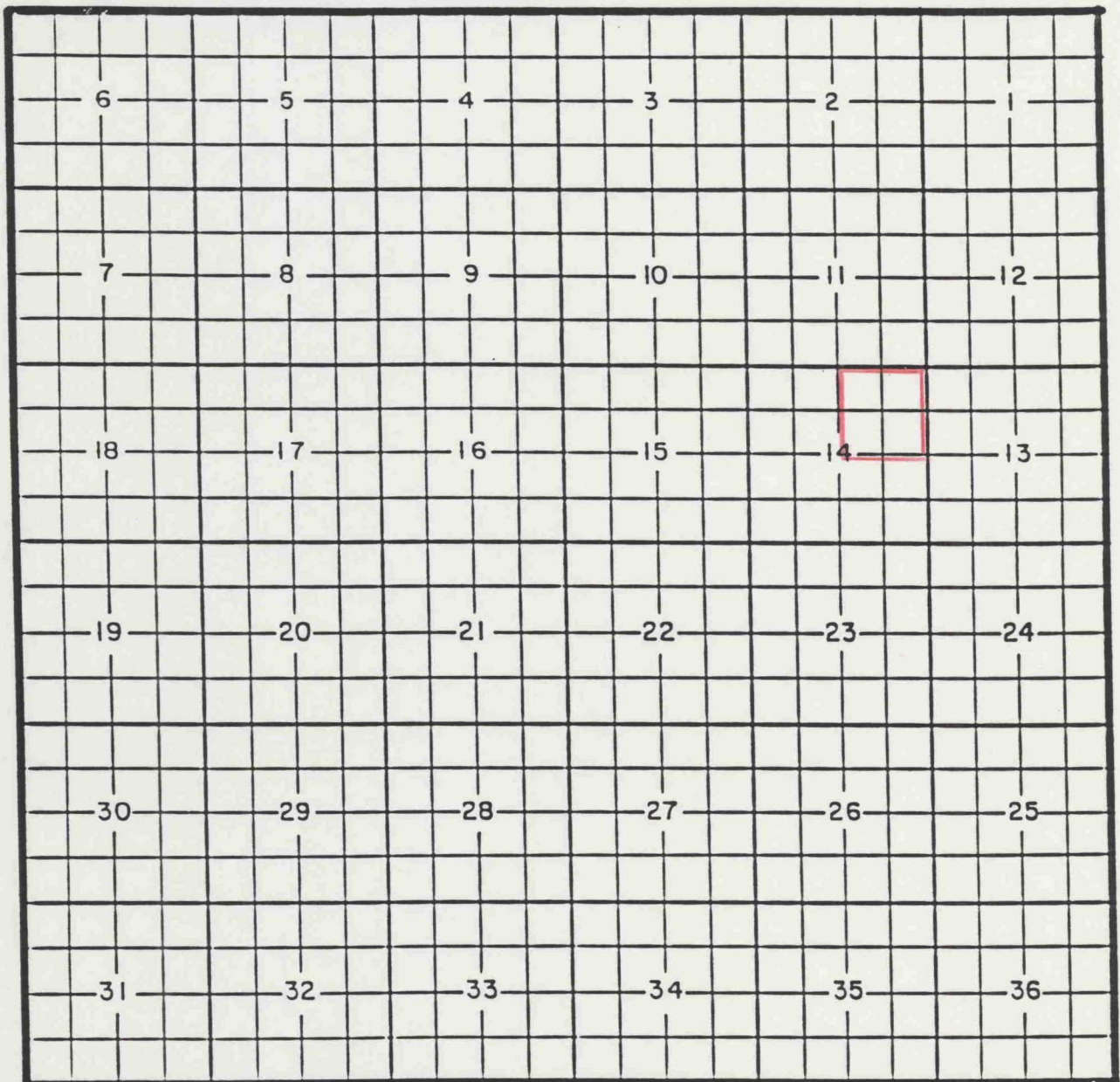
Proposed pool boundary outlined in red. Section 19: NW/4

COUNTY LEA

POOL SOUTHWEST HOUSE YATES-SEVEN RIVERS GAS

TOWNSHIP 20 South RANGE 38 East

NMPM



PURPOSE: One completed gas well capable of producing.

Seay Exploration Inc. Corrigan Well No. 1 located in Unit H of Section 14, Township 20 South, Range 38 East, NMPM. It was completed September 16, 1991, in the Yates-Seven Rivers formations. The top of the perforations is at 2,846 feet.

Proposed pool boundary outlined in red. Section 14: NE/4

COUNTY LEA

POOL SOUTH LUSK-BONE SPRING

TOWNSHIP 19 South

RANGE 32 East

NMPM

6	5	4	3	2	1
7	8	9	10	11	12
18	17	16	15	14	13
19	20	21	22	23	24
30	29	28	27	26	25
31	32	33	34	35	36

PURPOSE: One completed oil well capable of producing.

Texaco Exploration & Production Inc. New Mexico CR State Well No. 1 located in Unit D of Section 32, Township 19 South, Range 32 East, NMPM. It was completed July 3, 1990, in the Bone Spring formation. The top of the perforations is at 9,269 feet.

Proposed pool boundary outlined in red. Section 32: NW/4

COUNTY LEA

POOL NORTH QUERECHO PLAINS-DELAWARE

TOWNSHIP 18 South

RANGE 32 East

NMPM

6	5	4	3	2	1
7	8	9	10	11	12
18	17	16	15	14	13
19	20	21	22	23	24
30	29	28	27	26	25
31	32	33	34	35	36

PURPOSE: One completed oil well capable of producing.

BTA Oil Producers French 9004 JV-P Well No. 4 located in Unit A of Section 24, Township 18 South, Range 32 East, NMPM. It was completed September 13, 1991, in the Delaware formation. The top of the perforations is at 5,846 feet.

Proposed pool boundary outlined in red. Section 24: NE/4

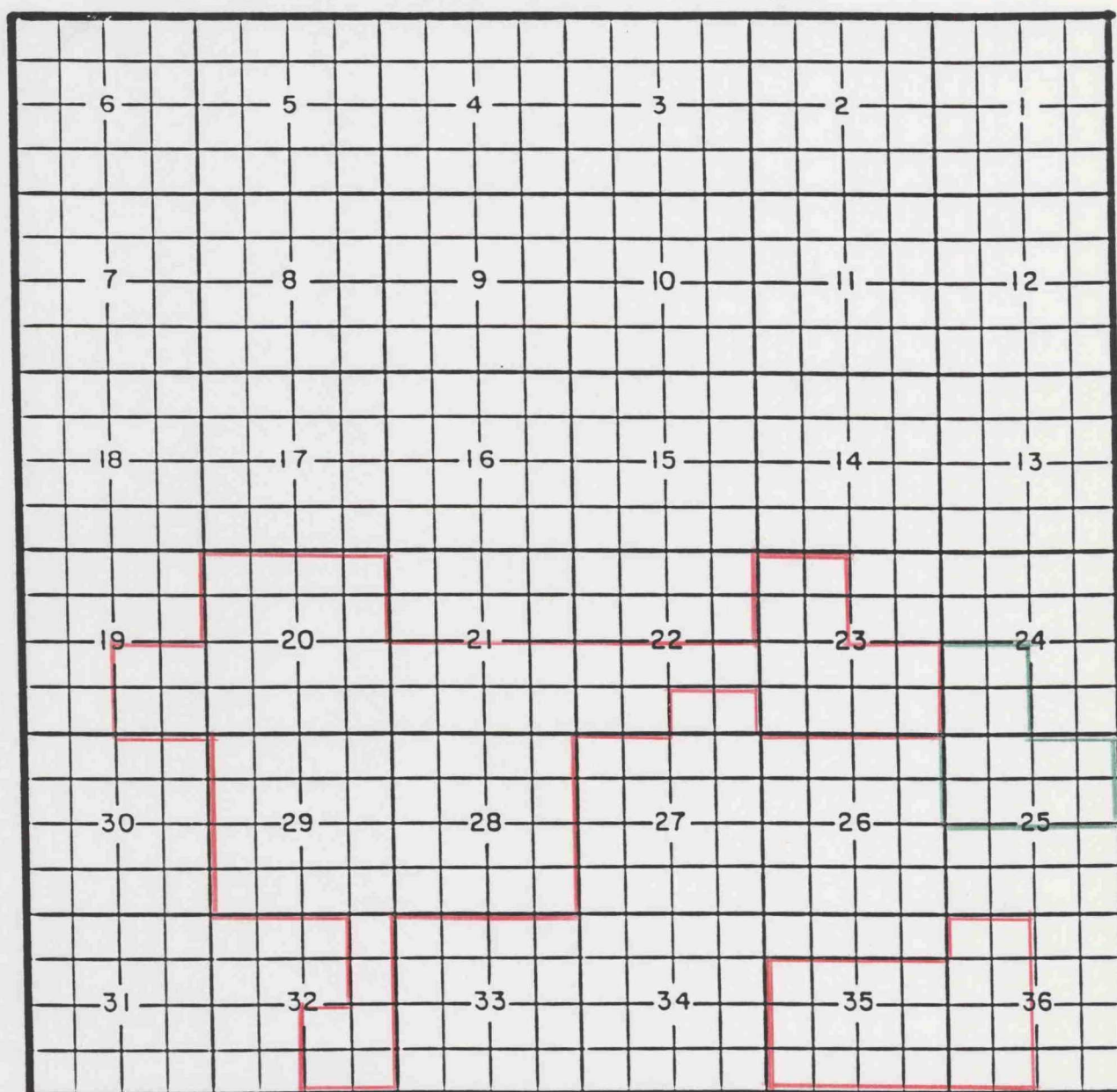
COUNTY LEA

POOL BLINEBRY OIL & GAS

TOWNSHIP 20 South

RANGE 38 East

NMPM



PURPOSE: One completed oil well capable of producing.

Stevens & Tull Inc. DK Well No. 2 located in Unit H of Section 25, Township 20 South, Range 38 East, NMPM. It was completed March 20, 1991, in the Blinebry formation. The top of the perforations is at 5,990 feet.

Pool boundary outlined in red.

Proposed pool extension outlined in green. Section 24: SW/4

Section 25: N/2

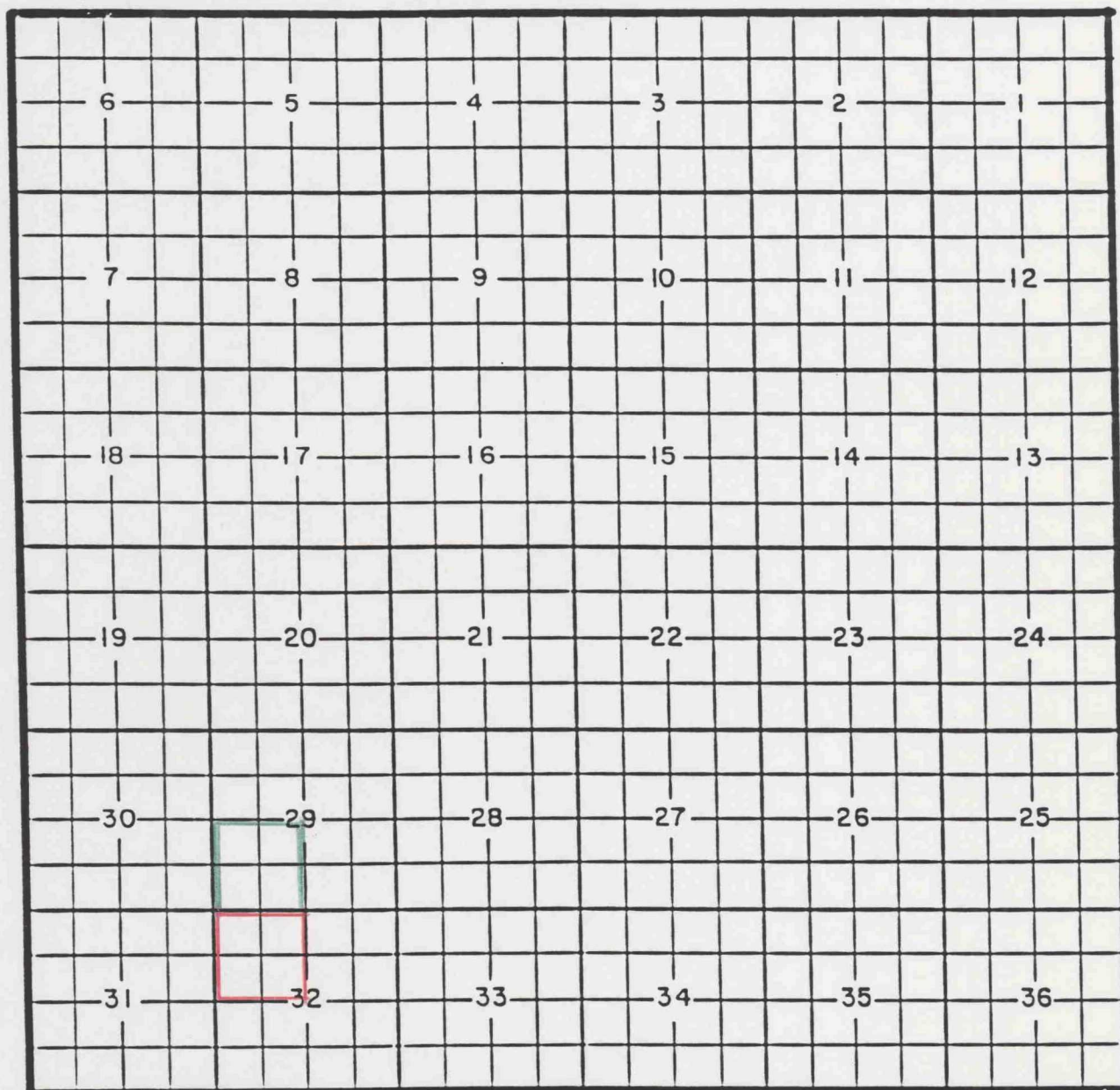
COUNTY LEA

POOL BUFFALO-QUEEN

TOWNSHIP 18 South

RANGE 33 East

NMPM



PURPOSE: One completed oil well capable of producing.

Robert N. Enfield Hudson Federal Well No. 5 located in Unit N of Section 29, Township 18 South, Range 33 East, NMPM. It was completed October 5, 1991, in the Queen formation. The top of the perforations is at 4,398 feet.

Pool boundary outlined in red.

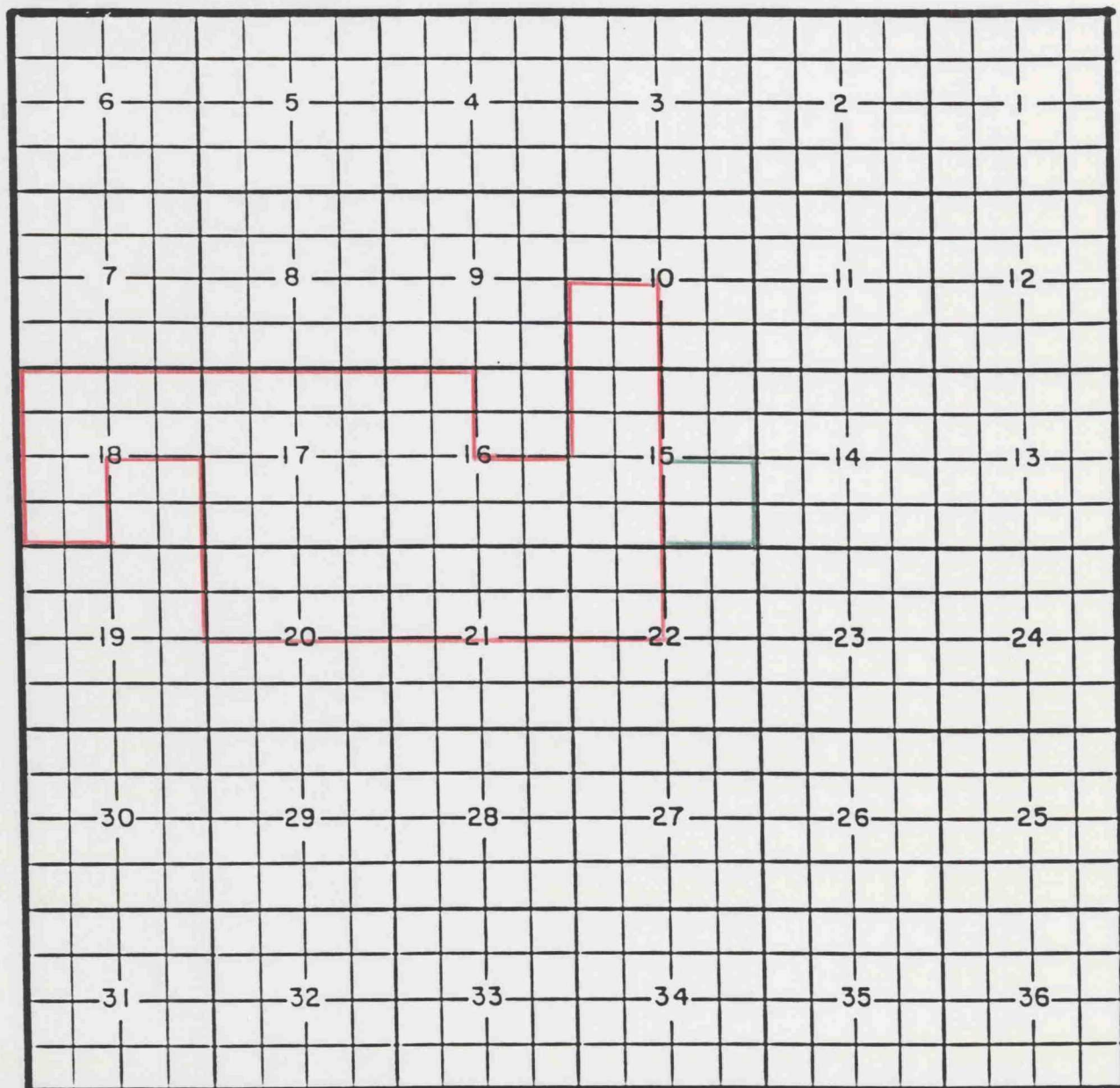
Proposed pool extension outlined in green. Section 29: SW/4

COUNTY LEA

POOL WEST CORBIN-DELAWARE

TOWNSHIP 18 South RANGE 33 East

NMPM



PURPOSE: One completed oil well capable of producing.

Marathon Oil Company State E-744-15 Well No. 1 located in Unit I of Section 15,
Township 18 South, Range 33 East, NMPM. It was completed September 5, 1991,
in the Delaware formation. The top of the perforations is at 5,271 feet.

Pool boundary outlined in red.

Proposed pool extension outlined in green. Section 15: SE/4

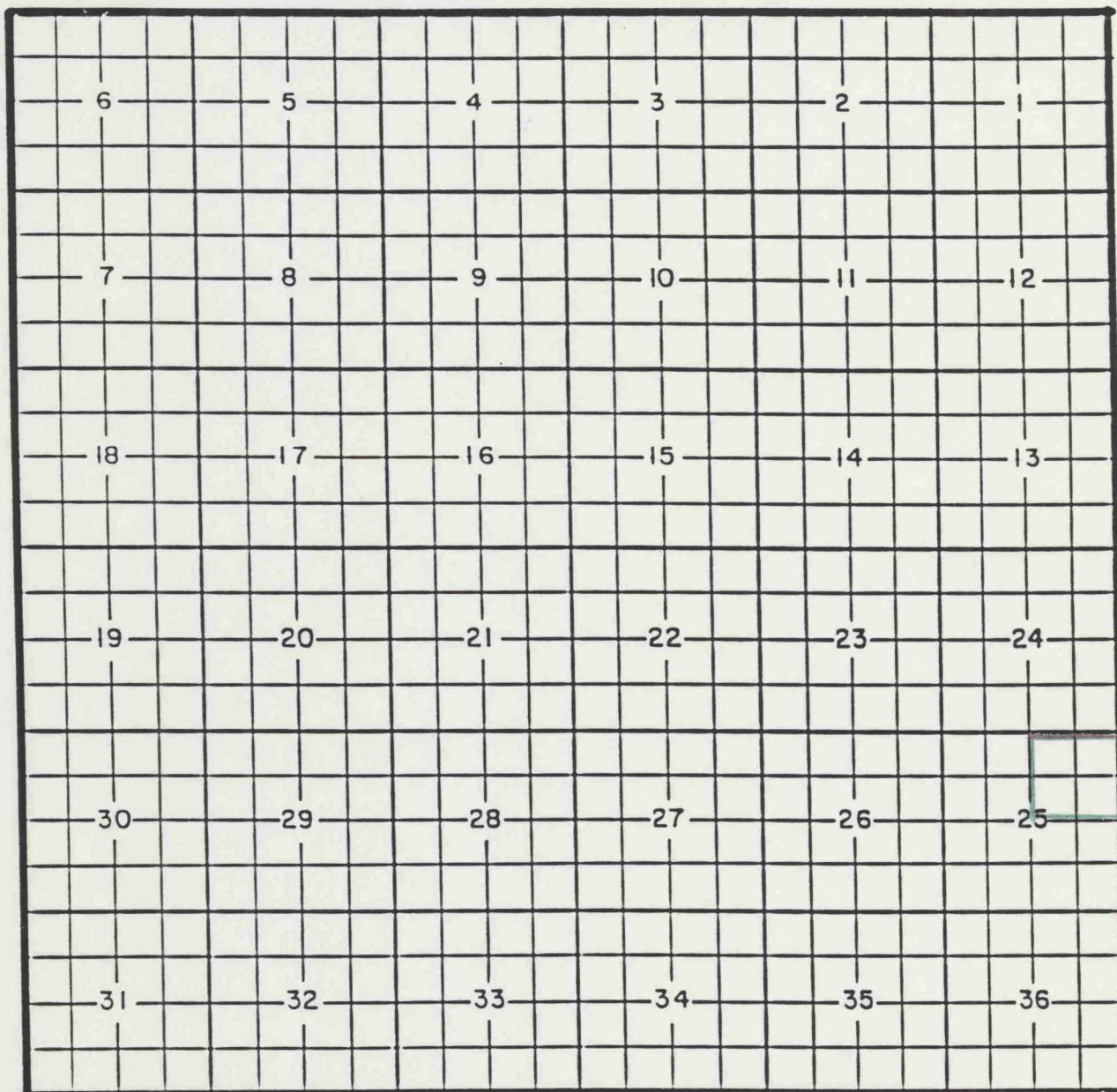
COUNTY LEA

POOL DK-DRINKARD

TOWNSHIP 20 South

RANGE 38 East

NMPM



PURPOSE: One completed oil well capable of producing.

Stevens & Tull Inc. DK Well No. 2 located in Unit H of Section 25, Township 20 South, Range 38 East, NMPM. It was completed January 24, 1991, in the Drinkard formation. The top of the perforations is at 6,857 feet.

Pool boundary outlined in red.

Proposed pool extension outlined in green. Section 25: NE/4

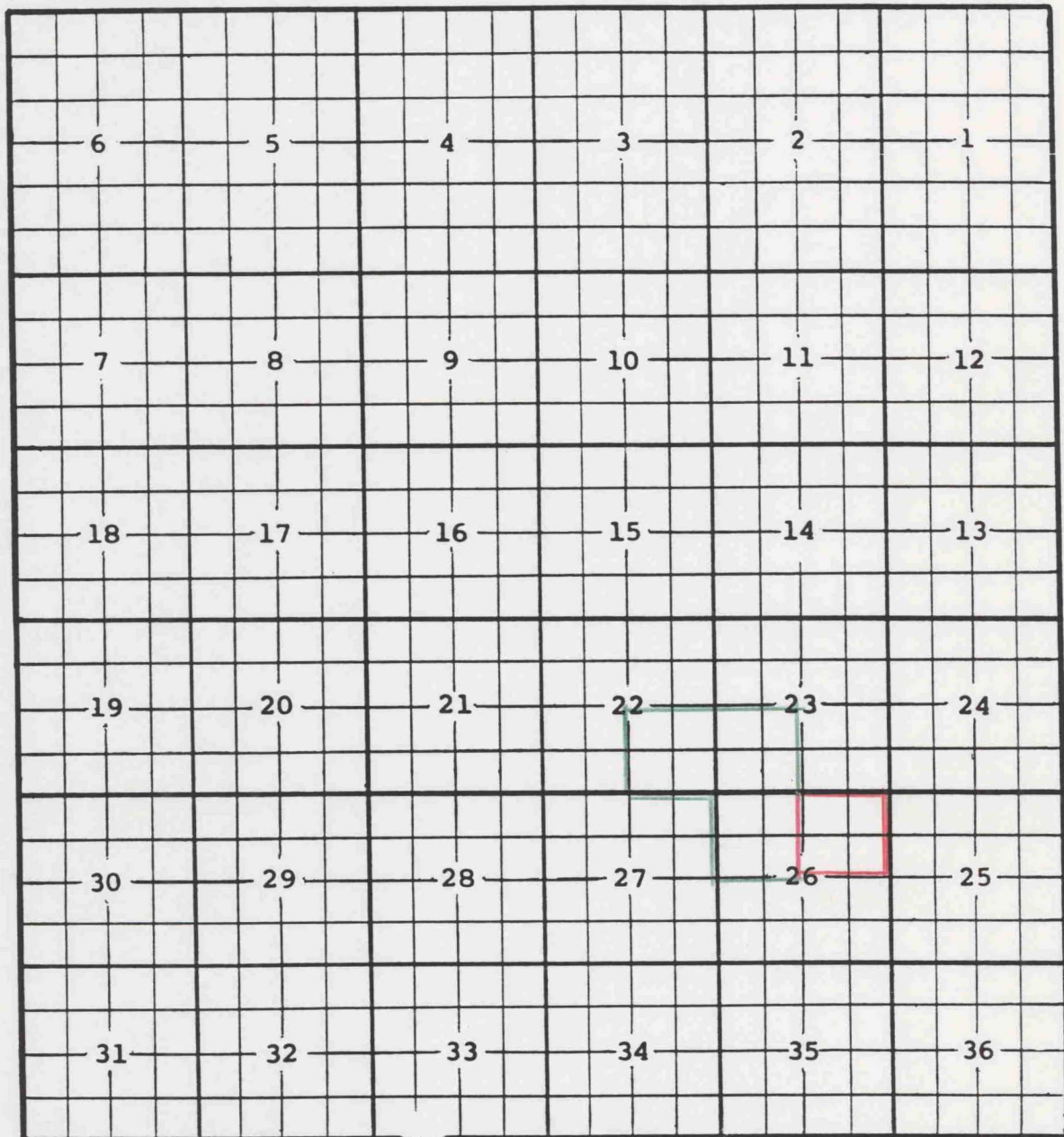
COUNTY LEA

POOL EAST GARRETT-DRINKARD

TOWNSHIP 16 South

RANGE 38 East

NMPM



PURPOSE: One completed oil well capable of producing.

Fina Oil & Chemical Company Genesis Well No. 1 located in Unit P of Section 22, Township 16 South, Range 38 East, NMPM. It was completed June 17, 1991, in the Drinkard formation. The top of the perforations is at 8,076 feet.

Pool boundary outlined in red.

Proposed pool extension outlined in green. Section 22: SE/4

Section 23: SW/4

Section 26: NW/4

COUNTY LEA


POOL

EAST GEM-DELAWARE

TOWNSHIP 19 South

RANGE 33 East

NMPM



PURPOSE: One completed oil well capable of producing.

Mitchell Energy Corporation Sapphire Federal Unit Well No. 1 located in Unit J of Section 23, Township 19 South, Range 33 East, NMPM. It was completed July 4, 1991, in the Delaware formation. The top of the perforations is at 7,220 feet.

Pool boundary outlined in red.

Proposed pool extension outlined in green. Section 23: S/2

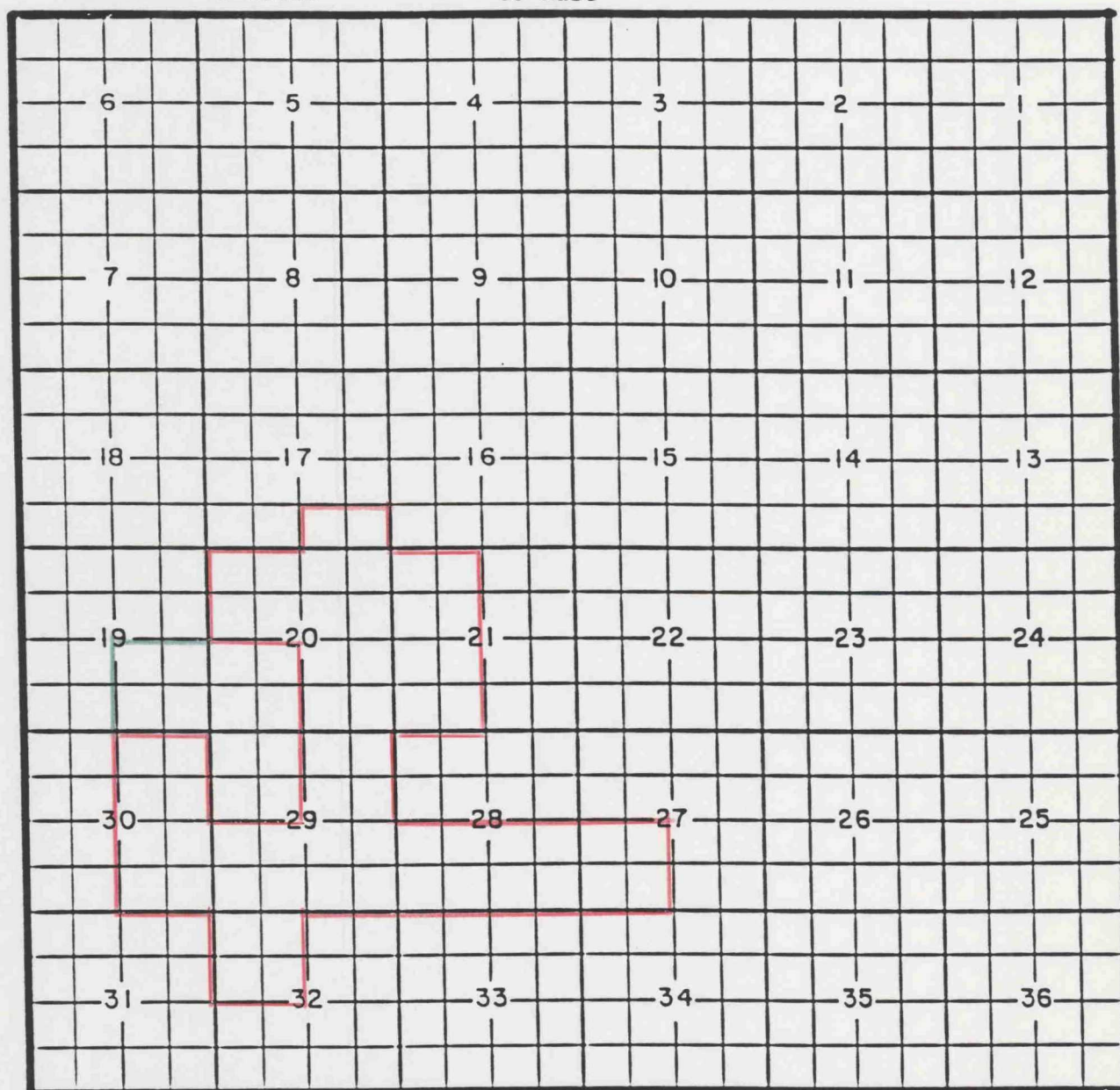
COUNTY LEA

POOL JENKINS-SAN ANDRES

TOWNSHIP 9 South

RANGE 35 East

NMPM



PURPOSE: One completed oil well capable of producing.

Dakota Resources Inc. (I) Johnson Well No. 1 located in Unit J of Section 19, Township 9 South, Range 35 East, NMPM. It was completed May 5, 1991, in the San Andres formation. The top of the perforations is at 4,767 feet.

Pool boundary outlined in red.

Proposed pool extension outlined in green. Section 19: SE/4

Section 20: SW/4

Section 29: NW/4

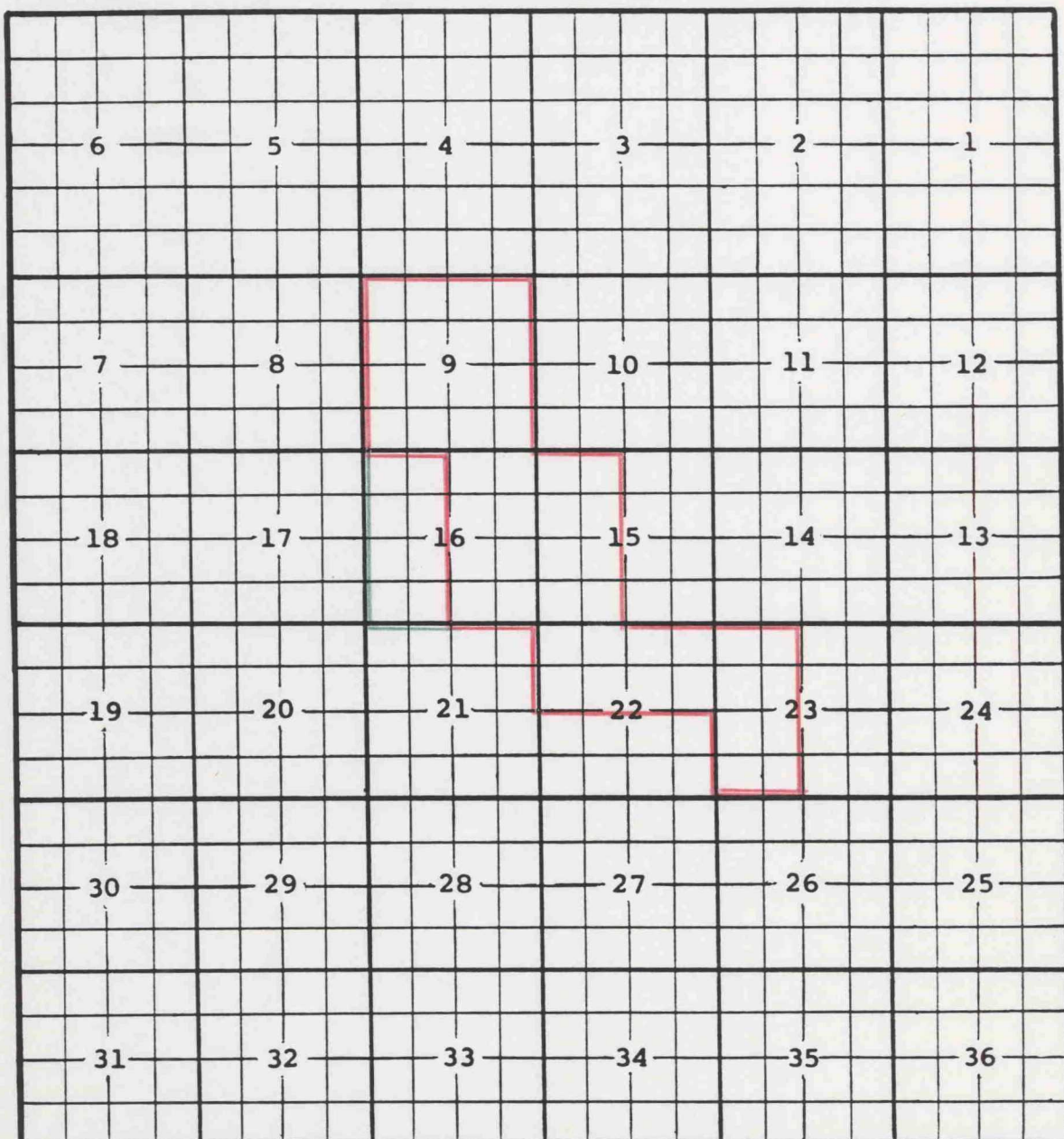
COUNTY LEA

POOL KEMNITZ-MORROW GAS

TOWNSHIP 16 South

RANGE 34 East

NMPM



PURPOSE: One completed gas well capable of producing.

Elk Oil Company Northeast Kemnitz Well No. 8 located in Unit K of Section 16, Township 16 South, Range 34 East, NMPM. It was completed July 27, 1991, in the Morrow formation. The top of the perforations is at 13,063 feet.

Pool boundary outlined in red.

Proposed pool extension outlined in green. Section 16: W/2

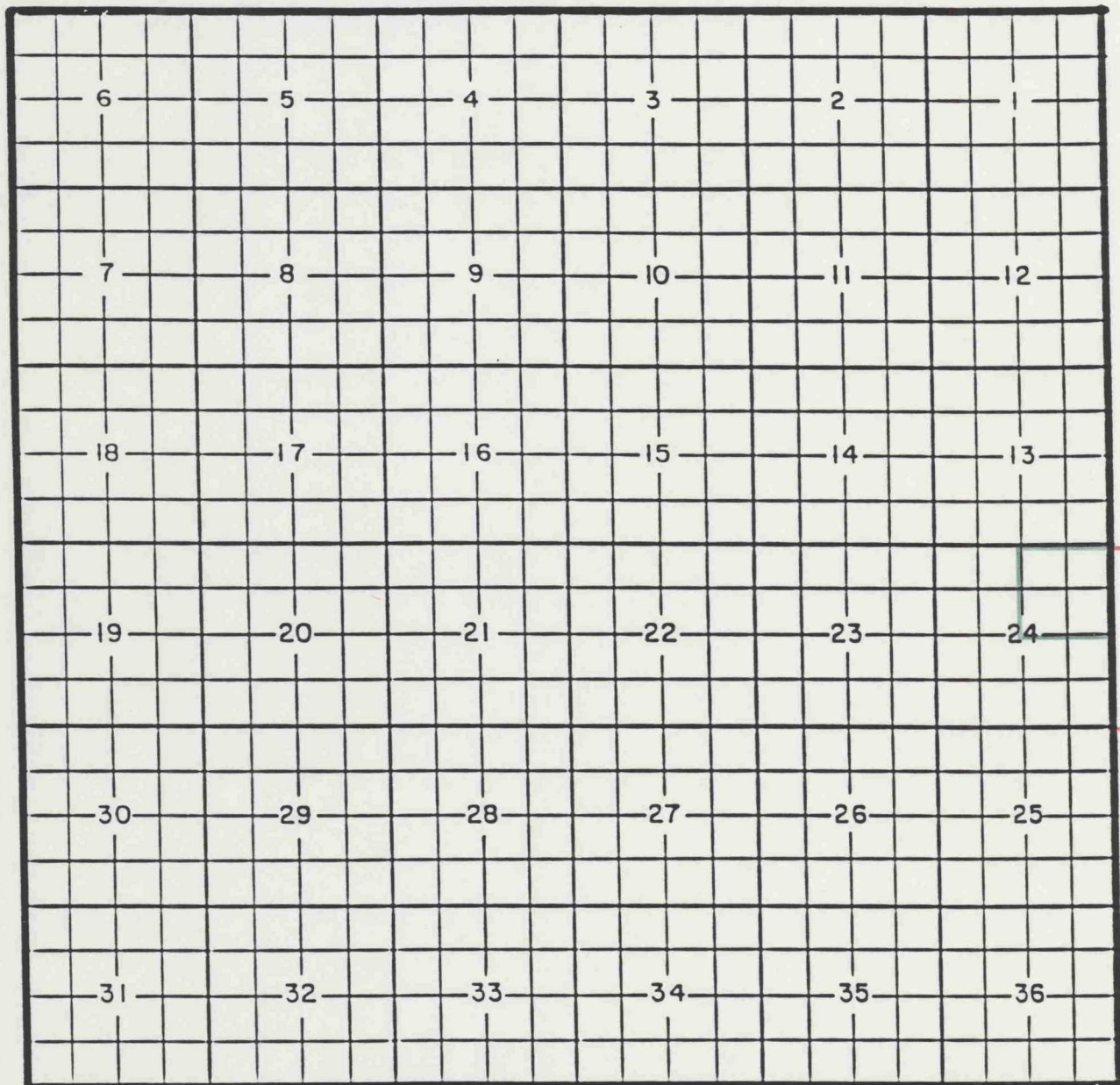
COUNTY ROOSEVELT

POOL WEST MILNESAND-PENNSYLVANIAN

TOWNSHIP 8 South

RANGE 33 East

NMPM



PURPOSE: One completed oil well capable of producing.

Nearburg Producing Company Caldwell 24 Well No. 1 located in Unit H of Section 24, Township 8 South, Range 33 East, NMPM. It was completed August 27, 1991, in the Pennsylvanian formation. The top of the perforations is at 9,187 feet.

Pool boundary outlined in red.

Proposed pool extension outlined in green. Section 24: NE/4

COUNTY LEA

POOL NORTH OSUDO-MORROW GAS

TOWNSHIP 19 South

RANGE 36 East

NMPM

6	5	4	3	2	1
7	8	9	10	11	12
18	17	16	15	14	13
19	20	21	22	23	24
30	29	28	27	26	25
31	32	33	34	35	36

PURPOSE: One completed gas well capable of producing.

Nearburg Producing Company Leo 30 Federal Com Well No. 1 located in Unit J of Section 30, Township 19 South, Range 36 East, NMPM. It was completed October 11, 1991, in the Morrow formation. The top of the perforations is at 11,908 feet.

Pool boundary outlined in red.

Proposed pool extension outlined in green. Section 30: All

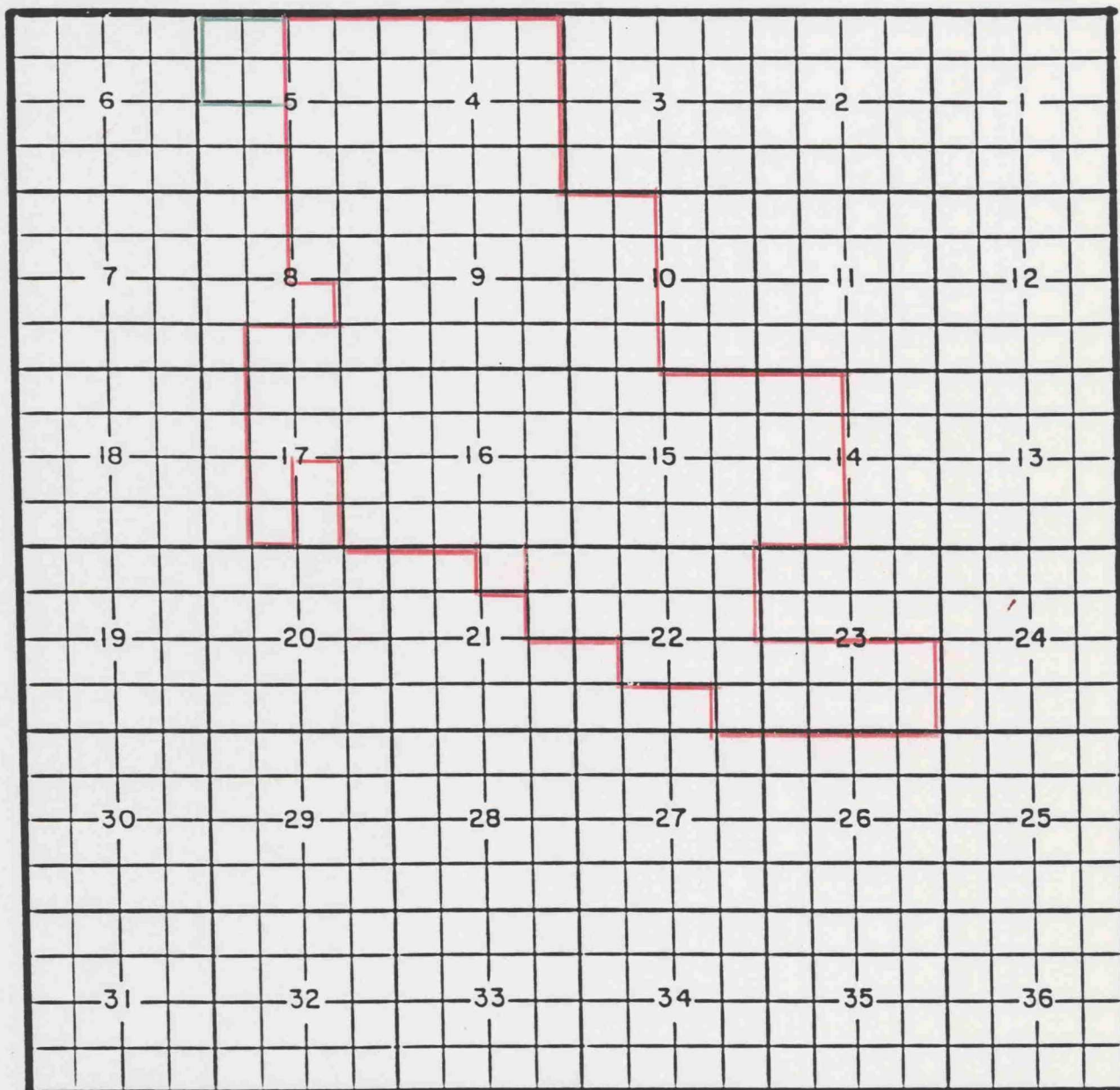
COUNTY LEA

POOL RHODES YATES-SEVEN RIVERS GAS

TOWNSHIP 26 South

RANGE 37 East

NMPM



PURPOSE: One completed gas well capable of producing.

Meridian Oil Inc. C. W. Shepherd Federal Well No. 8 located in Unit C of Section 5, Township 26 South, Range 37 East, NMPM. It was completed August 26, 1991, in the Yates formation. The top of the perforations is at 2,743 feet.

Pool boundary outlined in red.

Proposed pool extension outlined in green. Section 5: NW/4

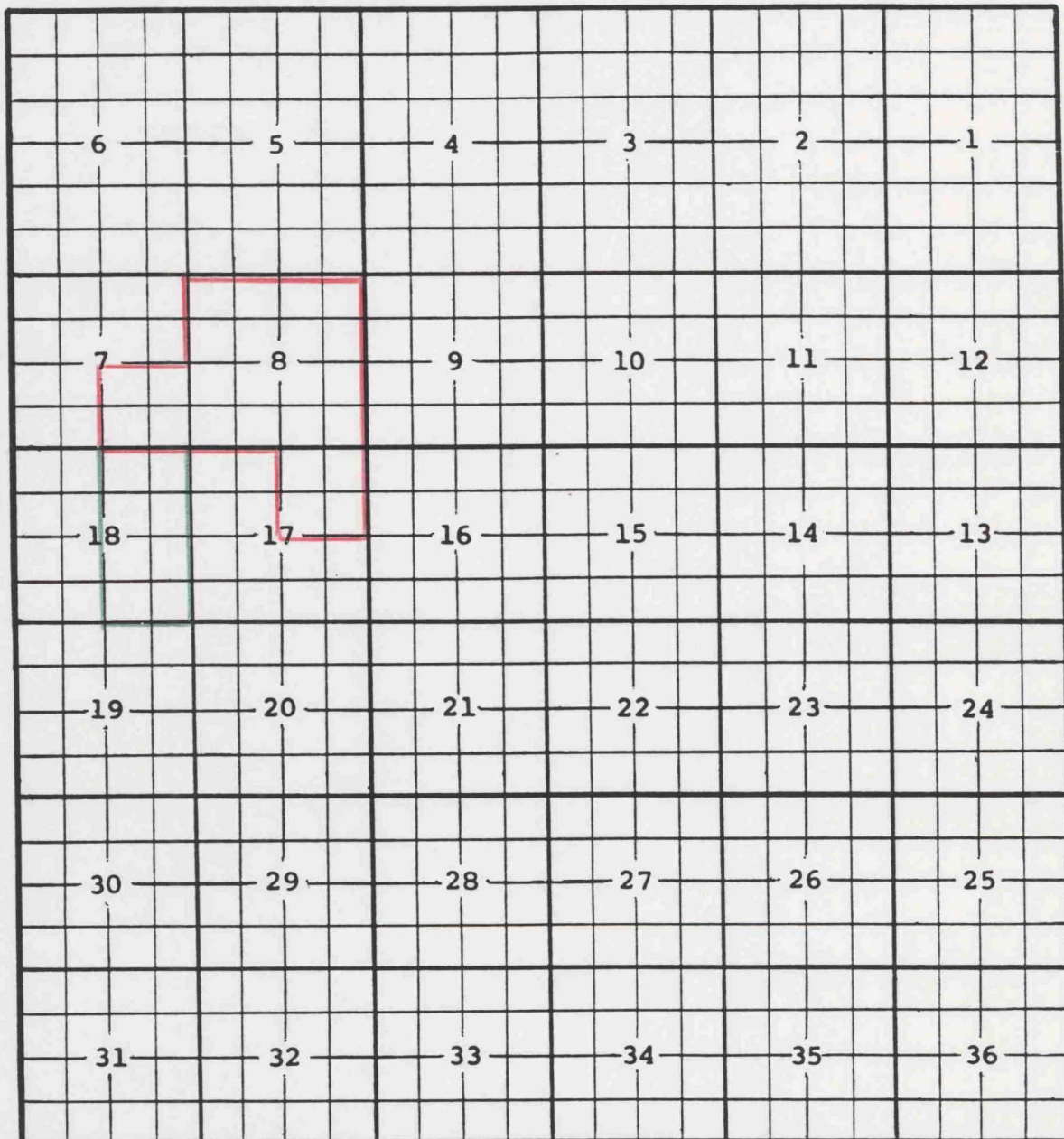
COUNTY LEA

POOL NORTH SANMAL-PENNSYLVANIAN

TOWNSHIP 16 South

RANGE 33 East

NMPM



PURPOSE: One completed oil well capable of producing.

Hondo Drilling Company Hondo State Well No. 1 located in Unit 0 of Section 18, Township 16 South, Range 33 East, NMPM. It was completed September 9, 1991, in the Pennsylvanian formation. The top of the perforations is at 11,266 feet.

Pool boundary outlined in red.

Proposed pool extension outlined in green. Section 18: E/2

POOL SOUTH SHOE BAR-WOLFCAMP

TOWNSHIP 16 South

RANGE 36 East

NMPM

A 6x6 grid of graph paper. The numbers 1 through 36 are placed in the center of each cell, arranged in a boustrophedon pattern (alternating rows from right to left and left to right).

6	5	4	3	2	1
7	8	9	10	11	12
18	17	16	15	14	13
19	20	21	22	23	24
30	29	28	27	26	25
31	32	33	34	35	36

PURPOSE: One completed oil well capable of producing.

Mobil Producing TX & NM Inc. Kristi State 31 Well No. 1 located in Unit M of
Section 31, Township 16 South, Range 36 East, NMPM. It was completed
August 14, 1991, in the Wolfcamp formation. The top of the perforations
is at 10,290 feet.

Pool boundary outlined in red.

Proposed pool extension outlined in green. Section 31: SW/4

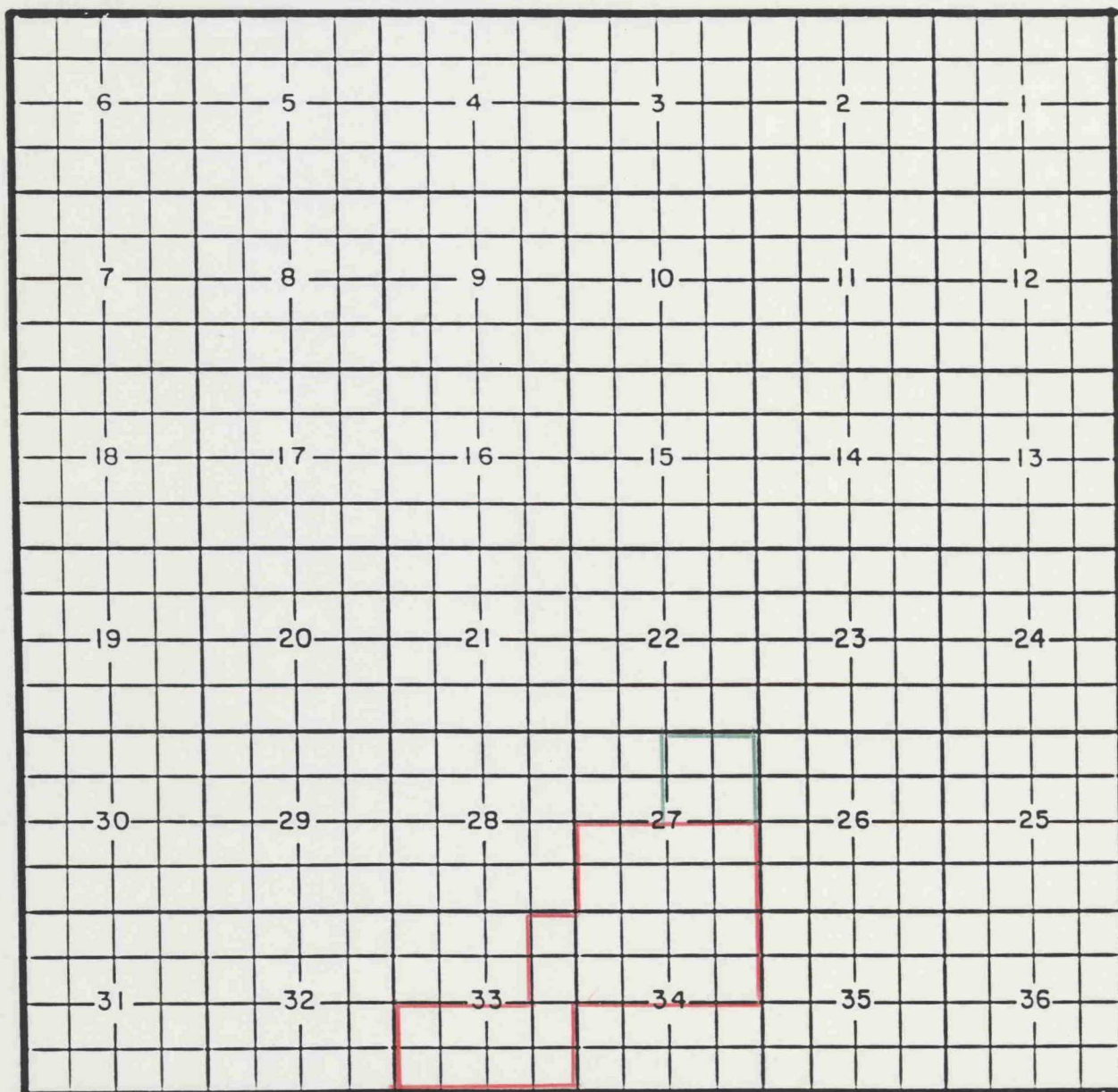
COUNTY LEA

POOL VACUUM-YATES

TOWNSHIP 17 South

RANGE 35 East

NMPM



PURPOSE: One completed oil well capable of producing.

OXY USA Inc. State K Well No. 6 located in Unit G of Section 27, Township 17 South, Range 35 East, NMPM. It was completed August 20, 1991, in the Yates formation. The top of the perforations is at 3,022 feet.

Pool boundary outlined in red.

Proposed pool extension outlined in green. Section 27: NE/4

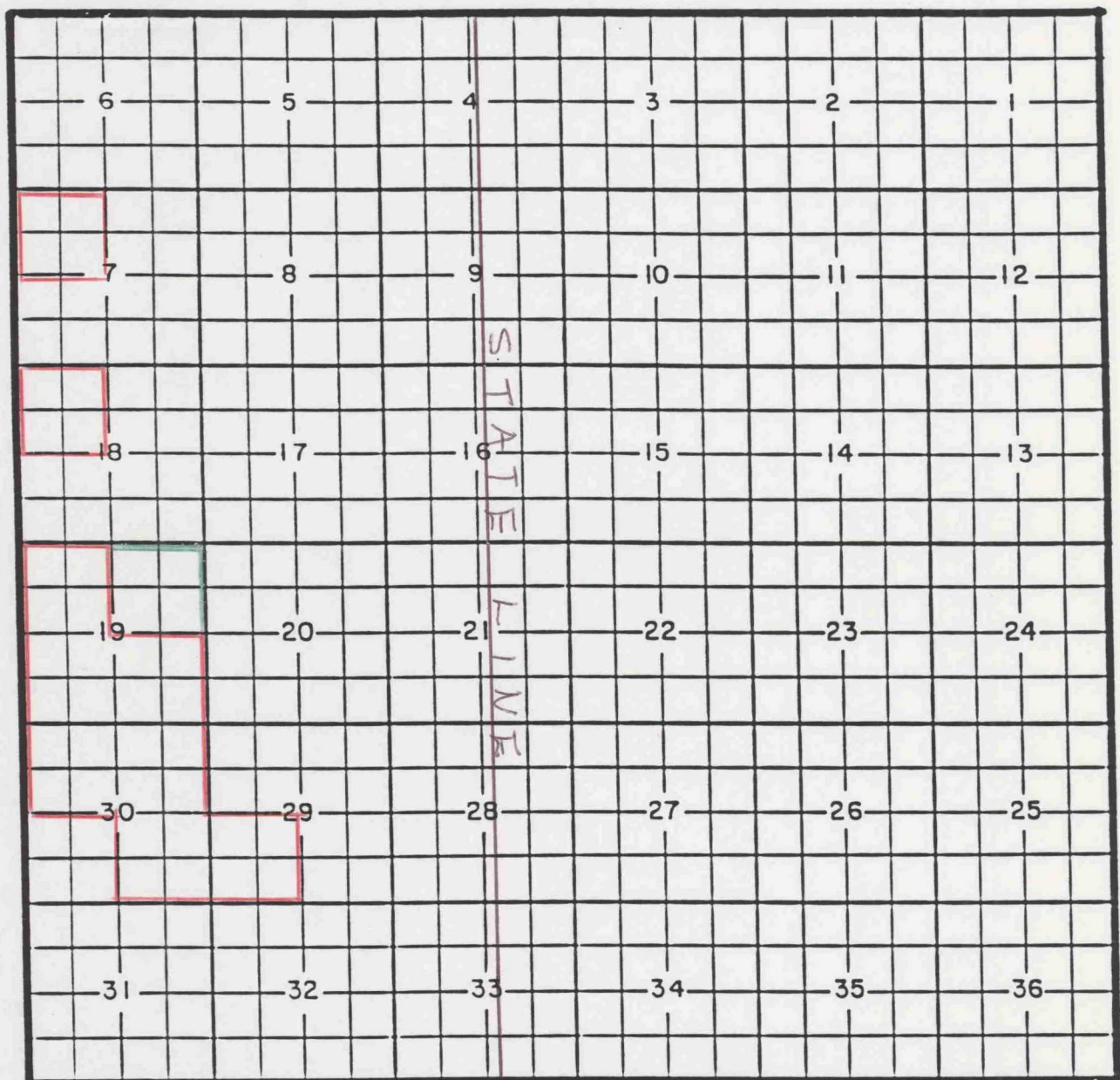
COUNTY LEA

POOL WANTZ-GRANITE WASH

TOWNSHIP 22 South

RANGE 38 East

NMPM



PURPOSE: One completed oil well capable of producing.

Texaco Exploration & Production Inc. A. H. Blinebry Federal NCT-1 Well No. 7 located in Unit G of Section 19, Township 22 South, Range 38 East, NMPM. It was completed June 12, 1991, in the Granite Wash formation. The top of the perforations is at 7,378 feet.

Pool boundary outlined in red.

Proposed pool extension outlined in green. Section 19: NE/4

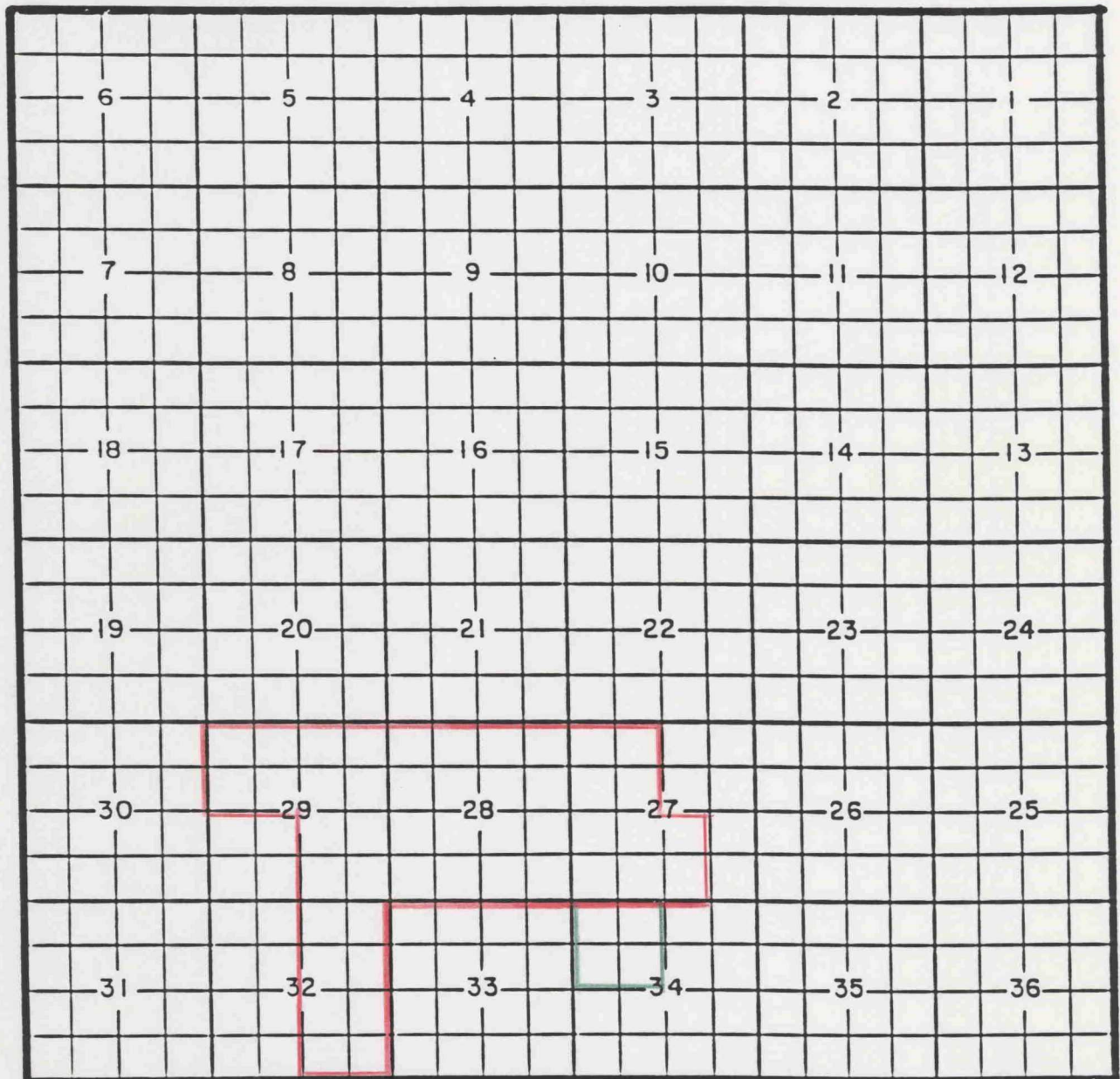
COUNTY LEA

POOL WARREN-DRINKARD

TOWNSHIP 20 South

RANGE 38 East

NMPM



PURPOSE: One completed oil well capable of producing.

Conoco Inc. Warren Unit Well No. 97 located in Unit D of Section 34, Township 20 South, Range 38 East, NMPM. It was completed August 15, 1991, in the Drinkard formation. The top of the perforations is at 6,730 feet.

Pool boundary outlined in red.

Proposed pool extension outlined in green. Section 34: NW/4

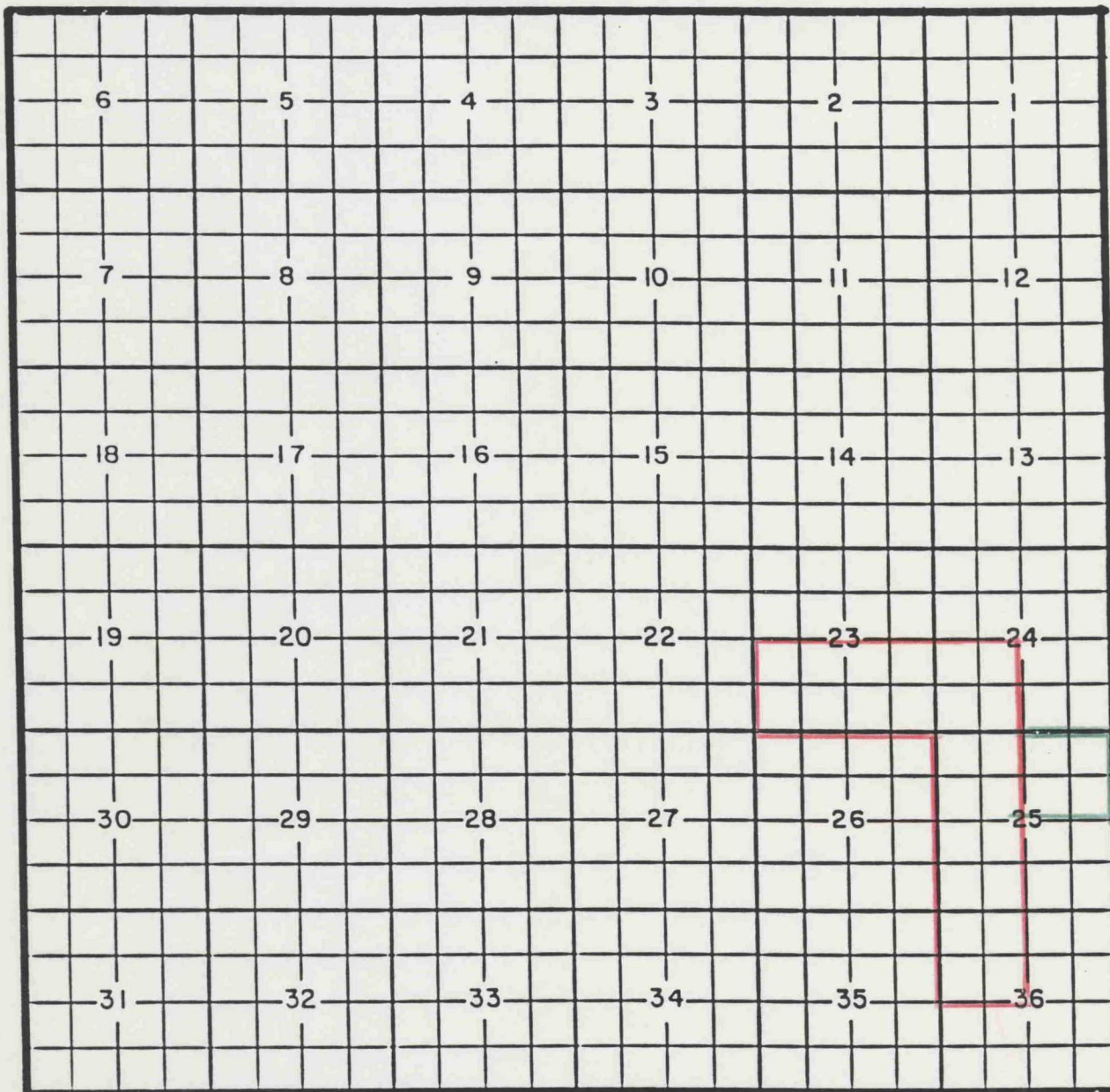
COUNTY LEA

POOL EAST WARREN-TUBB GAS

TOWNSHIP 20 South

RANGE 38 East

NMPM



PURPOSE: One completed oil well capable of producing.

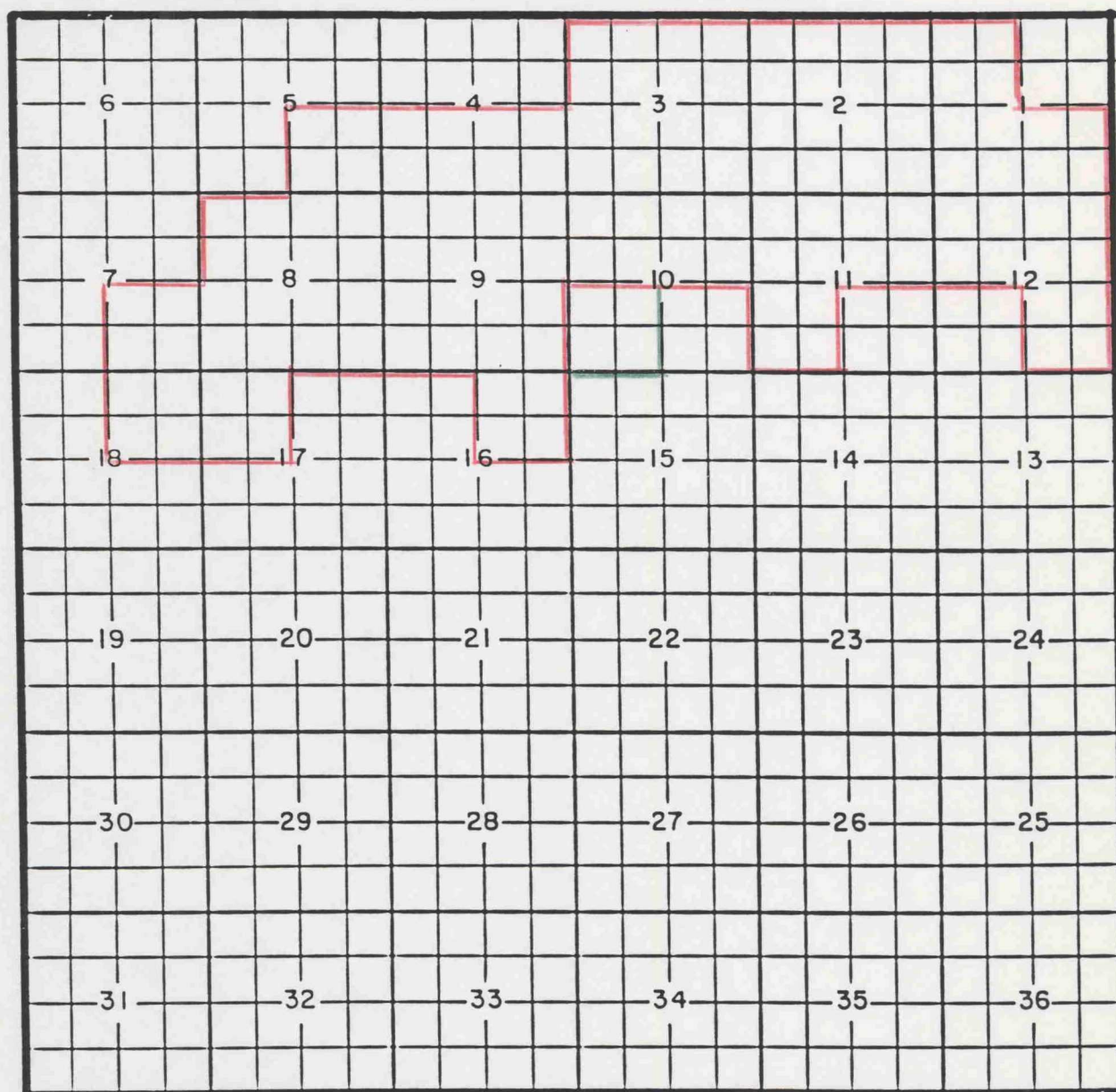
Stevens & Tull Inc. DK Well No. 2 located in Unit H of Section 25, Township 20 South, Range 38 East, NMPM. It was completed February 16, 1991, in the Tubb formation as an oil well producing in a gas pool. The top of the perforations is at 6,542 feet.

Pool boundary outlined in red.

Proposed pool extension outlined in green. Section 25: NE/4

COUNTY LEA POOL NORTH YOUNG-BONE SPRING

TOWNSHIP 18 South RANGE 32 East NMPM



PURPOSE: One completed oil well capable of producing.

Harvey E. Yates Company Young Deep Unit Well No. 29 located in Unit K of
Section 10, Township 18 South, Range 32 East, NMPM. It was completed September
12, 1991, in the bone Spring formation. The top of the perforations is at
8,863 feet.

Pool boundary outlined in red.

Proposed pool extension outlined in green. Section 10: SW/4