

May 16, 1986

Exploration & Development  
South Four Lakes Unit  
Lea County, New Mexico

22-3

New Mexico Oil Conservation Division  
P. O. Box 2088  
Santa Fe, New Mexico 87501

Gentlemen:

Reference is made to Case No. 962, Order No. R-710, which requires the submission of progress reports covering exploration and development on any land committed to the South Four Lakes Unit, Lea County, New Mexico.

Eight wells have been completed by Exxon on Unit acreage. Currently, the status of these wells is as follows:

- 3 wells plugged and abandoned
- 3 wells producing
- 1 well used for salt water disposal
- 1 well shut in, pending a recompletion evaluation

Exxon also negotiated a farmout on Unit acreage with Mabee Royalties, Inc., who drilled a well to 10,512 feet, which was completed as a dry hole.

Exxon drilled the South Four Lakes Unit #8 in April, 1986. The well was completed in the Devonian for 76 BO/22 BW/480 MCFPD. The South Four Lakes Unit #1 will be recompleted into the Glorieta by the third quarter of 1986. Should you desire additional information please contact us.

Very truly yours,

  
B. J. Ingram  
District Manager

BJI/sg

cc: Commission of Public Land  
P. O. Box 791  
Santa Fe, New Mexico 87501

Mr. T. J. Tibbitts  
Midland, Texas

#9166

**EXXON** CORPORATION

December 5, 1985

Exploration & Development  
South Four Lakes Unit  
Lea County, New Mexico

22-3

New Mexico Oil Conservation Division  
P. O. Box 2088  
Santa Fe, New Mexico 87501

Gentlemen:

Reference is made to Case No. 962, Order No. R-710, which requires the submission of progress reports covering exploration and development on any land committed to the South Four Lakes Unit, Lea County, New Mexico.

Seven wells, all listed on previous reports, have been completed by Exxon on Unit acreage. Currently, the status of these wells is as follows:

- 3 wells plugged and abandoned
- 2 wells producing
- 1 well used for salt water disposal
- 1 well shut in, pending a recompletion evaluation

Exxon also negotiated a farmout on Unit acreage with Mabey Royalties, Inc., who drilled a well to 10,512 feet, which was completed as a dry hole.

Exxon plans to spud the South Four lakes Unit #9 in December, 1985. The well is a 12,900' Devonian development well located 660' FNL and 990' FEL, Section 2, T-12-S, R-34-E. The South Four Lakes Unit #1 will be recompleted into the Glorieta during the first quarter of 1986. Should you desire additional information please contact us.

Very truly yours,


*AR Berger*  
For B. J. Ingram  
District Manager

BJI/sq

cc: Commission of Public Land  
P. O. Box 791  
Santa Fe, New Mexico 87501

Mr. T. J. Tibbitts  
Midland, Texas

State of New Mexico



#962  
962

JIM BACA  
COMMISSIONER

Commissioner of Public Lands

September 18, 1985

P.O. BOX 1148  
SANTA FE, NEW MEXICO 87504-1148  
Express Mail Delivery Uses  
310 Old Santa Fe Trail  
Santa Fe, New Mexico 87501

REGISTERED MAIL-RETURN RECEIPT REQUESTED

Emmon Corporation  
P. O. Box 1600  
Midland, Texas 79702

Re: 1985 Plan of Development  
South Four Lakes Unit  
Lea County, New Mexico

ATTENTION: LAND DEPARTMENT

Gentlemen:

Reference is made to Case No. 962, Order No. R-710, Section 3 (b) which states that "the Unit Operator periodically shall file with the Commission a South Four Lakes Unit Statement of Progress summarizing operations for the exploration and development of any lands committed to said South Four Lakes Unit Agreement. This statement of progress shall be filed within 30 days after the expiration of each six-months period during the term of the Unit Agreement, and shall contain such pertinent data as may be necessary for the Commission to determine the progress being made in the South Four Lakes Unit Area.

Please furnish us with a copy of this year's plan. Our records indicate that you have one producing well within this unit. We will not accept a Plan of Development for 1985 unless it calls for the drilling of a well to be completed by December 31, 1985. If you can not drill a well by the December 31, 1985, we strongly recommend that you contract the unit area to the pro-rata unit of the current producing well.

If we may be of further help please do not hesitate to call on us.

Very truly yours,

JIM BACA  
COMMISSIONER OF PUBLIC LANDS

BY: *Ray D. Graham*  
RAY D. GRAHAM, Director  
Oil and Gas Division  
AC 505/827-5744

12/22/85

PO- Santa Fe, New Mexico  
Phillips Petroleum Corp. Lessee E-2064

**EXXON** COMPANY, U.S.A.  
1700 WEST BROADWAY • ANDREWS, TEXAS 79714

# 962

PRODUCTION DEPARTMENT  
ANDREWS DISTRICT

B. J. INGRAM  
DISTRICT MANAGER

May 28, 1985

Exploration & Development  
South Four Lakes Unit - *South*  
Lea County, New Mexico

22-3

New Mexico Oil Conservation Division  
P. O. Box 2088  
Santa Fe, New Mexico 87501

Gentlemen:

Reference is made to Case No. 962, Order No. R-710, which requires the submission of progress reports covering exploration and development on any land committed to the South Four Lakes Unit, Lea County, New Mexico.

Seven wells, all listed on previous reports, have been completed by Exxon on Unit acreage. Currently, the status of these wells is as follows:

- 3 wells plugged and abandoned
- 2 wells producing
- 1 well used for salt water disposal
- 1 well shut in, pending a recompletion evaluation

Exxon also negotiated a farmout on Unit acreage with Mabee Royalties, Inc., who drilled a well to 10,512 feet, which was completed as a dry hole.

No further development is scheduled at this time. Should you desire additional information please contact us.

Very truly yours,

  
B. J. Ingram  
District Manager

JWJ/sg


cc: Commission of Public Land  
P. O. Box 791  
Santa Fe, New Mexico 87501

Mr. T. J. Tibbitts  
Midland, Texas

A DIVISION OF EXXON CORPORATION

**EXXON** COMPANY, U.S.A.  
1700 WEST BROADWAY · ANDREWS, TEXAS 79714

# 962



PRODUCTION DEPARTMENT  
ANDREWS DISTRICT

B. J. INGRAM  
DISTRICT MANAGER

November 21, 1984

Exploration & Development  
South Four Lakes Unit  
Lea County, New Mexico

22-3

New Mexico Oil Conservation Division  
P. O. Box 2088  
Santa Fe, New Mexico 87501

Gentlemen:

Reference is made to Case No. 962, Order No. R-710, which requires the submission of progress reports covering exploration and development on any land committed to the South Four Lakes Unit, Lea County, New Mexico.

Seven wells, all listed on previous reports, have been completed by Exxon on Unit acreage. Currently, the status of these wells is as follows:

- 3 wells plugged and abandoned
- 2 wells producing
- 1 well used for salt water disposal
- 1 well shut in, pending a recompletion evaluation

Exxon also negotiated a farmout on Unit acreage with Mabey Royalties, Inc., who drilled a well to 10,512 feet, which was completed a dry hole.

No further development is scheduled at this time. Should you desire additional information please contact us.

Very truly yours,

  
B. J. Ingram  
District Manager

CDC/sg


cc: Commission of Public Land  
P. O. Box 791  
Santa Fe, New Mexico 87501

Mr. T. J. Tibbitts  
Midland, Texas

A DIVISION OF EXXON CORPORATION

#962

**EXXON** COMPANY, U.S.A.  
1700 WEST BROADWAY • ANDREWS, TEXAS 79714



PRODUCTION DEPARTMENT  
ANDREWS DISTRICT

May 11, 1984

Exploration & Development  
South Four Lakes Unit  
Lea County, New Mexico

22-3

ok

New Mexico Oil Conservation Division  
P. O. Box 2088  
Santa Fe, New Mexico 87501

Gentlemen:

Reference is made to Case No. 962, Order No. R-710, which requires the submission of progress reports covering exploration and development of an land committed to the South Four Lakes Unit, Lea County, New Mexico.

Seven wells, all listed on previous reports, have been completed by Exxon on Unit acreage. Currently, the status of these wells is as follows:

- 3 wells plugged and abandoned
- 2 wells producing
- 1 well used for salt water disposal
- 1 well shut in, pending a recompletion evaluation

Exxon also negotiated a farmout on Unit acreage with Mabee Royalties, Inc., who drilled a well to 10,512 feet, which was completed as a dry hole.

No further development is scheduled at this time. Should you desire additional information please contact us.

Very truly yours,

  
B. J. Ingram  
District Manager

CDC/sg


cc: Commission of Public Land  
P. O. Box 791  
Santa Fe, New Mexico 87501

Mr. T. J. Tibbitts  
Midland, Texas

**EXXON** COMPANY, U.S.A.  
1700 WEST BROADWAY • ANDREWS, TEXAS 79714

PRODUCTION DEPARTMENT  
ANDREWS DISTRICT

B. J. INGRAM  
DISTRICT MANAGER



962

November 23, 1983

Exploration & Development  
South Four Lakes Unit  
Lea County, New Mexico

22-3

New Mexico Oil Conservation Division  
P. O. Box 2088  
Santa Fe, New Mexico 87501

Gentlemen:

Reference is made to Case No. 962 Order No. R-710, which requires the submission of progress reports covering exploration and development of any land committed to the South Four Lakes Unit, Lea County, New Mexico.

Seven wells, all listed on previous reports, have been completed by Exxon on Unit acreage. Currently, the status of these wells is as follows:

3 wells plugged and abandoned  
3 wells producing  
1 well used for salt water disposal

Exxon also negotiated a farmout on Unit acreage with Mabey Royalties, Inc., who drilled a well to 10,512 feet, which was completed as a dry hole.

No further development is scheduled at this time. Should you desire additional information please contact us.

Very truly yours,

B. J. Ingram  
District Manager

CDC/sg

cc: Commission of Public Land  
P. O. Box 791  
Santa Fe, New Mexico 87501

Mr. T. J. Tibbitts  
Midland, Texas

# State of New Mexico



## Commissioner of Public Lands

June 14, 1983

P.O. BOX 1148  
SANTA FE, NEW MEXICO 87504-1148

JIM BACA  
COMMISSIONER

Exxon Company, U.S.A.  
1700 West Broadway  
Andrews, Texas 79717

Re: 1983 Exploration & Development  
South Four Lakes Unit  
Lea County, New Mexico

ATTENTION: Mr. B. J. Ingram

Gentlemen:

The Commissioner of Public Lands has this date **approved** your 1983 Exploration and Development plan for the South Four Lakes Unit dated June 3, 1983. Such plan calls for no further development at this time.

Our approval is subject to like approval by the New Mexico Oil Conservation Division.

Please remit a Three (\$3.00) Dollar filing fee.

Very truly yours,

JIM BACA  
COMMISSIONER OF PUBLIC LANDS

BY:  
RAY D. GRAHAM, Director  
Oil and Gas Division  
AC 505/827-5744

JB/RDG/pm  
encls.


cc: OCD-Santa Fe, New Mexico

**EXXON** COMPANY, U.S.A.  
1700 WEST BROADWAY • ANDREWS, TEXAS 79714

PRODUCTION DEPARTMENT  
ANDREWS DISTRICT

B. J. INGRAM  
DISTRICT MANAGER

# 962



June 3, 1983

Exploration & Development  
South Four Lakes Unit  
Lea County, New Mexico

22-3

New Mexico Oil Conservation Commission  
P. O. Box 2088  
Santa Fe, New Mexico 87501

Gentlemen:

Reference is made to Case No. 962, Order No. R-710, which requires the submission of progress reports covering exploration and development of any land committed to the South Four Lakes Unit, Lea County, New Mexico.

Seven wells, all listed on previous reports, have been completed by Exxon on Unit acreage. Currently, the status of these wells is as follows:

3 wells plugged and abandoned  
3 wells producing  
1 well used for salt water disposal

Exxon also negotiated a farmout on Unit acreage with Mabey Royalties, Inc., who drilled a well to 10,512 feet, which was completed as a dry hole.

No further development is scheduled at this time. Should you desire additional information please contact us.

Very truly yours,

  
B. J. Ingram  
District Manager

CDC/sg


cc: Commission of Public Land  
P. O. Box 791  
Santa Fe, New Mexico 87501

Mr. T. J. Tibbitts  
Midland, Texas

# State of New Mexico



JIM BACA  
COMMISSIONER



## Commissioner of Public Lands

P.O. BOX 1148  
SANTA FE, NEW MEXICO 87504-1148

January 4, 1983

Exxon Company, USA  
1700 West Broadway  
Andrews, Texas 79714

# 962

Re: Exploration & Development  
South Four Lakes Unit  
Lea County, New Mexico

ATTENTION: Mr. B. J. Ingram

Gentlemen:

The Commissioner of Public Lands has this date **approved** your Exploration and Development plan for the South Four Lakes Unit dated November 24, 1982. Such plan proposes no further development at this time.

Our approval is subject to like approval by the New Mexico Oil Conservation Division. In the future please submit a copy of your plan to the above letter heading address.

Please remit a Three (\$3.00) Dollar filing fee.

Very truly yours,

JIM BACA  
COMMISSIONER OF PUBLIC LANDS

BY:  
RAY D. GRAHAM, Director  
Oil and Gas Division  
AC 505/827-5744

JB/RDG/pm  
encls.

cc: OCD-Santa Fe, New Mexico  
Administration



STATE OF NEW MEXICO  
ENERGY AND MINERALS DEPARTMENT  
OIL CONSERVATION DIVISION

BRUCE KING  
GOVERNOR

December 28, 1982

POST OFFICE BOX 2088  
STATE LAND OFFICE BUILDING  
SANTA FE, NEW MEXICO 87501  
(505) 827-2434

*Case 962*

EXXON COMPANY  
1700 West Broadway  
Andrews, Texas 79714


ATTENTION: B. J. Ingram

RE: South Four Lakes Unit  
Lea County, New Mexico

Dear Sir:

The above referenced submittal has been approved by the New Mexico Oil Conservation Division effective this date. Such approval is contingent upon like approval by the New Mexico Commissioner of Public Lands and the United States Minerals Management Service.

Sincerely,

  
Roy E. Johnson  
Petroleum Geologist

REJ/dp

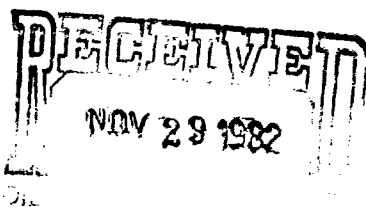
cc: Commissioner of Public Lands - Santa Fe  
Minerals Management Service - Albuquerque  
OCD District Office

**EXXON** COMPANY, U.S.A.  
1700 WEST BROADWAY • ANDREWS, TEXAS 79714

Case # 962

PRODUCTION DEPARTMENT  
ANDREWS DISTRICT

B. J. INGRAM  
DISTRICT MANAGER



November 24, 1982

Exploration & Development  
South Four Lakes Unit  
Lea County, New Mexico

22-3

New Mexico Oil Conservation Commission  
P. O. Box 2088  
Santa Fe, New Mexico 87501

Gentlemen:

Reference is made to Case No. 962, Order No. R-710, which requires the submission of progress reports covering exploration and development of any land committed to the South Four Lakes Unit, Lea County, New Mexico.

Seven wells, all listed on previous reports, have been completed by Exxon on Unit acreage. Currently, the status of these wells is as follows:

3 wells plugged and abandoned  
3 wells producing  
1 well used for salt water disposal

Exxon also negotiated a farmout on Unit acreage with Mabey Royalties, Inc., who drilled a well to 10,512 feet, which was completed as a dry hole.

No further development is scheduled at this time. Should you desire additional information please contact us.

Very truly yours,

  
B. J. Ingram  
District Manager

CDC/sg

cc: Commission of Public Land  
P. O. Box 791  
Santa Fe, New Mexico 87501

Mr. T. J. Tibbitts  
Midland, Texas

**EXXON** COMPANY, U.S.A.

POST OFFICE BOX 1600 • MIDLAND, TEXAS 79702

PRODUCTION DEPARTMENT  
MIDCONTINENT DIVISION

C.C. STEWART, JR.  
OPERATIONS MANAGER

JUN 02 1982  
OIL CONSERVATION  
May 17, 1982  
SANTA FE

Exploration & Development  
South Four Lakes Unit  
Lea County, New Mexico

962

New Mexico Oil Conservation Commission  
P. O. Box 2088  
Santa Fe, New Mexico 87501

Gentlemen:

Reference is made to Case No. 962, Order No. R-710, which requires the submission of progress reports covering exploration and development of any land committed to the South Four Lakes Unit, Lea County, New Mexico.

Seven wells, all listed on previous reports, have been completed by Exxon on Unit acreage. Currently, the status of these wells is as follows:

3 wells plugged and abandoned  
3 wells producing  
1 well used for salt water disposal

Exxon also negotiated a farmout on Unit acreage with Mabee Royalties, Inc., who drilled a well to 10,512 feet, which was completed as a dry hole.

No further development is scheduled at this time. Should you desire additional information please contact us.

Sincerely,

  
C. C. Stewart

JEZ:tb

cc: Commission of Public Land  
P. O. Box 791  
Santa Fe, New Mexico 87501


Mr. H. W. Hugly - Exxon  
Mr. B. J. Ingram - Exxon

**EXXON** COMPANY, U.S.A.

POST OFFICE BOX 1600 • MIDLAND, TEXAS 79702

PRODUCTION DEPARTMENT  
MIDCONTINENT DIVISION

C.C. STEWART, JR.  
OPERATIONS MANAGER



Exploration & Development  
South Four Lakes Unit  
Lea County, New Mexico

962

New Mexico Oil Conservation Commission  
P.O. Box 2088  
Santa Fe, New Mexico 87501

Gentlemen:

Reference is made to Case No. 962, Order No. R-710, which requires the submission of progress reports covering exploration and development of any land committed to the South Four Lakes Unit, Lea County, New Mexico.


Seven wells, all listed on previous reports, have been completed on Unit acreage by Exxon. Currently, the status of these wells is as follows:

3 wells plugged and abandoned  
3 wells producing  
1 well used for salt water disposal

Exxon also negotiated a farmout on Unit acreage with Mabee Royalties, Inc., who drilled a well to 10,512 feet which was completed as a dry hole.

No further development is scheduled at this time. Should you desire additional information, please contact us.

Sincerely,

  
C. C. Stewart

JEZ:gg

cc: Commission of Public Land  
P.O. Box 791  
Santa Fe, New Mexico 87501

Mr. M. L. Wigley - Exxon  
Mr. B. J. Ingram - Exxon



STATE OF NEW MEXICO  
ENERGY AND MINERALS DEPARTMENT  
OIL CONSERVATION DIVISION

BRUCE KING  
GOVERNOR

LARRY KEHOE  
SECRETARY

POST OFFICE BOX 2088  
STATE LAND OFFICE BUILDING  
SANTA FE, NEW MEXICO 87501  
(505) 827-2434

May 6, 1981

Exxon Company, U.S.A.  
Post Office Box 1600  
Midland, Texas 79702

Attention: P. W. Henderson

Re: Case No. 962  
South Four Lakes Unit  
Progress Report

Gentlemen:

Your letter dated April 27 giving the Division a progress report on above-referenced unit is hereby acknowledged. That report and plans for development are hereby approved subject to like approval from the Commissioner of Public Lands.

Incidentally, this unit was approved by Commission Order No. R-710 and not Order No. R-170.

Yours very truly,

JOE D. RAMEY  
Director

JDR/EP/fd

cc: Commissioner of Public Lands

**EXXON** COMPANY, U.S.A.

POST OFFICE BOX 1600 • MIDLAND, TEXAS 79702



PRODUCTION DEPARTMENT  
MIDCONTINENT DIVISION

P.W. HENDERSON  
OPERATIONS MANAGER

April 27, 1981

Exploration & Development  
South Four Lakes Unit  
Lea County, New Mexico

762

New Mexico Oil Conservation Commission  
P. O. Box 2088  
Santa Fe, New Mexico 87501

Gentlemen:

Reference is made to Case No. 962, Order No. R-170, which requires the submission of progress reports covering exploration and development of any land committed to the South Four Lakes Unit, Lea County, New Mexico.

Seven wells, all listed on previous reports, have been completed on Unit acreage by Exxon. Currently, the status of these wells is as follows:

- 3 wells plugged and abandoned
- 3 wells producing
- 1 well used for salt water disposal

Exxon also negotiated a farmout on Unit acreage with Mabey Royalties, Inc., who drilled a well to 10,512 feet which was completed as a dry hole.

No further development is scheduled at this time. Should you desire additional information, please contact us.

Sincerely,

A handwritten signature in cursive script that reads "P.W. Henderson".

P. W. Henderson


JEZ:dh

cc: Commission of Public Land  
P. O. Box 791  
Santa Fe, New Mexico 87501

Mr. M. L. Wigley - Exxon  
Mr. B. J. Ingram - Exxon

**EXXON** COMPANY, U.S.A.

POST OFFICE BOX 1600 • MIDLAND, TEXAS 79702



April 25, 1980

PRODUCTION DEPARTMENT  
MIDCONTINENT DIVISION

P.W. HENDERSON  
OPERATIONS MANAGER

RE: Exploration & Development  
South Four Lakes Unit  
Lea County, New Mexico

New Mexico Oil Conservation Commission  
P. O. Box 2088  
Santa Fe, New Mexico 87501

Gentlemen:

Reference is made to Case No. 962, Order No. R-170, which requires a semiannual progress report covering exploration and development of any land committed to the South Four Lakes Unit, Lea County, New Mexico.

Seven wells, all listed on previous reports, have been completed on unit acreage by Exxon. Currently, the status of these wells is as follows:

3 wells plugged and abandoned  
3 wells producing  
1 well is a salt water disposal well

Exxon also negotiated a farmout on unit acreage with Mabee Royalties, Inc. who drilled a well to 10,512 feet which was completed as a dry hole.

No further development is scheduled at this time. Should you desire additional information, please contact us.

Very truly yours,

A handwritten signature in cursive script that reads "P.W. Henderson".

P. W. Henderson

JEZ:jh

cc: Commissioner of Public Land  
P. O. Box 791  
Santa Fe, New Mexico 87501

**EXXON** COMPANY, U.S.A.

POST OFFICE BOX 1600 • MIDLAND, TEXAS 79702

October 23, 1979

PRODUCTION DEPARTMENT  
MIDCONTINENT DIVISION

P.W. HENDERSON  
OPERATIONS MANAGER

RE: Exploration & Development  
South Four Lakes Unit  
Lea County, New Mexico

New Mexico Oil Conservation Commission  
P. O. Box 2088  
Santa Fe, New Mexico

962

Gentlemen:

Reference is made to Case No. 962, Order No. R-170, which requires a semiannual progress report covering exploration and development of any land committed to the South Four Lakes Unit, Lea County, New Mexico.

Seven wells, all listed on previous reports, have been completed on unit acreage by Exxon. Currently, the status of these wells is as follows:

3 wells plugged and abandoned  
3 wells producing  
1 well is a salt water disposal well

Exxon also negotiated a farmout on unit acreage with Mabee Royalties, Inc. who drilled a well to 10,512 feet which was completed as a dry hole.

No further development is scheduled at this time. Should you desire additional information, please contact us.

Very truly yours,

*P.W. Henderson*

P. W. Henderson

JEZ:jh


cc: Commissioner of Public Land  
P. O. Box 791  
Santa Fe, New Mexico

**EXXON** COMPANY,

POST OFFICE BOX 1600 • MIDLAND, TEXAS 79702

PRODUCTION DEPARTMENT  
MIDCONTINENT DIVISION

P.W. HENDERSON  
OPERATIONS MANAGER



April 11, 1979

RE: Exploration & Development  
South Four Lakes Unit  
Lea County, New Mexico

New Mexico Oil Conservation Commission  
P. O. Box 2088  
Santa Fe, New Mexico

Gentlemen:

Reference is made to Case No. 962, Order No. R-170, which requires a semiannual progress report covering exploration and development of any land committed to the South Four Lakes Unit, Lea County, New Mexico.

Seven wells, all listed on previous reports, have been completed on unit acreage by Exxon. Currently, the status of these wells is as follows:

3 wells plugged and abandoned  
3 wells producing  
1 well is a salt water disposal well

Exxon also negotiated a farmout on unit acreage with Mabee Royalties, Inc. who drilled a well to 10,512 feet which was completed as a dry hole.

No further development is scheduled at this time. Should you desire additional information, please contact us.

Very truly yours,

P. W. Henderson

JEZ:jh

cc: Commissioner of Public Land  
P. O. Box 791  
Santa Fe, New Mexico

**EXXON** COMPANY, U.S.A.

POST OFFICE BOX 1600 • MIDLAND, TEXAS 79702

October 20, 1978

PRODUCTION DEPARTMENT  
MIDCONTINENT DIVISION

P.W. HENDERSON  
OPERATIONS MANAGER

Re: Exploration and Development  
South Four Lakes Unit  
Lea County, New Mexico

New Mexico Oil Conservation Commission  
P. O. Box 2088  
Santa Fe, New Mexico 87501

*No. 962*

Gentlemen:

Reference is made to Case No. 962, Order No. R-170, which requires a semiannual progress report covering exploration and development of any land committed to the South Four Lakes Unit, Lea County, New Mexico.

Seven wells, all listed on previous reports, have been completed on Unit acreage by Exxon. Currently, the status of these wells is as follows:

Three wells plugged and abandoned.  
Three wells producing.  
One salt water disposal well.

Exxon also negotiated a farmout on Unit acreage with Mabee Royalties, Inc. who drilled a well to 10,512 which was completed as a dry hole.

No further development is scheduled at this time. Should you desire additional information, please contact us.

*P.W. Henderson*  
P. W. Henderson

JEZ:jh

cc: Commissioner of Public Land  
P. O. Box 791  
Santa Fe, New Mexico 87501

**EXXON** COMPANY, U.S.A.  
POST OFFICE BOX 1600 • MIDLAND, TEXAS 79701

April 13, 1978

1-13

PRODUCTION DEPARTMENT  
MIDCONTINENT DIVISION

P. H. KELLY  
OPERATIONS MANAGER

Re: Exploration and  
Development  
South Four Lakes Unit  
Lea County, New Mexico

New Mexico Oil Conservation Commission  
P. O. Box 2088  
Santa Fe, New Mexico 87501

*no. 962*

Gentlemen:

Reference is made to Case No. 962, Order No. R-170, which requires a semiannual progress report covering exploration and development of any land committed to the South Four Lakes Unit, Lea County, New Mexico.

Seven wells, all listed on previous reports, have been completed on Unit acreage by Exxon. Currently, the status of these wells is as follows:

- 3 wells plugged and abandoned
- 3 wells producing
- 1 salt water disposal well

Exxon also negotiated a farmout on Unit acreage with Mabee Royalties, Inc. who drilled a well to 10,512 feet which was completed as a dry hole.

No further development is scheduled at this time. Should you desire additional information, please contact us.

Very truly yours,

*PA Kelly*

JEZ:jh

cc: Commissioner of Public Land  
P. O. Box 791  
Santa Fe, New Mexico 87501

**EXXON** COMPANY, U.S.A.  
POST OFFICE BOX 1600 • MIDLAND, TEXAS 79701

October 19, 1977

PRODUCTION DEPARTMENT  
MIDCONTINENT DIVISION

P. H. KELLY  
OPERATIONS MANAGER

Re: Exploration & Development  
South Four Lakes Unit  
Lea County, New Mexico

New Mexico Oil Conservation Commission  
P. O. Box 2088  
Santa Fe, New Mexico 87501

Gentlemen:

Reference is made to Case No. 962, Order No. R-170, which requires a semiannual progress report covering exploration and development of any land committed to the South Four Lakes Unit, Lea County, New Mexico.

Seven wells, all listed on previous reports, have been completed on Unit acreage by Exxon. Currently, the status of these wells is as follows:

3 wells plugged and abandoned  
3 wells producing  
1 salt water disposal well

Exxon also negotiated a farmout on Unit acreage with Mabee Royalties, Inc. who drilled a well to 10,512 feet which was completed as a dry hole.

No further development is scheduled at this time. Should you desire additional information, please contact us.

Very truly yours,




JEZ:jh

cc: Commissioner of Public Land  
P. O. Box 791  
Santa Fe, New Mexico 87501

762

**EXXON** COMPANY, U.S.A.  
POST OFFICE BOX 1600 • MIDLAND, TEXAS 79701

April 19, 1977



PRODUCTION DEPARTMENT  
MIDCONTINENT DIVISION

R. H. KELLY  
OPERATIONS MANAGER

Exploration and Development  
South Four Lakes Unit  
Lea County, New Mexico

New Mexico Oil Conservation Commission  
P. O. Box 2088  
Santa Fe, New Mexico 87501

Gentlemen:

Reference is made to Case No. 962, Order No. R-170, which requires a semiannual progress report covering exploration and development of any land committed to the South Four Lakes Unit, Lea County, New Mexico.

Seven wells, all listed on previous reports, have been completed on Unit acreage by Exxon. Currently, the status of these wells is as follows:

Three wells plugged and abandoned  
Three wells producing  
One salt water disposal

Exxon also negotiated a farmout on Unit acreage with Mabree Royalties, Inc., who drilled a well to 10,512 feet which was completed as a dry hole.

No further development is scheduled at this time. Should you desire additional information, please contact us.

Very truly yours,

A handwritten signature in cursive script, appearing to read "R. H. Kelly".

JEZ:jh

cc: Commissioner of Public Land  
P. O. Box 791  
Santa Fe, New Mexico

**EXXON** COMPANY, U.S.A.  
POST OFFICE BOX 1600 - MIDLAND, TEXAS 79701

October 12, 1976

PRODUCTION DEPARTMENT  
MIDCONTINENT DIVISION

R. W. BOWDON  
OPERATIONS MANAGER

962  
OCT 14 1976  
Exploration and Development  
South Four Lakes Unit  
Lea County, New Mexico

New Mexico Oil Conservation Commission  
P. O. Box 2088  
Santa Fe, New Mexico 87501

Gentlemen:

Reference is made to Case No. 962, Order No. R-170, which requires a semiannual progress report covering exploration and development of any land committed to the South Four Lakes Unit, Lea County, New Mexico.

Seven wells, all listed on previous reports, have been completed on Unit acreage by Exxon. Currently, the status of these wells is as follows:

Three wells plugged and abandoned  
Two wells producing  
One well shut-in  
One salt water disposal

Exxon also negotiated a farmout on Unit acreage with Mabee Royalties, Inc., who drilled a well to 10,512 feet. The well was completed as a dry hole.


No further Unit development is scheduled at this time. Should you desire additional information, please contact us.

*R. W. Bowdon*

JEZ:jh

cc: Commissioner of Public Land  
P. O. Box 791  
Santa Fe, New Mexico 87501

**EXXON** COMPANY, U.S.A.  
POST OFFICE BOX 1600 • MIDLAND, TEXAS 79701



April 20, 1976 Santa Fe

PRODUCTION DEPARTMENT  
MIDCONTINENT DIVISION

PLA 8-1073  
104-20-100-100-100

Exploration and Development  
South Four Lakes Unit  
Lea County, New Mexico

962

New Mexico Oil Conservation Commission  
P. O. Box 2088  
Santa Fe, New Mexico 87501

Gentlemen:

Reference is made to Case No. 962, Order No. R-170, which requires a semi-annual progress report covering exploration and development of any land committed to the South Four Lakes Unit, Lea County, New Mexico.

Seven wells, all listed on previous reports, have been completed on Unit acreage by Exxon. Currently, the status of these wells is as follows: three plugged and abandoned, two producing, one shut-in and one salt water disposal. Exxon also negotiated a farmout on Unit acreage with Mabey Royalties, Inc., who drilled a well to 10,512 feet. This well was completed as a dry hole.

No further Unit development is scheduled at this time. Should you desire additional information, please contact us.

Yours very truly,

*E. W. Bowdon*

JEZ:rf

cc: Commissioner of Public Land  
P. O. Box 791  
Santa Fe, New Mexico 87501

**EXXON** COMPANY, U.S.A.  
POST OFFICE BOX 1800 • MIDLAND, TEXAS 79701

962  
October 16, 1975

PRODUCTION DEPARTMENT  
MIDCONTINENT DIVISION

Exploration and Development  
South Four Lakes Unit  
Lea County, New Mexico

New Mexico Oil Conservation Commission  
P. O. Box 2088  
Santa Fe, New Mexico 87501

Gentlemen:

Reference is made to Case No. 962, Order No. R-170, which requires a semi-annual progress report covering exploration and development of any land committed to the South Four Lakes Unit, Lea County, New Mexico.

Seven wells, all listed on previous reports, have been completed on Unit acreage by Exxon. Currently, the status of these wells is as follows: three plugged and abandoned, two producing, one shut-in and one salt water disposal. Exxon also negotiated a farmout on Unit acreage with Mabey Royalties, Inc., who drilled a well to 10,512 feet. This well was completed as a dry hole.

No further Unit development is scheduled at this time. Should you desire additional information, please contact us.

Yours very truly,

*B W Boudon*

JEZ:ar

cc: Commissioner of Public Land  
P. O. Box 791  
Santa Fe, New Mexico 87501

**EXXON** COMPANY, U.S.A.  
POST OFFICE BOX 1600 • MIDLAND, TEXAS 79701

962  
April 15, 1975

PRODUCTION DEPARTMENT  
MIDCONTINENT DIVISION

NEW MEXICO  
SANTA FE

Exploration and Development  
South Four Lakes Unit  
Lea County, New Mexico

New Mexico Oil Conservation Commission  
P. O. Box 2088  
Santa Fe, New Mexico 87501

Gentlemen:

Reference is made to Case No. 962, Order No. R-170, which requires a semi-annual progress report covering exploration and development of any land committed to the South Four Lakes Unit, Lea County, New Mexico.

Seven wells, all listed on previous reports, have been completed on unit acreage by Exxon. Currently, the status of these wells is as follows: three plugged and abandoned, three producing and one salt water disposal. Exxon also negotiated a farmout on unit acreage with Mabey Royalties, Inc., who drilled a well to 10,512 feet. This well was completed as a dry hole.

No further unit development is scheduled at this time. Should you desire additional information, please contact us.

Very truly yours,

*BW Bawdon*

JEZ:ar

cc: Commissioner of Public Land  
P. O. Box 791  
Santa Fe, New Mexico

Mr. B. J. Ingram  
Mr. M. L. Wigley  
Mr. C. S. Neel, Jr.

**EXXON** COMPANY, U.S.A.  
POST OFFICE BOX 1600 • MIDLAND, TEXAS 79701

October 25, 1974

PRODUCTION DEPARTMENT  
MIDCONTINENT DIVISION

G. W. BOWEN  
REGISTRATION MANAGER

Exploration and Development  
South Four Lakes Unit  
Lea County, New Mexico



New Mexico Oil Conservation Commission  
P. O. Box 2088  
Santa Fe, New Mexico 87501

Gentlemen:

Reference is made to Case No. 962, Order No. R-170, which requires a semi-annual progress report covering exploration and development of any land committed to the South Four Lakes Unit, Lea County, New Mexico.

Seven wells, all listed on previous reports, have been completed on unit acreage by Exxon. Currently, the status of these wells is as follows: three plugged and abandoned, three producing and one salt water disposal. Exxon also negotiated a farmout on unit acreage with Mabey Royalties, Inc. who drilled a well to 10,512 feet. This well was completed as a dry hole.

The Bend zone in Well No. 1 was worked over recently and completed as a gas completion and shut-in. The Pennsylvanian oil zone in the well is currently producing.

No further unit development is scheduled at this time. Should you desire additional information, please contact us.

Very truly yours,



JEZ/hg

cc: Commissioner of Public Land  
P. O. Box 791  
Santa Fe, New Mexico

Mr. B. J. Ingram  
Mr. M. L. Wigley  
Mr. C. S. Neel, Jr.

**EXXON** COMPANY, U.S.A.  
POST OFFICE BOX 1600 · MIDLAND, TEXAS 79701

April 17, 1974

PRODUCTION DEPARTMENT  
MIDCONTINENT DIVISION

EXXON  
MANAGER

Exploration and Development  
At South Four Lakes Unit  
Lea County, New Mexico

962

New Mexico Oil Conservation Commission  
P. O. Box 2088  
Santa Fe, New Mexico 87501


Gentlemen:

Reference is made to Case No. 962, Order No. R-170, which requires a semi-annual progress report covering exploration and development of any land committed to the South Four Lakes Unit, Lea County, New Mexico.

Seven wells (two duals), all listed on previous reports, have been completed on unit acreage by Exxon. Currently, the status of these wells is as follows - two plugged and abandoned (one by Exxon and one by Bruce Wilbanks after he secured a temporarily abandoned well on a farmout), one shut-in, three producing and one salt water disposal. In addition to these wells, Exxon negotiated a farmout on unit acreage with Mabee Royalties, Inc. who drilled a well to 10,512 feet. This well was completed as a dry hole. No further unit drilling is scheduled at this time, however, an application has been approved by the Commission to attempt a completion in the Bend Zone of Well No. 1. Presently this well is completed in the Four Lakes Pennsylvanian Field.

Should you desire additional information, please contact us.

Very truly yours,

  
L. H. Byrd

JEZ/hg

cc: Commissioner of Public Land  
P. O. Box 791  
Santa Fe, New Mexico 87501

Mr. B. J. Ingram  
Mr. M. L. Wigley  
Mr. C. S. Neel, Jr.

**EXXON**

October 17, 1973

File No. 22-3

Exploration and Development  
at South Four Lakes Unit  
Lea County, New Mexico

New Mexico Oil Conservation Commission  
P. O. Box 2088  
Santa Fe, New Mexico 87501

Gentlemen:

Reference is made to Case No. 962, Order No. R-170 which requires a semi-annual progress report covering exploration and development of any land committed to the South Four Lakes Unit, Lea County, New Mexico.

Seven wells (two duals), all listed on previous reports, have been completed on unit acreage by Exxon. Currently, the status of these wells is as follows - two plugged and abandoned (one by Exxon and one by Bruce Wilbanks after he secured a temporarily abandoned well on a farmout), one shut-in, three producing and one salt water disposal. In addition to these wells, Exxon negotiated a farmout on unit acreage with Mabee Royalties, Inc. who drilled a well to 10,512 feet. This well was completed as a dry hole (P&A). No further unit development is scheduled at this time.

Should you desire additional information, please contact us.

Very truly yours,



Karl F. Swenson

JEZ/hg

cc: Commissioner of Public Land  
P. O. Box 791  
Santa Fe, New Mexico 87501  
Mr. B. M. Bradley  
Mr. M. L. Wigley  
Mr. C. S. Neel, Jr.

**EXXON** COMPANY, U.S.A.  
POST OFFICE BOX 1000 SANTA FE, NEW MEXICO

962  
April 12, 1973

PRODUCTION DEPARTMENT  
MIDCONTINENTAL DIVISION

File No. 22-3

Exploration and Development  
at South Four Lakes Unit  
Lea County, New Mexico

New Mexico Oil Conservation Commission  
P. O. Box 2088  
Santa Fe, New Mexico 87501

Gentlemen:

Reference is made to Case No. 962, Order No. R-710 which requires a semi-annual progress report covering exploration and development of any land committed to the South Four Lakes Unit, Lea County, New Mexico.

Seven wells (two duals), all listed on previous reports, have been completed on unit acreage by Exxon. Currently, the status of these wells is as follows - two plugged and abandoned (one by Exxon and one by Bruce Wilbanks after he secured a temporarily abandoned well on a farmout), two shut in, two producing, one salt water disposal. In addition to these wells, Exxon negotiated a farmout on unit acreage with Mabee Royalties, Inc. who drilled a well to 10,512 feet. This well was completed as a dry hole (P&A). No further unit development is scheduled at this time.

Should you desire additional information, please contact us.

Very truly yours,

  
R. E. Hammond

JEZ:jm

cc: Commissioner of Public Land  
P. O. Box 791  
Santa Fe, New Mexico 87501  
cc: Mr. B. M. Bradley  
cc: Mr. M. L. Wigley  
cc: Mr. C. S. Neel, Jr.

762

# HUMBLE OIL & REFINING COMPANY

MIDLAND, TEXAS 79701

PRODUCTION DEPARTMENT  
MIDCONTINENT DIVISION  
R. E. HAMMOND  
OPERATIONS MANAGER

POST OFFICE BOX 1600

October 12, 1972

File No. 22-3

Exploration and Development  
at South Four Lakes Unit  
Lea County, New Mexico

New Mexico Oil Conservation Commission  
P. O. Box 2088  
Santa Fe, New Mexico 87501

Gentlemen:

Reference is made to Case No. 962, Order No. R-710 which requires a semi-annual progress report covering exploration and development of any land committed to the South Four Lakes Unit, Lea County, New Mexico.

Seven wells (two duals), all listed on previous reports, have been completed on unit acreage by Humble. Currently, the status of these wells is as follows - two plugged and abandoned (one by Humble and one by Bruce Wilbanks after he secured a temporarily abandoned well on a farmout), one shut in, three producing, one salt water disposal. In addition to these wells, Humble negotiated a farmout on unit acreage with Mabey Royalties, Inc. who drilled a well to 10,512 feet. This well was completed as a dry hole (P & A). No further unit development is scheduled at this time.

Should you desire additional information, please contact us.

Very truly yours,

*R. E. Hammond*  
for R. E. Hammond

JEZ:jm

cc: Commissioner of Public Land  
P. O. Box 791  
Santa Fe, New Mexico 87501  
cc: Mr. B. M. Bradley  
cc: Mr. M. L. Wigley  
cc: Mr. C. S. Neel, Jr.

# HUMBLE OIL & REFINING COMPANY

MIDLAND, TEXAS 79701

PRODUCTION DEPARTMENT  
MIDCONTINENT DIVISION  
R. E. HAMMOND  
OPERATIONS MANAGER

October 19, 1971

POST OFFICE BOX 1600

RECEIVED

File No. 22-3

Exploration & Development  
Report No. 33  
South Four Lakes Unit  
Lea County, New Mexico

New Mexico Oil Conservation Commission  
P. O. Box 2088  
Santa Fe, New Mexico 87501


Gentlemen:

Reference is made to Case No. 962, Order No. R-710, which requires a semi-annual progress report covering exploration and development of any land committed to the South Four Lakes Unit, Lea County, New Mexico.

Seven wells (two duals), all listed on previous reports, have been completed on unit acreage by Humble. Currently, the status of these wells is as follows - two plugged and abandoned (one by Humble and one by Bruce Wilbanks after he secured a temporarily abandoned well on a farmout) one shut-in, three producing, and one saltwater disposal. In addition to these wells, Humble negotiated a farmout on unit acreage with Mabee Royalties, Inc., who drilled a well to 10,512 feet. This well was completed as a dry hole (P&A). No further unit development is scheduled at this time.

Should you desire additional information, please contact us.

Very truly yours,



R. E. Hammond

JEZ:jm

cc: Commissioner of Public Land  
P. O. Box 1148  
Santa Fe, New Mexico 87501

Mr. B. M. Bradley  
Mr. M. L. Wigley  
Mr. C. S. Neel, Jr.

23  
1971  
APR 16  
962

# HUMBLE OIL & REFINING COMPANY

MIDLAND, TEXAS 79701

PRODUCTION DEPARTMENT  
MIDCONTINENT DIVISION  
R. E. HAMMOND  
OPERATIONS MANAGER

April 16, 1971

POST OFFICE BOX 1600

Exploration & Development  
Report No. 32  
South Four Lakes Unit  
Lea County, New Mexico  
File No. 22-3

New Mexico Oil Conservation Commission  
P. O. Box 2088  
Santa Fe, New Mexico 87501

Gentlemen:

Reference is made to Case No. 962, Order No. R-710, which requires a semi-annual progress report covering exploration and development of any land committed to the South Four Lakes Unit, Lea County, New Mexico.

Seven wells (two duals), all listed on previous reports, have been completed on unit acreage by Humble. Currently the status of these wells is as follows - two plugged and abandoned (one by Humble and one by Bruce Wilbanks after he secured a temporarily abandoned well on a farmout), four producing, and one saltwater disposal. In 1967, Humble also negotiated a farmout on unit acreage with Mabey Royalties, Inc., who drilled a well to 10,512 feet. This well was completed as a dry hole. No further unit development is scheduled at this time.

Should you desire additional information, please contact us.

Very truly yours,

  
R. E. Hammond

JEZ:bbk

cc: Commissioner of Public Land  
P. O. Box 1148  
Santa Fe, New Mexico 87501

Mr. R. G. Parse  
Mr. M. L. McMillan  
Mr. C. S. Neel, Jr.

# HUMBLE OIL & REFINING COMPANY

MIDLAND, TEXAS 79701

PRODUCTION DEPARTMENT  
MIDCONTINENT DIVISION  
R. E. HAMMOND  
OPERATIONS MANAGER

October 20, 1970

POST OFFICE BOX 1600

File No. 22-3

Exploration and Development  
Report No. 31,  
South Four Lakes Unit  
Lea County, New Mexico

New Mexico Oil Conservation Commission  
P. O. Box 2088  
Santa Fe, New Mexico 87501

Gentlemen:

Reference is made to Case No. 962, Order No. R-710, which requires a semi-annual progress report covering exploration and development of any land committed to the South Four Lakes Unit, Lea County, New Mexico.

Seven wells (two duals), all listed on previous reports, have been completed on unit acreage by Humble. Currently, the status of these wells is as follows: one plugged and abandoned, four producing, one salt water disposal and one farmed out (Well No. 4) to Mr. Bruce Wilbanks, who attempted a San Andres zone completion in September 1970; however, the well swabbed 20 barrels of fluid per hour with only a trace of oil. Mr. Wilbanks now plans to plug the well. In 1967, Humble also negotiated a farmout on unit acreage with Mabec Royalties, Inc. who drilled a well to 10,512 feet which was completed as a dry hole. No further unit development is scheduled at this time.

Should you desire additional information, please contact us.

Very truly yours,

  
R. E. Hammond

JEZ:jm

cc: Commissioner of Public Land  
P. O. Box 1148  
Santa Fe, New Mexico 87501

cc: Mr. C. W. Armstrong, Jr., Hobbs, N.M.  
Mr. M. L. McMillan  
Mr. W. R. Warnack

# HUMBLE OIL & REFINING COMPANY

MIDLAND, TEXAS 79701

PRODUCTION DEPARTMENT  
SOUTHWESTERN DIVISION  
L. H. BYRD  
MANAGER

April 14, 1970

POST OFFICE BOX 1600

File No. 22-3

Exploration and Development Report No. 30  
South Four Lakes Unit  
Lea County, New Mexico

New Mexico Oil Conservation Commission  
P. O. Box 2088  
Santa Fe, New Mexico 87501

Gentlemen:

Reference is made to Case No. 962, Order No. R-710, which requires a semi-annual progress report covering exploration and development of any lands committed to the South Four Lakes Unit, Lea County, New Mexico.

Seven wells (two duals), all listed on previous reports, have been completed to date by Humble on unit acreage. Currently, the status of these wells is as follows: one plugged and abandoned, four producing, one salt water disposal and one temporarily abandoned. Also in 1967, Humble negotiated a farmout on unit acreage with Mabey Royalties, Inc. who drilled a well to 10,512 feet and completed it as a dry hole. No further development is scheduled during the remainder of 1970.

Should you desire additional information, please contact us.

Very truly yours,

  
L. H. Byrd

JEZ/hnf

cc: Commissioner of Public Land  
P. O. Box 1148  
Santa Fe, New Mexico 87501  
cc: Mr. R. G. Parse, Hobbs District  
cc: Mr. M. L. McMillan  
cc: Mr. W. R. Warnack

OCT 23 1969

# HUMBLE OIL & REFINING COMPANY

MIDLAND, TEXAS 79701

PRODUCTION DEPARTMENT  
SOUTHWESTERN DIVISION

October 15, 1969

POST OFFICE BOX 1600

L. H. BYRD  
MANAGER

962

Exploration and Development Report No. 29  
South Four Lakes Unit  
Lea County, New Mexico

New Mexico Oil Conservation Commission  
P. O. Box 2088  
Santa Fe, New Mexico 87501

Gentlemen:

Reference is made to Case No. 962, Order No. R-710, which requires a semi-annual progress report covering exploration and development of any lands committed to the South Four Lakes Unit, Lea County, New Mexico.

Seven wells (two duals), all listed on previous reports, have been completed to date by Humble on unit acreage. Currently, the status of these wells is as follows: one plugged and abandoned, four producing, one salt water disposal and one temporarily abandoned. Also in 1967, Humble negotiated a farmout on unit acreage with Mabee Royalties, Inc. who drilled a well to 10,512 feet and completed it as a dry hole. No further development is scheduled during the remainder of 1969 and first half of 1970.

Should you desire additional information, please contact us.

Very truly yours,

  
L. H. Byrd

JEZ/hnf

cc: Commissioner of Public Land  
P. O. Box 1148  
Santa Fe, New Mexico 87501  
cc: Mr. R. G. Parse, Hobbs  
cc: Mr. M. L. McMillan  
cc: Mr. W. R. Warnack

962

# HUMBLE OIL & REFINING COMPANY

MIDLAND, TEXAS 79701

PRODUCTION DEPARTMENT

SOUTHWESTERN DIVISION

L. H. BYRD  
MANAGER

April 16, 1969

POST OFFICE BOX 1600

Exploration and Development Report No. 28  
South Four Lakes Unit  
Lea County, New Mexico

New Mexico Oil Conservation Commission  
P. O. Box 2088  
Santa Fe, New Mexico 87501

Gentlemen:

Reference is made to Case No. 962, Order No. R-710, which requires a semi-annual progress report covering exploration and development of any lands committed to the South Four Lakes Unit, Lea County, New Mexico.

Seven wells (two duals), all listed on previous reports, have been completed to date by Humble on unit acreage. Currently, the status of these wells is as follows: one plugged and abandoned, four producing, one salt water disposal and one temporarily abandoned. Also in 1967, Humble negotiated a farmout on unit acreage with Mabee Royalties, Inc. who drilled a well to 10,512 feet and completed it as a dry hole. No further development is scheduled during the remainder of 1969.

Should you desire additional information, please contact us.

Very truly yours,

  
L. H. Byrd

JEZ/hnf

cc: Commissioner of Public Land  
P. O. Box 1148  
Santa Fe, New Mexico 87501  
cc: Mr. R. G. Parse, Hobbs  
cc: Mr. M. L. McMillan  
cc: Mr. R. K. Steer

# HUMBLE OIL & REFINING COMPANY

MIDLAND, TEXAS 79701

PRODUCTION DEPARTMENT  
SOUTHWESTERN DIVISION

October 21, 1968

POST OFFICE BOX 1600

E. C. BARFIELD  
OPERATIONS MANAGER

962

Exploration & Development  
Report No. 27  
South Four Lakes Unit  
Lea County, New Mexico

New Mexico Oil Conservation Commission  
P. O. Box 871  
Santa Fe, New Mexico


Gentlemen:

Reference is made to Case No. 962, Order No. R-710, which requires a semi-annual progress report covering exploration and development of any lands committed to the South Four Lakes Unit, Lea County, New Mexico.

Seven wells (two duals), all listed on previous reports, have been completed to date by Humble on unit acreage. Currently the status of these wells is as follows: one - plugged and abandoned; two - temporarily abandoned; three - producing; and one - salt water disposal. Also in 1967, Humble negotiated a farmout on unit acreage with Mabee Royalties, Inc., who drilled a well to 10,512 feet and completed it as a dry hole. No further development is scheduled during the remainder of 1968 and the first quarter of 1969.

Should you desire additional information, please contact us.

Very truly yours,



E. C. Barfield

JEZ:bbk

cc: Commissioner of Public Land  
P. O. Box 1148  
Santa Fe, New Mexico 87501

Mr. M. C. Turner  
Mr. M. L. McMillan  
Mr. R. K. Steer

962

# HUMBLE OIL & REFINING COMPANY

MIDLAND, TEXAS 79701

PRODUCTION DEPARTMENT  
SOUTHWESTERN DIVISION  
C. A. LANGNER  
OPERATIONS MANAGER

POST OFFICE BOX 1600

April 11, 1968

Exploration and Development  
Report No. 26  
South Four Lakes Unit  
Lea County, New Mexico

New Mexico Oil Conservation Commission  
P. O. Box 871  
Santa Fe, New Mexico

Gentlemen:

Reference is made to Case No. 962, Order No. R-710, which requires a semiannual progress report covering exploration and development of any lands committed to the South Four Lakes Unit, Lea County, New Mexico.

Seven wells (two duals), all listed on previous reports, have been completed to date by Humble on Unit acreage. In the last half of 1967, Humble also negotiated a farmout on Unit acreage. A well located in the NE/4 of the NE/4 of Section 35, T-11-5, R-34-E was drilled by Mabey Royalties, Inc. to a depth of 10,512 feet and completed as a dry hole on January 14, 1968. No further development is scheduled during the remainder of 1968.

Should you desire additional information, please contact us.

Very truly yours,



APR 11 1968

'68 APR 19 AM 8 31

JEZ/hn

cc: Commissioner of Public Land  
P. O. Box 1148  
Santa Fe, New Mexico 87501

Mr. M. C. Turner  
Mr. M. L. McMillan  
Mr. R. K. Steer

962

# HUMBLE OIL & REFINING COMPANY

MIDLAND, TEXAS 79701

PRODUCTION DEPARTMENT  
SOUTHWESTERN DIVISION  
C. A. LANGNER  
OPERATIONS MANAGER

October 16, 1967

POST OFFICE BOX 1600

Exploration and Development  
Report Number 25  
South Four Lakes Unit  
Lea County, New Mexico

New Mexico Oil Conservation Commission  
P. O. Box 871  
Santa Fe, New Mexico

OCT 23 1967

Gentlemen:

Reference is made to Case No. 962, Order No. R-710, which requires a semi-annual progress report covering exploration and development of any lands committed to the South Four Lakes Unit, Lea County, New Mexico.

Seven wells (two duals), all listed on previous reports, have been completed on unit acreage to date. No further development is scheduled by Humble during the remainder of 1967 or 1968. We are, however, attempting to negotiate a farm-out agreement to have a well drilled on the NW/4 of Section 36, T-11-S, R-34-E.

Should you desire additional information, please contact us.

Very truly yours,

  
C. A. Langner

JEZ/jw

cc: Commissioner of Public Land  
P. O. Box 1148  
Santa Fe, New Mexico 87501

Mr. M. C. Turner  
Mr. M. L. McMillan  
Mr. R. K. Steer

# HUMBLE OIL & REFINING COMPANY

MIDLAND, TEXAS 79701

PRODUCTION DEPARTMENT

SOUTHWESTERN DIVISION

C. A. LANGNER  
OPERATIONS MANAGER

April 4, 1967

Exploration and Development  
Report No. 24  
South Four Lakes Unit  
Lea County, New Mexico

MAIN OFFICE 000  
'67 APR 7 AM 8 07  
POST OFFICE BOX 1600

962

New Mexico Oil Conservation Commission  
Box 871  
Santa Fe, New Mexico

Gentlemen:

Reference is made to Case No. 962, Order No. R-710, which requires a semiannual progress report on exploration and development of any lands committed to the South Four Lakes Unit, Lea County, New Mexico.

Seven wells (two duals) all listed on previous reports, have been completed on unit acreage to date. No further development is scheduled by Humble during the remainder of 1967. We are, however, attempting to negotiate a farmout to have a well drilled on the NW/4 of Sec. 36, T-11-S, R-34-E.

Should you desire additional information, please contact us.

Very truly yours,

  
C. A. Langner

JEZ:bw

cc: Commissioner of Public Land  
Box 1148  
Santa Fe, N. M.

Mr. M. C. Turner  
Mr. M. L. McMillan  
Mr. J. L. Elkins

962

# HUMBLE OIL & REFINING COMPANY

MIDLAND, TEXAS 79701

PRODUCTION DEPARTMENT  
SOUTHWESTERN DIVISION

October 20, 1966

POST OFFICE BOX 1600

'66 OCT 26 AM 8 11

Exploration and Development  
Report No. 23, South Four  
Lakes Unit, Lea County, New  
Mexico

New Mexico Oil Conservation Commission  
P. O. Box 871  
Santa Fe, New Mexico


Gentlemen:

Reference is made to Case No. 962, Order No. R-710, which requires a semi-annual progress report on exploration and development of any lands committed to the South Four Lakes Unit, Lea County, New Mexico.

Seven (7) wells (two duals) all listed on previous reports, have been completed on Unit acreage to date. No further development is scheduled by Humble during the remainder of 1966 or 1967. We have, however, recently negotiated a farmout to test the Devonian formation on the NW/4 of Section 36, T-11-S, R-34-E. The farmee, however, at this date has not completed negotiations with offset lease owners and has not commenced drilling activities on the well.

Should you desire additional information, please contact us.

Very truly yours,

  
J. S. Bottler, Jr.

JEZ:bbk

cc: Commissioner of Public Lands  
P. O. Box 1148  
Santa Fe, New Mexico

962

# HUMBLE OIL & REFINING COMPANY

MIDLAND, TEXAS 79701

SOUTHWESTERN DIVISION

POST OFFICE BOX 1600

J. S. BOTTLE, JR.  
OPERATIONS MANAGER

April 15, 1966

Exploration and Development  
Report No. 22  
South Four Lakes Unit  
Lea County, New Mexico

New Mexico Oil Conservation Commission  
P. O. Box 871  
Santa Fe, New Mexico

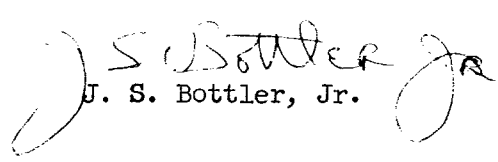
Gentlemen:

Reference is made to Case No. 962, Order No. R-710, which requires a semi-annual progress report on exploration and development of any lands committed to the South Four Lakes Unit, Lea County, New Mexico.

Seven (7) wells (two duals), all listed on previous reports, have been completed on Unit acreage to date. A reservoir analysis made on this property indicates that additional wells cannot be justified. No additional drilling, therefore, is planned during the year 1966.

Very truly yours,

HUMBLE OIL & REFINING COMPANY

  
J. S. Bottler, Jr.

JEZ:ar

# HUMBLE OIL & REFINING COMPANY

MIDLAND, TEXAS

## MIDLAND AREA

### PRODUCTION DEPARTMENT

J. S. BOTTLE, JR.  
MANAGER  
H. L. HENSLEY  
J. M. SHEPHERD  
OPERATIONS SUPERINTENDENTS  
B. M. SULLIVAN  
ENGINEERING COORDINATOR

October 12, 1965

POST OFFICE BOX 1600

Exploration and Development  
Report No. 21  
South Four Lakes Unit  
Lea County, New Mexico

New Mexico Oil Conservation Commission  
P. O. Box 871  
Santa Fe, New Mexico

Gentlemen:

Reference is made to Case No. 962, Order No. R-710, which requires a semi-annual progress report on exploration and development of any lands committed to the South Four Lakes Unit, Lea County, New Mexico.

Seven (7) wells (two duals), all listed on previous reports, have been completed on Unit acreage to date. A reservoir analysis made on this property indicates that additional wells cannot be justified. No additional drilling, therefore, is planned during the remainder of 1965 or 1966.

Very truly yours,

HUMBLE OIL & REFINING COMPANY

J. S. Bottler, Jr.

By: H L Hensley

JEZ:ghh

# HUMBLE OIL & REFINING COMPANY

MIDLAND, TEXAS

April 15, 1965

POST OFFICE BOX 1600

MIDLAND AREA

## PRODUCTION DEPARTMENT

R. R. MCCARTY  
MANAGER  
H. L. HENSLEY  
J. M. SHEPHERD  
OPERATIONS SUPERINTENDENTS  
B. M. SULLIVAN  
ENGINEERING COORDINATOR

Exploration and Development  
Report No. 20  
South Four Lakes Unit  
Lea County, New Mexico

New Mexico Oil Conservation Commission  
P. O. Box 871  
Santa Fe, New Mexico

Gentlemen:

Reference is made to Case No. 962, Order No. R-710, which requires a semi-annual progress report on exploration and development of any lands committed to the South Four Lakes Unit, Lea County, New Mexico.

Seven (7) wells (two duals), all listed on previous reports, have been completed on Unit acreage to date. A reservoir analysis made on this property indicates that additional wells cannot be justified. No additional drilling, therefore, is planned during 1965.

Very truly yours,

HUMBLE OIL & REFINING COMPANY

R. R. McCarty

By H L Hensley

JEZ:ar

962

# HUMBLE OIL & REFINING COMPANY

MIDLAND, TEXAS

October 16, 1964

POST OFFICE BOX 1600

MIDLAND AREA

PRODUCTION DEPARTMENT

R. R. MCCARTY  
MANAGER

H. L. HENSLEY  
J. M. SHEPHERD  
OPERATIONS SUPERINTENDENTS

H. E. MEADOWS  
ENGINEERING COORDINATOR

Exploration and Development  
Progress Report No. 18  
South Four Lakes Unit  
Lea County, New Mexico

New Mexico Oil Conservation Commission  
P. O. Box 871  
Santa Fe, New Mexico

Gentlemen:

Reference is made to Case No. 962, Order No. R-710, which requires a semi-annual progress report on exploration and development of any lands committed to the South Four Lakes Unit, Lea County, New Mexico.

Seven (7) wells (two duals), all listed on previous reports, have been completed on Unit acreage to date. A reservoir analysis made on this property indicates that additional wells cannot be justified. No additional drilling, therefore, is planned during the remainder of 1964 and 1965.

Very truly yours,

HUMBLE OIL & REFINING COMPANY

R. R. McCarty

By H L Hensley

JEZ:ar

962

# HUMBLE OIL & REFINING COMPANY

MIDLAND, TEXAS

MIDLAND AREA MAIN OFFICE

April 14, 1964

POST OFFICE BOX 1600

PRODUCTION DEPARTMENT

R. R. MCCARTY  
MANAGER  
H. L. HENSLEY  
J. M. SHEPHERD  
OPERATIONS SUPERINTENDENTS  
H. E. MEADOWS  
ENGINEERING COORDINATOR

APR 15 AM 8:21

Exploration and Development  
Progress Report No. 17  
South Four Lakes Unit  
Lea County, New Mexico

New Mexico Oil Conservation Commission  
P. O. Box 871  
Santa Fe, New Mexico

Gentlemen:

Reference is made to Case No. 962, Order No. R-710, which requires a semi-annual progress report on exploration and development of any lands committed to the South Four Lakes Unit, Lea County, New Mexico.

Seven (7) wells (two duals), all listed on previous reports, have been completed on Unit acreage to date. A reservoir analysis made on this property indicates that additional wells cannot be justified. No additional drilling, therefore, is planned during 1964.

Very truly yours,

HUMBLE OIL & REFINING COMPANY

R. R. McCarty

By H. L. Hensley

JEZ:ar

9/10 ✓  
**HUMBLE OIL & REFINING COMPANY**

**MIDLAND, TEXAS**

**MIDLAND AREA**

**October 10, 1963**

**POST OFFICE BOX 1600**

**PRODUCTION DEPARTMENT**

**R. R. MCCARTY**  
MANAGER  
**H. L. HENSLEY**  
**J. M. SHEPHERD**  
OPERATIONS SUPERINTENDENTS  
**H. E. MEADOWS**  
ENGINEERING COORDINATOR

**Exploration and Development**  
**Progress Report No. 16**  
**South Four Lakes Unit**  
**Lea County, New Mexico**

**New Mexico Oil Conservation Commission**  
**P. O. Box 871**  
**Santa Fe, New Mexico**

Gentlemen:

Reference is made to Case No. 962, Order No. R-710, which requires a semi-annual progress report on exploration and development of any lands committed to the South Four Lakes Unit, Lea County, New Mexico.

Seven (7) wells, all listed on previous reports, have been completed as producing wells on Unit acreage to date. A reservoir analysis made on this property indicates, however, that additional wells cannot be justified. No additional drilling, therefore, is planned during the remainder of 1963 and 1964.

Very truly yours,

**HUMBLE OIL & REFINING COMPANY**

**R. R. McCarty**

By 

**JEZ:ar**

962

# HUMBLE OIL & REFINING COMPANY

MAIN OFFICE OCC MIDLAND, TEXAS

MIDLAND AREA 1963 APR 19 PM 1:37 April 17, 1963

POST OFFICE BOX 1600

PRODUCTION DEPARTMENT

R. R. MCCARTY  
MANAGER

H. L. HENSLEY  
J. M. SHEPHERD  
OPERATIONS SUPERINTENDENTS

H. E. MEADOWS  
ENGINEERING COORDINATOR

Exploration and Development  
Progress Report No. 15  
South Four Lakes Unit  
Lea County, New Mexico

New Mexico Oil Conservation Commission  
P. O. Box 871  
Santa Fe, New Mexico

Gentlemen:

Reference is made to Case No. 962, Order No. R-710, which requires a semi-annual progress report on exploration and development of any lands committed to the South Four Lakes Unit, Lea County, New Mexico.

Seven (7) wells, all listed on previous reports, have been completed as producing wells on Unit acreage to date. A reservoir analysis has recently been completed which indicates that additional wells can not be justified. No additional drilling, therefore, is planned during 1963.

Very truly yours,

HUMBLE OIL & REFINING COMPANY

R. R. McCARTY

By H. L. Hensley

JEZ:mt

962

# HUMBLE OIL & REFINING COMPANY

MIDLAND, TEXAS

MIDLAND AREA

October 16, 1962

POST OFFICE BOX 1600

PRODUCTION DEPARTMENT

R. R. MCCARTY  
MANAGER

H. L. HENSLEY  
J. M. SHEPHERD  
OPERATIONS SUPERINTENDENTS

H. E. MEADOWS  
ENGINEERING COORDINATOR

Exploration and Development  
Progress Report No. 14  
South Four Lakes Unit  
Lea County, New Mexico

New Mexico Oil Conservation Commission  
P. O. Box 871  
Santa Fe, New Mexico

Gentlemen:

Reference is made to Case No. 962, Order No. R-710, which requires a semi-annual progress report on exploration and development of any lands committed to the South Four Lakes Unit, Lea County, New Mexico.

Seven (7) wells, all listed on previous reports, have been completed as producing wells on Unit acreage to date. One (1) additional well was scheduled for completion during 1962; however, this work has been delayed pending completion of a reservoir analysis.

Very truly yours,

HUMBLE OIL & REFINING COMPANY

H. L. Hensley

By H L Hensley

JEZ:ar

962

# HUMBLE OIL & REFINING COMPANY

MAIN OFFICE  
MIDLAND, TEXAS

MIDLAND AREA

April 16, 1962

POST OFFICE BOX 1600

1962 APR 19 AM 10 18  
PRODUCTION DEPARTMENT

R. R. MCCARTY  
MANAGER

H. L. HENSLEY  
J. M. SHEPHERD  
OPERATIONS SUPERINTENDENTS

H. E. MEADOWS  
ENGINEERING COORDINATOR

Exploration and Development  
Progress Report No. 13  
South Four Lakes Unit  
Lea County, New Mexico

New Mexico Oil Conservation Commission  
P. O. Box 871  
Santa Fe, New Mexico

Gentlemen:

Reference is made to Case No. 962, Order No. R-710, which requires a semi-annual progress report on exploration and development of any lands committed to the South Four Lakes Unit, Lea County, New Mexico.

Seven (7) wells, all listed on previous reports, have been completed as producing wells on Unit acreage to date. One (1) additional well is scheduled to be drilled and completed in the Pennsylvanian Zone during 1962.

Very truly yours,

HUMBLE OIL & REFINING COMPANY

R. R. McCarty

By H. L. Hensley

JEZ:ar

# HUMBLE OIL & REFINING COMPANY

SOUTHWEST REGION - MIDLAND AREA

POST OFFICE BOX 1600

MIDLAND, TEXAS

PRODUCTION DEPARTMENT

R. R. MCCARTY  
MANAGER

H. L. HENSLEY  
OPERATIONS SUPERINTENDENT

J. J. O'BRIEN  
OPERATIONS SUPERINTENDENT

H. E. MEADOWS  
ENGINEERING COORDINATOR

October 18, 1961

*Case # 96 ✓*

Exploration and Development  
Progress Report No. 12  
South Four Lakes Unit  
Lea County, New Mexico

New Mexico Oil Conservation Commission  
P. O. Box 871  
Santa Fe, New Mexico

Gentlemen:

In compliance with instructions in Case No. R-962, Order No. R-710, dated October 20, 1955, the following Exploration and Development Progress Report is submitted on the South Four Lakes Unit which is operated by Humble Oil & Refining Company:

1. South Four Lakes Unit No. 1, Well Nos. 1, 2, 3, 4, 5 and 6 were reported as completed on previous progress reports.
2. South Four Lakes Unit No. 1, Well No. 7, located 1980 feet from the South line and 660 feet from the East line of Section 35, T-11-S, R-34-E, Lea County, New Mexico, was completed on August 4, 1961 at a total depth of 10405 feet. Producing interval 9949'-9957' - Pennsylvanian "A" Zone.

Additional development is currently being evaluated; however, no further drilling is anticipated before 1962.

Very truly yours,

R. R. McCARTY

By: *H L Hensley*

JEZ:ar

PRODUCTION DEPARTMENT  
WESTERN AREA

R. R. MCCARTY  
MANAGER  
J. S. BOLDRICK  
OPERATIONS SUPERINTENDENT  
H. L. HENSLEY  
OPERATIONS SUPERINTENDENT  
H. E. MEADOWS  
ENGINEERING COORDINATOR  
A. J. BEDFORD  
ADMINISTRATIVE COORDINATOR

**HUMBLE OIL & REFINING COMPANY**

HUMBLE DIVISION

P. O. BOX 1600

MIDLAND, TEXAS

October 13, 1960

1960 OCT 14 PM 1:16  
MAIN OFFICE

Case # 962

Re: Exploration and Development  
Progress Report No. 10  
South Four Lakes Unit  
Lea County, New Mexico

New Mexico Oil Conservation Commission  
P. O. Box 871  
Santa Fe, New Mexico

Gentlemen:

Reference is made to Case No. R-962, Order No. R-710, which requires a semiannual progress report on exploration and development of any lands committed to the South Four Lakes Unit, Lea County, New Mexico.

Six wells, all listed on previous reports, have been completed as producing wells on Unit acreage to date. No further development is contemplated during 1960. Two wells, however, are scheduled to be drilled during 1961.

Very truly yours,

R. R. McCARTY

*H. L. Hensley*

JEZ/pw

# HUMBLE OIL & REFINING COMPANY

PRODUCTION DEPARTMENT  
WESTERN AREA

HUMBLE DIVISION

P. O. BOX 1600

MIDLAND, TEXAS

April 14, 1960

R. R. MCCARTY  
MANAGER  
J. S. BOLDRICK  
OPERATIONS SUPERINTENDENT  
H. L. HENSLEY  
OPERATIONS SUPERINTENDENT  
H. E. MEADOWS  
ENGINEERING COORDINATOR  
A. J. BEDFORD  
ADMINISTRATIVE COORDINATOR

*Case # 96 ✓*

Exploration and Development  
Progress Report No. 9  
South Four Lakes Unit  
Lea County, New Mexico

New Mexico Oil Conservation Commission  
P. O. Box 871  
Santa Fe, New Mexico

Gentlemen:

Reference is made to Case No. 962, Order No. R-710, which requires a semi-annual progress report on exploration and development of any lands committed to the South Four Lakes Unit, Lea County, New Mexico.

Six wells, all listed on previous reports, have been completed as oil wells on unit acreage to date. No further development is contemplated during 1960.

Very truly yours,

*R. R. McCarty*  
R. R. MCCARTY

JEZ:ar

cc: Mr. R. R. Alworth  
Mr. R. M. Richardson

R. R. MCCARTY  
DIV. SUPERINTENDENT  
L. H. BYRD  
ASST. DIV. SUPERINTENDENT  
H. L. HENSLEY  
ASST. DIV. SUPERINTENDENT  
H. E. MEADOWS  
ASST. DIV. SUPERINTENDENT  
J. W. GRAYBEAL  
DIV. PETROLEUM ENGINEER  
R. A. ESTES  
DIV. CIVIL ENGINEER

# HUMBLE OIL & REFINING COMPANY

WESTERN DIVISION

P. O. BOX 1600

MIDLAND, TEXAS 23

October 16, 1959

*962*  
*Case*

Exploration and Development  
Progress Report No. 8  
South Four Lakes Unit  
Lea County, New Mexico

New Mexico Oil Conservation Commission  
P. O. Box 871  
Santa Fe, New Mexico

Gentlemen:

In compliance with instructions in Case No. 962, Order No. R-710, dated October 20, 1955, the following Exploration and Development Progress Report is submitted on the South Four Lakes Unit which is operated by Humble Oil & Refining Company:

1. South Four Lakes Unit No. 1, Well Nos. 1,2,3,4 and 5 were reported as completed on previous progress reports.
2. South Four Lakes Unit No. 1, Well No. 6, located 1980 feet from the South line and 660 feet from the East line of Section 2, T-12-S, R-34-E, Lea County, New Mexico, was completed as a dual oil-gas well on May 7, 1959 at a total depth of 12870 feet. Producing interval: Pennsylvanian - 9901 to 9929 feet - oil; Devonian - 12794 to 12832 feet - gas.

Very truly yours,

Humble Oil & Refining Company

*H. L. Hensley*

R. R. MCCARTY  
Division Production Manager

JEZ:ar

J. M. HERVEY, 1877-1953  
HIRAM M. DOW  
CLARENCE E. HINKLE  
W. E. BONDURANT, JR.  
GEORGE H. HUNKER, JR.  
HOWARD C. EATON  
S. B. CHRYSTAL  
LEWIS C. COX, JR.

PAUL W. EATON, JR.  
ROBERT C. BLEDSOE

LAW OFFICES  
HERVEY, DOW & HINKLE  
HINKLE BUILDING  
ROSWELL, NEW MEXICO

October 31, 1958

TELEPHONE MAIN 2-6510  
POST OFFICE BOX 547

Mr. A. L. Porter, Jr.  
Secretary - Director  
New Mexico Oil Conservation Commission  
P. O. Box 871  
Santa Fe, New Mexico

Re: South Four Lakes Unit Area  
Case No. 962, Order No. R-710-A

Dear Mr. Porter:

We enclose for your files an executed copy of the Amendment to the South Four Lakes Unit Area expanding the unit to include the N $\frac{1}{2}$ SW $\frac{1}{4}$  Sec. 1, Twp. 12 S., Rge. 34 E., N.M.P.M.

You will note that the Amendment has been approved by the Commissioner of Public Lands and is effective as of November 1, 1958.

Yours sincerely,

HERVEY, DOW & HINKLE

By

Clarence E. Hinkle  
bp

CEH/bp  
Encl.

cc: Mr. R. M. Richardson  
Humble Oil & Refining Company  
Roswell, New Mexico

cc: Mr. M. L. McMillen  
Humble Oil & Refining Company  
Midland, Texas

*Oil Comm  
approved  
by order*  
R-710A

OCT 28 1958

AMENDMENT OF UNIT AGREEMENT  
FOR THE DEVELOPMENT AND OPERATION OF THE  
SOUTH FOUR LAKES UNIT AREA,  
LEA COUNTY, NEW MEXICO

KNOW ALL MEN BY THESE PRESENTS:

WHEREAS, as of the 1st day of September, 1955, a unit agreement was made and entered into for the development and operation of the South Four Lakes Unit Area, Lea County, New Mexico, by and between the Humble Oil & Refining Company and the Phillips Petroleum Company, being the owners of oil and gas leases embracing lands of the State of New Mexico covering the following described lands constituting the unit area, to-wit:

Township 11 South, Range 34 East, N.M.P.M.

Section 35: All  
Section 36:  $W\frac{1}{2}$

Township 12 South, Range 34 East, N.M.P.M.

Section 1: Lots 3 and 4,  $S\frac{1}{2}NW\frac{1}{4}$   
Section 2: All

containing 1,760.46 acres, more or less,

reference to which said unit agreement is hereby made and thereby made a part hereof; and,

WHEREAS, said unit agreement was approved by the New Mexico Oil Conservation Commission and by the Commissioner of Public Lands of the State of New Mexico on October 20, 1955; and,

WHEREAS, the Humble Oil & Refining Company and the Phillips Petroleum Company, being all of the parties to said unit agreement, are the owners of the oil and gas lease covering the following described lands, to-wit:

Township 12 South, Range 34 East, N.M.P.M.

Section 1:  $N\frac{1}{2}SW\frac{1}{4}$

containing 80 acres, more or less, and

are desirous, with the approval and consent of the Commissioner of

Public Lands of the State of New Mexico, of amending said unit agreement to expand the unit area to include said 80-acre tract; and,

WHEREAS, the expansion of said unit area to include said 80-acre tract is believed to be in the interest of conservation and the prevention of waste of unitized substances.

NOW THEREFORE, it is mutually agreed between the undersigned parties, subject to the consent and approval of the Commissioner of Public Lands of the State of New Mexico, that said unit agreement be and the same is hereby amended as follows:

1. That the following be substituted for Section 1 (Unit Area) of the unit agreement:

1. UNIT AREA. The following described land is hereby designated and recognized as constituting the unit area:

NEW MEXICO PRINCIPAL MERIDIAN, NEW MEXICO

<u>T. 11 S., R. 34 E.</u>	<u>Acres</u>
Sec. 35: All	640.00
Sec. 36: W $\frac{1}{2}$	320.00
<u>T. 12 S., R. 34 E.</u>	
Sec. 1: Lots 3 and 4, S $\frac{1}{2}$ NW $\frac{1}{4}$ , N $\frac{1}{2}$ SW $\frac{1}{4}$	240.00
Sec. 2: All	640.40

containing 1,840.46 acres, more or less.

Exhibit "A" attached hereto is a map showing the unit area and the boundaries and identity of tracts and leases in said area to the extent known to the Unit Operator. Exhibit "B" attached hereto is a schedule showing to the extent known to the Unit Operator the acreage, percentage and kind of ownership of oil and gas interests in all lands in the unit area. However, nothing herein or in said schedule or map shall be construed as a representation by any party hereto as to the ownership of any interest other than such interest or interests as are shown in said map or schedule as owned by such party. Exhibits "A" and "B" shall be revised by the Unit Operator whenever changes in ownership in the unit area render such revision necessary, or when requested by the Commissioner of Public Lands, hereinafter referred to as "Commissioner."

All land committed to this agreement shall constitute land referred to herein as "unitized land" or "land subject to this agreement."

The above described unit area may, when practicable, be expanded to include therein any additional tract or tracts regarded as reasonably necessary or advisable for the purposes of this agreement, such expansion to be made with the mutual consent of the parties hereto and the approval of the Commissioner.

2. That revised Exhibits "A" and "B" referred to in Section 1, as amended above, are attached hereto and made a part hereof.

3. This amendment shall be effective as of 7:00 A. M. the first day of the month following approval by the New Mexico Oil Conservation Commission and the Commissioner of Public Lands of the State of New Mexico.

4. That except as amended hereinabove, said unit agreement is hereby ratified and confirmed as to all of the terms and provisions hereof.

IN WITNESS WHEREOF, the undersigned parties hereto have caused this agreement to be executed as of the respective dates set opposite their signatures.

ATTEST:

Margaret W. Hatch  
ASSISTANT SECRETARY  
Date OCT 14 1958

HUMBLE OIL & REFINING COMPANY

By Ed J. Hamner  
DIRECTOR IN CHARGE EXPLORATION DEPARTMENT

FORM APPROVED  
Harvey, Dow & Hinkle

EDIST. C.M.  
W. A. DALLY

By [Signature]

ATTEST:

[Signature]  
ASSISTANT SECRETARY  
Date \_\_\_\_\_

PHILLIPS PETROLEUM COMPANY

By [Signature]  
VICE PRESIDENT

rmw

STATE OF TEXAS

COUNTY OF HARRIS

ss

The foregoing instrument was acknowledged before me this 14 day of October, 1958, by ED J. HAMNER DIRECTOR IN CHARGE EXPLORATION DEPARTMENT of HUMBLE OIL & REFINING COMPANY, a TEXAS corporation, on behalf of said corporation.

My Commission Expires:  
My Commission Expires June 1, 1959

[Signature]  
Notary Public LILLA SMITH

NOTARY PUBLIC IN AND FOR  
HARRIS COUNTY, TEXAS

STATE OF Oklahoma }  
COUNTY OF Washington

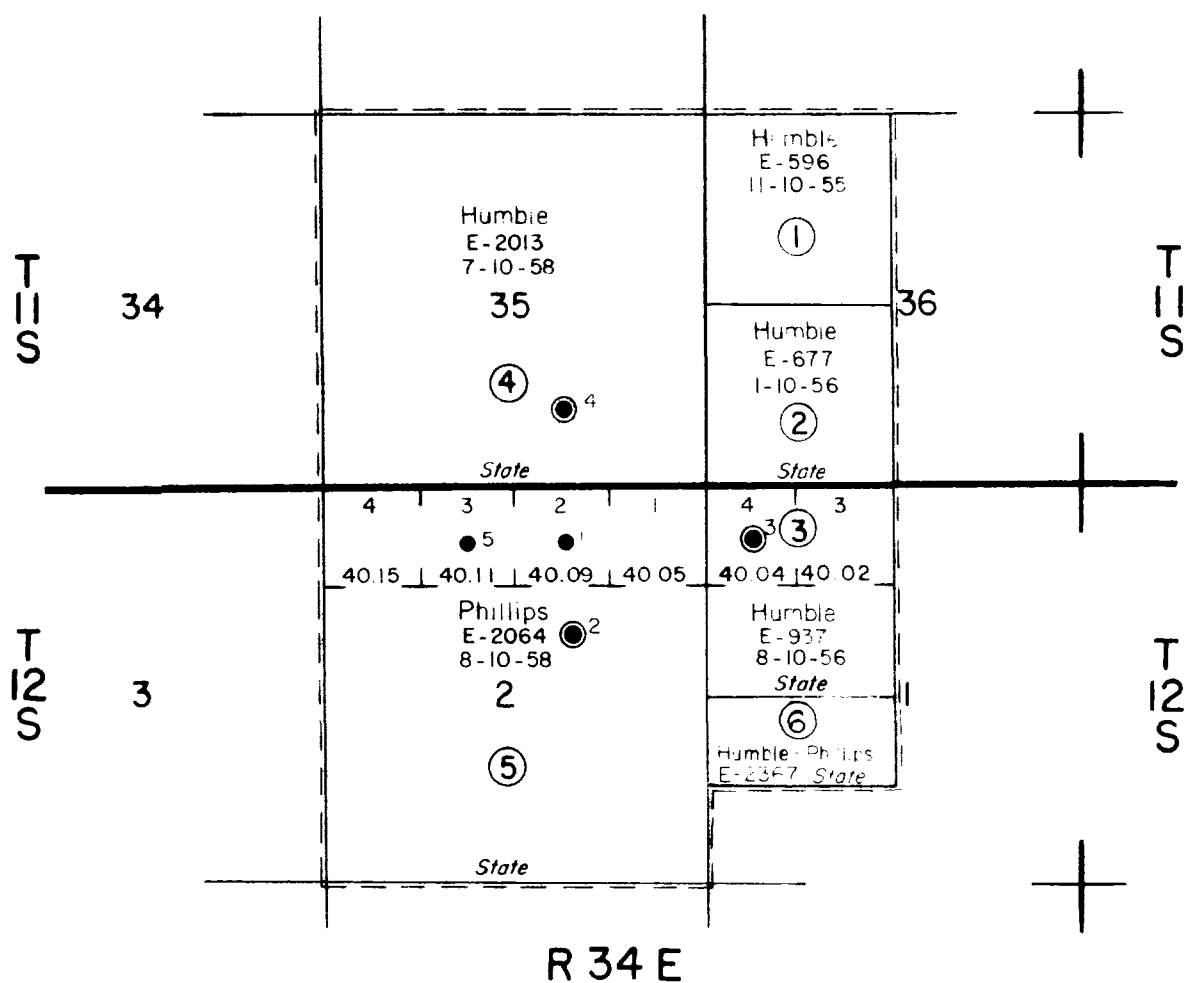
23

The foregoing instrument was acknowledged before me this 15<sup>th</sup>  
day of October, 1958, by C. O. Stark, Vice  
President of PHILLIPS PETROLEUM COMPANY, a Delaware  
corporation, on behalf of said corporation.

My commission expires:

1-21-62

Marilyn Liebow  
Notary Public



## SOUTH FOUR LAKES UNIT AREA

### LEA COUNTY, NEW MEXICO

#### LEGEND

==== Unit Outline  
 ○ Tract Number  
 Total 1,760.46 Acres  
 All owned by the  
 State of New Mexico

- Devonian well
- Pennsylvanian well

SUPPLEMENTAL  
EXHIBIT "A"

**SUPPLEMENTAL EXHIBIT "B"**  
**SOUTH FOUR LAKES UNIT AREA, LEA COUNTY, NEW MEXICO**  
**TOWNSHIPS 11 AND 12 SOUTH, RANGE 34 EAST**  
**SCHEDULES SHOWING THE PERCENTAGE AND KIND OF OWNERSHIP OF OIL AND**  
**GAS INTERESTS IN ALL LANDS IN THE UNIT AREA**

Tract No.	Description of Land	No. of Acres	State Lease No. and Date	Basic Royalty and Percent	Lessee of Record	Overriding	
						Royalty and Percent	Working Interest Owner
1.	<u>T-11-S, R-34-E</u> <u>Sec. 36: NW<math>\frac{1}{4}</math></u>	160.00	E-596 11-10-45	State - All	Humble Oil & Refining Company	None	Humble Oil & Refining Company
	<u>T-11-S, R-34-E</u> <u>Sec. 35: SW<math>\frac{1}{4}</math></u>	160.00	E-677 1-10-46	State - All	Humble Oil & Refining Company	None	Humble Oil & Refining Company
3.	<u>T-12-S, R-34-E</u> <u>Sec. 1: Lots 3, 4, S<math>\frac{1}{2}</math>NW<math>\frac{1}{4}</math></u>	100.06	E-937 8-10-46	State - All	Humble Oil & Refining Company	None	Humble Oil & Refining Company
4.	<u>T-11-S, R-34-E</u> <u>Sec. 35: All</u>	640.00	E-2013 7-10-48	State - All	Humble Oil & Refining Company	None	Humble Oil & Refining Company
5.	<u>T-12-S, R-34-E</u> <u>Sec. 2: All</u>	640.40	E-2064 8-10-48	State - All	Phillips Petroleum Company	None	Phillips Petroleum Company
<b>Total, 5 Tracts, Original Unit Area, Containing 1,760.46 Acres,</b>							
<b>South Four Lakes Area, Lea County, New Mexico</b>							
	State - All				Humble Oil & Refining Company and Phillips Petroleum Company	Gordon M. and Humble Oil & Kathleen Cone Refining Company 1/16 of 7/8 up to 80,000 barrels oil & Company 100,000 MCF Gas	

**Total, 6 Tracts, Revised Unit Area, Containing 1,840.46 Acres,**  
**South Four Lakes Unit Area, Lea County, New Mexico**

By Assignment of Production  
 Payment this interest may be  
 committed to the South Four  
 Lakes Unit Agreement by Humble  
 Oil & Refining Company.

CERTIFICATE OF APPROVAL

BY COMMISSIONER OF PUBLIC LANDS, STATE OF NEW MEXICO

AMENDMENT TO UNIT AGREEMENT  
FOR THE DEVELOPMENT AND OPERATION OF THE  
SOUTH FOUR LAKES UNIT AREA  
LEA COUNTY, NEW MEXICO

There having been presented to the undersigned Commissioner of Public Lands of the State of New Mexico for examination the attached Amendment of the unit agreement for the development and operation of the South Four Lakes Unit Area, Lea County, New Mexico, which has been executed by the Humble Oil & Refining Company and the Phillips Petroleum Company, being all of the owners of the oil and gas leases embracing lands within the unit area and which said amendment enlarges the unit area to include the following described land situated in Lea County, New Mexico, to-wit:

Township 12 South, Range 34 East, N.M.P.M.

Section 1: N $\frac{1}{2}$ SW $\frac{1}{4}$

containing 80 acres, more or less,


and upon examination of said agreement the Commissioner finds:

- (a) That such agreement will tend to promote the conservation of oil and gas and the better utilization of reservoir energy in said area.
- (b) That under the proposed agreement the State of New Mexico will receive its fair share of the recoverable oil or gas in place under its lands in the area.
- (c) That each beneficiary Institution of the State of New Mexico will receive its fair and equitable share of the recoverable oil and gas under its lands within the area.
- (d) That such agreement is in other respects for the best interests of the state, with respect to state lands.

NOW, THEREFORE, by virtue of the authority conferred upon me under Sections 7-11-39, 7-11-40, 7-11-41, 7-11-47, 7-11-48, New Mexico Statutes Annotated 1953 Compilation, I, the undersigned, Commissioner of Public Lands of the State of New Mexico, for the purpose of more properly conserving the oil and gas resources of the State, do hereby consent to and approve the said Amendment of the Unit Agreement for the Development and Operation of the South Four Lakes Unit Area, and any leases embracing lands of the State of New Mexico within the area shall be and the same are hereby amended to conform with the terms thereof, and shall remain in full force and

effect according to the terms and conditions of said Agreement. This approval is subject to all of the provisions of the aforesaid statutes.

IN WITNESS WHEREOF, this Certificate of Approval is executed, with seal affixed, this 27th day of October, 1908.

  
\_\_\_\_\_  
Commissioner of Public Lands  
of the State of New Mexico

J. M. HERVEY 1874-1953

HIRAM M. DOW  
CLARENCE E. HINKLE  
W. E. BONDURANT, JR.  
GEORGE H. HUNKER, JR.  
HOWARD C. BRATTON  
S. B. CHRISTY IV  
LEWIS C. COX, JR.

PAUL W. EATON, JR.  
ROBERT C. BLEDSOE

LAW OFFICES  
HERVEY, DOW & HINKLE  
HINKLE BUILDING  
ROSWELL, NEW MEXICO

TELEPHONE MAIN 2-6510  
POST OFFICE Box 547

October 30, 1958

AIRMAIL

Mr. A. L. Porter, Jr.  
Secretary - Director  
New Mexico Oil Conservation Commission  
Mabry Hall, State Capitol  
Santa Fe, New Mexico

Re: Expansion of South Four  
Lakes Unit Area  
Lea County, New Mexico  
Case No. 962

Dear Mr. Porter:

We have just received from the State Land Office the Amendment to the unit agreement for the development and operation of the South Four Lakes Unit Area which has been approved by the Commissioner.

It is my understanding that you have advised the Land Office that the Commission has approved the expansion but due to members of the Commission not being available the Order has not been entered. Inasmuch as the agreement is to be effective as of the first day of the month following approval by the Oil Conservation Commission and the Commissioner of Public Lands, I assume that the Order of the Commission will be dated prior to November 1 which should be the case so that the State will receive its proportionate part of the royalty on account of the additional lands added to the unit.

I would appreciate your sending me a copy of the Order as soon as possible.

Yours very truly,

HERVEY, DOW & HINKLE

By 

CEH/bp

*Fully executed copy of order mailed.  
T. H. Hinkle 11-3-58. Order dated  
10-28-58. T. H.*

OIL CONSERVATION COMMISSION

P. O. BOX 871

SANTA FE, NEW MEXICO

October 29, 1958

C  
O  
P  
Y

Mr. Clarence Hinkle  
Hervey, Dow & Hinkle  
P.O. Box 547  
Roswell, New Mexico

Dear Mr. Hinkle:

On behalf of your client, Humble Oil & Refining Company, we enclose a copy of Order R-710-A issued October 28, 1958, by the Oil Conservation Commission in Case 962, which was heard on October 22nd at Santa Fe before an examiner. A fully executed copy of this order will be forwarded to you within a day or two.

Very truly yours,

A. L. Porter, Jr.  
Secretary - Director

bp  
Encl.

7-1-1-1

Roswell, New Mexico  
September 16, 1955

New Mexico Oil Conservation Commission  
Commissioner of Public Lands  
Santa Fe, New Mexico

The Humble Oil & Refining Company proposes to form a wildcat unit to be known as the "South Four Lakes Unit" in Townships 11 and 12 South, Range 34 East. Exhibit "B" shows the location of the proposed unit and its relationship to nearby fields and deep wildcats. This unit will cover a geologic structure delineated by reflection seismograph and subsurface geologic mapping. This structure, as mapped on the top of the Devonian by seismograph (Exhibit "C"), has a minimum of 200 feet of closure. Recent subsurface information has substantiated the existence of a structure in this area.

It is the intention of the Humble Oil & Refining Company, as Unit Operator, to drill a wildcat well of sufficient depth to test the Devonian formation. This well will be approximately 13,200 feet deep and should encounter the following formations at these approximate depths: San Andres, 4100 feet; Abo, 7800 feet; Wolfcamp, 9100 feet; Mississippian 12,300 feet; and Devonian, 13,000 feet.

Exhibit "A" shows the location, shape, and size of the proposed "South Four Lakes Unit," and the leases within the unit area. This unit will be five miles due east of the Bagley Wolfcamp and Devonian field and one and one-half miles northeast of the recently discovered East Bagley Wolfcamp field. This latter pool was discovered by the Sunray No. 1 East Bagley Unit, a Devonian wildcat drilled on a 1280 acre State of New Mexico Unit. The proposed wildcat location, 660 feet from the north line and 1980 feet from the east line, of Section 2, Township 12 South, Range 34 East, will fall midway between the Sunray No. 1 East Bagley Unit discovery well and the Humble No. 1 State "X", a Devonian wildcat abandoned in January, 1949.

The best chances of production in the proposed wildcat are believed to be from the Permian Wolfcamp formation and from the Devonian (Hanton) formation. The Devonian production probably will be limited to the structural closure that is believed to exist under the unit. Wolfcamp production in northern Lea County is not necessarily dependent upon structural closure and in several nearby fields extends over a considerably larger area than the deeper production. Because of this it is reasonable to expect that

Page 2  
New Mexico Oil Conservation Commission  
Santa Fe, New Mexico  
September 16, 1955

within the proposed unit area the Wolfcamp production may extend over a somewhat greater area than the Devonian production.

The approval of the formation of the requested unit will be in the interests of conservation and of scientific and orderly development of the oil field should one be found on this structure.

Respectfully submitted,

*R. W. Bybee*

R. W. Bybee  
Assistant Division Geologist  
West Texas Division  
Humble Oil & Refining Company

HEB:jr

OIL CONSERVATION COMMISSION  
P. O. BOX 871  
SANTA FE, NEW MEXICO

October 28, 1955

Mr. Clarence Hinkle  
Hervey, Dow & Hinkle  
First National Bank Bldg.  
Roswell, New Mexico

Dear Sir:

In behalf of your client, Humble Oil & Refining Company, we enclose two copies of Order R-710 issued October 20, 1955, by the Oil Conservation Commission in Case 962, which was heard at the October 13th hearing.

Very truly yours,

W. B. Macey  
Secretary - Director

WBM:brp  
Enclosures (2)

C  
O  
P  
Y

# HUMBLE OIL & REFINING COMPANY

MIDLAND, TEXAS

April 19, 1956

J. W. HOUSE

*recd  
4-23-56*

*File 962*

Progress Report - South Four  
Lakes Unit, Lea County,  
New Mexico

New Mexico Oil Conservation Commission  
Santa Fe,  
New Mexico


Gentlemen:

In compliance with instructions contained in Case No. 962,  
Order No. R-710, dated October 20, 1955, the following progress report  
is submitted on the South Four Lakes Unit operated by Humble Oil &  
Refining Company:

South Four Lakes Unit No. 1, Well No. 1, located 660 feet from  
the North line, 1930 feet from the East line, Section 2, T-12-S,  
R-34-E, Lea County, New Mexico, was spudded at 12 noon, November 5, 1955.  
Hole was drilled to a depth of 12,222 feet on February 21, 1956 when the  
pipe parted at 5794 feet leaving 132 joints of drill pipe and 22 drill  
collars in the hole. Sharp Drilling Company, as contractor, is currently  
fishing for the drill pipe and drill collars.

Yours very truly,

HUMBLE OIL & REFINING COMPANY

  
J. W. HOUSE  
Division Superintendent

JNG/jfg

File 912

# HUMBLE OIL & REFINING COMPANY

MIDLAND, TEXAS

October 17, 1956

J. W. HOUSE

Progress Report #2, South  
Four Lakes Unit, Lea County,  
New Mexico

New Mexico Oil Conservation Commission  
Santa Fe, New Mexico

Gentlemen:

In compliance with instructions contained in Case No. 962, Order No. R-710, dated October 20, 1955, the following progress report is submitted on the South Four Lakes Unit operated by Humble Oil & Refining Company:

1. South Four Lakes Unit No. 1, Well No. 1, located 660 feet from the North line, 1980 feet from the East line, Section 2, T-12-S, R-34-E, Lea County, New Mexico, was completed 5-10-56 at a total depth of 12,222 feet and is producing from 10,227-10,257 feet from the Pennsylvanian formation.
2. South Four Lakes Unit No. 1, Well No. 2, located 1980 feet from the North and East lines of Section 2, T-12-S, R-34-E, Lea County, New Mexico, was completed 10-8-56 at a total depth of 12,924 feet and is producing from 12,809-12,859 feet from the Devonian formation.
3. South Four Lakes Unit No. 1, Well No. 3, located 660 feet from the North and West lines of Section 1, T-12-S, R-34-E, Lea County, New Mexico, was spudded 6:00 P. M., 7-15-56 and is currently drilling at 12,488 feet. Anticipated total depth 13,000 feet.

Very truly yours,

HUMBLE OIL & REFINING COMPANY

J. W. HOUSE  
Division Superintendent

By: 

Asst. Div. Superintendent

JEZ/jg

cc: Mr. M. M. Rogers  
Mr. L. O. Waldron  
File

# HUMBLE OIL & REFINING COMPANY

MIDLAND, TEXAS

April 17, 1957

J. W. HOUSE

Progress Report No. 3, South  
Four Lakes Unit, Lea County,  
New Mexico

New Mexico Oil Conservation Commission  
Santa Fe, New Mexico

Gentlemen:

In compliance with instructions contained in Case No. 962, Order No. R-710, dated October 20, 1955, the following progress report is submitted on the South Four Lakes Unit operated by Humble Oil & Refining Company:

1. South Four Lakes Unit No. 1, Well No. 1 and Well No. 2 were reported as completed wells on progress report No. 2.
2. South Four Lakes Unit No. 1, Well No. 3, located 660 feet from the North and West lines of Section 1, T-12-S, R-34-E, Lea County, New Mexico, was completed 11-22-56 at a total depth of 12,874 feet and is producing from 12817-12867 feet from the Devonian formation.
3. South Four Lakes Unit No. 1, Well No. 4, located 1,980 feet from the East line and 660 feet from the South line of Section 35, T-11-S, R-34-E, Lea County, New Mexico, was completed 2-15-57 at a total depth of 12,893 feet and is producing from 12,857-12,892 feet from the Devonian formation.
4. South Four Lakes Unit No. 1, Well No. 5, located 1,980 feet from the West line and 660 feet from the North line of Section 2, T-12-S, R-34-E, Lea County, New Mexico, was spudded 3-25-57 and is currently drilling at 7,832 feet. Anticipated total depth 13,000 feet.

Very truly yours,

HUMBLE OIL & REFINING COMPANY

J. W. HOUSE  
Division Superintendent

By:   
Assistant Division Superintendent

JEZ/lj

BCC: Mr. M. M. Rogers  
Mr. L. O. Waldron  
File

# HUMBLE OIL & REFINING COMPANY

WESTERN DIVISION

P. O. BOX 1600

MIDLAND, TEXAS

October 17, 1957

R. R. McCARTY  
DIV. SUPERINTENDENT  
L. H. BYRD  
ASST. DIV. SUPERINTENDENT  
H. L. HENSLEY  
ASST. DIV. SUPERINTENDENT  
H. E. MEADOWS  
ASST. DIV. SUPERINTENDENT  
J. W. GRAYBEAL  
DIV. PETROLEUM ENGINEER  
R. A. ESTES  
DIV. CIVIL ENGINEER

Re: Progress Report No. 4,  
South Four Lakes Unit,  
Lea County, New Mexico

New Mexico Oil Conservation Commission  
Box 871  
Santa Fe, New Mexico

Gentlemen:

In compliance with instructions contained in Case No. 962, Order No. R-710, dated October 20, 1955, the following progress report is submitted on the South Four Lakes Unit operated by Humble Oil & Refining Company:

1. South Four Lakes Unit No. 1, Well numbers 1, 2, 3, and 4 were reported as completed wells on progress report number 3.
2. South Four Lakes Unit No. 1, Well No. 5, located 1980 feet from the West line and 660 feet from the North line of Section 2, T-12-S, R-34-E, Lea County, New Mexico, was completed 7-31-57 at a total depth of 13,010 feet and is producing from 10,284-10,315 feet from the Pennsylvanian formation.

Very truly yours,

HUMBLE OIL & REFINING COMPANY

R. R. McCarty  
Division Superintendent

By:



JEZ:am

cc: Mr. H. McCarty  
Mr. L. O. Waldron  
File

# HUMBLE OIL & REFINING COMPANY

R. R. MCCARTY  
DIV. SUPERINTENDENT  
L. H. BYRD  
ASST. DIV. SUPERINTENDENT  
H. L. HENSLEY  
ASST. DIV. SUPERINTENDENT  
H. E. MEADOWS  
ASST. DIV. SUPERINTENDENT  
J. W. GRAYBEAL  
DIV. PETROLEUM ENGINEER  
R. A. ESTES  
DIV. CIVIL ENGINEER

WESTERN DIVISION  
P. O. BOX 1600  
MIDLAND, TEXAS

April 16, 1958

*File  
Case  
962*

Progress Report No. 5  
South Four Lakes Unit  
Lea County, New Mexico

New Mexico Oil Conservation Commission  
P. O. Box 871  
Santa Fe, New Mexico

Gentlemen:

Reference is made to Case No. 962, Order No. R-710, which requires a semi-annual progress report on exploration and development of any lands committed to the South Four Lakes Unit, Lea County, New Mexico.

Five wells have been drilled and completed as oil wells on unit acreage to date. Well Nos. 1 and 5 are producing from the Pennsylvanian formation and Well Nos. 2, 3 and 4 are producing from the Devonian formation.

Effective February 1, 1958, South Four Lakes Unit Well Nos. 2, 3 and 4 were voluntarily shut in by Humble as a conservation measure since the amount of gas being flared was considered excessive. This action was approved by the New Mexico Oil Conservation Commission and by the Commissioner of Public Lands. At the present time, we are completing a reservoir study of this field and should be able to make a determination in the near future with respect to the best course to be followed in this matter and future development on the unit.

Very truly yours,

Humble Oil & Refining Company

*R. R. McCarty*  
R. R. McCarty

JEZ:ar

cc: Mr. R. M. Richardson  
Mr. H. McCarty

J. M. HERVEY 1874-1953

HIRAM M. DOW  
CLARENCE E. HINKLE  
W. E. BONDURANT, JR.  
GEORGE H. HUNKER, JR.  
HOWARD C. BRATTON  
S. B. CHRISTY, IV  
LEWIS C. COX, JR.

PAUL W. EATON, JR.  
ROBERT C. BLEDSOE

MAIN OFFICE  
LAW OFFICES  
HERVEY, DOW & HINKLE  
HINKLE BUILDING  
ROSWELL, NEW MEXICO  
October 31, 1958

TELEPHONE MAIN 2-6510  
POST OFFICE BOX 547

Mr. A. L. Porter, Executive Director  
New Mexico Oil Conservation Commission  
Santa Fe, New Mexico

Re: South Four Lakes  
Unit Agreement

Dear Mr. Porter:

You will recall that I discussed with you the matter of a hearing on the enlargement of the South Four Lakes Unit Area to include the N $\frac{1}{2}$ SW $\frac{1}{4}$  of Section 1, Township 12 South, Range 34 East, Lea County, New Mexico, and that you were to include this matter on your docket for an examiner's hearing to be held on October 22.

We enclose herewith three copies of application for such purpose. I would appreciate your sending me a copy of the notice of hearing as soon as it is available.

Thanking you for your cooperation in connection with this matter, we are,

Yours sincerely,

HERVEY, DOW & HINKLE

By 

CEH/bp  
Encl.

cc: Humble Oil & Refining Company  
Roswell, New Mexico

*Docketed  
10-4-58  
S. B. Christy, IV*

## NEW MEXICO OIL CONSERVATION COMMISSION

Mabry Hall

Santa Fe, NEW MEXICO

REGISTER

HEARING DATE Examiner

October 22, 1958

TIME: 9:00 a.m.

NAME:	REPRESENTING:	LOCATION:
J. J. Carver	Tennessee Gas Trans. Co.	Midland, Texas
L. B. Hunt	Tenn. Gas Trans.	Midland, Texas
J. J. Loeel	Carper Drilling Co. & T. J. Swiley	Artesia, N. M.
R. B. Johnston	Phillips	Midland Texas
Ewell N. Walsh	El Paso Nat. Gas Products Co.	Farmington, N. M.
J. M. McHaren	Humble Oil & Ref. Co.	Midland, Texas
D. Hall	Sunray Mid Cont.	Midland, Texas
J. Wood	ZAPATA Pet. Corp.	Midland, Tex
R. L. Estine	Shell Oil Co.	Lawrence, N. Mex.
Guy A. Swartz	C. P. Campbell	Roswell, N. M.
D. Roth	Shell	Lawrence
W. G. Abbott	RICE ENG. & Op., Inc	Hobbs, N. Mex.
London L. Lewellyn	Aytec Oil & Gas Company	Midland, Texas
Warren Markin	" " " "	" " " "
Charles H. Heister	Humble Oil & Ref. Co.	Roswell
Harold H. Hasey	Kersey & Co.	Midland
Nancy L. Loyal	N. M. Statehood Dept.	Santa Fe

## NEW MEXICO OIL CONSERVATION COMMISSION

Mabry HallSanta Fe, NEW MEXICOREGISTERHEARING DATE Examiner October 22, 1958 TIME: 9:00 a.m.

NAME:

REPRESENTING:

LOCATION:

Ralph L. Gray	Independent	Antesana
R. S. Hutton	U.S. Geological Survey	Carlsbad
Lawrence S.	San Juan District Court	Santa Fe
Jason Kellahi	Kellahi + Fox	Santa Fe
Frank E. Stry	State Engineer	Santa Fe
Thomas B. Catron	Catron + Catron	" "