

BEFORE THE NEW MEXICO OIL CONSERVATION COMMISSION

SANTA FE, NEW MEXICO

IN RE. APPLICATION FOR APPROVAL OF UNIT
AGREEMENT FOR THE DEVELOPMENT AND OPERATION
OF THE PECOS RIVER DEEP UNIT IN THE COUNTY
OF EDDY, AND STATE OF NEW MEXICO, COVERING
LANDS IN TOWNSHIP 19 SOUTH, RANGES 26 AND
27 EAST, N.M.P.M., AND TOWNSHIP 20 SOUTH,
RANGE 26 EAST, N.M.P.M., NOT WITHIN A
DESIGNATED FIELD.

Case No. 2629

A P P L I C A T I O N

COMES NOW V. P. Sheldon, and makes application for approval of the Unit Agreement for the development and operation of the Pecos River Deep Unit, in the County of Eddy, and State of New Mexico, and states:

1. That the applicant is a person having a property interest in the area, and is agent for the owners of other property interests in the area.

2. That it is proposed that the unitized area consist of contiguous tracts, and proposes unit operations of all formations lying below the top of the San Andres Formation, not within a designated field, and within Township 19 South, Ranges 26 and 27 East, N.M.P.M., and Township 20 South, Range 26 East, N.M.P.M., in Eddy County, New Mexico.

That the unit area consists of 17,257.82 acres, including Federal lease lands of 15,265.69 acres, or 88.45665%, 1280 acres of land leased from the State of New Mexico, amounting to 7.41693%, and fee lands of 712.13 acres, amounting to 4.12642%.

That there is attached hereto, and made a part hereof, the proposed Unit Agreement; and, attached to the Unit Agreement, is Exhibit "A" showing the boundaries of the unit area, the identity


Page No. 2

of the tracts and leases in the area, to the extent known to the unit operator, and there is attached Exhibit "B", which consists of a schedule showing the acreage, percentage and kind of ownership in oil and gas interests in all lands in the unit area.


3. That the name of the proposed unit is the "Pecos River Deep Unit", and the proposed unit operator is Yates Drilling Company, a New Mexico corporation.

4. That said proposed Unit has been approved as to form and content with reference to the Federal lands contained therein.

WHEREFORE, applicant respectfully requests a hearing before an examiner on September 11, 1962; and the Application filed herein shows a list of the names and addresses of all interested parties known to the applicant; and applicant represents that he is agent or authorized to act for Fair Oil Company, Estelle H. Yates, James O. Miller, Gulf Oil Corporation, Hugh W. Parry, Martin Yates, III, S. P. Yates, and others.


V. P. Sheldon,
Applicant.

WATSON AND WATSON

by 
Attorneys for Applicant,
P. O. Drawer E,
Artesia, New Mexico.

BEFORE THE NEW MEXICO OIL CONSERVATION COMMISSION

SANTA FE, NEW MEXICO

IN RE. APPLICATION FOR APPROVAL OF UNIT
AGREEMENT FOR THE DEVELOPMENT AND OPERATION
OF THE PECOS RIVER DEEP UNIT IN THE COUNTY
OF EDDY, AND STATE OF NEW MEXICO, COVERING
LANDS IN TOWNSHIP 19 SOUTH, RANGES 26 AND
27 EAST, N.M.P.M., AND TOWNSHIP 20 SOUTH,
RANGE 26 EAST, N.M.P.M., NOT WITHIN A
DESIGNATED FIELD.

Case No. 2629

A P P L I C A T I O N

COMES NOW V. P. Sheldon, and makes application for approval of the Unit Agreement for the development and operation of the Pecos River Deep Unit, in the County of Eddy, and State of New Mexico, and states:

1. That the applicant is a person having a property interest in the area, and is agent for the owners of other property interests in the area.

2. That it is proposed that the unitized area consist of contiguous tracts, and proposes unit operations of all formations lying below the top of the San Andres Formation, not within a designated field, and within Township 19 South, Ranges 26 and 27 East, N.M.P.M., and Township 20 South, Range 26 East, N.M.P.M., in Eddy County, New Mexico.

That the unit area consists of 17,257.82 acres, including Federal lease lands of 15,265.69 acres, or 88.45665%, 1280 acres of land leased from the State of New Mexico, amounting to 7.41693%, and fee lands of 712.13 acres, amounting to 4.12642%.

That there is attached hereto, and made a part hereof, the proposed Unit Agreement; and, attached to the Unit Agreement, is Exhibit "A" showing the boundaries of the unit area. the identity


Page No. 2

of the tracts and leases in the area, to the extent known to the unit operator, and there is attached Exhibit "B", which consists of a schedule showing the acreage, percentage and kind of ownership in oil and gas interests in all lands in the unit area.


3. That the name of the proposed unit is the "Pecos River Deep Unit", and the proposed unit operator is Yates Drilling Company, a New Mexico corporation.

4. That said proposed Unit has been approved as to form and content with reference to the Federal lands contained therein.

WHEREFORE, applicant respectfully requests a hearing before an examiner on September 11, 1962; and the Application filed herein shows a list of the names and addresses of all interested parties known to the applicant; and applicant represents that he is agent or authorized to act for Fair Oil Company, Estelle H. Yates, James O. Miller, Gulf Oil Corporation, Hugh W. Parry, Martin Yates, III, S. P. Yates, and others.


V. P. Sheldon,
Applicant.

WATSON AND WATSON

by 
Attorneys for Applicant,
P. O. Drawer E,
Artesia, New Mexico.

BEFORE THE NEW MEXICO OIL CONSERVATION COMMISSION

SANTA FE, NEW MEXICO

IN RE. APPLICATION FOR APPROVAL OF UNIT
AGREEMENT FOR THE DEVELOPMENT AND OPERATION
OF THE PECOS RIVER DEEP UNIT IN THE COUNTY
OF EDDY, AND STATE OF NEW MEXICO, COVERING
LANDS IN TOWNSHIP 19 SOUTH, RANGES 26 AND
27 EAST, N.M.P.M., AND TOWNSHIP 20 SOUTH,
RANGE 26 EAST, N.M.P.M., NOT WITHIN A
DESIGNATED FIELD.

Case No. 2629

A P P L I C A T I O N

COMES NOW V. P. Sheldon, and makes application for approval of the Unit Agreement for the development and operation of the Pecos River Deep Unit, in the County of Eddy, and State of New Mexico, and states:

1. That the applicant is a person having a property interest in the area, and is agent for the owners of other property interests in the area.

2. That it is proposed that the unitized area consist of contiguous tracts, and proposes unit operations of all formations lying below the top of the San Andres Formation, not within a designated field, and within Township 19 South, Ranges 26 and 27 East, N.M.P.M., and Township 20 South, Range 26 East, N.M.P.M., in Eddy County, New Mexico.

That the unit area consists of 17,257.82 acres, including Federal lease lands of 15,265.69 acres, or 88.45665%, 1280 acres of land leased from the State of New Mexico, amounting to 7.41693%, and fee lands of 712.13 acres, amounting to 4.12642%.

That there is attached hereto, and made a part hereof, the proposed Unit Agreement; and, attached to the Unit Agreement, is Exhibit "A" showing the boundaries of the unit area, the identity


Page No. 2

of the tracts and leases in the area, to the extent known to the unit operator, and there is attached Exhibit "B", which consists of a schedule showing the acreage, percentage and kind of ownership in oil and gas interests in all lands in the unit area.


3. That the name of the proposed unit is the "Pecos River Deep Unit", and the proposed unit operator is Yates Drilling Company, a New Mexico corporation.

4. That said proposed Unit has been approved as to form and content with reference to the Federal lands contained therein.

WHEREFORE, applicant respectfully requests a hearing before an examiner on September 11, 1962; and the Application filed herein shows a list of the names and addresses of all interested parties known to the applicant; and applicant represents that he is agent or authorized to act for Fair Oil Company, Estelle H. Yates, James O. Miller, Gulf Oil Corporation, Hugh W. Parry, Martin Yates, III, S. P. Yates, and others.



V. P. Sheldon,
Applicant.

WATSON AND WATSON
by 

Attorneys for Applicant,
P. O. Drawer E,
Artesia, New Mexico.