

DON G. MCCORMICK  
JAY W. FORBES  
JOHN M. CARAWAY  
CAS TABOR  
MICHAEL E. DARGEL

McCORMICK AND FORBES  
ATTORNEYS AT LAW  
BUJAC BUILDING  
P. O. BOX 1718  
CARLSBAD, NEW MEXICO 88220

TELEPHONE 885-4171  
AREA CODE 505

17 September 1984

#3640

Oil and Gas Conservation Commission  
P. O. Box 2088  
Santa Fe, New Mexico 87501

Re: Rock Tank Unit  
No. 14-08-0001-8889  
Eddy County, New Mexico

Gentlemen:

The Rock Tank Unit was formed in 1967, with the Monsanto company being the unit operator and a working interest owner. There was considerable production from the unit in the early 1970's and in 1976 for all practical purposes activity in the area terminated.

I write to inquire whether the operator, Monsanto, has filed any reports on the unit with the Oil and Gas Conservation Commission and if such reports have been filed, whether or not I would be able to obtain copies of the same to make a determination as to whether or not the Rock Tank Unit area in Eddy County, New Mexico, is still an economic operation.

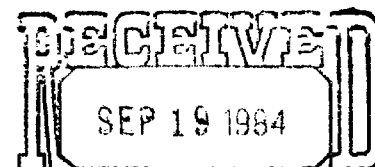
I represent W. Gerry Smith of Carlsbad, who has 162 acres committed to the unit and it is for purposes of his representation that I request this information.

Very truly yours,

  
Jay W. Forbes

JWF:bjm

cc: Mr. W. Gerry Smith




OIL CONSERVATION DIVISION  
SANTA FE


State of New Mexico



ALEX J. ARMIJO  
COMMISSIONER



Commissioner of Public Lands  
June 29, 1972



3640

P. O. BOX 1148  
SANTA FE, NEW MEXICO

Monsanto Company  
317 First Savings & Loan Building  
101 North Maricopa  
Midland, Texas 79701

Re: Rock Tank Unit  
FIFTH PLAN OF DEVELOPMENT AND  
OPERATION  
Eddy County, New Mexico

ATTENTION: Mr. V. M. Basil

Gentlemen:

The Commissioner of Public Lands has this date approved your Fifth Plan of Development and Operations for the Rock Tank Unit, Eddy County, New Mexico, proposing the drilling of no additional wells from the period from July 1, 1972 to July 1, 1973. This approval is subject to like approval by the United States Geological Survey and the Oil Conservation Commission.

Two approved copies of the plan are attached.

Please remit a four (\$4.00) Dollar filing fee at your earliest convenience.

Very truly yours,

RAY B. GRAHAM, Director  
Oil and Gas Department

AJA/RDG/s

encls.

cc: OCC-Santa Fe, New Mexico ✓  
USGS-Roswell, New Mexico

3640

June 21, 1971

71 JUN 22 AM 8 30

Monsanto Company  
101 North Marienfeld  
Midland, Texas 79701

Re: Rock Tank Unit  
FOURTH PLAN OF DEVELOPMENT  
Eddy County, New Mexico

ATTENTION: Mr. V. M. Basil

Gentlemen:

The Commissioner of Public Lands has this date approved your Fourth Plan of Development for the Rock Tank Unit, Eddy County, New Mexico, proposing the drilling of no additional wells from the period July 1, 1971 to July 1, 1972. This approval is subject to like approval by the United States Geological Survey and the Oil Conservation Commission.

Two approved copies of the plan are attached.

Very truly yours,

RAY D. GRAHAM, Director  
Oil and Gas

AJA/RDG/s  
encls.

cc: USGS-Roswell, New Mexico (ltr only)  
OCC- Santa Fe, New Mexico (ltr only) ✓

MAIN OFFICE OF

APR 17 PM 1

3640

April 15, 1970

**Monsanto Company  
101 North Maricopa  
Midland, Texas 79701**

**Re: Rock Tank Unit  
Third Plan of Development  
Eddy County, New Mexico**

**ATTENTION: Mr. V. M. Basil**

**Gentlemen:**

**The Commissioner of Public Lands has this date approved your Third Plan of Development and Operation for the Rock Tank Unit Area, Eddy County, New Mexico, subject to like approval by the United States Geological Survey and the Oil Conservation Commission.**

**We are retaining two copies for our files and returning two copies to you.**

**Very truly yours,**

**Ted Bilberry, Director  
Oil and Gas Department**

**TB/ML/s  
encs.**

**cc: USGS-Roswell, New Mexico  
OCC- Santa Fe, New Mexico**

C  
O  
P  
Y

MAIN OFFICE 000

70 JUL 6 AM 8 27

3640

June 30, 1970

**Monasato Company  
101 North Maricopa  
Midland, Texas 79701**

**Re: Rock Tank Unit  
Modified Third Plan  
of Development  
Bddy County, New Mexico**

**ATTENTION: Mr. V. M. Basil**

**Gentlemen:**

The Commissioner of Public Lands has this date approved your Modified Third Plan of Development and Operation for the Cock Tank Unit Area, Bddy County, New Mexico, subject to like approval by the United States Geological Survey and the Oil Conservation Commission.

We are retaining two copies for our files and returning two copies to you.

Your Five (\$5.00) Dollar filing fee has been received.

Very truly yours,

**Ted Silberry, Director  
Oil and Gas Department**

**TR/ML/s  
encls.**

**cc: USSS-Boswell, New Mexico  
OGE- Santa Fe, New Mexico**

C  
O  
P  
Y

70 DEC 18 PM 1 03

December 17, 1970

3640

Monsanto Company  
101 North Maricfield  
Midland, Texas 79701

Re: Application for Second  
Revision of Participating  
Area, Lower Morrow Formation  
Rock Tank Unit  
Eddy County, New Mexico

ATTENTION: Mr. V. M. Basil

Gentlemen:

The Commissioner of Public Lands has this date approved your Second Revision of Participating Area, Lower Morrow Formation, for the Rock Tank Unit, Eddy County, New Mexico. This approval is subject to like approval by the United States Geological Survey.

We are retaining one copy for our files and returning one approved copy to you.

Sincerely yours,

GORDON G. MARCUM, II, Director  
Oil and Gas Department

AJA/GCM/s  
encl.

cc: USGS-Newell, New Mexico (ltr. only)  
OCC-Santa Fe, New Mexico ✓



UNITED STATES  
DEPARTMENT OF THE INTERIOR  
GEOLOGICAL SURVEY

Drawer 155  
Roswell, New Mexico 88201

IN REPLY REFER TO:

3640  
January 22, 1970

Honorable Company  
101 North Maricopa  
Midland, Texas 79701

Attention: Mr. A. W. Wood

Gentlemen:

Your letters of January 15 and January 21 transmit production and pressure data in connection with your determination as unit operator that the No. 1 Rock Tank unit, Eddy County, New Mexico, is not capable of production in paying quantities from the Upper Morrow, pursuant to Section 9 of the unit agreement. Our letter of February 19, 1968, concurred with your determination that the Rock Tank unit well No. 1 is capable of producing unitized substances in paying quantities from the Lower Morrow and deferred a determination on the Upper Morrow until additional production history became available.

Unit well No. 1 was dually completed from the Upper and Lower Morrow on January 13, 1968. The calculated open flow potential for the Upper Morrow was 6,698 MCF of gas per day. Your letter states that the Upper Morrow had produced 464,634 MCF of gas to December 1, 1969, and extrapolation of the decline curve indicates the ultimate production from this zone will be 1.3 billion cubic feet of gas. Based on your estimate of \$215,000 cost for an Upper Morrow well, the Rock Tank unit well No. 1 is not capable of producing unitized substances in paying quantities from the Upper Morrow.

This office concurs with your determination that the well is not capable of production in paying quantities from the Upper Morrow.

cc:

Washington (w/cy det.)

Artesia (w/cy det.)

BLM, Santa Fe (ltr. only)

NMOCC, Santa Fe (ltr. only) ✓

Com. Pub. Lands, Santa Fe (ltr. CARL C. TRAYWICK

only) Acting Oil and Gas Supervisor

Accounts

Sincerely yours,

(ORIG. SGD.) CARL C. TRAYWICK

MAIN OFFICE 000

31 8 AM 7 AM 8 18  
1968 Jul 7 AM 8 18

3640

July 1, 1969

**Monsanto Company**  
**101 North Maricopa**  
**Midland, Texas 79701**

**Re: Rock Tank Unit**  
**Modified Second Plan of**  
**Development**  
**Lee County, New Mexico**

**ATTENTION: Mr. V. M. Basil**

**Gentlemen:**

The Commissioner of Public Lands has this date approved your Modified Second Plan of Development and Operation, Lee County, New Mexico, subject to like approval by the United States Geological Survey and the Oil Conservation Commission.

We are retaining two copies for our files and returning two copies to you.

Very truly yours,

**Ted Hilberry, Director**  
**Oil and Gas Department**

**TE/ML/s**  
**encls.**

**cc: USGS-Roswell, New Mexico**  
**OCC-Santa Fe, New Mexico**

C  
O  
P  
Y



MAIN OFFICE  
69 APR 10 AM 8 21

April 9, 1969

3640

C  
O  
P  
Y  
  
Monsanto Company  
101 North Marlenfeld  
Midland, Texas 79704

Re: Rock Tank Unit Agreement  
Second Plan of Development  
Eddy County, New Mexico

ATTENTION: Mr. V. M. Basil

Gentlemen:

The Commissioner of Public Lands has this date approved your Second Plan of Development and Operation for the Rock Tank Unit, Eddy County, New Mexico, subject to like approval by the United States Geological Survey and the New Mexico Oil Conservation Commission.

We are retaining two copies for our files and returning two copies to you.

Your Official Receipt for the filing fee will be mailed to you as soon as it is processed.

Very truly yours,

ALEX J. ARMIJO  
COMMISSIONER OF PUBLIC LANDS

BY:  
Ted Bilberry, Director  
Oil and Gas Department

AJA/TB/ML/s  
encls.

cc: USGS-Roswell, New Mexico  
OCC- Santa Fe, New Mexico

State of New Mexico



Commissioner of Public Lands



September 20, 1968

GUYTON B. HAYS  
COMMISSIONER

P. O. BOX 1148  
SANTA FE, NEW MEXICO

Monsanto Company  
101 North Maricfeld  
Midland, Texas 79701

Re: Application for Initial and  
First Revision-Participating  
Areas for Lower Morrow  
Formation  
Rock Tank Unit  
Eddy County, New Mexico

ATTENTION: Mr. V. M. Basil

Gentlemen:

The Commissioner of Public Lands has this date approved your Initial and First Revision-Participating Areas for the Lower Morrow Formation, Rock Tank Unit, Eddy County, New Mexico. This approval is subject to like approval by the United States Geological Survey.

We are retaining both copies for our files.

Very truly yours,

GUYTON B. HAYS  
COMMISSIONER OF PUBLIC LANDS


BY:  
Ted Bilberry, Director  
Oil and Gas Department

GHE/TR/s

cc: USGS-Roswell, New Mexico  
OCC- Santa Fe, New Mexico

60 SEP 23 1968

State of New Mexico



3640

Commissioner of Public Lands



GUYTON B. HAYS  
COMMISSIONER

P. O. BOX 1148  
SANTA FE, NEW MEXICO

April 22, 1968

Monsanto Company  
101 North Marlenfeld  
Midland, Texas 79704

11A 4 10

'68 APR 29 AM 8 00

Re: Rock Tank Unit Agreement  
First Plan of Development  
Eddy County, New Mexico

ATTENTION: Mr. V. M. Basil

Gentlemen:

The Commissioner of Public Lands has this date approved your First Plan of Development for the Rock Tank Unit, Eddy County, New Mexico, subject to like approval by the United States Geological Survey and the New Mexico Oil Conservation Commission.

We are retaining two copies for our files and returning three approved copies to you.

Very truly yours,

GUYTON B. HAYS  
COMMISSIONER OF PUBLIC LANDS

BY:  
Eddie Lopez, Supervisor  
Unit Division

GBH/TR/EL/s  
encls.

cc: USGS-Roswell, New Mexico  
OCC-Santa Fe, New Mexico



UNITED STATES  
DEPARTMENT OF THE INTERIOR  
Drawer 1857  
Res. Bldg., Santa Fe, N.M. 87501

February 19, 1968

Monsanto Company  
101 North Maricopa  
Midland, Texas 79704

Attention: Mr. V. M. Basil

Gentlemen:

Your application of February 9 requests that we concur with your determination that the Rock Tank unit well No. 1, in the NW1/4 sec. 7, T. 23 S., R. 25 E., Eddy County, New Mexico, on Federal lease New Mexico 05808-C, is capable of producing unitized substances in paying quantities from the Upper Morrow and Lower Morrow.

This well was completed on January 23, 1968, for a calculated absolute open flow potential of 6,698 MCF of gas per day from the Upper Morrow 9,965 - 9,978 feet, and a calculated absolute open flow potential of 44,916 MCF of gas per day from the Lower Morrow 10,290 - 10,324 feet.

This office concurs with your determination that the well is capable of producing unitized substances in paying quantities from the Lower Morrow based on information available at this time. Accordingly, the Rock Tank unit is considered a producing unit as of January 23, 1968, and all Federal leases committed to the unit are extended pursuant to Section 18(e) thereof so long as such leases remain subject to the unit agreement.

A determination that the well is capable of producing in paying quantities from the Upper Morrow should be deferred until sufficient production history is available to justify such determination.

Sincerely yours,

(ORIG. SGD.) JOHN A. ANDERSON MAIN OFFICE

JOHN A. ANDERSON

Regional Oil & Gas Supervisor

FEB 20 AM 8 39

cc: Washington (w/cy. of determination)  
Artesia (w/cy. of determination)  
BLM, Santa Fe (ltr. only)  
NMOCC, Santa Fe (ltr. only)  
Com. of Pub. Lands, Santa Fe (ltr. only)  
Accounts



UNITED STATES  
DEPARTMENT OF THE INTERIOR  
GEOLOGICAL SURVEY

Drawer 1857  
Roswell, New Mexico 88201

3640  
June 17, 1968

Monsanto Company  
101 North Marienfeld  
Midland, Texas 79701

Attention: Mr. V. M. Basil

Gentlemen:

We acknowledge receipt on May 22, 1968, of a ratification and joinder to the Rock Tank unit agreement, No. 14-08-0001-8389, Eddy County, New Mexico, executed by W. Gerry Smith, reported royalty owner in fee land unit tract No. 23.

Section 29 of the Rock Tank unit agreement provides that subsequent joinders to the agreement shall be effective as of the first day of the month following the filing with the Supervisor and the Commissioner of Public Lands of the State of New Mexico. Receipt of the joinder by the Commissioner was acknowledged by letter of May 24. Accordingly, the above described joinder is considered effective as of June 1, 1968.

Tract No. 23 was partially committed as of the effective date of the unit agreement. Such tract is now considered fully committed to the unit agreement effective as of June 1, 1968.

Copies of the ratification and joinder are being distributed to the appropriate Federal offices.

Sincerely yours,

(ORIG. SGD.) JOHN A. ANDERSON

cc:

Washington (w/cy of joinder)

JOHN A. ANDERSON

Artesia (w/cy of joinder)

Regional Oil and Gas Supervisor

BLM, Santa Fe (w/cy of joinder)

Comm. of Pub. Lands, Santa Fe (ltr. only)

NMOCC, Santa Fe (ltr. only)✓

Accounting

60 JUN 19 AM 9 32

# Monsanto

HYDROCARBONS & POLYMERS DIVISION

Monsanto Company  
101 North Marienfeld  
Midland, Texas 79701  
(915) 683-3306

May 21, 1968

*Case 3640*

Oil Conservation Commission  
State of New Mexico  
P. O. Box 2088  
Santa Fe, New Mexico 87501

Attention: Ida Rodriquez

Re: Rock Tank Unit  
Eddy County, New Mexico

Gentlemen:

Pursuant to the provisions of Section 29 of the Unit Agreement for the Rock Tank Unit area in Eddy County, New Mexico, subsequent joinder by a non-working interest owner is permitted with the consent of the working interest owners and the approval of the U. S. Geological Survey and the Commissioner of Public Lands.

The fee mineral owner under Tract No. 23 did not originally consent to and ratify the Unit Agreement prior to its approval. He has now done so.

Enclosed for your file please find one copy of the Consent and Ratification executed by the fee mineral owner under Tract No. 23.

Very truly yours,

MONSANTO COMPANY

*V. M. Basil*  
V. M. Basil  
District Landman

VMB/da

Enclosure

1 Copy of the Consent & Ratification-Tract #23

CONSENT AND RATIFICATION  
ROCK TANK UNIT AGREEMENT  
EMBRACING LANDS IN EDDY COUNTY, NEW MEXICO

The undersigned, (whether one or more) hereby acknowledge receipt of a copy of the Unit Agreement for the Development and Operation of the Rock Tank Unit Area embracing lands situated in Eddy County, New Mexico, which said Agreement is dated the 1st day of August, 1967, and acknowledge that they have read the same and are familiar with the terms and conditions thereof. The undersigned also being the owners of the leasehold, royalty or other interests in the lands or minerals embraced in said Unit Area, as indicated on the schedule attached to the said Unit Agreement as Exhibit "B", do hereby commit all of their said interests to the Rock Tank Unit Agreement and do hereby consent thereto and ratify all of the terms and provisions thereof, exactly the same as if the undersigned had executed the original of said Unit Agreement or a counterpart thereof.

IN WITNESS WHEREOF, this instrument is executed by the undersigned as of the date set forth in their respective acknowledgments.

x W. Gerry Smith  
\_\_\_\_\_  
W. GERRY SMITH

x Ann Smith  
\_\_\_\_\_  
ANN SMITH

CORPORATE

**TRACT # 23**

STATE OF \_\_\_\_\_  
COUNTY OF \_\_\_\_\_

The foregoing instrument was acknowledged before me this \_\_\_\_\_ day of \_\_\_\_\_, 1967, by \_\_\_\_\_ who is \_\_\_\_\_ of \_\_\_\_\_, a \_\_\_\_\_ (State) corporation, for and on behalf of said corporation.

My commission expires: \_\_\_\_\_

\_\_\_\_\_  
Notary Public

INDIVIDUAL

STATE OF NEW MEXICO  
COUNTY OF EDDY

The foregoing instrument was acknowledged before me this 29th day of April, 1967, by W. Gerry Smith and Ann Smith, his wife.

My commission expires: July 3, 1971

\_\_\_\_\_  
Notary Public



2/21/73

# STATE LAND OFFICE

## MEMORANDUM

3640

FROM: Oil and Gas Department, Ray D. Graham, Director

TO: New Mexico Oil Conservation Commission

SUBJECT: Rock Tank Unit

Enclosed please find Revised Exhibits "A", "B" and a schedule showing all the lands Eliminated from the Rock Tank Unit. The USGS has already approved and the effective date of this elimination is February 2, 1973.

All State land has been eliminated.





RECEIVED  
FEB 15 8 41 AM '73  
STATE LAND  
SANTA FE, N. M.

EXHIBIT "B" (REVISED EFFECTIVE FEBRUARY 1, 1973)  
SCHEDULE SHOWING ALL LANDS AND OWNERSHIP  
WITHIN THE UNIT AREA  
ROCK TANK UNIT, EDDY COUNTY, NEW MEXICO

Tract No.	Description of Land	Acres	Serial No. & Expiration Date	Basic Royalty & Percentage	Lessee of Record	Overriding Royalty & Percentage	Working Interest Ownership & Percentage
3.	T-23-S, R-24-E Sec. 1: Lot 3, SW $\frac{1}{4}$ , S $\frac{1}{2}$ NW $\frac{1}{4}$	277.80	NM 04529 4-30-68	U.S.A. 12.5%	Gulf Oil Corporation Monsanto Company David Fasken Cities Service Oil Co. Jake L. Hamon Atlantic Richfield Co.	Ruth McPherson Neil H. Wills George D. Riggs R. C. Bell \$500/acre PP out of 3%; James E. Logan 26.5625% of 2% (ORR increases to 26.5625% of 5% when PP to McPherson et al retired); Curtis R. Inman \$500/acre PP out of 10.9375% of 2%	Gulf Oil Corporation Monsanto Company David Fasken Cities Service Oil Co. Jake L. Hamon Atlantic Richfield Co. Richard S. Brooks
4.	T-23-S, R-24-E Sec. 1: Lot 4	37.91	NM 04529-A 4-30-68	U.S.A. 12.5%	Gulf Oil Corporation Monsanto Company David Fasken Cities Service Oil Co. Jake L. Hamon Atlantic Richfield Co.	Ruth McPherson Neil H. Wills George D. Riggs R. C. Bell \$500/acre PP out of 3%; James E. Logan 39.84375% of 2% (ORR increases to 39.84375% of 5% when PP to McPherson et al retired; Curtis R. Inman \$500/acre PP out of 16.40625% of 2%	Gulf Oil Corporation Monsanto Company David Fasken Cities Service Oil Co. Jake L. Hamon Atlantic Richfield Co. Richard S. Brooks

EXHIBIT "B" (REVISED EFFECTIVE FEBRUARY 1, 1973)  
 SCHEDULE SHOWING ALL LANDS AND OWNERSHIP  
 WITHIN THE UNIT AREA  
ROCK TANK UNIT, EDDY COUNTY, NEW MEXICO

Tract No.	Description of Land	Acres	Serial No. & Expiration Date	Basic Royalty & Percentage	Lessee of Record	Overriding Royalty & Percentage	Working Interest Ownership & Percentage	
7.	T-23-S, R-25-E Sec. 7: Lots 2, 3, 4, E $\frac{1}{2}$ N $\frac{1}{4}$ , E $\frac{1}{2}$	600.71	NM 05808-A 2-29-68	U.S.A. 12.5%	Gulf Oil Corporation Monsanto Company David Fasken Atlantic Richfield Co.	54.68750% 21.09375% 21.09375% 3.12500%	Bryan Bell (5/36) Elizabeth W. Chaney (5/36) T. J. Deason Jr. (70.273484% x 6/36) Charles W. Perry Jr. (23.781213% x 6/36) P.B.R., Inc. (5.945303% x 6/36) George D. Riggs (10/36) Neil H. Wills (10/36) \$500/acre PP out of 3%; Curtis R. Inman \$500/acre PP out of 10.9375% of 2%	Gulf Oil Corporation Monsanto Company David Fasken Atlantic Richfield Co. Richard S. Brooks 54.68750% 21.87500% 21.43750% 1.56250% 0.43750%

Tract No.	Description of Land	Acres	Serial No. & Basic		Lessee of Record	Overriding Royalty & Percentage		Working Interest Ownership & Percentage	
			Expiration Date	Royalty Percentage			Percentage		
8.	T-23-S, R-25-E Sec. 7: Lot 1	40.29	NM 05808-C 2-29-68	U.S.A. 12.5%	Monsanto Company David Fasken Gulf Oil Corporation Atlantic Richfield Co.	35.31250% 35.31250% 25.62500% 3.75000%	Bryan Bell Elizabeth W. Chaney (5/36) T. J. Deason Jr. (70.273484% x 6/36) Charles W. Perry Jr. (23.781213% x 6/36) P.B.R., Inc. (5.945303% x 6/36) George D. Riggs (10/36) Neil H. Wills (10/36) \$500/acre PP out of 3%; Curtis R. Inman \$500/acre PP out of 13.125% of 2%	Monsanto Company David Fasken Gulf Oil Corporation Atlantic Richfield Co. Richard S. Brooks	36.25000% 35.52500% 25.62500% 1.87500% 0.72500%
12.	T-23S, R-25-E Sec. 6: Lots 5, 6, 7, SE $\frac{1}{4}$ NW $\frac{1}{4}$ , E $\frac{1}{2}$ SW $\frac{1}{4}$ , S $\frac{1}{2}$ NE $\frac{1}{4}$ , SE $\frac{1}{4}$	481.80	NM 0197617 6-30-73	U.S.A. 12.5%	Monsanto Company David Fasken	50.00000% 50.00000%	Chaparral Production, Inc. Lawrence C. Harris 1.00% J. V. Fritts 0.75% Claremont Corporation 0.50% Fred G. Goodman 0.50% W.E. Bondurant Jr. 0.25% Randolph M. Richardson Harold Runnels 0.25%	Monsanto Company David Fasken Richard S. Brooks	50.00000% 49.00000% 1.00000%

Tract No.	Description of Land	Acres	Serial No. & Expiration Date	Basic Royalty & Percentage	Lessee of Record	Overriding Royalty & Percentage	Working Interest Ownership & Percentage	
14.	T-23-S, R-24-E	635.29	NM 0272711	U.S.A.	Atlantic Richfield Co.	50.00000% R. M. Patterson	(3/4) Monsanto Company	28.12500%
	Sec. 1: Lots 1, 2, S <sup>1</sup> / <sub>2</sub> N <sup>1</sup> / <sub>2</sub> E <sup>1</sup> / <sub>2</sub> , S <sup>1</sup> / <sub>2</sub> E <sup>1</sup> / <sub>2</sub>		5-31-72	12.5%	Cities Service Oil Co.	12.50000% J. Penrod Toles	(1/4) David Fasken	27.56250%
					Jake L. Hamon	12.50000% \$750/acre PP out of 5%;	Atlantic Richfield Co.	25.00000%
					Monsanto Company	12.50000% James E. Logan 50% of 5%	Cities Service Oil Co.	12.50000%
	Sec. 12: E <sup>1</sup> / <sub>2</sub>				David Fasken	12.50000% (ORR effective when PP to Patterson et al retired)	Jake L. Hamon	6.25000%
							Richard S. Brooks	0.56250%

6 Tracts	Federal Lands	2,073.80 Acres	92.75427% of Unit Area
----------	---------------	----------------	------------------------

23.	T-23-S, R-25-E	162.00	Fee	5-26-72	W. Gerry Smith and Ann Smith	Gulf Oil Corporation	100.00000% None	Gulf Oil Corporation	100.00000%
	Sec. 6: Lots 1, 2, 3, 4				12.5%				

1 Tract	Fee Lands	162.00 Acres	7.24573% of Unit Area
---------	-----------	--------------	-----------------------

RECAPITULATION

6 Tracts Federal Lands	2,073.80 Acres	92.75427% of Unit Area
1 Tract Fee Lands	162.00 Acres	7.24573% of Unit Area
7 Tracts	2,235.80 Acres	100.00000% of Unit Area

SCHEDULE OF LANDS ELIMINATED FROM THE ROCK TANK UNIT AREA  
EFFECTIVE FEBRUARY 1, 1973

Tract No.	Description	No. of Acres	Serial No. and Expiration Date	Basic Royalty and Ownership Percentage	Remarks
			Federal Lands		
1.	T-23-S, R-25-E Sec. 8: N $\frac{1}{2}$ NW $\frac{1}{4}$ , W $\frac{1}{2}$ NE $\frac{1}{4}$ , SE $\frac{1}{4}$ NE $\frac{1}{4}$	200.00	LC 064522	U.S.A. - 12.5%	Wholly eliminated
2.	T-23-S, R-25-E Sec. 8: NE $\frac{1}{4}$ NE $\frac{1}{4}$	40.00	LC 064522-E	U.S.A. - 12.5%	Wholly eliminated
5.	T-23-S, R-25-E Sec. 18: N $\frac{1}{2}$ SE $\frac{1}{4}$ , SW $\frac{1}{4}$ SE $\frac{1}{4}$	120.00	NM 05070	U.S.A. - 12.5%	Wholly eliminated
6.	T-23-S, R-25-E Sec. 18: SE $\frac{1}{4}$ SE $\frac{1}{4}$	40.00	NM 05070-A	U.S.A. - 12.5%	Wholly eliminated
7.	T-23-S, R-25-E Sec. 8: N $\frac{1}{2}$ SE $\frac{1}{4}$ , S $\frac{1}{2}$ NW $\frac{1}{4}$ , SE $\frac{1}{4}$ SE $\frac{1}{4}$	200.00	NM 05808-A	U.S.A. - 12.5%	Partially eliminated
9.	T-23-S, R-25-E Sec. 8: SW $\frac{1}{4}$ , SW $\frac{1}{4}$ SE $\frac{1}{4}$ Sec. 18: Lot 1, NE $\frac{1}{4}$ , E $\frac{1}{2}$ NW $\frac{1}{4}$	480.12	NM 0100958	U.S.A. - 12.5%	Wholly eliminated
10.	T-23-S, R-25-E Sec. 18: Lot 2	39.95	NM 0100958-A	U.S.A. - 12.5%	Wholly eliminated
11.	T-22-S, R-25-E Sec. 31: NE $\frac{1}{4}$ NE $\frac{1}{4}$	40.00	NM 0150707	U.S.A. - 12.5%	Wholly eliminated
12.	T-23-S, R-25-E Sec. 5: S $\frac{1}{4}$	320.00	NM 0197617	U.S.A. - 12.5%	Partially eliminated

<u>Tract No.</u>	<u>Description</u>	<u>No. of Acres</u>	<u>Serial No. and Expiration Date</u>	<u>Basic Royalty and Ownership Percentage</u>	<u>Remarks</u>
13.	T-22-S, R-25-E Sec. 31: Lots 1, 2, 3, 4, E $\frac{1}{2}$ N $\frac{1}{2}$ , W $\frac{1}{2}$ E $\frac{1}{2}$ , SE $\frac{1}{4}$ NE $\frac{1}{4}$ , E $\frac{1}{2}$ SE $\frac{1}{4}$	600.96	NM 0243406 2-29-72	U.S.A. - 12.5%	Wholly eliminated
15.	T-23-S, R-25-E Sec. 17: All	640.00	NM 0556286 2-28-75	U.S.A. - 12.5%	Wholly eliminated
16.	T-23-S, R-25-E Sec. 20: NE $\frac{1}{4}$ NE $\frac{1}{4}$	40.00	NM 0557702 5-31-69	U.S.A. - 12.5%	Wholly eliminated
17.	T-23-S, R-25-E Sec. 20: S $\frac{1}{2}$ NE $\frac{1}{4}$ , NW $\frac{1}{4}$	240.00	NM 0557711 2-28-75	U.S.A. - 12.5%	Wholly eliminated
Total Federal Lands		<u>3,001.03</u>			
<u>State of New Mexico Lands</u>					
18.	T-22-S, R-25-E Sec. 32: NW $\frac{1}{4}$ , N $\frac{1}{2}$ NE $\frac{1}{4}$ , N $\frac{1}{2}$ SE $\frac{1}{4}$ , SE $\frac{1}{4}$ SE $\frac{1}{4}$ , N $\frac{1}{2}$ SW $\frac{1}{4}$ , SE $\frac{1}{4}$ SW $\frac{1}{4}$	480.00	<u>OG 3942-1</u> 6-17-68	State - 12.5%	Wholly eliminated
19.	T-23-S, R-25-E Sec. 5: Lots 1, 3, 4, S $\frac{1}{2}$ N $\frac{1}{2}$	281.31	<u>E 10089-1</u> H.B.P.	State - 12.5%	Wholly eliminated
20.	T-23-S, R-25-E Sec. 5: Lot 2	40.41	<u>K 616-1</u> 7-18-70	State - 12.5%	Wholly eliminated

<u>Tract No.</u>	<u>Description</u>	<u>No. of Acres</u>	<u>Serial No. and Expiration Date</u>	<u>Basic Royalty and Ownership Percentage</u>	<u>Remarks</u>
21.	T-22-S, R-25-E Sec. 32: S $\frac{1}{2}$ NE $\frac{1}{4}$	80.00	K 1588 <del>1588</del>	State - 12.5%	Wholly
22.	T-22-S, R-25-E Sec. 32: SW $\frac{1}{4}$ SW $\frac{1}{4}$ , SW $\frac{1}{4}$ SE $\frac{1}{4}$	80.00	K 2030 <del>2030</del>	State - 12.5%	Wholly
	Total State Lands	<u>961.72</u>			
24.	T-23-S, R-25-E Sec. 20: NW $\frac{1}{4}$ NE $\frac{1}{4}$	40.00	Fee	4-7-72	Leora Newman and Latoyah Packenham - 12.5% Wholly e
	Total Patented Lands	<u>40.00</u>			
	Total Acres Eliminated	<u>4,002.75</u>			



# Monsanto

HYDROCARBONS & POLYMERS DIVISION

Monsanto Company  
101 North Marienfeld  
Midland, Texas 79701  
(915) 683-3306

May 13, 1968

Oil Conservation Commission  
P. O. Box 2088  
Santa Fe, New Mexico 87501

Attention: Ida Rodriquez


Re: Rock Tank Unit  
Eddy County, New Mexico

Gentlemen:

Enclosed for your file please find a copy of the First Plan of Development and Operation for the Rock Tank Unit area. This Plan of Development and Operation has been approved by the Supervisor, United States Geological Survey and the Commissioner of Public Lands of the State of New Mexico.

Very truly yours,

MONSANTO COMPANY

  
Basil  
District Landman

VMB/da  
Enclosure

68 MAY 14 AM 8 30

26

FIRST PLAN OF DEVELOPMENT AND OPERATION  
FOR  
ROCK TANK UNIT AREA, EDDY COUNTY, NEW MEXICO

RECEIVED

APR 18 1968

U.S. GEOLOGICAL SURVEY  
ROSWELL, NEW MEXICO

To: The Commissioner of Public Lands  
of the State of New Mexico  
Santa Fe, New Mexico

The Oil and Gas Supervisor  
United States Geological Survey  
Roswell, New Mexico

MAIL ROOM FILE

'68 MAY 14 AM 8 38

MONSANTO COMPANY, as Unit Operator for the Rock Tank Unit Area, pursuant to the provisions of Section 10 of the Unit Agreement for the Development and Operation of the Rock Tank Unit Area dated August 1, 1967 (No. 14-08-001-8889), respectfully submits for the approval of the Commissioner of Public Lands and of the Director, United States Geological Survey, or its duly authorized representative, this First Plan of Development and Operation for the Rock Tank Unit Area. This plan is for the period from May 1, 1968, to May 1, 1969.

Monsanto Company as Unit Operator, plans to drill and complete Rock Tank Unit Well No. 2 in the NE 1/4 of the SW 1/4 of Section 6, Township 23 South, Range 25 East, N.M.P.M., Eddy County, New Mexico. The drilling of this Rock Tank Unit Well No. 2 is to be commenced not later than July 23, 1968 and it is planned to drill the well to a depth sufficient to test the Lower Morrow formation in which the discovery well is completed unless circumstances develop which indicate that this plan should be modified or supplemented to meet changed conditions as provided in Section 10 of the Rock Tank Unit Agreement.

The spacing and casing of the Rock Tank Unit Well No. 2 shall be approved by the Supervisor and shall conform with applicable rules of the Oil Conservation Commission of the State of New Mexico.

This First Plan of Development and Operation shall constitute the further drilling and operating obligations required under the Rock Tank Unit Agreement for the period ending May 1, 1969, and may be modified or supplemented from time to time with the approval of the Commissioner of Public Lands and of the Oil and Gas

Supervisor when necessary to meet changed conditions or to protect the interests of all parties to the Unit Agreement.

Respectfully submitted this 1st day of May, 1968.

MONSANTO COMPANY

By M. H. Vaughn  
M. H. Vaughn - Regional Manager

APPROVED THIS 10<sup>th</sup> day of May,  
1968, subject to approval by Commissioner  
of Public Lands of the State of New Mexico.

James A. Anderson  
Oil and Gas Supervisor  
United States Geological Survey  
Roswell, New Mexico

APPROVED THIS \_\_\_\_\_ day of \_\_\_\_\_,  
1968, subject to approval of the Oil and Gas  
Supervisor, United States Geological Survey,  
Roswell, New Mexico.

\_\_\_\_\_  
Commissioner of Public Lands  
of the State of New Mexico

RECEIVED

APR 18 10 06 AM '68

FIRST PLAN OF DEVELOPMENT AND OPERATION

STATE ENGINEER  
SANTA FE, N.M.

FOR

ROCK TANK UNIT AREA, EDDY COUNTY, NEW MEXICO

To: The Commissioner of Public Lands  
of the State of New Mexico  
Santa Fe, New Mexico

The Oil and Gas Supervisor  
United States Geological Survey  
Roswell, New Mexico

'68 MAY 14 AM 8 30

MONSANTO COMPANY, as Unit Operator for the Rock Tank Unit Area, pursuant to the provisions of Section 10 of the Unit Agreement for the Development and Operation of the Rock Tank Unit Area dated August 1, 1967 (No. 14-08-001-8889), respectfully submits for the approval of the Commissioner of Public Lands and of the Director, United States Geological Survey, or its duly authorized representative, this First Plan of Development and Operation for the Rock Tank Unit Area. This plan is for the period from May 1, 1968, to May 1, 1969.

Monsanto Company as Unit Operator, plans to drill and complete Rock Tank Unit Well No. 2 in the NE 1/4 of the SW 1/4 of Section 6, Township 23 South, Range 25 East, N.M.P.M., Eddy County, New Mexico. The drilling of this Rock Tank Unit Well No. 2 is to be commenced not later than July 23, 1968 and it is planned to drill the well to a depth sufficient to test the Lower Morrow formation in which the discovery well is completed unless circumstances develop which indicate that this plan should be modified or supplemented to meet changed conditions as provided in Section 10 of the Rock Tank Unit Agreement.

The spacing and casing of the Rock Tank Unit Well No. 2 shall be approved by the Supervisor and shall conform with applicable rules of the Oil Conservation Commission of the State of New Mexico.

This First Plan of Development and Operation shall constitute the further drilling and operating obligations required under the Rock Tank Unit Agreement for the period ending May 1, 1969, and may be modified or supplemented from time to time with the approval of the Commissioner of Public Lands and of the Oil and Gas

Supervisor when necessary to meet changed conditions or to protect the interests of all parties to the Unit Agreement.

Respectfully submitted this 1st day of May, 1968.

MONSANTO COMPANY

By *M. H. Vaughn*  
M. H. Vaughn - Regional Manager


APPROVED THIS \_\_\_\_\_ day of \_\_\_\_\_,  
1968, subject to approval by Commissioner  
of Public Lands of the State of New Mexico.

\_\_\_\_\_  
Oil and Gas Supervisor  
United States Geological Survey  
Roswell, New Mexico

APPROVED THIS 22 day of April,  
1968, subject to approval of the Oil and Gas  
Supervisor, United States Geological Survey,  
Roswell, New Mexico.

*Angela B. Hays*  
Commissioner of Public Lands  
of the State of New Mexico

State of New Mexico



Commissioner of Public Lands

GUYTON B. HAYS  
COMMISSIONER



October 17, 1967

P. O. BOX 1148  
SANTA FE, NEW MEXICO

Monsanto Company  
101 North Marienfeld  
Midland, Texas 79704

Re: Rock Tank Unit Agreement  
Eddy County, New Mexico

OCT 18 AM 1967

ATTENTION: Mr. V. M. Basil

Gentlemen:

The Commissioner of Public Lands has this date approved the Rock Tank Unit Agreement, Eddy County, New Mexico, subject to like approval by the United States Geological Survey and the New Mexico Oil Conservation Commission.

We are retaining both copies of the Unit Agreement as well as one copy of the Operating Agreement, and handing Mr. V. M. Basil twelve (12) Certificates of approval as per your request. Also enclosed is your Official Receipt No. I 14479 in the amount of Fifty-Five (\$55.00) Dollars which covers the filing fee.

Very truly yours,

GUYTON B. HAYS  
COMMISSIONER OF PUBLIC LANDS

BY:

Ted Bilberry, Director  
Oil and Gas Department

GBH/TE/EL/s  
encls.

cc: USGS-Roswell, New Mexico (ltr. only)  
OCC- Santa Fe, New Mexico (ltr. only) ✓

GOVERNOR  
DAVID F. CARGO  
CHAIRMAN

State of New Mexico  
**Oil Conservation Commission**



LAND COMMISSIONER  
GUYTON B. HAYS  
MEMBER

STATE GEOLOGIST  
A. L. PORTER, JR.  
SECRETARY - DIRECTOR

P. O. BOX 2088  
SANTA FE

August 29, 1967

Mr. Clarence Hinkle  
Hinkle, Bondurant & Christy  
Attorneys at Law  
Post Office Box 10  
Roswell, New Mexico 88201

Re: Case No. 3640  
Order No. R-3302  
Applicant:  
Monsanto Company

Dear Sir:

Enclosed herewith are two copies of the above-referenced Commission order recently entered in the subject case.

Very truly yours,

A. L. PORTER, Jr.  
Secretary-Director

ALP/ir

Carbon copy of order also sent to:

Hobbs OCC x

Artesia OCC x

Aztec OCC           

Other           Unit Division - State Land Office



UNITED STATES  
DEPARTMENT OF THE INTERIOR  
GEOLOGICAL SURVEY  
WASHINGTON, D.C. 20242

JUN 9 1967  
MIDLAND, TEXAS

JUN - 6 1967

Monsanto Company  
101 North Marienfeld  
Midland, Texas 79704

Attention: Mr. V. M. Basil

Gentlemen:

Your application of April 26, 1967, filed with the Oil and Gas Supervisor, Roswell, New Mexico, requests the redesignation of the Rock Tank unit area, Eddy County, New Mexico, which was designated by our letter of February 3, 1967, as logically subject to exploration and development under the unitization provisions of the Mineral Leasing Act, as amended. The requested unit area redesignation, embracing 6,238.55 acres, is based on detailed seismic information which supplements the regional subsurface geological information accompanying the original application submitted by Randolph M. Richardson, who has joined in your application.

Our letter of February 3, 1967, is hereby amended to designate the land as outlined on the plat attached to your application marked "Exhibit A, Rock Tank Unit Area, Eddy County, New Mexico," as a logical unit area, pursuant to unit plan regulations of December 22, 1950, 30 CFR 226.3 (1961 reprint).

The unit agreement submitted for the area designated should provide for the drilling of the initial exploratory well to test formations of Devonian age, or to a depth of 11,000 feet. The 1961 reprint of the standard form of unit agreement should be used, modified only by the following changes:

1. Change the word "after" to "commencing" in line 1, page 4 of the Standard Form, Section 2(e). Insert after the word "Director" in line 21, "Elimination taking place after the completion of a well that has deferred elimination shall be effective on the first day after the time allowed to commence the next well."

BEFORE EXAMINER UTZ	
OIL CONSERVATION COMMISSION	
App. 2	EXHIBIT NO. 3
CASE NO.	3645



2. Change item 6(b), line 5, page 7 of the 1961 reprint to read:  
"(b) the selection shall have been filed with the Supervisor. If no successor unit operator is selected and qualified as herein provided, the Director at his election may declare this unit agreement terminated."

3. Replace the "Fair Employment" section of the 1961 reprint with the following:

"Nondiscrimination: In connection with the performance of work under this unit agreement, the operator agrees to comply with all of the provisions of Section 202 (1) to (7) inclusive, of Executive Order 11246 (30 F.R. 12319), which are hereby incorporated by reference in this agreement."


4. Insertion of the appropriate language incidental to the inclusion of State of New Mexico and fee lands in the unit area.

In the absence of any other type of land requiring special provisions or any objection not now apparent, a duly executed agreement identical to the 1961 reprint, modified only as outlined above, will be approved if submitted in approvable status within a reasonable time. However, the right is reserved to deny approval of any executed agreement which, in our opinion, does not have full commitment of sufficient lands to afford effective control of unit operations.

When the executed agreement is transmitted to the Supervisor for approval, include the latest status of all acreage. The format of the sample exhibits attached to the 1961 reprint of the standard form should be followed closely in the preparation of Exhibits A and B.

As this unit area contains State of New Mexico lands, we are sending a copy of this letter to the Commissioner of Public Lands at Santa Fe. Please contact the State of New Mexico before soliciting joinders, regardless of prior contacts with or clearances from the State.

Sincerely yours,



Acting Director



UNITED STATES  
DEPARTMENT OF THE INTERIOR  
GEOLOGICAL SURVEY  
WASHINGTON, D.C. 20242

RECORDED  
JUN 9 1967  
MIDLAND, TEXAS

JUN - 6 1967

#3

Monsanto Company  
101 North Marienfeld  
Midland, Texas 79704

Attention: Mr. V. M. Basil

Gentlemen:

Your application of April 26, 1967, filed with the Oil and Gas Supervisor, Roswell, New Mexico, requests the redesignation of the Rock Tank unit area, Eddy County, New Mexico, which was designated by our letter of February 3, 1967, as logically subject to exploration and development under the unitization provisions of the Mineral Leasing Act, as amended. The requested unit area redesignation, embracing 6,238.55 acres, is based on detailed seismic information which supplements the regional subsurface geological information accompanying the original application submitted by Randolph M. Richardson, who has joined in your application.

Our letter of February 3, 1967, is hereby amended to designate the land as outlined on the plat attached to your application marked "Exhibit A, Rock Tank Unit Area, Eddy County, New Mexico," as a logical unit area, pursuant to unit plan regulations of December 22, 1950, 30 CFR 226.3 (1961 reprint).

The unit agreement submitted for the area designated should provide for the drilling of the initial exploratory well to test formations of Devonian age, or to a depth of 11,000 feet. The 1961 reprint of the standard form of unit agreement should be used, modified only by the following changes:

1. Change the word "after" to "commencing" in line 1, page 4 of the Standard Form, Section 2(e). Insert after the word "Director" in line 21, "Elimination taking place after the completion of a well that has deferred elimination shall be effective on the first day after the time allowed to commence the next well."

2. Change item 6(b), line 5, page 7 of the 1961 reprint to read:  
"(b) the selection shall have been filed with the Supervisor. If no successor unit operator is selected and qualified as herein provided, the Director at his election may declare this unit agreement terminated."

3. Replace the "Fair Employment" section of the 1961 reprint with the following:

"Nondiscrimination: In connection with the performance of work under this unit agreement, the operator agrees to comply with all of the provisions of Section 202 (1) to (7) inclusive, of Executive Order 11246 (30 F.R. 12319), which are hereby incorporated by reference in this agreement."

4. Insertion of the appropriate language incidental to the inclusion of State of New Mexico and fee lands in the unit area.

In the absence of any other type of land requiring special provisions or any objection not now apparent, a duly executed agreement identical to the 1961 reprint, modified only as outlined above, will be approved if submitted in approvable status within a reasonable time. However, the right is reserved to deny approval of any executed agreement which, in our opinion, does not have full commitment of sufficient lands to afford effective control of unit operations.

When the executed agreement is transmitted to the Supervisor for approval, include the latest status of all acreage. The format of the sample exhibits attached to the 1961 reprint of the standard form should be followed closely in the preparation of Exhibits A and B.

As this unit area contains State of New Mexico lands, we are sending a copy of this letter to the Commissioner of Public Lands at Santa Fe. Please contact the State of New Mexico before soliciting joinders, regardless of prior contacts with or clearances from the State.

Sincerely yours,



Acting Director

# Monsanto

C O M P A N Y

HYDROCARBONS DIVISION

101 North Marienfeld  
Midland, Texas 79704  
(915) MUtual 3-3306

November 7, 1967

3640

Oil Conservation Commission  
P. O. Box 2088  
Santa Fe, New Mexico 87501

Attention: Ida Rodriquez

Re: Rock Tank Unit  
Eddy County, New Mexico

1967 Nov 8 PM 2:11

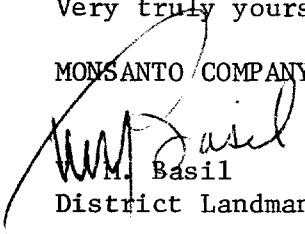
Gentlemen:

We enclose for your file an original fully executed copy of the Unit Agreement for the Rock Tank Unit Area in Eddy County, New Mexico. This copy includes the Certification and Approval of the Director, U.S.G.S. and the Certificate of Approval from the Commissioner of Public Lands.

The Oil Conservation Commission in Case No. 3640, Order No. R-3302, approved this Unit Agreement.

Very truly yours,

MONSANTO COMPANY

  
M. Basil  
District Landman

VMB/da  
Enclosures

622-8801  
622-7985  
AREA CODE 505

RANDOLPH M. RICHARDSON

3640

February 7, 1967

In Re: Proposed Rock Tank Unit Area,  
Eddy County, New Mexico

Mrs. Marian Rhea  
Unit Division  
P. O. Box 791  
Santa Fe, New Mexico

Dear Mrs. Rhea,

In connection with the captioned unit and our telephone conversation of yesterday, February 6th, I am enclosing a copy of Exhibit "A" to the proposed Unit Agreement. This Exhibit will give you the Unit outline.

I would like to reaffirm that you will be furnished with the necessary formal Application, Geological Report, and proposed form of Unit Agreement just as soon as it becomes feasible.

In the meantime I would like for you to have something for your files to indicate the purpose of the Designation which was forwarded to you by the U. S. G. S.

Due to the number of working interest owners involved, (13) I have delayed contacting you. I have also delayed in making application to the Conservation Commission but am sending them a copy of this letter and a copy of Exhibit "A" so that they will know that a unit is pending in the area.

If my information is correct, the State acreage is the N $\frac{1}{2}$  of Sec. 5, T-23-S, R-25-E, NMPM, and it is covered by State Leases E-10089 and K-616-1. You will probably find several miscellaneous instruments in the files.

I will be in touch with you in the near future and I hope that you will forgive me for letting the U. S. G. S. designate the area prior to my contacting you.

Yours very truly,

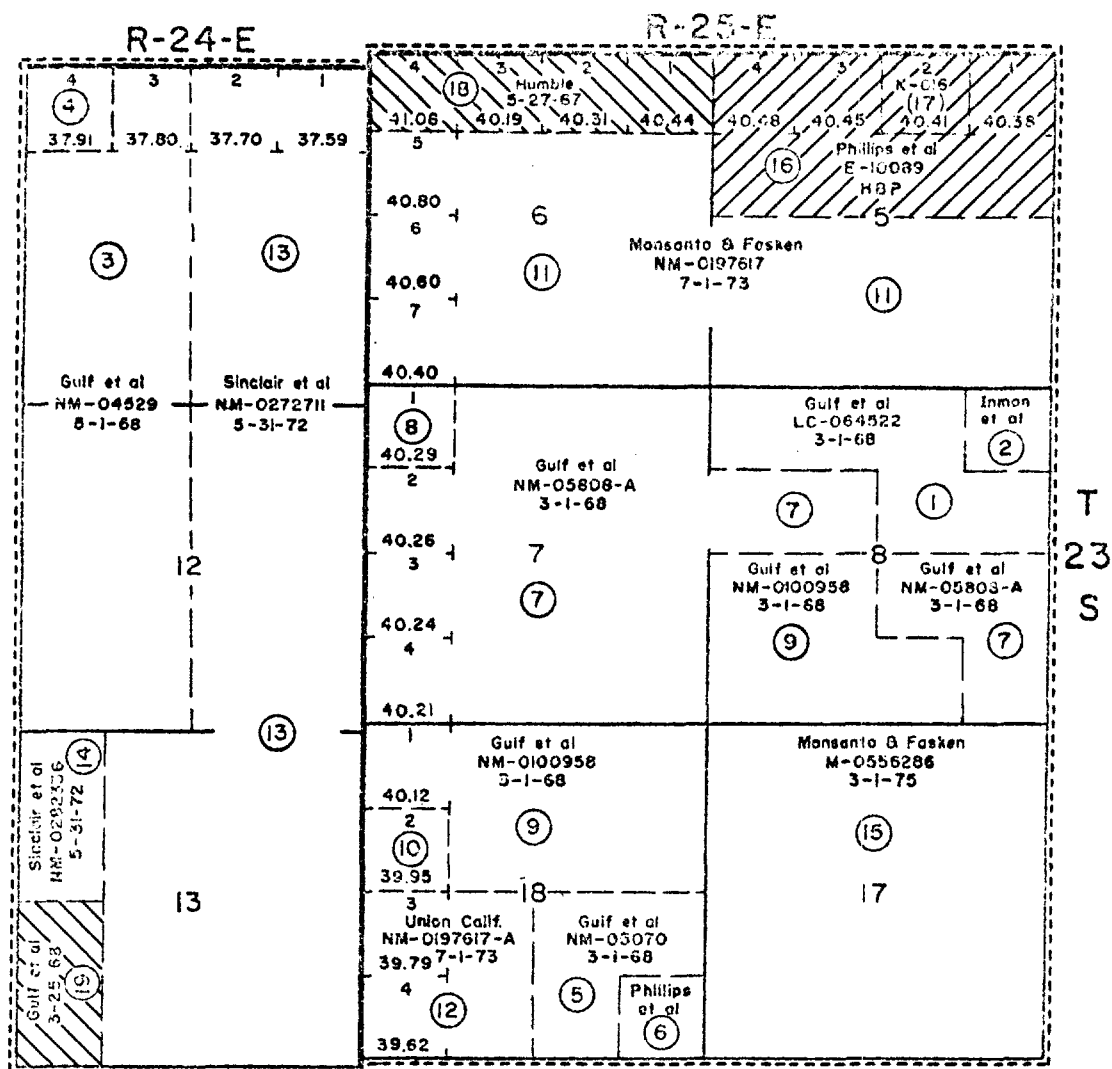
R. M. Richardson

RANDOLPH M. RICHARDSON

622-8801  
622-7985  
AREA CODE 505

OIL AND GAS LEASES  
UNITIZATION  
FEDERAL - STATE - FEE

P. O. BOX 819  
J. P. WHITE BLDG.  
ROSWELL, NEW MEXICO



□ Federal Lands  
5,193.28 Acres

▨ State of N.M. Lands  
321.72 Acres

▨ Patented Lands  
242.00 Acres

○ Tract Number

----- Unit Outline

ROCK TANK UNIT AREA

EDDY COUNTY, NEW MEXICO

Containing 5,757.00 Acres of Land

Scale: 1" = 3000'