



TAMARACK PETROLEUM COMPANY, INC.



910 BANK OF THE SOUTHWEST BLDG.
MIDLAND, TEXAS 79701

April 12, 1973

TELEPHONE: MUTUAL 3-5474

Case 4959

New Mexico Oil Conservation Commission
P. O. Box 871
Santa Fe, New Mexico 87501

Attention: Mr. D. S. Nutter

Gentlemen:

Please consider this our request for hearing to approve, both Unitization and Secondary Recovery by water flooding the Unit Area, our Bronco Wolfcamp Unit, Bronco Wolfcamp Field, Lea County. It is requested that these hearings be placed on your docket for May 9, 1973.

The following described land constitutes the Unit Area:

S/2 of Section 35, T-12-S, R-38-E, N.M.P.M.

N/2, E/2 SW/4 and W/2 SE/4 of Section 2,
T-13-S, R-38-E, N.M.P.M.

The Unit Area contains 761.62 acres, more or less, which is all Fee land.

As required by Rule 701-B of the Rules and Regulations of the New Mexico Oil Conservation Commission, the following material is submitted with the application.

1. Plat showing the unit area and the location of the proposed injection wells.
2. Logs of proposed injection wells.
3. Diagrammatic sketch of proposed injection wells.

DOCKET MAILED

Date 4-26-73

Mr. D. S. Nutter
Page 2
April 12, 1973


The "Unitized Formation" is the Wolfcamp zone, more specifically defined as occurring between 8940 feet and 9138 feet on the Schlumberger Gamma Ray - Sonic log dated May 22 and June 18, 1963 for the Tamarack - Harris "A" No. 1 Well.

It is anticipated that a total volume of 3,000 barrels per day will be injected in the Unit Area. This water will be supplied by Amerada Hess Corporation from their Bronco (Devonian) wells to the south of the Unit Area.

If any additional information is required in connection with this application, please advise.

Very truly yours,

TAMARACK PETROLEUM COMPANY, INC.

A handwritten signature in dark ink, appearing to read "Albert G. Metcalfe", with a long horizontal flourish extending to the right.

Albert G. Metcalfe

AGM:ls

Enclosures



OIL CONSERVATION COMMISSION

STATE OF NEW MEXICO
P. O. BOX 2088 - SANTA FE
87501

GOVERNOR
BRUCE KING
CHAIRMAN

LAND COMMISSIONER
ALEX J. ARMIJO
MEMBER

STATE GEOLOGIST
A. L. PORTER, JR.
SECRETARY - DIRECTOR

May 21, 1973

Mr. Tom Kellahin
Kellahin & Fox
Attorneys at Law
Post Office Box 1769
Santa Fe, New Mexico

Re: Case No. 4960 & 4959 ✓

Order No. R-4528 & R-4529

Applicant:

Tamarack Petroleum Co., Inc.

Dear Sir:

Enclosed herewith are two copies of the above-referenced Commission order recently entered in the subject case.

Very truly yours,

A. L. PORTER, Jr.
Secretary-Director

ALP/ir

Copy of order also sent to:

Hobbs OCC X

Artesia OCC

Aztec OCC

Other R-4528 - State Engineer Office
 R-4529 - Unit Division - State Land Office

for May 9

Albert
Metcalfe
Maid.

Application of Tamarack Petroleum
Company Inc for a Unit
Agreement, Lea Co, NM

Applicant, in the above styled case,
seeks approval of the Bronco Wolfcamp
Unit Area, comprising 762 acres, more
or less of fee lands in ~~the~~
Section 35, Township 12 South, and
Section 2, Township 13 South, with
Range 38 East, Lea County,
New Mexico.