


State of New Mexico

OCD



X

W.R. HUMPHRIES
COMMISSIONER

Commissioner of Public Lands

P.O. BOX 1148
SANTA FE, NEW MEXICO 87504-1148

February 5, 1990

#9656

McClellan Oil Corporation
P.O. Drawer 730
Roswell, New Mexico 88202

ATTN: Ms. Leona Stewart

RE: Termination of North Roswell State Unit
T9S, R24E
Chaves County, New Mexico

Gentlemen:

We received your letter dated January 9, 1990 wherein you informed this office that the initial test well in the North Roswell State Unit was a dry hole and was plugged and abandoned. Further, you advised us that there will be no further development of the Unit and that it has expired by its own terms.

Please be advised that the Commissioner of Public Lands concurs with your determination and the North Roswell State Unit is terminated effective January 9, 1990. Please advise all interested parties of the termination of the North Roswell State Unit.

If you have any question, please contact Susan Howarth at (505) 827-5791.

Very truly yours,

W.R. HUMPHRIES,
COMMISSIONER OF PUBLIC LANDS

BY:

Floyd O. Prando

FLOYD O. PRANDO, Director
Oil and Gas Division
(505) 827-5744

NORTH ROSWELL STATE UNIT
Report to Departments

Approval Date: May 15, 1989
Effective Date: May 15, 1989

RECEIVED
DATE 1-9-90
DATE 1-5-90

BENEFICIARY

TRACT NUMBER	DESCRIPTION OF LANDS	ACRES	SERIAL NUMBER AND EXPIRATION DATE	BASIC ROYALTY AND PER- CENTAGE	LESSEE OF RECORD	OVERRIDING ROYALTY AND PERCENTAGE	WORKING INTEREST AND PERCENTAGE
¹ 2ANDE 1	T9S-R24E Sec. 3: Lots 1,2,3,4,S½N½,S½	640.20	LG-6740 7/1/89	State 12.5%	KOCH INDUSTRIES INC.	KOCH INDUSTRIES INC. 5%	McClellan Oil Corporation 100%
² 2ANDE 2	T9S-R24E Sec. 4: Lots 1,2,3,4,S½N½,S½	640.28	LG-6741 7/1/89	State 12.5%	KOCH INDUSTRIES INC.	KOCH INDUSTRIES INC. 5%	McClellan Oil Corporation 100%
³ 2ANDE 3	T9S-R24E Sec. 5: Lots 1,2,3,4,S½N½,S½	638.00	LG-6742 7/1/89	State 12.5%	KOCH INDUSTRIES INC.	KOCH INDUSTRIES INC. 5%	McClellan Oil Corporation 100%
⁴ 2ANDE 4	T9S-R24E Sec. 6: Lots 1-14 Incl.,S½NE½, SE½	789.65	LG-6743 7/1/89	State 12.5%	KOCH INDUSTRIES INC.	KOCH INDUSTRIES INC. 5%	McClellan Oil Corporation 100%
⁵ 2ANDE 5	T9S-R24E Sec. 7: Lots 1-12 Incl., E½	793.48	LG-6744 7/1/89	State 12.5%	KOCH INDUSTRIES INC.	KOCH INDUSTRIES INC. 5%	McClellan Oil Corporation 100%
⁶ 2ANDE 6	T9S-R24E Sec. 8: All	640.00	LG-6745 7/1/89	State 12.5%	KOCH INDUSTRIES INC.	KOCH INDUSTRIES INC. 5%	McClellan Oil Corporation 100%
⁷ 2ANDE 7	T9S-R24E Sec. 9: All	640.00	LG-6746 7/1/89	State 12.5%	KOCH INDUSTRIES INC.	KOCH INDUSTRIES INC. 5%	McClellan Oil Corporation 100%
⁸ 2ANDE 8	T9S-R24E Sec. 10: All	640.00	LG-6747 7/1/89	State 12.5%	KOCH INDUSTRIES INC.	KOCH INDUSTRIES INC. 5%	McClellan Oil Corporation 100%
⁹ 2ANDE 9**	T9S-R24E Sec. 16: All	640.00	LG-6748-2 7/1/89	State 12.5%	MTS Limited Partner- ship & Mesa Petroleum	None	MTS Limited Partnership an Mesa Petroleum Co. 100%
¹⁰ 2ANDE 10	T9S-R24E Sec. 17: All	640.00	LG-6749 7/1/89	State 12.5%	KOCH INDUSTRIES INC.	KOCH INDUSTRIES INC. 5%	McClellan Oil Corporation 100%

NORTH ROSWELL STATE UNIT

Report to Departments

~~TERMINATED~~EFFECTIVE DATE 1-9-92APPROVAL DATE 2-5-90

Approval Date: May 15, 1989

Effective Date: May 15, 1989

BENEFICIARY									
TRACT NUMBER		DESCRIPTION OF LANDS		ACRES	SERIAL NUMBER AND EXPIRATION DATE	BASIC ROYALTY AND PER- CENTAGE	LESSEE OF RECORD	OVERRIDING ROYALTY AND PERCENTAGE	WORKING INTEREST AND PERCENTAGE
MR. RLO BAND 11	11	T9S-R24E Sec. 18: Lots 1-12 Incl., E½		795.20	LG-6750 7/1/89	State 12.5%	KOCH INDUSTRIES INC.	KOCH INDUSTRIES INC. 5%	McClellan Oil Corporation 100%
MR. RLO BAND 12	12	T9S-R24E Sec. 19: Lots 1-12 Incl., E½		797.08	LG-6751 7/1/89	State 12.5%	KOCH INDUSTRIES INC.	KOCH INDUSTRIES INC. 5%	McClellan Oil Corporation 100%
MR. RLO BAND 13	13	T9S-R24E Sec. 20: A11		640.00	LG-6752 7/1/89	State 12.5%	KOCH INDUSTRIES INC.	KOCH INDUSTRIES INC. 5%	McClellan Oil Corporation 100%
MR. RLO BAND 14	14	T9S-R24E Sec. 21: A11		640.00	LG-6753 7/1/89	State 12.5%	KOCH INDUSTRIES INC.	KOCH INDUSTRIES INC. 5%	McClellan Oil Corporation 100%
MR. RLO BAND 15	15	T9S-R24E Sec. 28: A11		640.00	LG-6754 7/1/89	State 12.5%	KOCH INDUSTRIES INC.	KOCH INDUSTRIES INC. 5%	McClellan Oil Corporation 100%
MR. RLO BAND 16	16	T9S-R24E Sec. 29: A11		640.00	LG-6755 7/1/89	State 12.5%	KOCH INDUSTRIES INC.	KOCH INDUSTRIES INC. 5%	McClellan Oil Corporation 100%
MR. RLO BAND 17 **	17 **	T9S-R24E Sec. 30: Lots 1-12 Incl., E½		799.12	LG-6756-2 7/1/89	State 12.5%	MTS Limited Partner- ship & Mesa Petroleum Co.	NONE	MTS Limited Partnership a Mesa Petroleum Co. 100%

Total Acres 11,653.01

-

100 Percent State

Committed Acres = 10,213.89


Not Committed Acres = 1,439.12

** Not Committed

State of New Mexico



W.R. HUMPHRIES
COMMISSIONER



Commissioner of Public Lands

P.O. BOX 1148
SANTA FE, NEW MEXICO 87504-1148

April 18, 1989

McClellan Oil Corporation
P.O. Box 730
Roswell, New Mexico 88202-0730

Ray Graham
P.O. Box 87
Santa Fe, New Mexico 87504-0087

ATTN: Ray Graham

RE: North Roswell State Unit
Chaves County, New Mexico

#9656

Gentlemen:

This office has reviewed the unexecuted copy of the unit agreement submitted for the proposed North Roswell State Unit Area, Chaves County, New Mexico. This agreement meets the general requirements of the Commissioner of Public Lands who has this date granted you preliminary approval as to form and content.

Preliminary approval shall not be construed to mean final approval of this agreement in any way and will not extend any short term leases until final approval and an effective date have been given. Any well commenced prior to the effective date of this agreement which penetrates its objective prior to said effective date shall not be construed as the initial test well.

When submitting your agreement for final approval, please include the following items:

1. Application for final approval by the Commissioner setting forth the tracts that have been committed and those that are not committed.
2. All ratifications from the Lesees of Record and Working Interest Owners. All signatures should be acknowledged by a notary and one set must contain original signatures.


3. Order of the New Mexico Oil Conservation Division. Our approval will be contingent upon subsequent favorable approval by the New Mexico Oil Conservation Division.

Your filing fee of five hundred ten dollars (\$510.00) has been received.

If we may be of further help, please do not hesitate to call on us.

Very truly yours,

W.R. HUMPHRIES
COMMISSIONER OF PUBLIC LANDS

BY: 
FLOYD O. PRANDO, Director
Oil and Gas Division
(505) 827-5744

RAY D. GRAHAM

PHONE (505) 983 7085

P O BOX 87

SANTA FE, NEW MEXICO

87504-0087

April 18, 1989

Commissioner of Public Lands
P. O. Box 1148
Santa Fe, New Mexico 87504-1148

Re: North Roswell State Unit,
Chaves County, New Mexico

Attn: Mr. Floyd O. Prando
Director, Oil & Gas Division


Gentlemen:

Mr. Jack McClellan, McClellan Oil Corporation, has consented to drilling the initial test well in the above unit on or before sixty days after approval of the unit as provided for in Section 8: Drilling to Discovery, of the unit agreement and to drill the second unit well within one (1) year after final approval of the unit, or terminate the unit at the end on one year after the effective date if the second well is not drilled within the first year after final approval.

The above is conditioned on the fact that the first unit well is a commercial producer under the terms of the unit. In the event the first well is a dry hole, the unit agreement requires a second unit well be commenced within six months after completion of the first unit well, in the event the first unit well is a dry hole.

Your prompt consideration of the preliminary approval of this unit will be appreciated as we have an Examiner's Hearing scheduled for this unit on April 26, 1989.

Very truly yours,




Ray D. Graham

RDG/cg

cc: Mr. Jack McClellan
McClellan Oil Corporation
P. O. Drawer 730
Roswell, New Mexico 88202

State of New Mexico



W.R. HUMPHRIES
COMMISSIONER

Commissioner of Public Lands

P.O. BOX 1148
SANTA FE, NEW MEXICO 87504-1148

May 15, 1989

McClellan Oil Corporation
P.O. Drawer 730
Roswell, New Mexico 88202

Mr. Ray D. Graham
P.O. Box 87
Santa Fe, New Mexico 87504-0087

ATTN: Ray D. Graham

RE: Approval of North Roswell State Unit
Chaves County, New Mexico

Gentlemen:

Please be advised that the Commissioner of Public Lands has this date granted final approval to the North Roswell State Unit Agreement, Chaves County, New Mexico. The effective date of this agreement is May 15, 1989. It is our understanding that tract numbers 9 and 17 are not committed at this time. Our approval is subject to like approval by the New Mexico Oil Conservation Division.

Enclosed are five (5) Certificates of Approval. Your filing fee in the amount of five hundred ten dollars (\$510.00) has been received.

If we may be of further help, please do not hesitate to call on us.

Very truly yours,

W.R. HUMPHRIES
COMMISSIONER OF PUBLIC LANDS

BY:

Floyd O. Prando
FLOYD O. PRANDO, Director
Oil and Gas Division
(505) 827-5749

WRH/FOP/SMH
enclosures

cc: OCD - Santa Fe, New Mexico
BLM - Roswell, New Mexico

NORTH ROSWELL STATE UNIT
Report to Departments

Approval Date: May 15, 1989
Effective Date: May 15, 1989


BENEFICIARY		DESCRIPTION OF LANDS	ACRES	SERIAL NUMBER AND EXPIRATION DATE	BASIC ROYALTY AND PER- CENTAGE	LESSEE OF RECORD	OVERRIDING ROYALTY AND PERCENTAGE	WORKING INTEREST AND PERCENTAGE
TRACT NUMBER								
<u>Imp. Rio Grande</u> 1		T9S-R24E Sec. 3: Lots 1,2,3,4,S $\frac{1}{2}$ N $\frac{1}{2}$,S $\frac{1}{2}$	640.20	LG-6740 7/1/89	State 12.5%	KOCH INDUSTRIES INC.	KOCH INDUSTRIES INC. 5%	McClellan Oil Corporation 100%
<u>Imp. Rio Grande</u> 2		T9S-R24E Sec. 4: Lots 1,2,3,4,S $\frac{1}{2}$ N $\frac{1}{2}$,S $\frac{1}{2}$	640.28	LG-6741 7/1/89	State 12.5%	KOCH INDUSTRIES INC.	KOCH INDUSTRIES INC. 5%	McClellan Oil Corporation 100%
<u>Imp. Rio Grande</u> 3		T9S-R24E Sec. 5: Lots 1,2,3,4,S $\frac{1}{2}$ N $\frac{1}{2}$,S $\frac{1}{2}$	638.00	LG-6742 7/1/89	State 12.5%	KOCH INDUSTRIES INC.	KOCH INDUSTRIES INC. 5%	McClellan Oil Corporation 100%
<u>Imp. Rio Grande</u> 4		T9S-R24E Sec. 6: Lots 1-14 Incl.,S $\frac{1}{2}$ NE $\frac{1}{4}$, SE $\frac{1}{4}$	789.65	LG-6743 7/1/89	State 12.5%	KOCH INDUSTRIES INC.	KOCH INDUSTRIES INC. 5%	McClellan Oil Corporation 100%
<u>Imp. Rio Grande</u> 5		T9S-R24E Sec. 7: Lots 1-12 Incl., E $\frac{1}{2}$	793.48	LG-6744 7/1/89	State 12.5%	KOCH INDUSTRIES INC.	KOCH INDUSTRIES INC. 5%	McClellan Oil Corporation 100%
<u>Imp. Rio Grande</u> 6		T9S-R24E Sec. 8: All	640.00	LG-6745 7/1/89	State 12.5%	KOCH INDUSTRIES INC.	KOCH INDUSTRIES INC. 5%	McClellan Oil Corporation 100%
<u>Imp. Rio Grande</u> 7		T9S-R24E Sec. 9: All	640.00	LG-6746 7/1/89	State 12.5%	KOCH INDUSTRIES INC.	KOCH INDUSTRIES INC. 5%	McClellan Oil Corporation 100%
<u>Imp. Rio Grande</u> 8		T9S-R24E Sec. 10: All	640.00	LG-6747 7/1/89	State 12.5%	KOCH INDUSTRIES INC.	KOCH INDUSTRIES INC. 5%	McClellan Oil Corporation 100%
<u>C.S.</u> 9**		T9S-R24E Sec. 16: All	640.00	LG-6748-2 7/1/89	State 12.5%	MTS Limited Partner- ship	None	MTS Limited Partnership & Mesa Petroleum Co. 100%
<u>Imp. Rio Grande</u> 10		T9S-R24E Sec. 17: All	640.00	LG-6749 7/1/89	State 12.5%	KOCH INDUSTRIES INC.	KOCH INDUSTRIES INC. 5%	McClellan Oil Corporation 100%

** Not Committed

State of New Mexico



W.R. HUMPHRIES
COMMISSIONER



Commissioner of Public Lands

P.O. BOX 1148
SANTA FE, NEW MEXICO 87504-1148

* * * * *

M E M O R A N D U M

* * * * *

TO: OCD
 Taxation and Revenue, Oil and Gas Accounting
 Royalty Management

FROM: *zp* Oil and Gas Division

SUBJECT: Report to Departments
 North Roswell State Unit

DATE: June 6, 1989

The North Roswell State Unit "Report to Departments" previously distributed had the incorrect lessee of record for Tracts 9 and 17. The attached "Report to Departments" has the correct lessee of record for these two tracts. We regret any inconvenience this may have caused.

NORTH ROSWELL STATE UNIT
Report to Departments

Approval Date: May 15, 1989
Effective Date: May 15, 1989

BENEFICIARY

TRACT NUMBER	DESCRIPTION OF LANDS	ACRES	SERIAL NUMBER AND EXPIRATION DATE	BASIC ROYALTY AND PER- CENTAGE	LESSEE OF RECORD	OVERRIDING ROYALTY AND PERCENTAGE	WORKING INTEREST AND PERCENTAGE
<u>Imp. Rio</u> <u>GRANDE</u> 1	T9S-R24E Sec. 3: Lots 1,2,3,4,S $\frac{1}{2}$ N $\frac{1}{2}$,S $\frac{1}{2}$	640.20	LG-6740 7/1/89	State 12.5%	KOCH INDUSTRIES INC.	KOCH INDUSTRIES INC. 5%	McClellan Oil Corporation 100%
<u>Imp. Rio</u> <u>GRANDE</u> 2	T9S-R24E Sec. 4: Lots 1,2,3,4,S $\frac{1}{2}$ N $\frac{1}{2}$,S $\frac{1}{2}$	640.28	LG-6741 7/1/89	State 12.5%	KOCH INDUSTRIES INC.	KOCH INDUSTRIES INC. 5%	McClellan Oil Corporation 100%
<u>Imp. Rio</u> <u>GRANDE</u> 3	T9S-R24E Sec. 5: Lots 1,2,3,4,S $\frac{1}{2}$ N $\frac{1}{2}$,S $\frac{1}{2}$	638.00	LG-6742 7/1/89	State 12.5%	KOCH INDUSTRIES INC.	KOCH INDUSTRIES INC. 5%	McClellan Oil Corporation 100%
<u>Imp. Rio</u> <u>GRANDE</u> 4	T9S-R24E Sec. 6: Lots 1-14 Incl.,S $\frac{1}{2}$ N $\frac{1}{2}$, SE $\frac{1}{4}$	789.65	LG-6743 7/1/89	State 12.5%	KOCH INDUSTRIES INC.	KOCH INDUSTRIES INC. 5%	McClellan Oil Corporation 100%
<u>Imp. Rio</u> <u>GRANDE</u> 5	T9S-R24E Sec. 7: Lots 1-12 Incl., E $\frac{1}{2}$	793.48	LG-6744 7/1/89	State 12.5%	KOCH INDUSTRIES INC.	KOCH INDUSTRIES INC. 5%	McClellan Oil Corporation 100%
<u>Imp. Rio</u> <u>GRANDE</u> 6	T9S-R24E Sec. 8: A11	640.00	LG-6745 7/1/89	State 12.5%	KOCH INDUSTRIES INC.	KOCH INDUSTRIES INC. 5%	McClellan Oil Corporation 100%
<u>Imp. Rio</u> <u>GRANDE</u> 7	T9S-R24E Sec. 9: A11	640.00	LG-6746 7/1/89	State 12.5%	KOCH INDUSTRIES INC.	KOCH INDUSTRIES INC. 5%	McClellan Oil Corporation 100%
<u>Imp. Rio</u> <u>GRANDE</u> 8	T9S-R24E Sec. 10: A11	640.00	LG-6747 7/1/89	State 12.5%	KOCH INDUSTRIES INC.	KOCH INDUSTRIES INC. 5%	McClellan Oil Corporation 100%
<u>C.S.</u> <u>9**</u>	T9S-R24E Sec. 16: A11	640.00	LG-6748-2 7/1/89	State 12.5%	MTS Limited Partner- ship & Mesa Petroleum	None	MTS Limited Partnership and Mesa Petroleum Co. 100%
<u>Imp. Rio</u> <u>GRANDE</u> 10	T9S-R24E Sec. 17: A11	640.00	LG-6749 7/1/89	State 12.5%	^{OO} KOCH INDUSTRIES INC.	KOCH INDUSTRIES INC. 5%	McClellan Oil Corporation 100%

NORTH ROSWELL STATE UNIT
Report to Departments
Approval Date: May 15, 1989
Effective Date: May 15, 1989

BENEFICIARY									
TRACT NUMBER	DESCRIPTION OF LANDS	ACRES	SERIAL NUMBER AND EXPIRATION DATE	BASIC ROYALTY AND PER- CENTAGE	LESSEE OF RECORD	OVERRIDING ROYALTY AND PERCENTAGE	WORKING INTEREST AND PERCENTAGE		
IMF. Rio LEASING 11	T9S-R24E Sec. 18: Lots 1-12 Incl., E½	795.20	LG-6750 7/1/89	State 12.5%	KOCH INDUSTRIES INC.	KOCH INDUSTRIES INC. 5%	McClellan Oil Corporation 100%		
IMF. Rio LEASING 12	T9S-R24E Sec. 19: Lots 1-12 Incl., E½	797.08	LG-6751 7/1/89	State 12.5%	KOCH INDUSTRIES INC.	KOCH INDUSTRIES INC. 5%	McClellan Oil Corporation 100%		
IMF. Rio LEASING 13	T9S-R24E Sec. 20: All	640.00	LG-6752 7/1/89	State 12.5%	KOCH INDUSTRIES INC.	KOCH INDUSTRIES INC. 5%	McClellan Oil Corporation 100%		
IMF. Rio LEASING 14	T9S-R24E Sec. 21: All	640.00	LG-6753 7/1/89	State 12.5%	KOCH INDUSTRIES INC.	KOCH INDUSTRIES INC. 5%	McClellan Oil Corporation 100%		
IMF. Rio LEASING 15	T9S-R24E Sec. 28: All	640.00	LG-6754 7/1/89	State 12.5%	KOCH INDUSTRIES INC.	KOCH INDUSTRIES INC. 5%	McClellan Oil Corporation 100%		
IMF. Rio LEASING 16	T9S-R24E Sec. 29: All	640.00	LG-6755 7/1/89	State 12.5%	KOCH INDUSTRIES INC.	KOCH INDUSTRIES INC. 5%	McClellan Oil Corporation 100%		
IMF. Rio LEASING 17 **	T9S-R24E Sec. 30: Lots 1-12 Incl., E½	799.12	LG-6756-2 7/1/89	State 12.5%	MTS Limited Partner- ship & Mesa Petroleum Co.	NONE	MTS Limited Partnership and Mesa Petroleum Co. 100%		

Total Acres 11,653.01 - 100 Percent State

Committed Acres = 10,213.89

Not Committed Acres = 1,439.12

** Not Committed

RAY D. GRAHAM

PHONE (505) 983-7085

P O BOX 87

SANTA FE, NEW MEXICO

87504-0087

June 5, 1989

Oil Conservation Division
Energy, Minerals and Natural Resources Department
P. O. Box 2088
Santa Fe, New Mexico 87504-2088

Re: Case No. 9656

~~Order No. R-8925~~

Attn: Mr. David R. Catanach
Examiner

Gentlemen:

In compliance with the above Order, tendered herewith is a fully executed original copy of the North Roswell State Unit Agreement operated by McClellan Oil Corporation. The Commissioner of Public Lands approved the Unit effective May 15, 1989.

The 10,213.12 acres owned by Koch Industries, Inc. is all committed to the unit. This acreage is 87.6 percent of the unit area. The 1,439.12 acres owned by MTS Limited Partnership and Mesa Petroleum Co. and being 12.4 percent, has not been committed to the unit.

Very truly yours,


Ray D. Graham

RDG/cg
Encl: Unit Agreement
cc: McClellan Oil Corporation
P. O. Drawer 730
Roswell, New Mexico 88202-0730

UNIT AGREEMENT
FOR THE DEVELOPMENT AND OPERATION
OF THE

THE NORTH ROSWELL STATE UNIT AREA

CHAVES COUNTY, NEW MEXICO

NO. _____

THIS AGREEMENT, entered into as of the 28th day of March,
1989 by and between the parties subscribing, ratifying or consenting hereto, and
herein referred to as the "parties hereto";

WITNESSETH:

WHEREAS, the parties hereto are the owners of working, royalty, or other
oil or gas interests in the unit area subject to this agreement; and

WHEREAS, the Commissioner of Public Lands of the State of New Mexico is
authorized by an Act of the Legislature (Sec 3, Chap. 88, Laws 1943) as amended
by Sec. 1 of Chapter 162, Laws of 1951, (Chap. 19, Art. 10, Sec. 45, N. M. Statutes
1978 Annot.), to consent to and approve the development or operation of State Lands
under agreements made by lessees of State Land jointly or severally with other lessees
where such agreements provide for the unit operation or development of part of or all
of any oil or gas pool, field, or area; and

WHEREAS, the Commissioner of Public Lands of the State of New Mexico is
authorized by an Act of the Legislature (Sec. 1, Chap. 162), (Laws of 1951, Chap.
19, Art. 10, Sec. 47, N.M. Statutes 1978 Annotated) to amend with the approval of
lessee, evidenced by the lessee's execution of such agreement or otherwise, any oil
and gas lease embracing State Lands so that the length of the term of said lease may
coincide with the term of such agreements for the unit operation and development of
part or all of any oil or gas pool, field, or area; and

WHEREAS, the Oil Conservation Division of the Energy and Minerals Depart-
ment of the State of New Mexico (hereinafter referred to as the "Division"), is
authorized by an Act of the Legislature (Chap. 72, Laws 1935, as amended, being
Section 70-2-1 et seq. New Mexico Statutes Annotated, 1978 Compilation) to approve
this agreement and the conservation provisions hereof; and

WHEREAS, the parties hereto hold sufficient interests in the NORTH ROSWELL
STATE Unit Area covering the land hereinafter described to give reasonably
effective control of operations therein; and

WHEREAS, it is the purpose of the parties hereto to conserve natural resources, prevent waste and secure other benefits obtainable through development and operation of the area subject to this agreement under the terms, conditions and limitations herein set forth;

NOW, THEREFORE, in consideration of the premises and the promises herein contained, the parties hereto commit to this agreement their respective interests in the below defined unit area, and agree severally among themselves as follows:

1. UNIT AREA: The following described land is hereby designated and recognized as constituting the unit area:

Township 9 South, Range 24 East, N.M.P.M.
All Section 3, 4, 5, 6, 7, 8, 9, 10,
Sections: 16, 17, 18, 19, 20, 21, 28, 29 and 30.
Containing 11,653.01 acres, more or less,
Chaves County, New Mexico

Exhibit "A" attached hereto is a map showing the unit area and the boundaries and identity of tracts and leases in said area to the extent known to the unit operator. Exhibit "B" attached hereto is a schedule showing to the extent known to the unit operator the acreage, percentage and kind of ownership of oil and gas interests in all lands in the unit area. However, nothing herein or in said schedule or map shall be construed as a representation by any party hereto as to the ownership of any interest other than such interest or interests as are shown on said map or schedule as owned by such party. Exhibits "A" and "B" shall be revised by the unit operator whenever changes in ownership in the unit area render such revisions necessary or when requested by the Commissioner of Public Lands, hereinafter referred to as "Commissioner" or the Oil Conservation Division, hereinafter referred to as the "Division".

All land committed to this agreement shall constitute land referred to herein as "unitized land" or "land subject to this agreement".

2. UNITIZED SUBSTANCES: All oil, gas, natural gasoline, and associated fluid hydrocarbons in any and all formations of the unitized land are unitized under the terms of this agreement and herein are called "unitized substances".

3. UNIT OPERATOR: McClellan Oil Corporation, whose address is P. O. Box 730, Roswell, New Mexico 88202-0730 Is hereby designated as unit operator and by signature hereto commits to this agreement all interest in unitized substances vested in it as set forth in Exhibit "B", and agrees and consents to accept the duties and obligations of unit operator for the discovery, development and production of unitized substances as herein provided. Whenever reference is made herein to the unit operator, such reference means the unit operator acting in that capacity and not as an

owner of interests in unitized substances, and the term "working interest owner" when used herein shall include or refer to unit operator as the owner of a working interest when such an interest is owned by it.

4. RESIGNATION OR REMOVAL OF UNIT OPERATOR: Unit operator shall have the right to resign at any time but such resignation shall not become effective until a successor unit operator has been selected and approved in the manner provided for in Section 5 of this agreement. The resignation of the unit operator shall not release the unit operator from any liability or any default by it hereunder occurring prior to the effective date of its resignation.

Unit operator may, upon default or failure in the performance of its duties or obligations hereunder, be subject to removal by the same percentage vote of the owners of working interests determined in like manner as herein provided for the selection of a new unit operator. Such removal shall be effective upon notice thereof to the Commissioner and the Division.

The resignation or removal of the unit operator under this agreement shall not terminate his right, title or interest as the owner of a working interest or other interest in unitized substances, but upon the resignation or removal of unit operator becoming effective, such unit operator shall deliver possession of all equipment, materials, and appurtenances used in conducting the unit operations and owned by the working interest owners to the new duly qualified successor unit operator, or to the owners thereof if no such new unit operator is elected, to be used for the purpose of conducting unit operations hereunder. Nothing herein shall be construed as authorizing removal of any material, equipment and appurtenances needed for the preservation of wells.

5. SUCCESSOR UNIT OPERATOR: Whenever the unit operator shall resign as unit operator or shall be removed as hereinabove provided, the owners of the working interests according to their respective acreage interests in all unitized land shall by a majority vote select a successor unit operator; provided that, if a majority but less than seventy-five percent (75%) of the working interests qualified to vote is owned by one party to this agreement, a concurring vote of sufficient additional parties, so as to constitute in the aggregate not less than seventy-five percent (75%) of the total working interests, shall be required to select a new operator. Such selection shall not become effective until (a) a unit operator so selected shall accept in writing the duties and responsibilities of unit operator, and (b) the selection shall have been approved by the Commissioner. If no successor unit operator is selected and qualified as herein provided, the Commissioner at his election, with notice to the Division, may declare this unit agreement terminated.

6. ACCOUNTING PROVISIONS: The unit operator shall pay in the first instance all costs and expenses incurred in conducting unit operations hereunder, and such costs and expenses and the working interest benefits accruing hereunder shall be apportioned, among the owners of the unitized working interests in accordance with an operating agreement entered into by and between the unit operator and the owners of such interests, whether one or more, separately or collectively. Any agreement or agreements entered into between the working interest owners and the unit operator as provided in this section, whether one or more, are herein referred to as the "Operating Agreement". No such agreement shall be deemed either to modify any of the terms and conditions of this unit agreement or to relieve the unit operator of any right or obligation established under this unit agreement and in case of any inconsistencies or conflict between this unit agreement and the operating agreement, this unit agreement shall prevail.

7. RIGHTS AND OBLIGATIONS OF UNIT OPERATOR: Except as otherwise specifically provided herein, the exclusive right, privilege and duty of exercising any and all rights of the parties hereto which are necessary or convenient for prospecting for, producing, storing, allocating and distributing the unitized substances are hereby delegated to and shall be exercised by the unit operator as herein provided. Acceptable evidence of title to said rights shall be deposited with said unit operator and, together with this agreement, shall constitute and define the rights, privileges and obligations of unit operator. Nothing herein, however, shall be construed to transfer title to any land or to any lease or operating agreement, it being understood that under this agreement the unit operator, in its capacity as unit operator, shall exercise the rights of possession and use vested in the parties hereto only for the purposes herein specified.

8. DRILLING TO DISCOVERY: The unit operator shall, within sixty (60) days after the effective date of this agreement, commence operations upon an adequate test well for oil and gas upon some part of the lands embraced within the unit area and shall drill said well with due diligence to a depth sufficient to attain the top of the _____
Abo _____ formation or to such a depth as unitized substances shall be discovered in paying quantities at a lesser depth or until it shall, in the opinion of unit operator, be determined that the further drilling of said well shall be unwarranted or impracticable; provided, however, that unit operator shall not, in any event, be required to drill said well to a depth in excess of _____ 5,000 _____ feet. Until a discovery of a deposit of unitized substances capable of being produced in paying quantities (to wit: quantities sufficient to repay the costs of drilling and producing operations with a reasonable profit) unit operator shall continue drilling diligently, one well at a time, allowing not more than six months between the completion of one well and the beginning of the next well, until a well capable of producing unitized substances

in paying quantities is completed to the satisfaction of the Commissioner or until it is reasonably proven to the satisfaction of the unit operator that the unitized land is incapable of producing unitized substances in paying quantities in the formation drilled hereunder.

Any well commenced prior to the effective date of this agreement upon the unit area and drilled to the depth provided herein for the drilling of an initial test well shall be considered as complying with the drilling requirements hereof with respect to the initial well. The Commissioner may modify the drilling requirements of this section by granting reasonable extensions of time when in his opinion such action is warranted. Upon failure to comply with the drilling provisions of this article the Commissioner may, after reasonable notice to the unit operator and each working interest owner, lessee and lessor at their last known addresses, declare this unit agreement terminated, and all rights, privileges and obligations granted and assumed by this unit agreement shall cease and terminate as of such date.

9. OBLIGATIONS OF UNIT OPERATOR AFTER DISCOVERY OF UNITIZED SUBSTANCES:

Should unitized substances in paying quantities be discovered upon the unit area, the unit operator shall on or before six months from the time of the completion of the initial discovery well and within thirty days after the expiration of each twelve months period thereafter, file a report with the Commissioner and Division of the status of the development of the unit area and the development contemplated for the following twelve months period.

It is understood that one of the main considerations for the approval of this agreement by the Commissioner of Public Lands is to secure the orderly development of the unitized lands in accordance with good conservation practices so as to obtain the greatest ultimate recovery of unitized substances.

After discovery of unitized substances in paying quantities, unit operator shall proceed with diligence to reasonably develop the unitized area as a reasonably prudent operator would develop such area under the same or similar circumstances.

If the unit operator should fail to comply with the above covenant for reasonable development this agreement may be terminated by the Commissioner as to all lands of the State of New Mexico embracing undeveloped regular well spacing or proration units, but in such event, the basis of participation by the working interest owners shall remain the same as if this agreement had not been terminated as to such lands; provided, however, the Commissioner shall give notice to the unit operator and the lessees of record in the manner prescribed by (Sec. 19-10-20 N.M. Statutes 1978 Annotated,) of intention to cancel on account of any alleged breach of said covenant for reasonable development and any

decision entered thereunder shall be subject to appeal in the manner prescribed by (Sec. 19-10-23 N.M. Statutes 1978 Annotated), and, provided further, in any event the unit operator shall be given a reasonable opportunity after a final determination with-in which to remedy any default, failing in which this agreement shall be terminated as to all lands of the State of New Mexico embracing undeveloped regular well spacing or proration units.

Notwithstanding any of the provisions of this Agreement to the contrary, all undeveloped regular well spacing or proration unit tracts within the unit boundaries embracing lands of the State of New Mexico shall be automatically eliminated from this Agreement and shall no longer be a part of the unit or be further subject to the terms of this Agreement unless at the expiration of five years (5) after the first day of the month following the effective date of this Agreement diligent drilling operations are in progress on said tracts.

10. PARTICIPATION AFTER DISCOVERY: Upon completion of a well capable of producing unitized substances in paying quantities, the owners of working interests shall participate in the production therefrom and in all other producing wells which may be drilled pursuant hereto in the proportions that their respective leasehold interests covered hereby on an acreage basis bears to the total number of acres committed to this unit agreement, and such unitized substances shall be deemed to have been produced from the respective leasehold interests participating therein. For the purpose of determining any benefits accruing under this agreement and the distribution of the royalties payable to the State of New Mexico and other lessors, each separate lease shall have allocated to it such percentage of said production as the number of acres in each lease respectively committed to this agreement bears to the total number of acres committed hereto.

Notwithstanding any provisions contained herein to the contrary, each working interest owner shall have the right to take such owner's proportionate share of the unitized substances in kind or to personally sell or dispose of the same, and nothing herein contained shall be construed as giving or granting to the unit operator the right to sell or otherwise dispose of the proportionate share of any working interest owner without specific authorization from time to time so to do.

11. ALLOCATION OF PRODUCTION: All unitized substances produced from each tract in the unitized area established under this agreement, except any part thereof used for production or development purposes hereunder, or unavoidably lost, shall be deemed to be produced equally on an acreage basis from the several tracts of the unitized land, and for the purpose of determining any benefits that accrue on an acreage basis, each such tract shall have allocated to it such percentage of said production as its area bears to

the entire unitized area. It is hereby agreed that production of unitized substances from the unitized area shall be allocated as provided herein, regardless of whether any wells are drilled on any particular tracts of said unitized area.

12. PAYMENT OF RENTALS, ROYALTIES AND OVERRIDING ROYALTIES:

All rentals due the State of New Mexico shall be paid by the respective lease owners in accordance with the terms of their leases.

All royalties due to the State of New Mexico under the terms of the leases committed to this agreement shall be computed and paid on the basis of all unitized substances allocated to the respective leases committed hereto; provided, however, the State shall be entitled to take in kind its share of the unitized substances allocated to the respective leases, and in such case the unit operator shall make deliveries of such royalty oil in accordance with the terms of the respective leases.

All rentals, if any, due under any leases embracing lands other than the State of New Mexico, shall be paid by the respective lease owners in accordance with the terms of their leases and all royalties due under the terms of any such leases shall be paid on the basis of all unitized substances allocated to the respective leases committed hereto.

If the unit operator introduces gas obtained from sources other than the unitized substances into any producing formation for the purpose of repressuring, stimulating or increasing the ultimate recovery of unitized substances therefrom, a like amount of gas, if available, with due allowance for loss or depletion from any cause may be withdrawn from the formation into which the gas was introduced royalty free as to dry gas but not as to the products extracted therefrom; provided, that such withdrawal shall be at such time as may be provided in a plan of operation consented to by the Commissioner and approved by the Division as conforming to good petroleum engineering practice; and provided further, that such right of withdrawal shall terminate on the termination of this unit agreement.

If any lease committed hereto is burdened with an overriding royalty, payment out of production or other charge in addition to the usual royalty, the owner of each such lease shall bear and assume the same out of the unitized substances allocated to the lands embraced in each such lease as provided herein.

13. LEASES AND CONTRACTS CONFORMED AND EXTENDED INSOFAR AS THEY APPLY TO LANDS WITHIN THE UNITIZED AREA:

The terms, conditions and provisions of all leases, subleases, operating agreements and other contracts relating to the exploration, drilling development or operation for oil or gas of the lands committed to this agreement, shall as of the effective date hereof, be and the same are hereby expressly modified and amended insofar as they apply to lands within the unitized area to the extent necessary to make the same

conform to the provisions hereof and so that the respective terms of said leases and agreements will be extended insofar as necessary to coincide with the terms of this agreement and the approval of this agreement by the Commissioner and the respective lessors and lessees shall be effective to conform the provisions and extend the terms of each such lease as to lands within the unitized area to the provisions and terms of this agreement; but otherwise to remain in full force and effect. Each lease committed to this agreement, insofar as it applies to lands within the unitized area, shall continue in force beyond the term provided therein as long as this agreement remains in effect, provided, drilling operations upon the initial test well provided for herein shall have been commenced or said well is in the process of being drilled by the unit operator prior to the expiration of the shortest term lease committed to this agreement. Termination of this agreement shall not affect any lease which pursuant to the terms thereof or any applicable laws would continue in full force and effect thereafter. The commencement, completion, continued operation or production on each of the leasehold interests committed to this agreement and operations or production pursuant to this agreement shall be deemed to be operations upon and production from each leasehold interest committed hereto and there shall be no obligation on the part of the unit operator or any of the owners of the respective leasehold interests committed hereto to drill offset to wells as between the leasehold interests committed to this agreement, except as provided in Section 9 hereof.

Any lease embracing lands of the State of New Mexico of which only a portion is committed hereto shall be segregated as to the portion committed and as to the portion not committed and the terms of such leases shall apply separately as two separate leases as to such segregated portions, commencing as of the effective date hereof. Notwithstanding any of the provisions of this agreement to the contrary, any lease embracing lands of the State of New Mexico having only a portion of its lands committed hereto shall continue in full force and effect beyond the term provided therein as to all lands embraced within the unitized area and committed to this agreement, in accordance with the terms of this agreement. If oil and gas, or either of them, are discovered and are being produced in paying quantities from some part of the lands embraced in such lease which part is committed to this agreement at the expiration of the secondary term of such lease, such production shall not be considered as production from lands embraced in such lease which are not within the unitized area, and which are not committed thereto, and drilling or reworking operations upon some part of the lands embraced within the unitized area and committed to this agreement shall be considered as drilling and reworking operations only as to lands embraced within the unit agreement and not as to lands embraced within the lease and not committed to this unit agreement; provided, however, as to any lease embracing lands of the State of New Mexico having only a portion of its lands

committed hereto upon which oil and gas, or either of them, has been discovered is discovered upon that portion of such lands not committed to this agreement, and are being produced in paying quantities prior to the expiration of the primary term of such lease, such production in paying quantities shall serve to continue such lease in full force and effect in accordance with its terms as to all of the lands embraced in said lease.

14. CONSERVATION: Operations hereunder and production of unitized substances shall be conducted to provide for the most economical and efficient recovery of said substances without waste, as defined by or pursuant to State laws or regulations.

15. DRAINAGE: In the event a well or wells producing oil or gas in paying quantities should be brought in on land adjacent to the unit area draining unitized substances from the lands embraced therein, unit operator shall drill such offset well or wells as a reasonably prudent operator would drill under the same or similar circumstances.

16. COVENANTS RUN WITH LAND: The covenants herein shall be construed to be covenants running with the land with respect to the interests of the parties hereto and their successors in interest until this agreement terminates, and any grant, transfer or conveyance of interest in land or leases subject hereto shall be and hereby is conditioned upon the assumption of all privileges and obligations hereunder to the grantee, transferee or other successor in interest. No assignment or transfer or any working, royalty, or other interest subject hereto shall be binding upon unit operator until the first day of the calendar month after the unit operator is furnished with the original, photostatic, or certified copy of the instrument of transfer.

17. EFFECTIVE DATE AND TERM: This agreement shall become effective upon approval by the Commissioner and the Division and shall terminate in Five (5) years after such date unless (a) such date of expiration is extended by the Commissioner, or (b) a valuable discovery of unitized substances has been made on unitized land during said initial term or any extension thereof in which case this agreement shall remain in effect so long as unitized substances are being produced in paying quantities from the unitized land and, should production cease, so long thereafter as diligent operations are in progress for the restoration of production or discovery of new production and so long thereafter as the unitized substances so discovered are being produced as aforesaid. This agreement may be terminated at any time by not less than seventy-five percent (75%) on an acreage basis of the owners of the working interests, signatory hereto, with the approval of the Commissioner and with notice to Division. Likewise, the failure to comply with the

drilling requirements of Section 8 hereof, may subject this agreement to termination as provided in said section.

18. RATE OF PRODUCTION: All production and the disposal thereof shall be in conformity with allocations, allotments, and quotas made or fixed by the Commission, and in conformity with all applicable laws and lawful regulations.

19. APPEARANCES: Unit operator shall, after notice to other parties affected, have the right to appear for and on behalf of any and all interests affected hereby, before the Commissioner of Public Lands and the Division, and to appeal from orders issued under the regulations of the Commissioner or Division, or to apply for relief from any of said regulations or in any proceedings on its own behalf relative to operations pending before the Commissioner or Division; provided, however, that any other interest party shall also have the right at his own expense to appear and to participate in any such proceeding.

20. NOTICES: All notices, demands, or statements required hereunder to be given or rendered to the parties hereto, shall be deemed fully given, if given in writing and sent by postpaid registered mail, addressed to such party or parties at their respective addresses, set forth in connection with the signatures hereto or to the ratification or consent hereof, or to such other address as any such party may have furnished in writing to party sending the notice, demand, or statement.

21. UNAVOIDABLE DELAY: All obligations under this agreement requiring the unit operator to commence or continue drilling or to operate on or produce unitized substances from any of the lands covered by this agreement, shall be suspended while, but only so long as, the unit operator, despite the exercise of due care and diligence, is prevented from complying with such obligations, in whole or in part, by strikes, war, act of God, Federal, State, or municipal law or agencies, unavoidable accidents, uncontrollable delays in transportation, inability to obtain necessary material in open market, or other matters beyond the reasonable control of the unit operator, whether similar to matters herein enumerated or not.

22. LOSS OF TITLE: In the event title to any tract of unitized land or substantial interest therein shall fail, and the true owner cannot be induced to join the unit agreement so that such tract is not committed to this agreement, or the operation thereof hereunder becomes impracticable as a result thereof, such tract may be eliminated from the unitized area, and the interest of the parties readjusted as a result of such tract being eliminated from the unitized area. In the event of a dispute as to the title to any royalty, working, or other interest subject hereto, the unit operator may withhold payment or delivery of the allocated portion of the unitized

substances involved on account thereof, without liability for interest until the dispute is finally settled, provided that no payments of funds due the State of New Mexico shall be withheld. Unit Operator, as such, is relieved from any responsibility for any defect or failure of any title hereunder.

23. SUBSEQUENT JOINDER: Any oil or gas interest in lands within the unit area not committed hereto, prior to the submission of the agreement for final approval by the Commissioner and the Division, may be committed hereto by the owner or owners of such rights, subscribing or consenting to this agreement, or executing a ratification thereof, and if such owner is also a working interest owner, by subscribing to the operating agreement providing for the allocation of costs of exploration, development, and operation. A subsequent joinder shall be effective as of the first day of the month following the approval by the Commissioner and the filing with the Division of duly executed counterparts of the instrument or instruments committing the interest of such owner to this agreement, but such joining party or parties, before participating in any benefits hereunder, shall be required to assume and pay to unit operator, their proportionate share of the unit expenses incurred prior to such party's or parties joinder in the unit agreement, and the unit operator shall make appropriate adjustments caused by such joinder, without any retroactive adjustment of revenue.

24. COUNTERPARTS: This agreement may be executed in any number of counterparts, no one of which needs to be executed by all parties, or may be ratified or consented to by separate instrument in writing specifically referring hereto, and shall be binding upon all those parties who have executed such a counterpart, ratification, or consent hereto with the same force and effect as if all such parties had signed the same document, and regardless of whether or not it is executed by all other parties owning or claiming an interest in the lands within the above described unit area.

IN WITNESS WHEREOF, the undersigned parties hereto have caused this agreement to be executed as of the respective dates set forth opposite their signatures.

UNIT OPERATOR AND WORKING INTEREST OWNER

DATE: March 28, 1989

ATTEST

BY Albin Paylor

McClellan Oil Corporation
OPERATOR
By James McClellan
President

OTHER WORKING INTEREST OWNERS

NONE

Company

DATE: _____

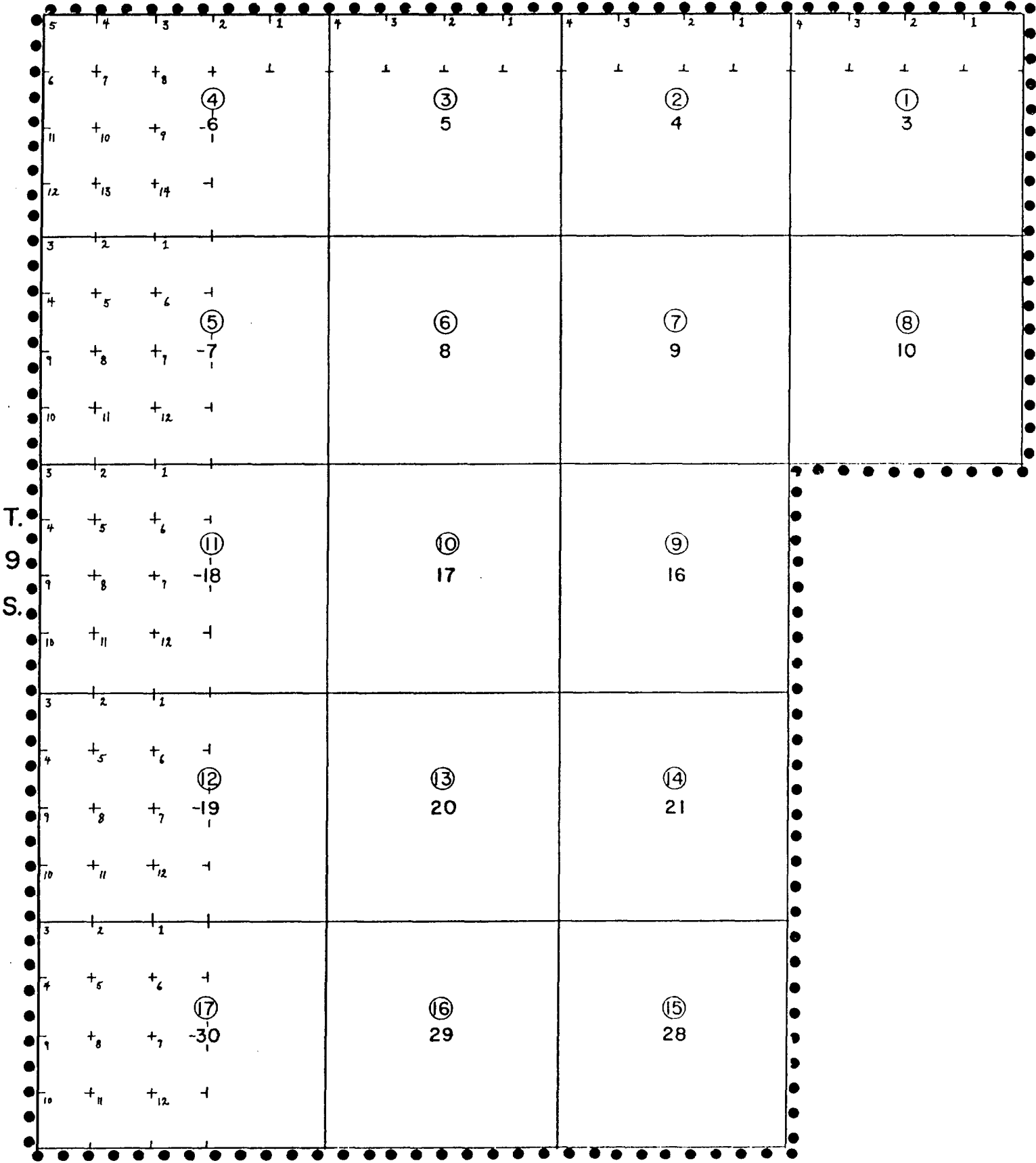
BY: _____

EXHIBIT "A"

THE NORTH ROSWELL STATE UNIT

CHAVES COUNTY, NEW MEXICO

R. 24 E.



ALL STATE LANDS

① TRACT NUMBER

● ● UNIT OUTLINE

EXHIBIT "B"

Schedule Showing All Lands and Leases
Within The North Roswell State Unit
Chaves County, New Mexico

TRACT NUMBER	DESCRIPTION OF LANDS	ACRES	SERIAL NUMBER AND EXPIRATION DATE	BASIC ROYALTY AND PER- CENTAGE	LESSEE OF RECORD	OVERRIDING ROYALTY AND PERCENTAGE	WORKING INTEREST AND PERCENTAGE
1	T9S-R24E Sec. 3: Lots 1,2,3,4,S $\frac{1}{2}$ N $\frac{1}{2}$,S $\frac{1}{2}$	640.20	LG-6740 7/1/89	State 12.5%	KOCH INDUSTRIES INC.	KOCH INDUSTRIES INC. 5%	McClellan Oil Corporation 100%
2	T9S-R24E Sec. 4: Lots 1,2,3,4,S $\frac{1}{2}$ N $\frac{1}{2}$,S $\frac{1}{2}$	640.28	LG-6741 7/1/89	State 12.5%	KOCH INDUSTRIES INC.	KOCH INDUSTRIES INC. 5%	McClellan Oil Corporation 100%
3	T9S-R24E Sec. 5: Lots 1,2,3,4,S $\frac{1}{2}$ N $\frac{1}{2}$,S $\frac{1}{2}$	638.00	LG-6742 7/1/89	State 12.5%	KOCH INDUSTRIES INC.	KOCH INDUSTRIES INC. 5%	McClellan Oil Corporation 100%
4	T9S-R24E Sec. 6: Lots 1-14 Incl.,S $\frac{1}{2}$ NE $\frac{1}{4}$, SE $\frac{1}{4}$	789.65	LG-6743 7/1/89	State 12.5%	KOCH INDUSTRIES INC.	KOCH INDUSTRIES INC. 5%	McClellan Oil Corporation 100%
5	T9S-R24E Sec. 7: Lots 1-12 Incl., E $\frac{1}{2}$	793.48	LG-6744 7/1/89	State 12.5%	KOCH INDUSTRIES INC.	KOCH INDUSTRIES INC. 5%	McClellan Oil Corporation 100%
6	T9S-R24E Sec. 8: A11	640.00	LG-6745 7/1/89	State 12.5%	KOCH INDUSTRIES INC.	KOCH INDUSTRIES INC. 5%	McClellan Oil Corporation 100%
7	T9S-R24E Sec. 9: A11	640.00	LG-6746 7/1/89	State 12.5%	KOCH INDUSTRIES INC.	KOCH INDUSTRIES INC. 5%	McClellan Oil Corporation 100%
8	T9S-R24E Sec. 10: A11	640.00	LG-6747 7/1/89	State 12.5%	KOCH INDUSTRIES INC.	KOCH INDUSTRIES INC. 5%	McClellan Oil Corporation 100%
9	T9S-R24E Sec. 16: A11	640.00	LG-6748-2 7/1/89	State 12.5%	MTS Limited Partner- ship & Mesa Petroleum Co.	None	MTS Limited Partnership and Mesa Petroleum Co. 100%
10	T9S-R24E Sec. 17: A11	640.00	LG-6749 7/1/89	State 12.5%	KOCH INDUSTRIES INC.	KOCH INDUSTRIES INC. 5%	McClellan Oil Corporation 100%

EXHIBIT "B"

Page 2

Schedule Showing All Lands and Leases
Within The North Roswell State Unit
Chaves County, New Mexico

TRACT NUMBER	DESCRIPTION OF LANDS	ACRES	SERIAL NUMBER AND EXPIRATION DATE	BASIC ROYALTY AND PER- CENTAGE	LESSEE OF RECORD	OVERRIDING ROYALTY AND PERCENTAGE	WORKING INTEREST AND PERCENTAGE
11	T9S-R24E Sec. 18: Lots 1-12 Incl., E $\frac{1}{2}$	795.20	LG-6750 7/1/89	State 12.5%	KOCH INDUSTRIES INC.	KOCH INDUSTRIES INC. 5%	McClellan Oil Corporation 100%
12	T9S-R24E Sec. 19: Lots 1-12 Incl., E $\frac{1}{2}$	797.08	LG-6751 7/1/89	State 12.5%	KOCH INDUSTRIES INC.	KOCH INDUSTRIES INC. 5%	McClellan Oil Corporation 100%
13	T9S-R24E Sec. 20: All	640.00	LG-6752 7/1/89	State 12.5%	KOCH INDUSTRIES INC.	KOCH INDUSTRIES INC. 5%	McClellan Oil Corporation 100%
14	T9S-R24E Sec. 21: All	640.00	LG-6753 7/1/89	State 12.5%	KOCH INDUSTRIES INC.	KOCH INDUSTRIES INC. 5%	McClellan Oil Corporation 100%
15	T9S-R24E Sec. 28: All	640.00	LG-6754 7/1/89	State 12.5%	KOCH INDUSTRIES INC.	KOCH INDUSTRIES INC. 5%	McClellan Oil Corporation 100%
16	T9S-R24E Sec. 29: All	640.00	LG-6755 7/1/89	State 12.5%	KOCH INDUSTRIES INC.	KOCH INDUSTRIES INC. 5%	McClellan Oil Corporation 100%
17	T9S-R24E Sec. 30: Lots 1-12 Incl., E $\frac{1}{2}$	799.12	LG-6756-2 7/1/89	State 12.5%	MTS Limited Partner- ship & Mesa Petroleum Co.	NONE	MTS Limited Partnership and Mesa Petroleum Co. 100%
Total Acres 11,653.01		-		100 Percent State			

CONSENT AND RATIFICATION

Unit Agreement

FOR THE NORTH ROSWELL STATE UNIT


CHAVES COUNTY, NEW MEXICO

The undersigned, (whether one or more) hereby acknowledges receipt of a copy of the Unit Agreement for the development and operating of the North Roswell State Unit embracing lands situated in Chaves County, New Mexico, which said Agreement is dated this 28th day of March, 1989, and acknowledge that they have read the same and are familiar with the terms and conditions thereof. The undersigned also being the owner of leasehold interests being committed to said Unit Agreement do hereby consent to said Unit Agreement and ratify all terms and provisions thereof, exactly the same as if the undersigned has executed the original of said Unit Agreement or a counterpart thereof.

IN WITNESS WHEREOF, this instrument is executed by the undersigned as of the date set forth in their respective acknowledgements.

KOCH INDUSTRIES, INC.


ATTEST:

By: 
H. J. WHISNAND, ASSISTANT SEC'Y
STATE OF KANSAS)
COUNTY OF SEDGWICK) ss

By: 
R. WALTON, VICE PRESIDENT 

The foregoing instrument was acknowledged before me this 5TH day of APRIL, 1989, by R. WALTON, VICE PRESIDENT, of KOCH INDUSTRIES, INC., on behalf of said corporation.




Notary Public

