





-  MIDDLE ATOKA SAND (TEXACO "B" SAND)
-  LOWER ATOKA SAND (TEXACO "C" SAND)
-  IVANOVIA (ATOKA) BANK (TEXACO "D")
-  MASSIVE ATOKA CARBONATE

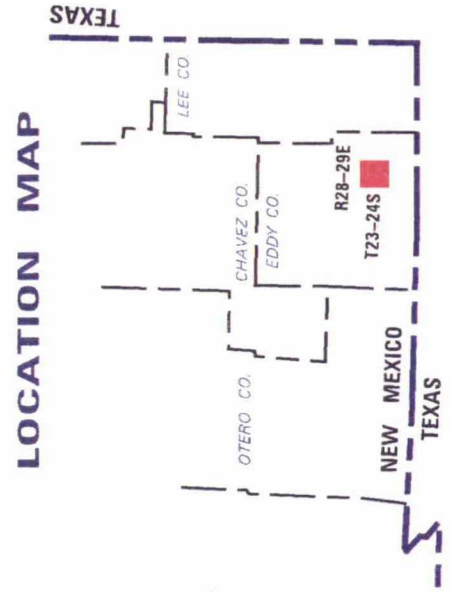




FIGURE 4 CASE 10775 OCT 7.1993



TEXACO USA

WESTERN E&P REGION



MALAGA ATOKA PROSPECT

EDDY COUNTY, NEW MEXICO

ISOPACH MAP

FEET N-D CROSSOVER

IN IVANOVIA (ATOKA) BANK

C.I. 5'

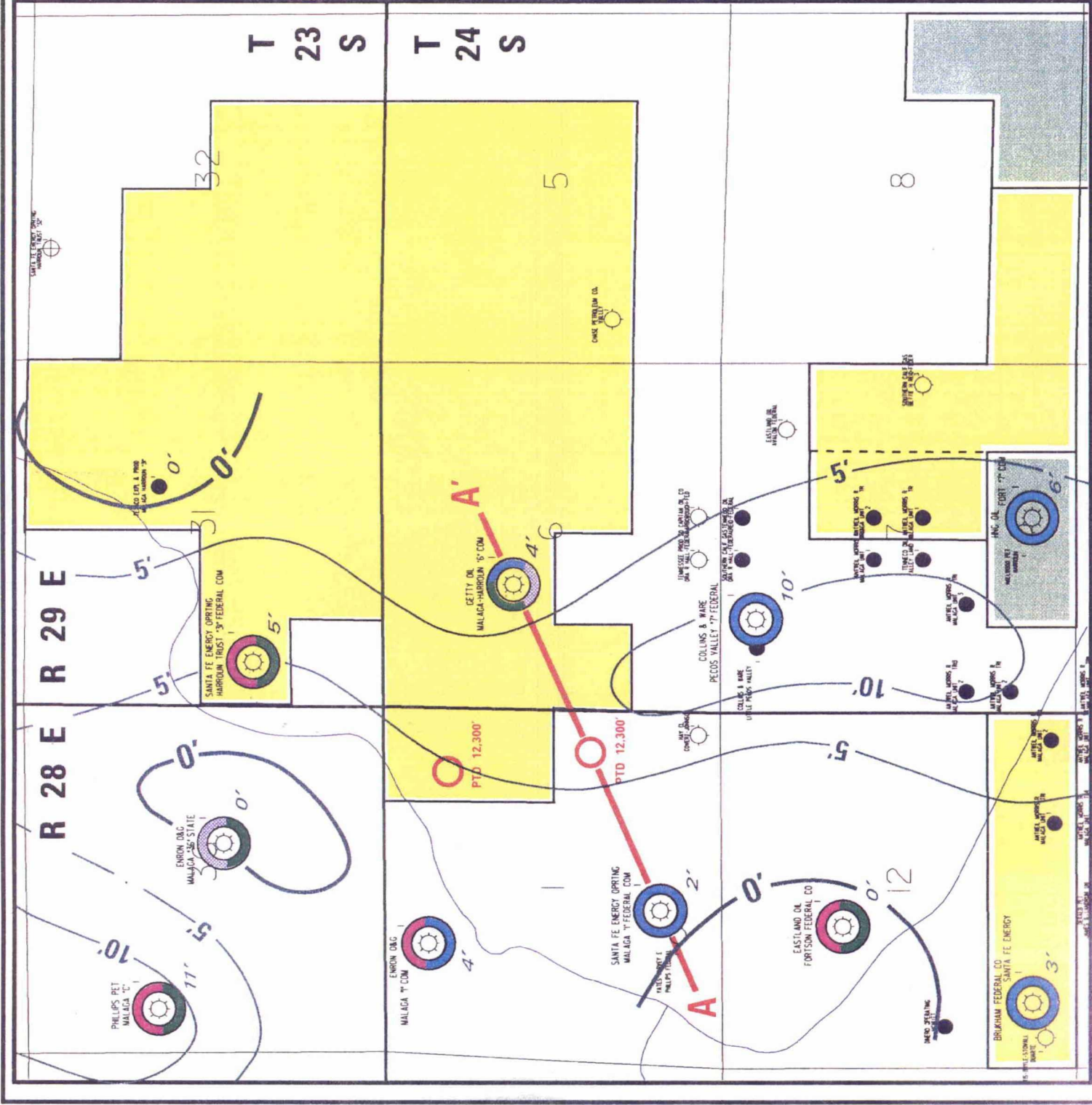
GEOLOGIST: A.R. SPELMAN	DATE: SEPT. 1993
GEOPHYSICIST:	DATE:
REVISION BY:	DATE:
FILE NO.: NMAATOKA39	SCALE: 1" = 2000'
DRAFTED BY: MKS	





**BEFORE THE
OIL CONSERVATION DIVISION**
Santa Fe, New Mexico

Case No. 10775 Exhibit No. 4

Submitted by: Texaco Exploration and
Production Inc.

Hearing Date: October 7, 1993



-  MIDDLE ATOKA SAND (TEXACO "B" SAND)
-  LOWER ATOKA SAND (TEXACO "C" SAND)
-  IVANOVIA (ATOKA) BANK (TEXACO "D")
-  MASSIVE ATOKA CARBONATE

LOCATION MAP

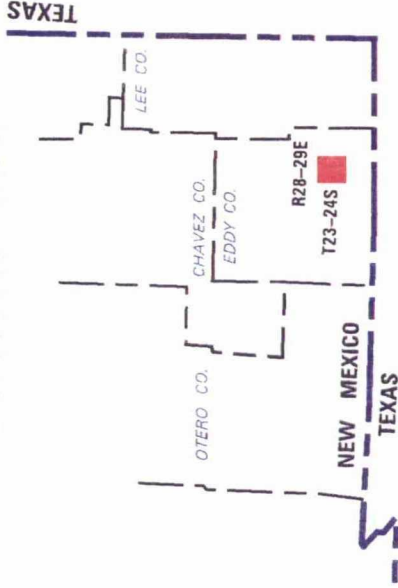




FIGURE 4 CASE 10775 OCT 7.1993



TEXACO USA

WESTERN E&P REGION



MALAGA ATOKA PROSPECT

EDDY COUNTY, NEW MEXICO

ISOPACH MAP

FEET N-D CROSSOVER

IN IVANOVIA (ATOKA) BANK

C.I. 5'

GEOLOGIST: A.R. SPELMAN	DATE: SEPT 1993
GEOPHYSICIST:	DATE:
REVISION BY:	DATE:
FILE NO.: NMAATOKA39	SCALE: 1" = 2000'
DRAFTED BY: MKS	

BEFORE THE
OIL CONSERVATION DIVISION
Santa Fe, New Mexico

Case No. 10775 Exhibit No. 4

Submitted by: Texaco Exploration and
Production Inc.

Hearing Date: October 7, 1993