





-  MIDDLE ATOKA SAND (TEXACO "B" SAND)
-  LOWER ATOKA SAND (TEXACO "C" SAND)
-  IVANOVIA (ATOKA) BANK (TEXACO "D")
-  MASSIVE ATOKA CARBONATE

LOCATION MAP

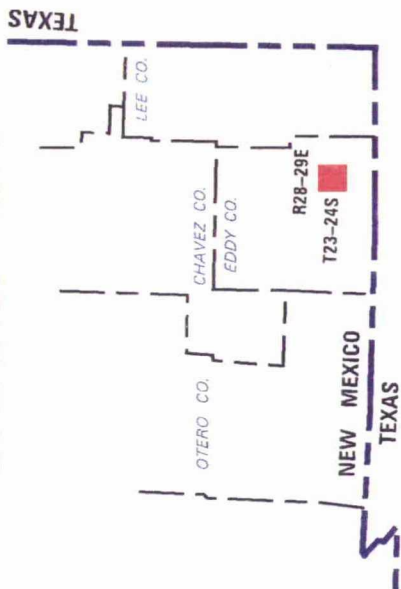




FIGURE 6 CASE No. 10775 OCT 7, 1993

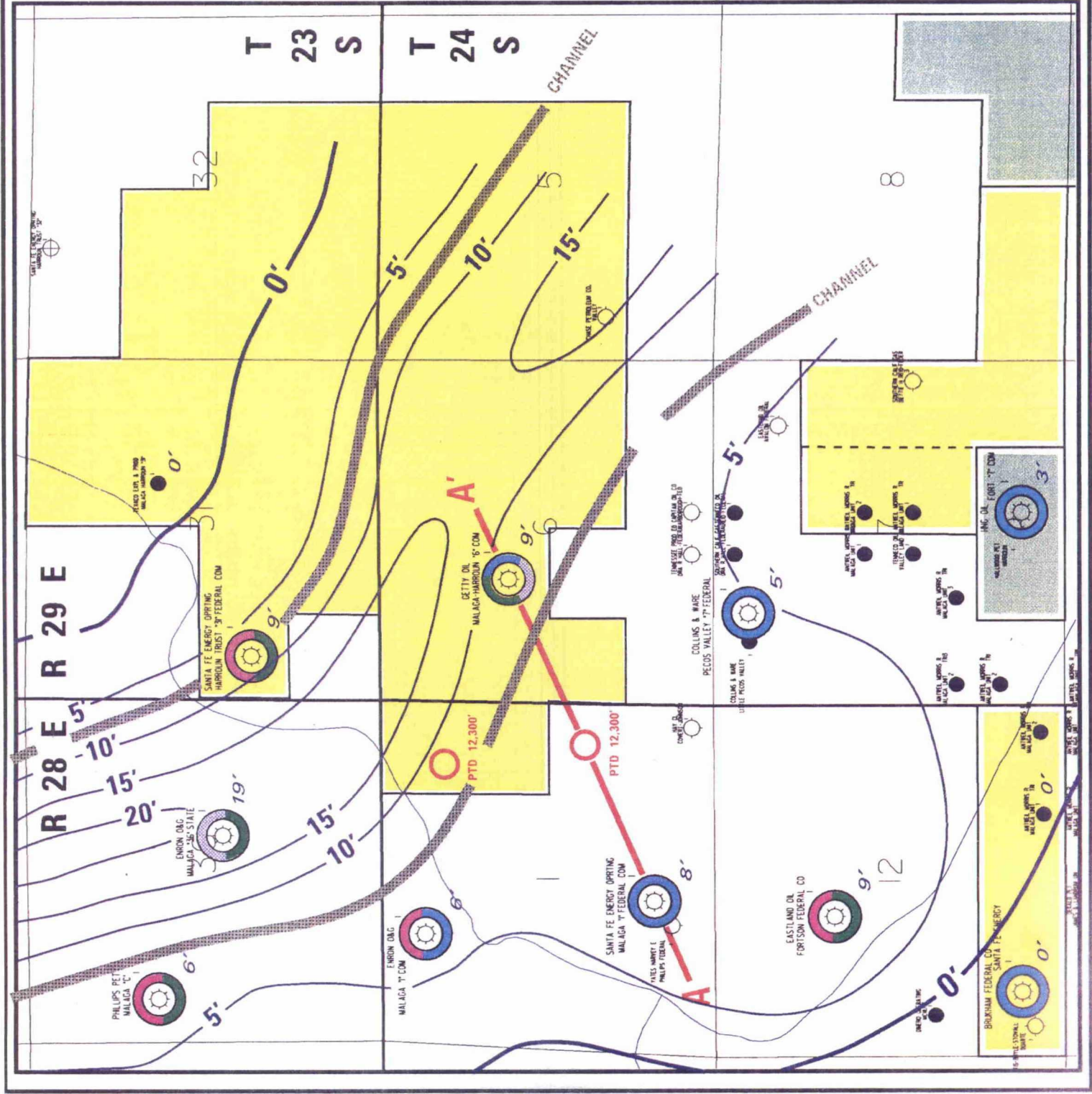
 TEXACO USA WESTERN E&P REGION			
MALAGA ATOKA PROSPECT EDDY COUNTY, NEW MEXICO ISOPACH MAP LOWER ATOKA SAND C.I. 5'			
GEOLOGIST:	A.R. SPELMAN	DATE:	SEPT. 1993
GEOPHYSICIST:		DATE:	
REVISION BY:		DATE:	
FILE NO.:	NMALOKA37	SCALE:	1" = 2000'
DRAFTED BY:	MKS		
			2





**BEFORE THE
OIL CONSERVATION DIVISION**
Santa Fe, New Mexico

Case No. 10775 Exhibit No. 6

Submitted by: Texaco Exploration and
Production Inc.

Hearing Date: October 7, 1993



-  MIDDLE ATOKA SAND (TEXACO "B" SAND)
-  LOWER ATOKA SAND (TEXACO "C" SAND)
-  IVANOVIA (ATOKA) BANK (TEXACO "D")
-  MASSIVE ATOKA CARBONATE

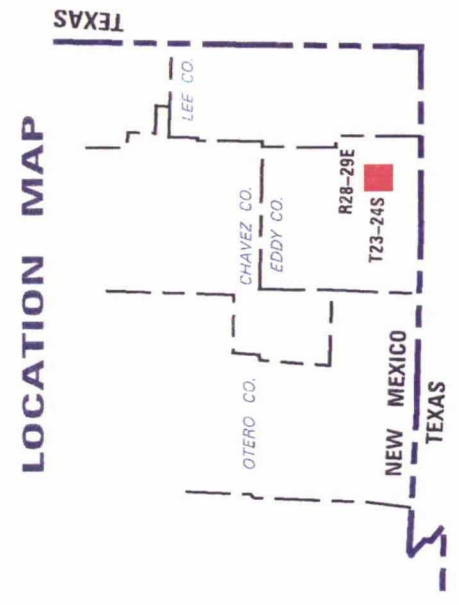




FIGURE 6 CASE No. 10775 OCT 7, 1993



TEXACO USA

WESTERN E&P REGION



MALAGA ATOKA PROSPECT

EDDY COUNTY, NEW MEXICO

ISOPACH MAP

LOWER ATOKA SAND

C.I. 5'

GEOLOGIST: A.R. SPELMAN	DATE: SEPT. 1993
GEOPHYSICIST:	DATE:
REVISION BY:	DATE:
FILE NO.: NMAATOKA37	SCALE: 1" = 2000'
DRAFTED BY: MKS	

**BEFORE THE
OIL CONSERVATION DIVISION**
Santa Fe, New Mexico

Case No. 10775 Exhibit No. 6

Submitted by: Texaco Exploration and
Production Inc.

Hearing Date: October 7, 1993