






**LEGEND**

-  **MORROW PRODUCER**
-  **MORROW SHOW**
-  **NPC ACREAGE**
-  **PRODUCTION CUM GAS/OIL TO 8/99**

Scale 1:24000.



BEFORE THE  
OIL CONSERVATION COMMISSION  
Case No. 12622&12908 Exhibit # **E-3**  
Submitted By:  
Redrock Operating  
Hearing Date: October 21 & 22, 2002

**Nearburg Producing Company**  
Exploration and Production  
Midland, Texas

---

**GRAMA RIDGE E. PROSPECT  
LEA COUNTY, TEXAS**

**STRUCTURE MAP  
TOP MORROW "B"**

---

C.I. = 50'

GEOLOGIST	DATE	DRAWN BY	FILE NO.
T. F. GAWLOSKI	05/2000	PLD/LCG	TMRWGLST.GPF