



FEB 26 2018 AM 09:26

P.O. Box 2267, Midland, Texas 79702  
Phone: (432) 686-3600 Fax: (432) 686-3773

February 21, 2018

R-16317

Bureau of Land Management  
Carlsbad Field Office  
620 E. Greene St.  
Carlsbad, New Mexico 88220-6292

State of New Mexico  
Oil Conservation Division  
1220 South St. Francis Drive  
Santa Fe, New Mexico 87504

Re: East Corbin Federal Delaware Unit  
Serial No. NMNM 91067X  
2018 Plan of Development  
Lea County, New Mexico  
EOG Resources, Inc. Contract K0080195

Gentlemen:

EOG Resources, Inc. (EOG), as Unit Operator of the East Corbin Federal Delaware Unit (ECDU), hereby submits for your approval, our 2018 Plan of Development.

Items included are as follows: Planned 2018 operations, previous year operations, current status of all wells within the unit, and production graphs for each productive reservoir. Also attached is a current map, showing respectively the unit's: structural and geologic interpretations, participating area boundaries, wells, flow-lines, and roads.

It is understood that approval of this plan does not approve the work covered by the plan. Individual approval is still required for such items as APD's/ROW's/etc.

Any modifications or additions to this Plan of Development will be filed as supplements to the plan.

Sincerely,

A handwritten signature in blue ink, appearing to read "Gary S. Barker", written over a horizontal line.

Gary S. Barker  
Landman

**2018 Planned Operations:**

**Drilling -**

At this time, EOG does not plan any new drill wells in the ECDU.

**Completions -**

At this time, EOG does not plan any new drill wells in the ECDU.

**Plug Back -**

At this time, EOG does not plan any plug backs in the ECDU.

**Conversion -**

At this time, EOG does not plan any conversions in the ECDU.

**Abandonment -**

None

**Other surface disturbing operations -**

None

**Previous Year Operations (2017):**

**Drilling –**

EOG did not drill any new wells in the ECDU in 2017.

**Completions –**

EOG did not complete any wells in the ECDU in 2017.

**Plug Back –**

EOG did not plug back any wells in the ECDU in 2017.

**Conversion –**

EOG did not complete any conversions in the ECDU in 2017.

**Abandonment –**

None

**Other surface disturbing operations –**

None

**Status of all Wells within the Unit:**

WELL NAME & NUMBER	API NUMBER	COMP DATE	ZONE	STATUS
EDCU #1	3002530622	10-07-89	Delaware	WIW
EDCU #2	3002530499	01-13-89	Delaware	Producing
EDCU #3	3002530949	10-18-90	Delaware	WIW
EDCU #5	3002531253	06-24-91	Delaware	Producing
EDCU #6	3002530736	01-05-90	Delaware	WIW
EDCU#7	3002530758	01-12-90	Delaware	TA
EDCU #8	3002530973	09-17-90	Delaware	Producing
EDCU #9	3002532915	07-21-95	Delaware	WIW

**Production Graphs:**

See Attachments

**Map of structural and geologic interpretations, participating area boundaries, wells, flow-lines, and roads:**

See Attachments

EOG Resources, Inc. believes that all current East Corbin Federal Delaware Unit obligations have been satisfied.

In accordance with Section 11 of the East Corbin Federal Delaware Unit Agreement, please signify your approval of the 2018 Plan of Development by executing in the signature block below. Please return one approved copy to EOG Resources, Inc. at the letterhead address.

Should you have any questions or comments in this regard, please contact me at 432-686-3637.

\_\_\_\_\_  
**Bureau of Land Management**

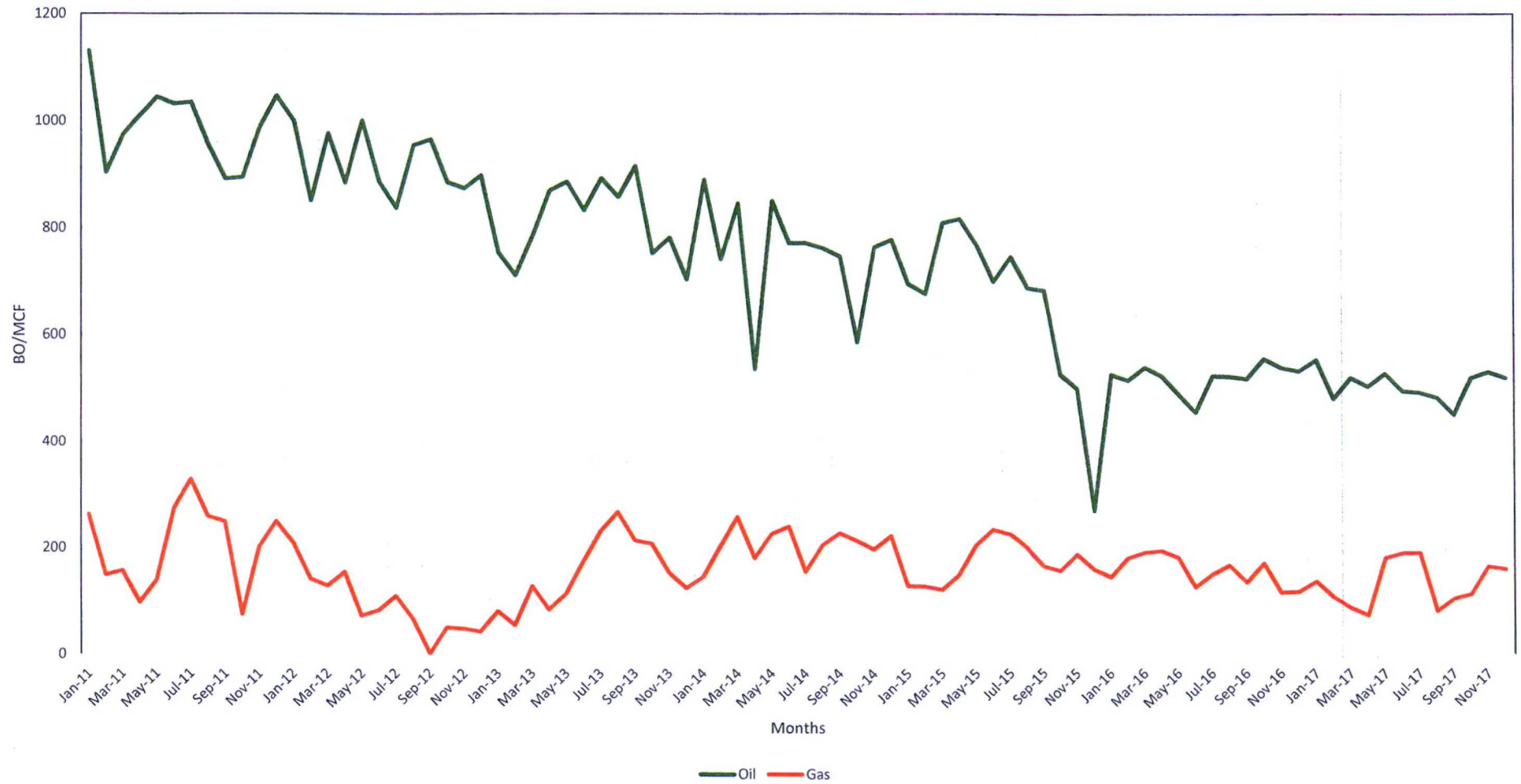
\_\_\_\_\_  
**Date**

\_\_\_\_\_  
**New Mexico Oil Conservation Division**

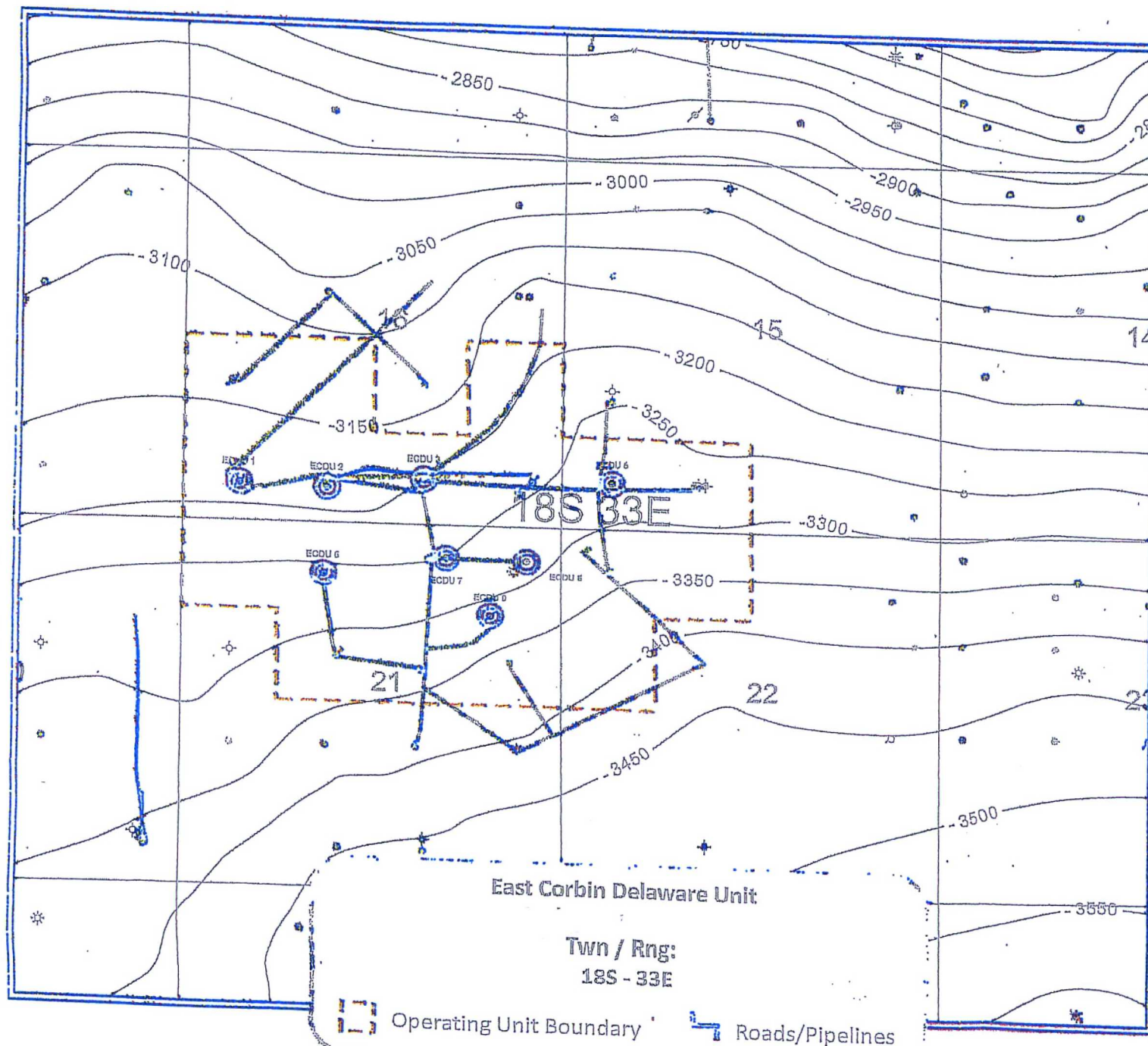
\_\_\_\_\_  
**Date**

The foregoing approvals are for the 2018 Plan of Development for the East Corbin Federal Delaware Unit, Lea County, New Mexico.

# EAST CORBIN FEDERAL DELAWARE UNIT








East Corbin  
Delaware Unit  
Lea County, NM  
Twn / Rng:  
18S-33E

Structure on  
Top of Bone Spring Lime  
Contour Interval 50 feet

 Operating Unit  
Boundary







East Corbin Federal Delaware Unit  
T-18S, R-33E  
Sections: 15,16,21,22  
Lea County, New Mexico