



P.O. Box 2267, Midland, Texas 79702  
Phone: (432) 848-9133

*Via email*

September 1, 2020

New Mexico Oil Conservation Division  
Attn: Mr. Leonard Lowe  
1220 South St. Francis  
Santa Fe, NM 87505  
Via: [Leonard.Lowe@state.nm.us](mailto:Leonard.Lowe@state.nm.us)

Re: Notification and Verification of a Standard Well Location for the  
Antietam 9 Federal Com 754H (30-025-47359), Sec 9, T25S, R33E, Lea  
County, NM and the Antietam 9 Federal Com 755H (30-025-47382), Sec  
9, T25S, R33E, Lea County, NM

Dear Mr. Lowe:

Included with this letter are the following documents demonstrating that the above referenced wells have been drilled at a standard oil well location:

- C-102 Plats dated July 30, 2020, showing the proposed location of the Antietam 9 Federal Com 754H and Antietam 9 Federal Com 755H, respectively;
- "Area of Common Ownership Plats" separately showing the spacing units for the wells; and
- Certifications of Ownership demonstrating the outlined area on each respective plat is comprised of one federal lease and one state lease, with uniform ownership.

19.15.16.15.C(7) NMAC provides that in area of common ownership (here, one federal lease and one state lease) the setback requirements only apply to the outer boundary of the area of uniform ownership, not the spacing unit within the area of uniform ownership. Since the area to the west towards which the 754H encroaches and the east towards which the 755H encroaches are within the documented "area of common ownership," these wells are at a standard location and approval of a non-standard location for the wells is not necessary.

Please place this Notification and Verification of a Standard Well Location in the well files for Antietam 9 Federal Com 754H (30-025-47359) and the Antietam 9 Federal Com 755H (30-025-47382).

Respectfully submitted,

**EOG Resources, Inc.**

Sarah Mitchell  
Regulatory Contractor

District I  
1625 N. French Dr., Hobbs, NM 88240  
Phone: (575) 393-6161 Fax: (575) 393-0720  
District II  
811 S. First St., Artesia, NM 88210  
Phone: (575) 748-1283 Fax: (575) 748-9720  
District III  
1000 Rio Brazos Road, Aztec, NM 87410  
Phone: (505) 334-6178 Fax: (505) 334-6170  
District IV  
1220 S. St. Francis Dr., Santa Fe, NM 87505  
Phone: (505) 476-3460 Fax: (505) 476-3462

State of New Mexico  
Energy, Minerals & Natural Resources  
Department  
OIL CONSERVATION DIVISION  
1220 South St. Francis Dr.  
Santa Fe, NM 87505

FORM C-102

Revised August 1, 2011

Submit one copy to appropriate

District Office

☐ AMENDED REPORT

WELL LOCATION AND ACREAGE DEDICATION PLAT

<sup>1</sup> API Number 3002547359	<sup>2</sup> Pool Code 98180	<sup>3</sup> Pool Name WC025 G09 S253309P UPPER WOLFCAMP
<sup>4</sup> Property Code 317131	<sup>5</sup> Property Name ANTIETAM 9 FED COM	<sup>6</sup> Well Number 754H
<sup>7</sup> OGRID No. 7377	<sup>8</sup> Operator Name EOG RESOURCES, INC.	<sup>9</sup> Elevation 3422'

<sup>10</sup>Surface Location

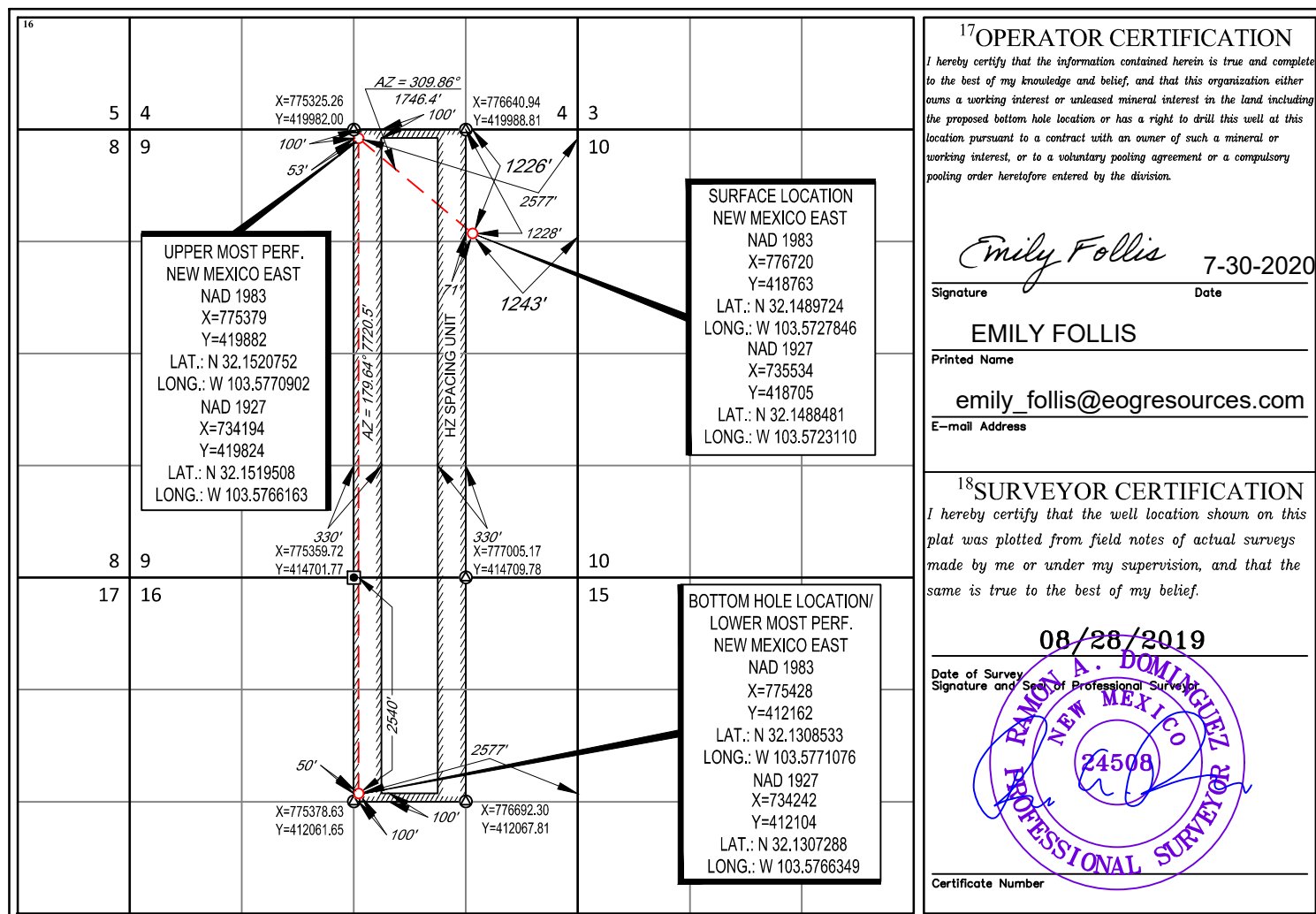
UL or lot no.	Section	Township	Range	Lot Idn	Feet from the	North/South line	Feet from the	East/West line	County
A	9	25-S	33-E	-	1226'	NORTH	1243'	EAST	LEA

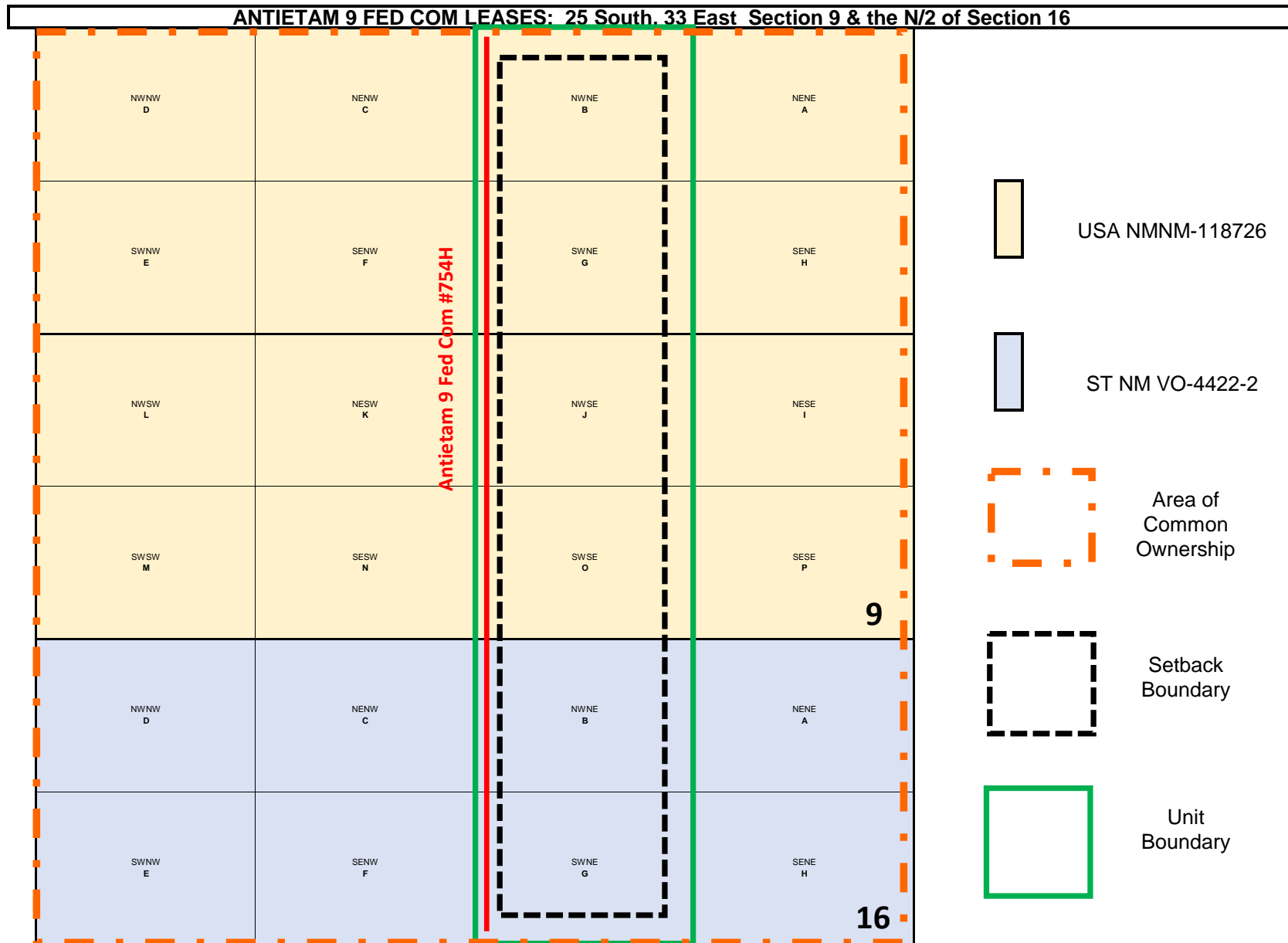
<sup>11</sup>Bottom Hole Location If Different From Surface

UL or lot no.	Section	Township	Range	Lot Idn	Feet from the	North/South line	Feet from the	East/West line	County
G	16	25-S	33-E	-	2540'	NORTH	2577'	EAST	LEA

<sup>12</sup> Dedicated Acres 240.00	<sup>13</sup> Joint or Infill	<sup>14</sup> Consolidation Code	<sup>15</sup> Order No.
-----------------------------------------	-------------------------------	----------------------------------	-------------------------

No allowable will be assigned to this completion until all interests have been consolidated or a non-standard unit has been approved by the division.





### **Certification of Ownership**

I have reviewed the ownership of the oil and gas leasehold (BLM Lease USA NM-118726) covering Section 9 and (State Lease NM V0-4422-2) covering Section 16 both in Township 25 South, Range 33 East, Lea County, New Mexico, for purposes of identifying an “area of common ownership” as set forth in NMAC 19.15.16.15.B(8) and C(7). As of this date below, the ownership in the above described leases and lands is identical ownership as defined in 19.15.12.7 B. NMAC.

EOG Resources, Inc.



---

Reece Cook

August 3, 2020

District I  
1625 N. French Dr., Hobbs, NM 88240  
Phone: (575) 393-6161 Fax: (575) 393-0720  
District II  
811 S. First St., Artesia, NM 88210  
Phone: (575) 748-1283 Fax: (575) 748-9720  
District III  
1000 Rio Brazos Road, Aztec, NM 87410  
Phone: (505) 334-6178 Fax: (505) 334-6170  
District IV  
1220 S. St. Francis Dr., Santa Fe, NM 87505  
Phone: (505) 476-3460 Fax: (505) 476-3462

State of New Mexico  
Energy, Minerals & Natural Resources  
Department  
OIL CONSERVATION DIVISION  
1220 South St. Francis Dr.  
Santa Fe, NM 87505

FORM C-102

Revised August 1, 2011

Submit one copy to appropriate

District Office

☐ AMENDED REPORT

WELL LOCATION AND ACREAGE DEDICATION PLAT

<sup>1</sup> API Number 3002547382	<sup>2</sup> Pool Code 98180	<sup>3</sup> Pool Name WC025 G09 S253309P UPPER WOLFCAMP
<sup>4</sup> Property Code 317131	<sup>5</sup> Property Name ANTIETAM 9 FED COM	<sup>6</sup> Well Number 755H
<sup>7</sup> OGRID No. 7377	<sup>8</sup> Operator Name EOG RESOURCES, INC.	<sup>9</sup> Elevation 3423'

<sup>10</sup>Surface Location

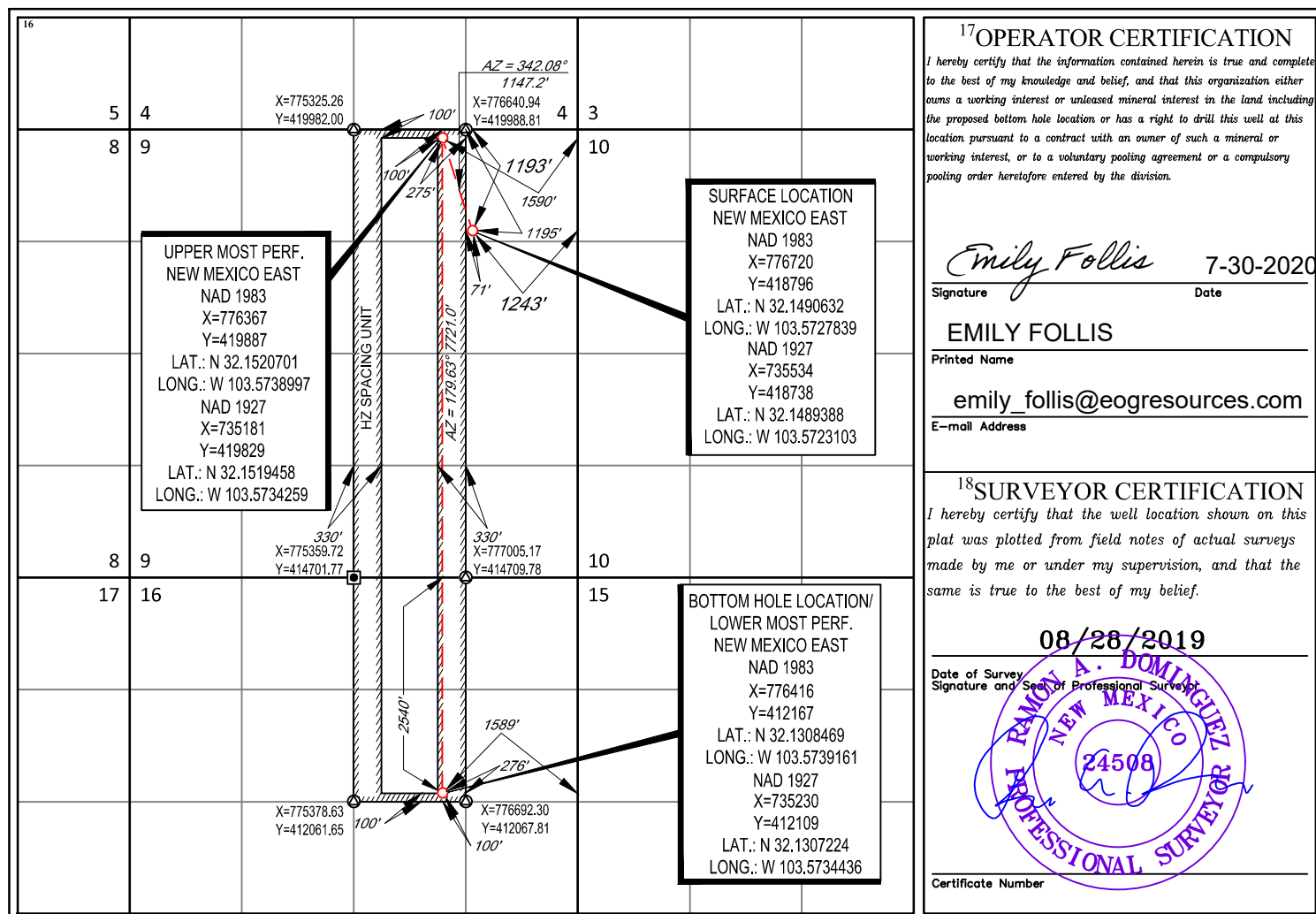
UL or lot no.	Section	Township	Range	Lot Idn	Feet from the	North/South line	Feet from the	East/West line	County
A	9	25-S	33-E	-	1193'	NORTH	1243'	EAST	LEA

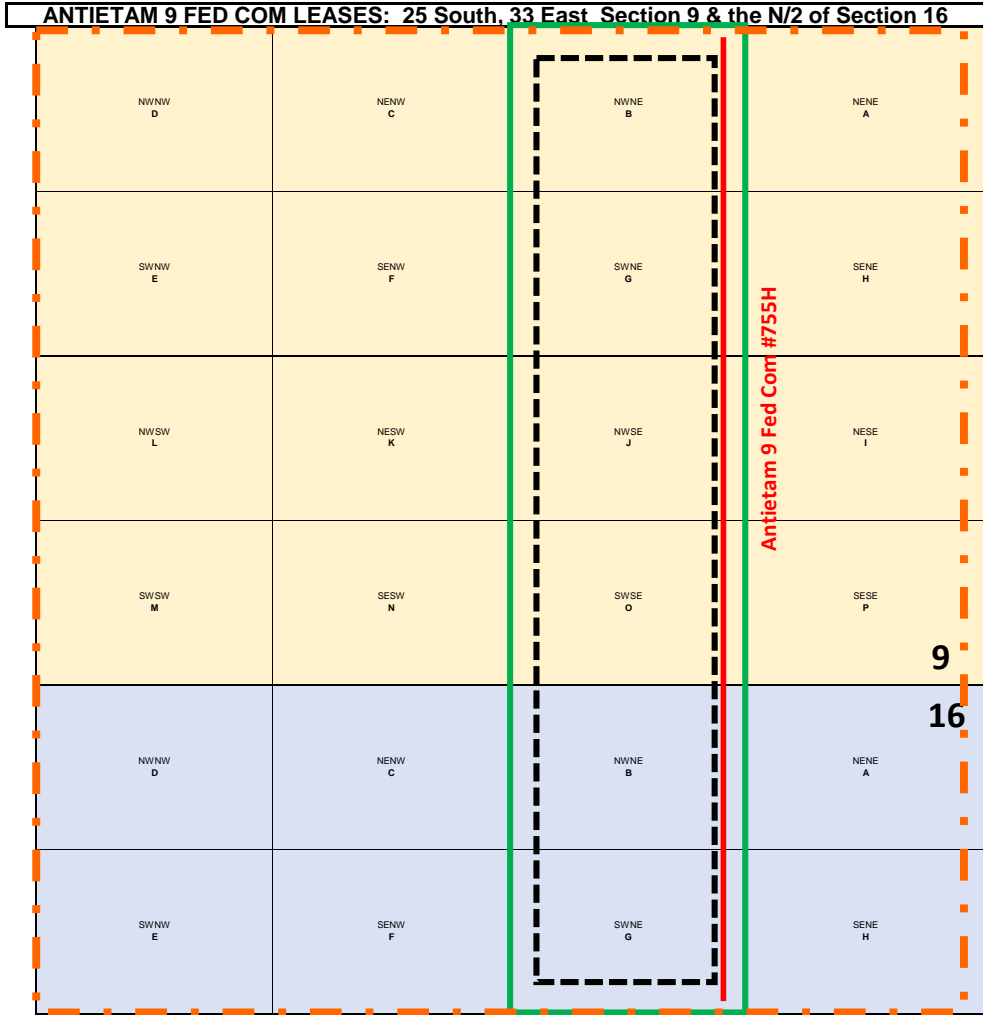
<sup>11</sup>Bottom Hole Location If Different From Surface

UL or lot no.	Section	Township	Range	Lot Idn	Feet from the	North/South line	Feet from the	East/West line	County
G	16	25-S	33-E	-	2540'	NORTH	1589'	EAST	LEA

<sup>12</sup> Dedicated Acres 240.00	<sup>13</sup> Joint or Infill	<sup>14</sup> Consolidation Code	<sup>15</sup> Order No.
-----------------------------------------	-------------------------------	----------------------------------	-------------------------

No allowable will be assigned to this completion until all interests have been consolidated or a non-standard unit has been approved by the division.





- USA NMNM-118726
- ST NM VO-4422-2
- Area of Common Ownership
- Setback Boundary
- Unit Boundary

### **Certification of Ownership**

I have reviewed the ownership of the oil and gas leasehold (BLM Lease USA NM-118726) covering Section 9 and (State Lease NM V0-4422-2) covering Section 16 both in Township 25 South, Range 33 East, Lea County, New Mexico, for purposes of identifying an “area of common ownership” as set forth in NMAC 19.15.16.15.B(8) and C(7). As of this date below, the ownership in the above described leases and lands is identical ownership as defined in 19.15.12.7 B. NMAC.

EOG Resources, Inc.



---

Reece Cook

August 3, 2020