


30-019-20007

NO. OF COPIES RECEIVED		
DISTRIBUTION		
SANTA FE		✓
FILE		
U.S.G.S.		
LAND OFFICE		
OPERATOR		

NEW MEXICO OIL CONSERVATION COMMISSION

Form C-101
Revised 1-1-65



5A. Indicate Type of Lease
STATE FEE

5. State Oil & Gas Lease No.

APPLICATION FOR PERMIT TO DRILL, DEEPEN, OR PLUG BACK

1a. Type of Work DRILL <input checked="" type="checkbox"/> DEEPEN <input type="checkbox"/> PLUG BACK <input type="checkbox"/>		7. Unit Agreement Name	
b. Type of Well OIL WELL <input checked="" type="checkbox"/> GAS WELL <input type="checkbox"/> OTHER <input type="checkbox"/> SINGLE ZONE <input checked="" type="checkbox"/> MULTIPLE ZONE <input type="checkbox"/>		8. Farm or Lease Name Whitaker "A"	
2. Name of Operator Felmont Oil Corporation		9. Well No. 1	
3. Address of Operator c/o Oil Reports & Gas Services, Inc., Box 763, Hobbs, New Mexico 88240		10. Field and Pool, or Wildcat Wildcat	
4. Location of Well UNIT LETTER <u>A</u> LOCATED <u>660</u> FEET FROM THE <u>North</u> LINE AND <u>660</u> FEET FROM THE <u>East</u> LINE OF SEC. <u>11</u> TWP. <u>5 N</u> RGE. <u>23 E</u> NMPM		12. County Guadalupe	
21. Elevations (Show whether DF, RT, etc.) 4370 GR		19. Proposed Depth 1400	19A. Formation Glorieta
21A. Kind & Status Plug. Bond Blanket	21B. Drilling Contractor High Plains Drlg., Inc.	20. Rotary or C.T. Rotary	
22. Approx. Date Work will start March 15, 1973			

23.

PROPOSED CASING AND CEMENT PROGRAM

SIZE OF HOLE	SIZE OF CASING	WEIGHT PER FOOT	SETTING DEPTH	SACKS OF CEMENT	EST. TOP
9 7/8	7 7/8	26#	350	150	Circulated
6 3/4	4 1/2	9.5#	1400	50	1040

Mud Program: Native mud to approximately 1000'. Below 1000' weight 9.0 to 9.5; Viscosity 35 to 36, water loss 8 to 10 cc.

Blowout Preventer: Shaffer Model 45, double gate, blind ram, for 3 1/2" drill pipe, or equivalent.

APPROVAL VALID
FOR 90 DAYS UNLESS
DRILLING COMMENCED,

EXPIRES May 27, 1973

IN ABOVE SPACE DESCRIBE PROPOSED PROGRAM: IF PROPOSAL IS TO DEEPEN OR PLUG BACK, GIVE DATA ON PRESENT PRODUCTIVE ZONE AND PROPOSED NEW PRODUCTIVE ZONE. GIVE BLOWOUT PREVENTER PROGRAM, IF ANY.

I hereby certify that the information above is true and complete to the best of my knowledge and belief.

Signed Donna Holles Title Agent Date 2/21/73

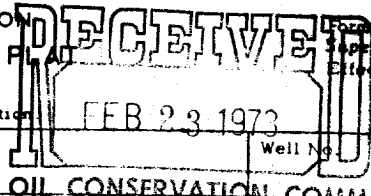
(This space for State Use)

APPROVED BY J. E. Kaptana TITLE Oil & Gas Inspector State of N.M. DATE 2/26/73

CONDITIONS OF APPROVAL, IF ANY:

COLLECT AND SACK SAMPLES FOR
NEW MEXICO BUREAU OF MINES, GEOLOGY
AT AT LEAST ONE PER INTERVAL

NEW MEXICO OIL CONSERVATION COMMISSION
WELL LOCATION AND ACREAGE DEDICATION PLAT



Form C-102
Supersedes C-128
Effective 1-1-65

All distances must be from the outer boundaries of the Section


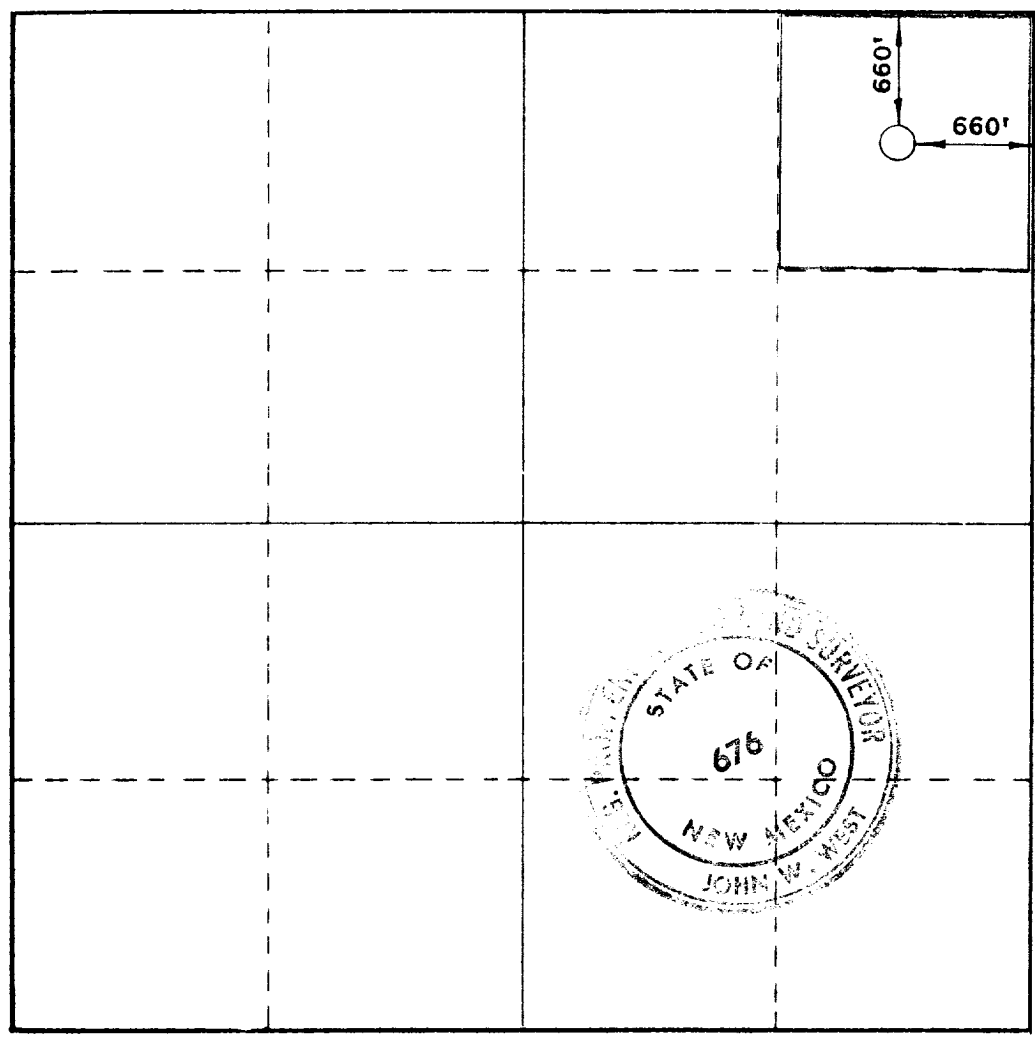
Operator FELMONT OIL CORPORATION			Lease WHITTAKER "A"		Well No. 1
Unit Letter A	Section 11	Township 5 NORTH	Range 23 EAST	County Santa Fe	
Actual Footage Location of Well: 660 feet from the NORTH line and 660 feet from the EAST line					
Ground Level Elev. 4370'	Producing Formation Glorieta		Pool Wildcat	Dedicated Acreage: 40 Acres	

1. Outline the acreage dedicated to the subject well by colored pencil or hachure marks on the plat below.
2. If more than one lease is dedicated to the well, outline each and identify the ownership thereof (both as to working interest and royalty).
3. If more than one lease of different ownership is dedicated to the well, have the interests of all owners been consolidated by communitization, unitization, force-pooling, etc?

Yes No If answer is "yes," type of consolidation _____

If answer is "no," list the owners and tract descriptions which have actually been consolidated. (Use reverse side of this form if necessary.) _____

No allowable will be assigned to the well until all interests have been consolidated (by communitization, unitization, forced-pooling, or otherwise) or until a non-standard unit, eliminating such interests, has been approved by the Commission.



CERTIFICATION

I hereby certify that the information contained herein is true and complete to the best of my knowledge and belief.

Name: *Donna Holles*
Position: **Agent**
Company: **Felmont Oil Corporation**
Date: **2/21/73**

I hereby certify that the well location shown on this plat was plotted from field notes of actual surveys made by me or under my supervision, and that the same is true and correct to the best of my knowledge and belief.

Date Surveyed: **FEBRUARY 14, 1973**
Registered Professional Engineer and/or Land Surveyor
John W. West
Certificate No. **676**

