


INCLINATION REPORT

OPERATOR AMOCO RPRODUCTION COMPANY **ADDRESS** P. O. BOX 2000 LEVELLAND, TX. 79336
 CO. _____
LEASE NAME _____ **WELL NO.** 2234-081 K **FIELD** _____
BDCDGU _____
LOCATION _____

| DEPTH | ANGLE INCLINATION DEGREES | DISPLACEMENT | DISPLACEMENT ACCUMULATED |
|-------|---------------------------|--------------|--------------------------|
| 429 | 1.00 | 7.51 | 7.51 |
| 707 | 1.25 | 6.07 | 13.58 |
| 1168 | 1.25 | 10.07 | 23.65 |
| 1653 | .75 | 6.40 | 30.06 |
| 2148 | 1.00 | 8.66 | 38.72 |
| 2475 | .75 | 4.32 | 43.04 |


I hereby certify that the above data as set forth is true and correct to the best of my knowledge and belief.

 SITTON DRILLING COMPANY


 Title: PRESIDENT

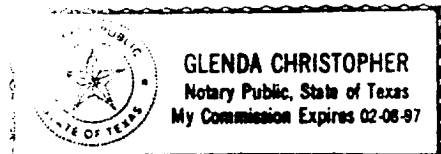
AFFIDAVIT:


Before me, the undersigned authority, appeared Ronald Sitton known to me to be the person whose name is subscribed herebelow, who, on making deposition, under oath states that he is acting for and in behalf of the operator of the well identified above, and that to the best of his knowledge and belief such well was not intentionally deviated from the true vertical whatsoever.



 AFFIANT'S SIGNATURE

Sworn and subscribed to in my presence on this the 18 day of September, 1995.





 Notary Public in and for the County of Lubbock, State of Texas

SEAL