

R-10576

District I  
PO Box 1980, Hobbs, NM 88241-1980  
District II  
PO Drawer DD, Artesia, NM 88211-0719  
District III  
1000 Rio Brazos Rd., Aztec, NM 87410  
District IV  
PO Box 2088, Santa Fe, NM 87504-2088

State of New Mexico  
Energy, Minerals & Natural Resources Department

OIL CONSERVATION DIVISION  
PO Box 2088  
Santa Fe, NM 87504-2088

Form C-101  
Revised February 21, 1994  
Instructions on back  
Submit to Appropriate District Office  
State Lease - 6 Copies  
Fee Lease - 5 Copies

AMENDED REPORT

APPLICATION FOR PERMIT TO DRILL, RE-ENTER, DEEPEN, PLUGBACK, OR ADD A ZONE

Operator Name and Address: AMOCO PRODUCTION COMPANY PO BOX 606 CLAYTON, NEW MEXICO 88415		OCRID Number 000778
		API Number 30-059-20355
Property Code 000335	Property Name BDCDGU 2234	Well No. 213

Surface Location

UL or lot no.	Section	Township	Range	Lot Ida	Feet from the	North/South line	Feet from the	East/West line	County
D	21	22N	34E		582'	North	724'	West	Union

Proposed Bottom Hole Location If Different From Surface

UL or lot no.	Section	Township	Range	Lot Ida	Feet from the	North/South line	Feet from the	East/West line	County

Proposed Pool 1 BRAVO DOME CARBON DIOXIDE GAS (640)	Proposed Pool 2
--	-----------------

Work Type Code N	Well Type Code C	Cable/Rotary R	Lease Type Code P	Ground Level Elevation 4888.60'
Multiple NO	Proposed Depth 2450'	Formation TUBB	Contractor SITTON	Spud Date MAY 1, 1996

Proposed Casing and Cement Program

Hole Size	Casing Size	Casing weight/foot	Setting Depth	Sacks of Cement	Estimated TOC
12.250"	8.625"	24#/' STEEL	700 FT	450 SACKS	SURFACE
7.875"	5.50"	5.91#/' Glass	2400 FT	270 SACKS	SURFACE
		15.50#/' Steel			

Describe the proposed program. If this application is to DEEPEN or PLUG BACK give the data on the present productive zone and proposed new productive zone. Describe the blowout prevention program, if any. Use additional sheets if necessary.

MUD PROGRAM 0-700' FRESH WATER/NATIVE MUD  
700'-2450' FRESH WATER/STARCH/GEL

BOP PROGRAM ATTACHED

I hereby certify that the information given above is true and complete to the best of my knowledge and belief.

Signature: *Billy E. Prichard*  
Printed name: BILLY E PRICHARD  
Title: FIELD FOREMAN  
Date: 4/10/96  
Phone: 505-374-3053

OIL CONSERVATION DIVISION  
Approved by: *Ry E. Johnson*  
Title: DISTRICT SUPERVISOR  
Approval Date: 4/16/96  
Expiration Date: 4/16/97  
Conditions of Approval:  
Attached

District I  
 PO Box 1980, Hobbs, NM 88241-1980  
 District II  
 PO Drawer DD, Artesia, NM 88211-0719  
 District III  
 1000 Rio Brazos Rd., Aztec, NM 87410  
 District IV  
 PO Box 2088, Santa Fe, NM 87504-2088

State of New Mexico  
 Energy, Minerals & Natural Resources Department

Form C-102  
 Revised February 21, 1994  
 Instructions on back  
 Submit to Appropriate District Office  
 State Lease - 4 Copies  
 Fee Lease - 3 Copies

OIL CONSERVATION DIVISION  
 PO Box 2088  
 Santa Fe, NM 87504-2088

AMENDED REPORT

WELL LOCATION AND ACREAGE DEDICATION PLAT

<sup>1</sup> API Number 30-059-20355		<sup>2</sup> Pool Code 96010		<sup>3</sup> Pool Name BRAVO DOME CARBON DIOXIDE GAS (640)	
<sup>4</sup> Property Code 000335		<sup>5</sup> Property Name BDCDGU 2234			<sup>6</sup> Well Number 213
<sup>7</sup> OGRID No. 000778		<sup>8</sup> Operator Name AMOCO PRODUCTION COMPANY			<sup>9</sup> Elevation 4888.60'

<sup>10</sup> Surface Location

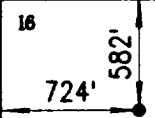


UL or lot no.	Section	Township	Range	Lot Idn.	Feet from the	North/South line	Feet from the	East/West line	County
D	21	22N	34E		582'	NORTH	724'	WEST	UNION

<sup>11</sup> Bottom Hole Location If Different From Surface

UL or lot no.	Section	Township	Range	Lot Idn.	Feet from the	North/South line	Feet from the	East/West line	County

<sup>12</sup> Dedicated Acres 640	<sup>13</sup> Joint or Infill	<sup>14</sup> Consolidation Code U	<sup>15</sup> Order No.
--------------------------------------	-------------------------------	---------------------------------------	-------------------------

NO ALLOWABLE WILL BE ASSIGNED TO THIS COMPLETION UNTIL ALL INTERESTS HAVE BEEN CONSOLIDATED OR A NON-STANDARD UNIT HAS BEEN APPROVED BY THE DIVISION

<sup>16</sup>  Well No. 3 AMOCO 576000				<sup>17</sup> OPERATOR CERTIFICATION I hereby certify that the information contained herein is true and complete to the best of my knowledge and belief.
				Signature  Printed Name Billy E Prichard Title Field Foreman Date 4/10/96
				<sup>18</sup> SURVEYOR CERTIFICATION I hereby certify that the well location shown on this plat was plotted from field notes of actual surveys made by me or under my supervision, and that the same is true and correct to the best of my belief.
				Date of Survey February 28, 1996 Signature and Seal of Professional Surveyor  LARRY A. FISHER Certificate Number 11013

