

GW - 19

INSPECTIONS & DATA







































































11-7-06

ST 10:30

W 300

SU

11.7.06
9:215 R.m.
25
9:50 25



11-8-06
20-06

4/15/00
4/15/00

11-8-06
↑ R.M.
8:56 30
9:01 30

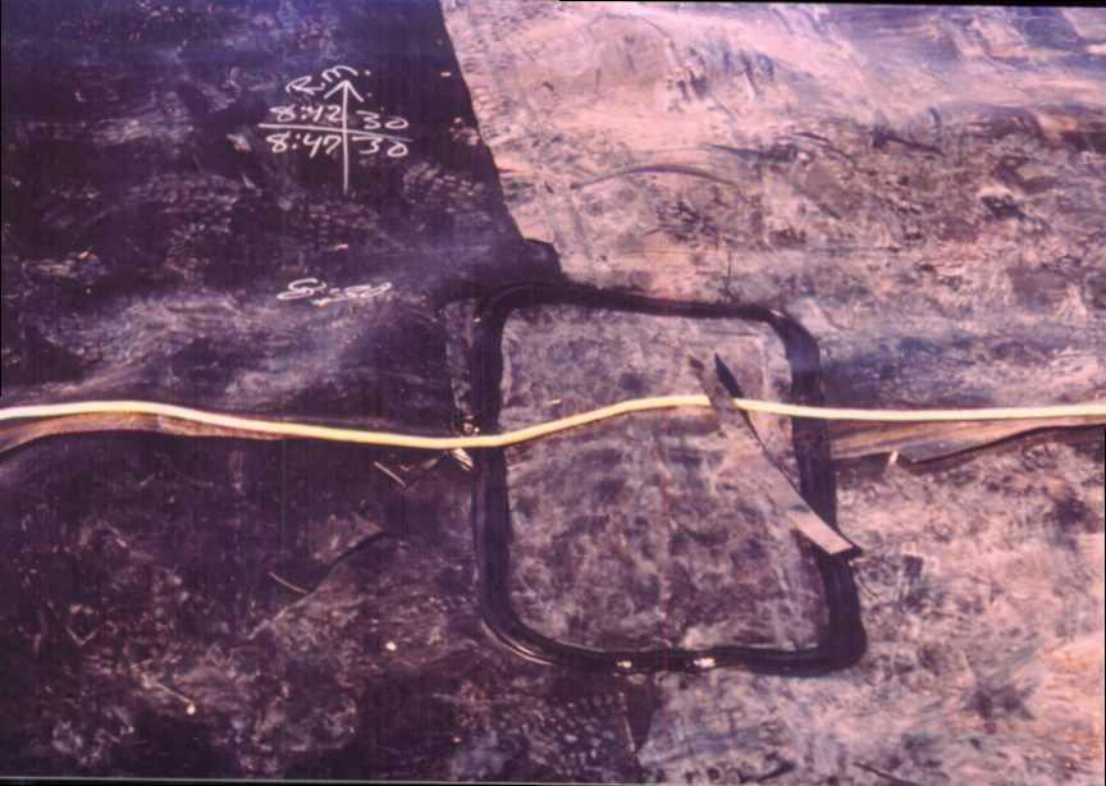
11-10-06
F 18:22
W 300
76

9:24 \nearrow 30
9:29 \downarrow 30
R.m.

11-10-06

2m
8:42 30
8:47 30

5.5





8.25
























































11-10-06
579.47
W20070





















11-10-01
ETA 22
0.00

2.00
1.00
1.00






































































Vac test OK

bh





















































































Pictures Taken by Wayne Price 1/24/2000
Columbia Cavern propane & Butane storage
system. 3-5 miles west of Loco Hills, NM
Discharge Plan BW-19



#1 Columbia Gas Cavern Storage System
1/24/00 (Old National)



#4 Brine Storage Pond-looking SE



#2 Solvent drum & Mercaptan



#5 Production well #1 out of service. Leaking
pipe in background.



#3 Brine transfer pump



#6 Production #1 -Pond Leak detection in
background.



#7 Old abandoned well- Background shows water supply well and brine pond- looking east.



#8 Salt waste pile located on west side of property.



#9 salt leeching from waste pile.



#10. Old un-lined brine pit area located between salt pile and brine pond.



#11 Production well #3 located on the west side of property.



#12 Office & Shop building 50 feet from building looking south.