

**NM1 - 25**

---

**C-117**

**YEAR(S):**

**2002**

---

District I  
1625 N. French Dr., Hobbs, NM 88240  
District II  
1301 W. Grand Avenue, Artesia, NM 88210  
District III  
1000 Rio Brazos Road, Aztec, NM 87410  
District IV  
1220 S. St. Francis Dr., Santa Fe, NM 87505

State of New Mexico  
Energy Minerals and Natural Resources

Oil Conservation Division  
1220 South St. Francis Dr.  
Santa Fe, NM 87505

Form C-117 A  
Revised March 17, 1999

Submit 5 Copies to  
Appropriate District Office

PERMIT NO. H-24901

**TANK CLEANING, SEDIMENT OIL REMOVAL, TRANSPORTATION OF MISCELLANEOUS HYDROCARBONS AND DISPOSAL PERMIT**

Operator or Owner Yates Address \_\_\_\_\_

Lease or Facility Name Big Flat #3 Location S10 T16s R35e

U.L. - Sec. - Twp. - Rge.

**OPERATION TO BE PERFORMED:**

☐ Tank Cleaning ☐ Sediment Oil Removal ☒ Transportation of Miscellaneous Hydrocarbons

Operator or Owner Representative authorizing work Tim Bussell

Date Work to be Performed 5-24-02

**TANK CLEANING DATA** Tank Number \_\_\_\_\_ Volume \_\_\_\_\_

Tank Type \_\_\_\_\_ Volume Below Load Line \_\_\_\_\_

**SEDIMENT OIL OR MISCELLANEOUS HYDROCARBON DATA**

Sediment Oil from: ☐ Pit ☐ Cellar ☐ Other

**MISCELLANEOUS OIL**

Tank Bottoms From: ☐ Pipeline Station ☐ Crude Terminal ☐ Refinery ☐ Other\*

Catchings From: ☐ Gasoline Plant ☐ Gathering Lines ☐ Salt Water Disposal System ☐ Other\*

☐ Pipeline Break Oil or Spill

\*Other (Explain) \_\_\_\_\_

**VOLUME AND DESTINATION:** Estimated Volume 130 Bbls. Field test volume of good oil Oil Bbls.  
(Not required prior to Division approval)

Destination (Name and Location of treating plant or other facility) Yates

Townstar ACS St. #1 S18 T15s R35e

**DESTRUCTION OF SEDIMENT OIL BY:** ☐ Burning ☐ Pit Disposal ☐ Use on Roads or firewalls ☐ Other

(Explain) \_\_\_\_\_

Location of Destruction \_\_\_\_\_

Justification of Destruction \_\_\_\_\_

**CERTIFICATION:** (APPLICATION MAY BE MADE BY EITHER OF THE FOLLOWING) Verbal by:  
I hereby certify that the information above is true and complete to the best of my knowledge and belief. Chris Williams

Owner \_\_\_\_\_ Transporter Gandy Corporation

By \_\_\_\_\_ Address Box 827 Tatum, N.M. 88267

Title \_\_\_\_\_ Signature Lee Stey Blythe

Date \_\_\_\_\_ Title Field Supervisor Date \_\_\_\_\_

**OIL CONSERVATION DIVISION**

Approved By Harry W. Wink Title \_\_\_\_\_ Date MAY 31 2002

**NATURAL SCIENCE MANAGER**

A COPY OF THIS FORM MUST BE ON LOCATION DURING TANK CLEANING, REMOVAL OF SEDIMENT OIL OR MISCELLANEOUS HYDROCARBONS, AND MUST BE PRESENTED WITH TANK BOTTOMS, SEDIMENT OIL OR MISCELLANEOUS HYDROCARBONS AT THE TREATING PLANT TO WHICH IT IS DELIVERED.

DISTRIBUTION BY OCD	
<input checked="" type="checkbox"/>	Santa Fe
<input type="checkbox"/>	File
<input type="checkbox"/>	Operator
<input type="checkbox"/>	Transporter (2)

District I  
1625 N. French Dr., Hobbs, NM 88240  
District II  
1301 W. Grand Avenue, Artesia, NM 88210  
District III  
1000 Rio Brazos Road, Aztec, NM 87410  
District IV  
1220 S. St. Francis Dr., Santa Fe, NM 87505

State of New Mexico  
Energy Minerals and Natural Resources

Oil Conservation Division  
1220 South St. Francis Dr.  
Santa Fe, NM 87505

Form C-117 A  
Revised March 17, 1999

Submit 5 Copies to  
Appropriate District Office

PERMIT NO. H-25432

**TANK CLEANING, SEDIMENT OIL REMOVAL, TRANSPORTATION OF MISCELLANEOUS HYDROCARBONS AND DISPOSAL PERMIT**

Operator or Owner GANDY CORPORATION Address PO BOX 827 TATUM NM 88267  
Lease or Facility Name GANDY PLANT #5012 Location S11 T10s R35e LEA CO.  
U.L. - Sec. - Twp. - Rge.

**OPERATION TO BE PERFORMED:**

☐ Tank Cleaning ☐ Sediment Oil Removal ☒ Transportation of Miscellaneous Hydrocarbons

Operator or Owner Representative authorizing work DALE GANDY

Date Work to be Performed 12-4-02

**TANK CLEANING DATA** Tank Number \_\_\_\_\_ Volume \_\_\_\_\_

Tank Type \_\_\_\_\_ Volume Below Load Line \_\_\_\_\_

**SEDIMENT OIL OR MISCELLANEOUS HYDROCARBON DATA**

Sediment Oil from: ☐ Pit ☐ Cellar ☐ Other

**MISCELLANEOUS OIL**

Tank Bottoms From: ☐ Pipeline Station ☐ Crude Terminal ☐ Refinery ☐ Other\*

Catchings From: ☐ Gasoline Plant ☐ Gathering Lines ☐ Salt Water Disposal System ☐ Other\*

☐ Pipeline Break Oil or Spill

\*Other (Explain) \_\_\_\_\_

**VOLUME AND DESTINATION:** Estimated Volume 100 Bbls. Field test volume of good oil Mud Oil Bbls.  
(Not required prior to Division approval)

Destination (Name and Location of treating plant or other facility) Matador

Laughlin 5 #4 S 5 T 20s R 37e  
**DESTRUCTION OF SEDIMENT OIL BY:** ☐ Burning ☐ Pit Disposal ☐ Use on Roads or firewalls ☐ Other

(Explain) \_\_\_\_\_

Location of Destruction \_\_\_\_\_

Justification of Destruction \_\_\_\_\_

**CERTIFICATION: (APPLICATION MAY BE MADE BY EITHER OF THE FOLLOWING)**

I hereby certify that the information above is true and complete to the best of my knowledge and belief.

Owner GANDY CORPORATION

Transporter GANDY CORPORATION

By \_\_\_\_\_

Address BOX 827 TATUM NM 88267

Title \_\_\_\_\_

Signature Lee Roy Blythe

Date \_\_\_\_\_

Title FIELD SUPERVISOR Date \_\_\_\_\_

**OIL CONSERVATION DIVISION**

Approved By Marie Peterson

MARIE PETERSON  
Title GEOLOGICAL / PETROLEUM  
TECHNICIAN

Date DEC 06 2002

A COPY OF THIS FORM MUST BE ON LOCATION DURING TANK CLEANING, REMOVAL OF SEDIMENT OIL OR MISCELLANEOUS HYDROCARBONS, AND MUST BE PRESENTED WITH TANK BOTTOMS, SEDIMENT OIL OR MISCELLANEOUS HYDROCARBONS AT THE TREATING PLANT TO WHICH IT IS DELIVERED.

DISTRIBUTION BY OCD	
	Santa Fe
	File
	Operator
	Transporter (2)

District I  
1625 N. French Dr., Hobbs, NM 88240  
District II  
1301 W. Grand Avenue, Artesia, NM 88210  
District III  
1000 Rio Brazos Road, Aztec, NM 87410  
District IV  
1220 S. St. Francis Dr., Santa Fe, NM 87505

State of New Mexico  
Energy Minerals and Natural Resources

Oil Conservation Division  
1220 South St. Francis Dr.  
Santa Fe, NM 87505

Form C-117 A  
Revised March 17, 1999

Submit 5 Copies to  
Appropriate District Office

PERMIT NO. H-25428

**TANK CLEANING, SEDIMENT OIL REMOVAL, TRANSPORTATION OF MISCELLANEOUS HYDROCARBONS AND DISPOSAL PERMIT**

Operator or Owner GANDY CORPORATION Address PO BOX 827 TATUM NM 88267  
Lease or Facility Name GANDY PLANT #5012 Location S11 T10s R35e LEA CO.  
U.L. - Sec. - Twp. - Rge.

**OPERATION TO BE PERFORMED:**

☐ Tank Cleaning ☐ Sediment Oil Removal ☒ Transportation of Miscellaneous Hydrocarbons

Operator or Owner Representative authorizing work DALE GANDY

Date Work to be Performed 12-3-02

**TANK CLEANING DATA** Tank Number \_\_\_\_\_ Volume \_\_\_\_\_

Tank Type \_\_\_\_\_ Volume Below Load Line \_\_\_\_\_  
**SEDIMENT OIL OR MISCELLANEOUS HYDROCARBON DATA**

Sediment Oil from: ☐ Pit ☐ Cellar ☐ Other

**MISCELLANEOUS OIL**

Tank Bottoms From: ☐ Pipeline Station ☐ Crude Terminal ☐ Refinery ☐ Other\*

Catchings From: ☐ Gasoline Plant ☐ Gathering Lines ☐ Salt Water Disposal System ☐ Other\*

☐ Pipeline Break Oil or Spill

\*Other (Explain) \_\_\_\_\_

**VOLUME AND DESTINATION:** Estimated Volume 100 Bbls. Field test volume of good oil Mud Oil Bbls.  
(Not required prior to Division approval)

Destination (Name and Location of treating plant or other facility) Yates Petroleum

West Echols St. Unit #1 S17 T11s R38e

**DESTRUCTION OF SEDIMENT OIL BY:** ☐ Burning ☐ Pit Disposal ☐ Use on Roads or firewalls ☐ Other

(Explain) \_\_\_\_\_

Location of Destruction \_\_\_\_\_

Justification of Destruction \_\_\_\_\_

**CERTIFICATION: (APPLICATION MAY BE MADE BY EITHER OF THE FOLLOWING)**

I hereby certify that the information above is true and complete to the best of my knowledge and belief.

Owner GANDY CORPORATION

Transporter GANDY CORPORATION

By \_\_\_\_\_

Address BOX 827 TATUM NM 88267

Title \_\_\_\_\_

Signature Lee Ray Peterson

Date \_\_\_\_\_

Title FIELD SUPERVISOR Date \_\_\_\_\_

**OIL CONSERVATION DIVISION**

Approved By

Marie Peterson

Title MARIE PETERSON  
GEOLOGICAL / PETROLEUM  
TECHNICIAN

Date

**DEC 06 2002**

A COPY OF THIS FORM MUST BE ON LOCATION DURING TANK CLEANING, REMOVAL OF SEDIMENT OIL OR MISCELLANEOUS HYDROCARBONS, AND MUST BE PRESENTED WITH TANK BOTTOMS, SEDIMENT OIL OR MISCELLANEOUS HYDROCARBONS AT THE TREATING PLANT TO WHICH IT IS DELIVERED.

DISTRIBUTION BY OCD	
	Santa Fe
	File
	Operator
	Transporter (2)



District I  
1625 N. French Dr., Hobbs, NM 88240  
District II  
1301 W. Grand Avenue, Artesia, NM 88210  
District III  
1000 Rio Brazos Road, Aztec, NM 87410  
District IV  
1220 S. St. Francis Dr., Santa Fe, NM 87505

State of New Mexico  
Energy Minerals and Natural Resources

Oil Conservation Division  
1220 South St. Francis Dr.  
Santa Fe, NM 87505

Form C-117 A  
Revised March 17, 1999

Submit 5 Copies to  
Appropriate District Office

PERMIT NO. H-25427

**TANK CLEANING, SEDIMENT OIL REMOVAL, TRANSPORTATION OF MISCELLANEOUS HYDROCARBONS AND DISPOSAL PERMIT**

Operator or Owner GANDY CORPORATION Address PO BOX 827 TATUM NM 88267  
Lease or Facility Name GANDY PLANT #5012 Location S11 T10s R35e LEA CO.  
U.L. - Sec. - Twp. - Rge.

**OPERATION TO BE PERFORMED:**

☐ Tank Cleaning ☐ Sediment Oil Removal ☒ Transportation of Miscellaneous Hydrocarbons

Operator or Owner Representative authorizing work DALE GANDY

Date Work to be Performed 12-2-02

**TANK CLEANING DATA** Tank Number \_\_\_\_\_ Volume \_\_\_\_\_

Tank Type \_\_\_\_\_ Volume Below Load Line \_\_\_\_\_

**SEDIMENT OIL OR MISCELLANEOUS HYDROCARBON DATA**

Sediment Oil from: ☐ Pit ☐ Cellar ☐ Other

**MISCELLANEOUS OIL**

Tank Bottoms From: ☐ Pipeline Station ☐ Crude Terminal ☐ Refinery ☐ Other\*

Catchings From: ☐ Gasoline Plant ☐ Gathering Lines ☐ Salt Water Disposal System ☐ Other\*

☐ Pipeline Break Oil or Spill

\*Other (Explain) \_\_\_\_\_

**VOLUME AND DESTINATION:** Estimated Volume 80 Bbls. Field test volume of good oil Mud Oil Bbls.  
(Not required prior to Division approval)

Destination (Name and Location of treating plant or other facility) Yates Petroleum

Blue Suede BAT St. Com #1 S20 T15s R35e

**DESTRUCTION OF SEDIMENT OIL BY:** ☐ Burning ☐ Pit Disposal ☐ Use on Roads or firewalls ☐ Other

(Explain) \_\_\_\_\_

Location of Destruction \_\_\_\_\_

Justification of Destruction \_\_\_\_\_

**CERTIFICATION: (APPLICATION MAY BE MADE BY EITHER OF THE FOLLOWING)**

I hereby certify that the information above is true and complete to the best of my knowledge and belief.

Owner GANDY CORPORATION

Transporter GANDY CORPORATION

By \_\_\_\_\_

Address BOX 827 TATUM NM 88267

Title \_\_\_\_\_

Signature Lee Ray Blith

Date \_\_\_\_\_

Title FIELD SUPERVISOR Date \_\_\_\_\_

**OIL CONSERVATION DIVISION**

Approved By Marie Peterson

Title MARIE PETERSON  
GEOLOGICAL / PETROLEUM  
TECHNICIAN

Date

**DEC 06 2002**

A COPY OF THIS FORM MUST BE ON LOCATION DURING TANK CLEANING, REMOVAL OF SEDIMENT OIL OR MISCELLANEOUS HYDROCARBONS, AND MUST BE PRESENTED WITH TANK BOTTOMS, SEDIMENT OIL OR MISCELLANEOUS HYDROCARBONS AT THE TREATING PLANT TO WHICH IT IS DELIVERED.

DISTRIBUTION BY OCD	
	Santa Fe
	File
	Operator
	Transporter (2)

District I  
1625 N. French Dr., Hobbs, NM 88240  
District II  
1301 W. Grand Avenue, Artesia, NM 88210  
District III  
1000 Rio Brazos Road, Aztec, NM 87410  
District IV  
1220 S. St. Francis Dr., Santa Fe, NM 87505

State of New Mexico  
Energy Minerals and Natural Resources

Oil Conservation Division  
1220 South St. Francis Dr.  
Santa Fe, NM 87505

Form C-117 A  
Revised March 17, 1999

Submit 5 Copies to  
Appropriate District Office

PERMIT NO. H-25411

**TANK CLEANING, SEDIMENT OIL REMOVAL, TRANSPORTATION OF MISCELLANEOUS HYDROCARBONS AND DISPOSAL PERMIT**

Operator or Owner GANDY CORPORATION Address BOX 827, TATUM, NM 88267  
Lease or Facility Name PLANT WM-1-025 Location SEC 11, T-10-S, R-35-E  
U.L. - Sec. - Twp. - Rge.

**OPERATION TO BE PERFORMED:**

☐ Tank Cleaning ☐ Sediment Oil Removal ☒ Transportation of Miscellaneous Hydrocarbons

Operator or Owner Representative authorizing work LEWIS WALKER

Date Work to be Performed 11-26-02  
**TANK CLEANING DATA** Tank Number \_\_\_\_\_ Volume \_\_\_\_\_

Tank Type \_\_\_\_\_ Volume Below Load Line \_\_\_\_\_  
**SEDIMENT OIL OR MISCELLANEOUS HYDROCARBON DATA**

Sediment Oil from: ☐ Pit ☐ Cellar ☐ Other

**MISCELLANEOUS OIL**

Tank Bottoms From: ☐ Pipeline Station ☐ Crude Terminal ☐ Refinery ☐ Other\*

Catchings From: ☐ Gasoline Plant ☐ Gathering Lines ☐ Salt Water Disposal System ☒ Other\*

☐ Pipeline Break Oil or Spill

\*Other (Explain) \_\_\_\_\_

HAULED MUD OIL FROM PLANT

**VOLUME AND DESTINATION:** Estimated Volume 100 Bbls. Field test volume of good oil \_\_\_\_\_ Bbls.  
(Not required prior to Division approval)

Destination (Name and Location of treating plant or other facility) YATES PETROLEUM, BLUE SUEDE BAT STATE  
COM #1, SEC 20, T-15-S, R-35-E

**DESTRUCTION OF SEDIMENT OIL BY:** ☐ Burning ☐ Pit Disposal ☐ Use on Roads or firewalls ☐ Other

(Explain) \_\_\_\_\_

Location of Destruction \_\_\_\_\_

Justification of Destruction \_\_\_\_\_

**CERTIFICATION:** (APPLICATION MAY BE MADE BY EITHER OF THE FOLLOWING)

I hereby certify that the information above is true and complete to the best of my knowledge and belief.

Owner GANDY CORPORATION  
By \_\_\_\_\_  
Title \_\_\_\_\_  
Date \_\_\_\_\_

Transporter GANDY CORPORATION  
Address BOX 827, TATUM, NM 88267  
Signature Marie Mark  
Title BKKP Date 11-26-02

**OIL CONSERVATION DIVISION VERBAL BY MARIE**

Approved By Marie Peterson Title MARIE PETERSON  
GEOLOGICAL / PETROLEUM  
TECHNICIAN

**DEC 02 2002**

A COPY OF THIS FORM MUST BE ON LOCATION DURING TANK CLEANING, REMOVAL OF SEDIMENT OIL OR MISCELLANEOUS HYDROCARBONS, AND MUST BE PRESENTED WITH TANK BOTTOMS, SEDIMENT OIL OR MISCELLANEOUS HYDROCARBONS AT THE TREATING PLANT TO WHICH IT IS DELIVERED.

DISTRIBUTION BY OCD	
	Santa Fe
	File
	Operator
	Transporter (2)

District I  
1625 N. French Dr., Hobbs, NM 88240  
District II  
1301 W. Grand Avenue, Artesia, NM 88210  
District III  
1000 Rio Brazos Road, Aztec, NM 87410  
District IV  
1220 S. St. Francis Dr., Santa Fe, NM 87505

State of New Mexico  
Energy Minerals and Natural Resources

Oil Conservation Division  
1220 South St. Francis Dr.  
Santa Fe, NM 87505

Form C-117 A  
Revised March 17, 1999

Submit 5 Copies to  
Appropriate District Office

PERMIT NO.

H-25390

**TANK CLEANING, SEDIMENT OIL REMOVAL, TRANSPORTATION OF MISCELLANEOUS HYDROCARBONS AND DISPOSAL PERMIT**

Operator or Owner GANDY CORPORATION Address BOX 827, TATUM, NM 88267

Lease or Facility Name PLANT WM-1-025 Location SEC 11, T-10-S, R-35-E  
U.L. - Sec. - Twp. - Rge.

**OPERATION TO BE PERFORMED:**

☐ Tank Cleaning ☐ Sediment Oil Removal ☒ Transportation of Miscellaneous Hydrocarbons

Operator or Owner Representative authorizing work LEWIS WALKER

Date Work to be Performed 11-20-02

**TANK CLEANING DATA** Tank Number \_\_\_\_\_ Volume \_\_\_\_\_

Tank Type \_\_\_\_\_ Volume Below Load Line \_\_\_\_\_

**SEDIMENT OIL OR MISCELLANEOUS HYDROCARBON DATA**

Sediment Oil from: ☐ Pit ☐ Cellar ☐ Other

**MISCELLANEOUS OIL**

Tank Bottoms From: ☐ Pipeline Station ☐ Crude Terminal ☐ Refinery ☐ Other

Catchings From: ☐ Gasoline Plant ☐ Gathering Lines ☐ Salt Water Disposal System ☒ Other

☐ Pipeline Break Oil or Spill

\*Other (Explain) HAULED MUD OIL FROM PLANT

**VOLUME AND DESTINATION:** Estimated Volume 45 Bbls. Field test volume of good oil \_\_\_\_\_ Bbls.  
(Not required prior to Division approval)

Destination (Name and Location of treating plant or other facility) RICKS EXPLORATION BURRUS #11,  
SEC 22, T-12-S, R-33-E

**DESTRUCTION OF SEDIMENT OIL BY:** ☐ Burning ☐ Pit Disposal ☐ Use on Roads or firewalls ☐ Other

(Explain) \_\_\_\_\_

Location of Destruction \_\_\_\_\_

Justification of Destruction \_\_\_\_\_

**CERTIFICATION: (APPLICATION MAY BE MADE BY EITHER OF THE FOLLOWING)**

I hereby certify that the information above is true and complete to the best of my knowledge and belief.

Owner GANDY CORPORATION

Transporter GANDY CORPORATION

By \_\_\_\_\_

Address BOX 827, TATUM, NM 88267

Title \_\_\_\_\_

Signature Lee Mark

Date \_\_\_\_\_

Title BKKP Date 11-25-02

**OIL CONSERVATION DIVISION** VERBAL BY MARIE

Approved By Marie Peterson Title MARIE PETERSON  
GEOLOGICAL / PETROLEUM

TECHNICIAN

Date NOV 26 2002

A COPY OF THIS FORM MUST BE ON LOCATION DURING TANK CLEANING, REMOVAL OF SEDIMENT OIL OR MISCELLANEOUS HYDROCARBONS, AND MUST BE PRESENTED WITH TANK BOTTOMS, SEDIMENT OIL OR MISCELLANEOUS HYDROCARBONS AT THE TREATING PLANT TO WHICH IT IS DELIVERED.

DISTRIBUTION BY OCD	
	Santa Fe
	File
	Operator
	Transporter (2)

District I  
1625 N. French Dr., Hobbs, NM 88240  
District II  
1301 W. Grand Avenue, Artesia, NM 88210  
District III  
1000 Rio Brazos Road, Aztec, NM 87410  
District IV  
1220 S. St. Francis Dr., Santa Fe, NM 87505

State of New Mexico  
Energy Minerals and Natural Resources

Oil Conservation Division  
1220 South St. Francis Dr.  
Santa Fe, NM 87505

Form C-117 A  
Revised March 17, 1999

Submit 5 Copies to  
Appropriate District Office

PERMIT NO. H-25382

**TANK CLEANING, SEDIMENT OIL REMOVAL, TRANSPORTATION OF MISCELLANEOUS HYDROCARBONS AND DISPOSAL PERMIT**

Operator or Owner GANDY CORPORATION Address BOX 827, TATUM, NM 88267  
Lease or Facility Name PLANT WM-1-025 Location SEC 11, T-10-S, R-35-E  
U.L. - Sec. - Twp. - Rge.

**OPERATION TO BE PERFORMED:**

☐ Tank Cleaning ☐ Sediment Oil Removal ☒ Transportation of Miscellaneous Hydrocarbons

Operator or Owner Representative authorizing work LEWIS WALKER

Date Work to be Performed 11-16-02

**TANK CLEANING DATA** Tank Number \_\_\_\_\_ Volume \_\_\_\_\_

Tank Type \_\_\_\_\_ Volume Below Load Line \_\_\_\_\_

**SEDIMENT OIL OR MISCELLANEOUS HYDROCARBON DATA**

Sediment Oil from: ☐ Pit ☐ Cellar ☐ Other

**MISCELLANEOUS OIL**

Tank Bottoms From: ☐ Pipeline Station ☐ Crude Terminal ☐ Refinery ☐ Other

Catchings From: ☐ Gasoline Plant ☐ Gathering Lines ☐ Salt Water Disposal System ☒ Other

☐ Pipeline Break Oil or Spill

\*Other (Explain) HAULED MUD OIL FROM PLANT

**VOLUME AND DESTINATION:** Estimated Volume 140 Bbls. Field test volume of good oil CL 1101692 Bbls.  
(Not required prior to Division approval)

Destination (Name and Location of treating plant or other facility) RICKS EXPLORATION, BURRUS #11,  
SEC 22, T-12-S, R-38-E

**DESTRUCTION OF SEDIMENT OIL BY:** ☐ Burning ☐ Pit Disposal ☐ Use on Roads or firewalls ☐ Other

(Explain) \_\_\_\_\_

Location of Destruction \_\_\_\_\_

Justification of Destruction \_\_\_\_\_

**CERTIFICATION: (APPLICATION MAY BE MADE BY EITHER OF THE FOLLOWING)**

I hereby certify that the information above is true and complete to the best of my knowledge and belief.

Owner GANDY CORPORATION Transporter GANDY CORPORATION  
By \_\_\_\_\_ Address BOX 827, TATUM, NM 88267  
Title \_\_\_\_\_ Signature Lee M. and  
Date \_\_\_\_\_ Title BKKP Date 11-18-02

**OIL CONSERVATION DIVISION**

VERBAL BY MSRIE

Approved By Marie Peterson Title MARIE PETERSON  
GEOLOGICAL / PETROLEUM  
TECHNICIAN

Date NOV 21 2002

A COPY OF THIS FORM MUST BE ON LOCATION DURING TANK CLEANING, REMOVAL OF SEDIMENT OIL OR MISCELLANEOUS HYDROCARBONS, AND MUST BE PRESENTED WITH TANK BOTTOMS, SEDIMENT OIL OR MISCELLANEOUS HYDROCARBONS AT THE TREATING PLANT TO WHICH IT IS DELIVERED.

DISTRIBUTION BY OCD	
	Santa Fe
	File
	Operator
	Transporter (2)

District I  
1625 N. French Dr., Hobbs, NM 88240  
District II  
1301 W. Grand Avenue, Artesia, NM 88210  
District III  
1000 Rio Brazos Road, Aztec, NM 87410  
District IV  
1220 S. St. Francis Dr., Santa Fe, NM 87505

State of New Mexico  
Energy Minerals and Natural Resources

Oil Conservation Division  
1220 South St. Francis Dr.  
Santa Fe, NM 87505

Form C-117 A  
Revised March 17, 1999

Submit 5 Copies to  
Appropriate District Office

PERMIT NO. H-25373

**TANK CLEANING, SEDIMENT OIL REMOVAL, TRANSPORTATION OF MISCELLANEOUS HYDROCARBONS AND DISPOSAL PERMIT**

Operator or Owner GANDY CORPORATION Address BOX 827, TATUM, NM 88267  
Lease or Facility Name PLANT WM-1-025 Location SEC 11, T-10-S, R-35-E  
U.L. - Sec. - Twp. - Rge.

**OPERATION TO BE PERFORMED:**

☐ Tank Cleaning ☐ Sediment Oil Removal ☒ Transportation of Miscellaneous Hydrocarbons

Operator or Owner Representative authorizing work LEWIS WALKER

Date Work to be Performed 11-14-02

**TANK CLEANING DATA** Tank Number \_\_\_\_\_ Volume \_\_\_\_\_

Tank Type \_\_\_\_\_ Volume Below Load Line \_\_\_\_\_  
**SEDIMENT OIL OR MISCELLANEOUS HYDROCARBON DATA**

Sediment Oil from: ☐ Pit ☐ Cellar ☐ Other

**MISCELLANEOUS OIL**

Tank Bottoms From: ☐ Pipeline Station ☐ Crude Terminal ☐ Refinery ☐ Other

Catchings From: ☐ Gasoline Plant ☐ Gathering Lines ☐ Salt Water Disposal System ☒ Other

☐ Pipeline Break Oil or Spill

\*Other (Explain) HAULED MUD OIL FROM PLANT

**VOLUME AND DESTINATION:** Estimated Volume 70 Bbls. Field test volume of good oil \_\_\_\_\_ Bbls.  
(Not required prior to Division approval)

Destination (Name and Location of treating plant or other facility) RICKS EXPLORATION, BURRUS #11,  
SEC 22, T-12-S, R-38-E

**DESTRUCTION OF SEDIMENT OIL BY:** ☐ Burning ☐ Pit Disposal ☐ Use on Roads or firewalls ☐ Other

(Explain) \_\_\_\_\_

Location of Destruction \_\_\_\_\_

Justification of Destruction \_\_\_\_\_

**CERTIFICATION: (APPLICATION MAY BE MADE BY EITHER OF THE FOLLOWING)**

I hereby certify that the information above is true and complete to the best of my knowledge and belief.

Owner GANDY CORPORATION Transporter GANDY CORPORATION  
By \_\_\_\_\_ Address BOX 827, TATUM, NM 88267  
Title \_\_\_\_\_ Signature [Signature]  
Date \_\_\_\_\_ Title BKKP Date 11-15-02

**OIL CONSERVATION DIVISION** VERBAL BY MARIE

Approved By Marie Peterson Title MARIE PETERSON  
GEOLOGICAL / PETROLEUM  
TECHNICIAN Date NOV 18 2002

A COPY OF THIS FORM MUST BE ON LOCATION DURING TANK CLEANING, REMOVAL OF SEDIMENT OIL OR MISCELLANEOUS HYDROCARBONS, AND MUST BE PRESENTED WITH TANK BOTTOMS, SEDIMENT OIL OR MISCELLANEOUS HYDROCARBONS AT THE TREATING PLANT TO WHICH IT IS DELIVERED.

DISTRIBUTION BY OCD	
	Santa Fe
	File
	Operator
	Transporter (2)

District I  
1625 N. French Dr., Hobbs, NM 88240  
District II  
1301 W. Grand Avenue, Artesia, NM 88210  
District III  
1000 Rio Brazos Road, Aztec, NM 87410  
District IV  
1220 S. St. Francis Dr., Santa Fe, NM 87505

State of New Mexico  
Energy Minerals and Natural Resources

Oil Conservation Division  
1220 South St. Francis Dr.  
Santa Fe, NM 87505

Form C-117 A  
Revised March 17, 1999

Submit 5 Copies to  
Appropriate District Office

PERMIT NO. H-25254

**TANK CLEANING, SEDIMENT OIL REMOVAL, TRANSPORTATION OF MISCELLANEOUS HYDROCARBONS AND DISPOSAL PERMIT**

Operator or Owner GANDY CORPORATION Address BOX 827, TATUM, NM 88267  
Lease or Facility Name PLANT WM-1-025 Location SEC 11, T-10-S, R-35-E  
U.L. - Sec. - Twp. - Rge.

**OPERATION TO BE PERFORMED:**

☐ Tank Cleaning ☐ Sediment Oil Removal ☒ Transportation of Miscellaneous Hydrocarbons

Operator or Owner Representative authorizing work LEWIS WALKER

Date Work to be Performed 10-03-02

TANK CLEANING DATA Tank Number \_\_\_\_\_ Volume \_\_\_\_\_

Tank Type \_\_\_\_\_ Volume Below Load Line \_\_\_\_\_  
SEDIMENT OIL OR MISCELLANEOUS HYDROCARBON DATA

Sediment Oil from: ☐ Pit ☐ Cellar ☐ Other

MISCELLANEOUS OIL

Tank Bottoms From: ☐ Pipeline Station ☐ Crude Terminal ☐ Refinery ☐ Other\*

Catchings From: ☐ Gasoline Plant ☐ Gathering Lines ☐ Salt Water Disposal System ☒ Other\*

☐ Pipeline Break Oil or Spill

\*Other (Explain) HAULED MUD OIL FROM PLANT

VOLUME AND DESTINATION: Estimated Volume 100 Bbbs. Field test volume of good oil \_\_\_\_\_ Bbbs.  
(Not required prior to Division approval)

Destination (Name and Location of treating plant or other facility) YATES PETROLEUM, MAMALOTES BAM #1  
SEC 36, T-14-S, R-34-E

DESTRUCTION OF SEDIMENT OIL BY: ☐ Burning ☐ Pit Disposal ☐ Use on Roads or firewalls ☐ Other

(Explain) \_\_\_\_\_

Location of Destruction \_\_\_\_\_

Justification of Destruction \_\_\_\_\_

CERTIFICATION: (APPLICATION MAY BE MADE BY EITHER OF THE FOLLOWING)

I hereby certify that the information above is true and complete to the best of my knowledge and belief.

Owner GANDY CORPORATION

Transporter GANDY CORPORATION

By \_\_\_\_\_

Address BOX 827, TATUM, NM 88267

Title \_\_\_\_\_

Signature Rue Mark

Date \_\_\_\_\_

Title BKKP Date 10-04-02

OIL CONSERVATION DIVISION VERBAL BY MARIE

Approved By Marie Peterson Title GEOLOGICAL / PETROLEUM  
TECHNICIAN

MARIE PETERSON

Date OCT 08 2002

A COPY OF THIS FORM MUST BE ON LOCATION DURING TANK CLEANING, REMOVAL OF SEDIMENT OIL OR MISCELLANEOUS HYDROCARBONS, AND MUST BE PRESENTED WITH TANK BOTTOMS, SEDIMENT OIL OR MISCELLANEOUS HYDROCARBONS AT THE TREATING PLANT TO WHICH IT IS DELIVERED.

DISTRIBUTION BY OCD	
	Santa Fe
	File
	Operator
	Transporter (2)

District I  
1625 N. French Dr., Hobbs, NM 88240  
District II  
1301 W. Grand Avenue, Artesia, NM 88210  
District III  
1000 Rio Brazos Road, Aztec, NM 87410  
District IV  
1220 S. St. Francis Dr., Santa Fe, NM 87505

State of New Mexico  
Energy Minerals and Natural Resources

Oil Conservation Division  
1220 South St. Francis Dr.  
Santa Fe, NM 87505

Form C-117 A  
Revised March 17, 1999

Submit 5 Copies to  
Appropriate District Office

PERMIT NO. H-25250

**TANK CLEANING, SEDIMENT OIL REMOVAL, TRANSPORTATION OF MISCELLANEOUS HYDROCARBONS AND DISPOSAL PERMIT**

Operator or Owner GANDY CORPORATION Address BOX 827, TATUM, NM 88267  
Lease or Facility Name PLANT WM-1-025 Location SEC 11, T-10-S, R-35-E  
U.L. - Sec. - Twp. - Rge.

**OPERATION TO BE PERFORMED:**

☐ Tank Cleaning ☐ Sediment Oil Removal ☒ Transportation of Miscellaneous Hydrocarbons

Operator or Owner Representative authorizing work LEWIS WALKER

Date Work to be Performed 9-29-02  
TANK CLEANING DATA Tank Number \_\_\_\_\_ Volume \_\_\_\_\_

Tank Type \_\_\_\_\_ Volume Below Load Line \_\_\_\_\_  
SEDIMENT OIL OR MISCELLANEOUS HYDROCARBON DATA

Sediment Oil from: ☐ Pit ☐ Cellar ☐ Other

MISCELLANEOUS OIL

Tank Bottoms From: ☐ Pipeline Station ☐ Crude Terminal ☐ Refinery ☐ Other\*

Catchings From: ☐ Gasoline Plant ☐ Gathering Lines ☐ Salt Water Disposal System ☒ Other\*

☐ Pipeline Break Oil or Spill

\*Other (Explain) HAULED MUD OIL FROM PLANT

**VOLUME AND DESTINATION:** Estimated Volume 100 Bbls. Field test volume of good oil \_\_\_\_\_ Bbls.  
(Not required prior to Division approval)

Destination (Name and Location of treating plant or other facility) YATES PETROLEUM, MAMALOTES BAM #1,  
SEC 36, T-14-S, R-34-E

**DESTRUCTION OF SEDIMENT OIL BY:** ☐ Burning ☐ Pit Disposal ☐ Use on Roads or firewalls ☐ Other

(Explain) \_\_\_\_\_

Location of Destruction \_\_\_\_\_

Justification of Destruction \_\_\_\_\_

**CERTIFICATION: (APPLICATION MAY BE MADE BY EITHER OF THE FOLLOWING)**

I hereby certify that the information above is true and complete to the best of my knowledge and belief.

Owner GANDY CORPORATION

Transporter GANDY CORPORATION

By \_\_\_\_\_

Address BOX 827, TATUM, NM 88267

Title \_\_\_\_\_

Signature Lewis Walker

Date \_\_\_\_\_

Title BKKP Date 10-04-02

**OIL CONSERVATION DIVISION**

Approved By Marie Peterson Title MARIE PETERSON  
GEOLOGICAL / PETROLEUM  
TECHNICIAN Date OCT 08 2002

A COPY OF THIS FORM MUST BE ON LOCATION DURING TANK CLEANING, REMOVAL OF SEDIMENT OIL OR MISCELLANEOUS HYDROCARBONS, AND MUST BE PRESENTED WITH TANK BOTTOMS, SEDIMENT OIL OR MISCELLANEOUS HYDROCARBONS AT THE TREATING PLANT TO WHICH IT IS DELIVERED.

DISTRIBUTION BY OCD	
	Santa Fe
	File
	Operator
	Transporter (2)

District I  
1625 N. French Dr., Hobbs, NM 88240  
District II  
1301 W. Grand Avenue, Artesia, NM 88210  
District III  
1000 Rio Brazos Road, Aztec, NM 87410  
District IV  
1220 S. St. Francis Dr., Santa Fe, NM 87505

State of New Mexico  
Energy Minerals and Natural Resources

Oil Conservation Division  
1220 South St. Francis Dr.  
Santa Fe, NM 87505

Form C-117 A  
Revised March 17, 1999

Submit 5 Copies to  
Appropriate District Office

PERMIT NO. H-25249

**TANK CLEANING, SEDIMENT OIL REMOVAL, TRANSPORTATION OF MISCELLANEOUS HYDROCARBONS AND DISPOSAL PERMIT**

Operator or Owner GANDY CORPORATION Address BOX 827, TATUM, NM 88267  
Lease or Facility Name PLANT WM-1-025 Location SEC 11, T-10-S, R-35-E  
U.L. - Sec. - Twp. - Rge.

**OPERATION TO BE PERFORMED:**

☐ Tank Cleaning ☐ Sediment Oil Removal ☒ Transportation of Miscellaneous Hydrocarbons

Operator or Owner Representative authorizing work LEWIS WALKER

Date Work to be Performed 9-28-02

TANK CLEANING DATA Tank Number \_\_\_\_\_ Volume \_\_\_\_\_

Tank Type \_\_\_\_\_ Volume Below Load Line \_\_\_\_\_

**SEDIMENT OIL OR MISCELLANEOUS HYDROCARBON DATA**

Sediment Oil from: ☐ Pit ☐ Cellar ☐ Other

**MISCELLANEOUS OIL**

Tank Bottoms From: ☐ Pipeline Station ☐ Crude Terminal ☐ Refinery ☐ Other\*

Catchings From: ☐ Gasoline Plant ☐ Gathering Lines ☐ Salt Water Disposal System ☒ Other\*

☐ Pipeline Break Oil or Spill

\*Other (Explain) HAULED MUD OIL FROM PLANT

**VOLUME AND DESTINATION:** Estimated Volume 70 Bbbs. Field test volume of good oil \_\_\_\_\_ Bbbs.  
(Not required prior to Division approval)

Destination (Name and Location of treating plant or other facility) RICKS EXPLORATION, BURRUS #5,

SEC 27, T-12-S, R-38-E

**DESTRUCTION OF SEDIMENT OIL BY:** ☐ Burning ☐ Pit Disposal ☐ Use on Roads or firewalls ☐ Other

(Explain) \_\_\_\_\_

Location of Destruction \_\_\_\_\_

Justification of Destruction \_\_\_\_\_

**CERTIFICATION:** (APPLICATION MAY BE MADE BY EITHER OF THE FOLLOWING)

I hereby certify that the information above is true and complete to the best of my knowledge and belief.

Owner GANDY CORPORATION

Transporter GANDY CORPORATION

By \_\_\_\_\_

Address BOX 827, TATUM, NM 88267

Title \_\_\_\_\_

Signature [Signature]

Date \_\_\_\_\_

Title BKKP Date 10-04-02

**OIL CONSERVATION DIVISION** VERBAL BY MARIE

Approved By Marie Peterson Title MARIE PETERSON  
GEOLOGICAL / PETROLEUM  
TECHNICIAN

Date OCT 08 2002

A COPY OF THIS FORM MUST BE ON LOCATION DURING TANK CLEANING, REMOVAL OF SEDIMENT OIL OR MISCELLANEOUS HYDROCARBONS, AND MUST BE PRESENTED WITH TANK BOTTOMS, SEDIMENT OIL OR MISCELLANEOUS HYDROCARBONS AT THE TREATING PLANT TO WHICH IT IS DELIVERED.

DISTRIBUTION BY OCD	
	Santa Fe
	File
	Operator
	Transporter (2)



District I  
1625 N. French Dr., Hobbs, NM 88240  
District II  
1301 W. Grand Avenue, Artesia, NM 88210  
District III  
1000 Rio Brazos Road, Aztec, NM 87410  
District IV  
1220 S. St. Francis Dr., Santa Fe, NM 87505

State of New Mexico  
Energy Minerals and Natural Resources

Oil Conservation Division  
1220 South St. Francis Dr.  
Santa Fe, NM 87505

Form C-117 A  
Revised March 17, 1999

Submit 5 Copies to  
Appropriate District Office

PERMIT NO. H-25248

**TANK CLEANING, SEDIMENT OIL REMOVAL, TRANSPORTATION OF MISCELLANEOUS HYDROCARBONS AND DISPOSAL PERMIT**

Operator or Owner GANDY CORPORATION Address BOX 827, TATUM, NM 88267  
Lease or Facility Name PLANT WM-1-025 Location SEC 11, T-10-S, R-35-E  
U.L. - Sec. - Twp. - Rge.

**OPERATION TO BE PERFORMED:**

☐ Tank Cleaning ☐ Sediment Oil Removal ☒ Transportation of Miscellaneous Hydrocarbons

Operator or Owner Representative authorizing work LEWIS WALKER

Date Work to be Performed 9-28-02

TANK CLEANING DATA Tank Number \_\_\_\_\_ Volume \_\_\_\_\_

Tank Type \_\_\_\_\_ Volume Below Load Line \_\_\_\_\_

**SEDIMENT OIL OR MISCELLANEOUS HYDROCARBON DATA**

Sediment Oil from: ☐ Pit ☐ Cellar ☐ Other

**MISCELLANEOUS OIL**

Tank Bottoms From: ☐ Pipeline Station ☐ Crude Terminal ☐ Refinery ☐ Other\*

Catchings From: ☐ Gasoline Plant ☐ Gathering Lines ☐ Salt Water Disposal System ☒ Other\*

☐ Pipeline Break Oil or Spill

\*Other (Explain) HAULED MUD OIL FROM PLANT

**VOLUME AND DESTINATION:** Estimated Volume 100 Bbls. Field test volume of good oil \_\_\_\_\_ Bbls.  
(Not required prior to Division approval)

Destination (Name and Location of treating plant or other facility) CONCHO OIL & GAS, JABIKA FED #1,  
SEC 9, T-20-S, R-35-E

**DESTRUCTION OF SEDIMENT OIL BY:** ☐ Burning ☐ Pit Disposal ☐ Use on Roads or firewalls ☐ Other

(Explain) \_\_\_\_\_

Location of Destruction \_\_\_\_\_

Justification of Destruction \_\_\_\_\_

**CERTIFICATION:** (APPLICATION MAY BE MADE BY EITHER OF THE FOLLOWING)

I hereby certify that the information above is true and complete to the best of my knowledge and belief.

Owner GANDY CORPORATION

Transporter GANDY CORPORATION

By \_\_\_\_\_

Address BOX 827, TATUM, NM 88267

Title \_\_\_\_\_

Signature Lewis Walker

Date \_\_\_\_\_

Title BKKP Date 10-4-02

**OIL CONSERVATION DIVISION** VERBAL BY MARIE

Approved By Marie Peterson Title MARIE PETERSON  
GEOLOGICAL / PETROLEUM  
TECHNICIAN

Date OCT 08 2002

A COPY OF THIS FORM MUST BE ON LOCATION DURING TANK CLEANING, REMOVAL OF SEDIMENT OIL OR MISCELLANEOUS HYDROCARBONS, AND MUST BE PRESENTED WITH TANK BOTTOMS, SEDIMENT OIL OR MISCELLANEOUS HYDROCARBONS AT THE TREATING PLANT TO WHICH IT IS DELIVERED.

DISTRIBUTION BY OCD	
	Santa Fe
	File
	Operator
	Transporter (2)

District I  
1625 N. French Dr., Hobbs, NM 88240  
District II  
1301 W. Grand Avenue, Artesia, NM 88210  
District III  
1000 Rio Brazos Road, Aztec, NM 87410  
District IV  
1220 S. St. Francis Dr., Santa Fe, NM 87505

State of New Mexico  
Energy Minerals and Natural Resources

Oil Conservation Division  
1220 South St. Francis Dr.  
Santa Fe, NM 87505

Form C-117 A  
Revised March 17, 1999

Submit 5 Copies to  
Appropriate District Office

PERMIT NO. H-25241

**TANK CLEANING, SEDIMENT OIL REMOVAL, TRANSPORTATION OF MISCELLANEOUS HYDROCARBONS AND DISPOSAL PERMIT**

Operator or Owner GANDY CORPORATION Address BOX 827, TATUM, NM 88267  
Lease or Facility Name PLANT WM-1-025 Location SEC 11, T-10-S, R-35-E  
U.L. - Sec. - Twp. - Rge.

**OPERATION TO BE PERFORMED:**

☐ Tank Cleaning ☐ Sediment Oil Removal ☒ Transportation of Miscellaneous Hydrocarbons

Operator or Owner Representative authorizing work LEWIS WALKER

Date Work to be Performed 9-27-02  
TANK CLEANING DATA Tank Number \_\_\_\_\_ Volume \_\_\_\_\_

Tank Type \_\_\_\_\_ Volume Below Load Line \_\_\_\_\_  
SEDIMENT OIL OR MISCELLANEOUS HYDROCARBON DATA

Sediment Oil from: ☐ Pit ☐ Cellar ☐ Other

MISCELLANEOUS OIL

Tank Bottoms From: ☐ Pipeline Station ☐ Crude Terminal ☐ Refinery ☐ Other\*

Catchings From: ☐ Gasoline Plant ☐ Gathering Lines ☐ Salt Water Disposal System ☒ Other\*

☐ Pipeline Break Oil or Spill

\*Other (Explain)

HAULED MUD OIL FROM PLANT

VOLUME AND DESTINATION: Estimated Volume 70 Bbls. Field test volume of good oil \_\_\_\_\_ Bbls.  
(Not required prior to Division approval)

Destination (Name and Location of treating plant or other facility) RICKS EXPLORATION, BURRUS #5,  
SEC 27, T-12-S, R-38-E

DESTRUCTION OF SEDIMENT OIL BY: ☐ Burning ☐ Pit Disposal ☐ Use on Roads or firewalls ☐ Other

(Explain) \_\_\_\_\_

Location of Destruction \_\_\_\_\_

Justification of Destruction \_\_\_\_\_

**CERTIFICATION: (APPLICATION MAY BE MADE BY EITHER OF THE FOLLOWING)**

I hereby certify that the information above is true and complete to the best of my knowledge and belief.

Owner GANDY CORPORATION

Transporter GANDY CORPORATION

By \_\_\_\_\_

Address BOX 827, TATUM, NM 88267

Title \_\_\_\_\_

Signature Marie Peterson

Date \_\_\_\_\_

Title BKKP Date 9-27-02

OIL CONSERVATION DIVISION VERBAL BY MARIE

MARIE PETERSON

Approved By Marie Peterson Title GEOLOGICAL / PETROLEUM  
TECHNICIAN

**OCT 04 2002**

DISTRIBUTION BY OCD	
	Santa Fe
	File
	Operator
	Transporter (2)

A COPY OF THIS FORM MUST BE ON LOCATION DURING TANK CLEANING, REMOVAL OF SEDIMENT OIL OR MISCELLANEOUS HYDROCARBONS, AND MUST BE PRESENTED WITH TANK BOTTOMS, SEDIMENT OIL OR MISCELLANEOUS HYDROCARBONS AT THE TREATING PLANT TO WHICH IT IS DELIVERED.

District I  
1625 N. French Dr., Hobbs, NM 88240  
District II  
1301 W. Grand Avenue, Artesia, NM 88210  
District III  
1000 Rio Brazos Road, Aztec, NM 87410  
District IV  
1220 S. St. Francis Dr., Santa Fe, NM 87505

State of New Mexico  
Energy Minerals and Natural Resources

Oil Conservation Division  
1220 South St. Francis Dr.  
Santa Fe, NM 87505

Form C-117 A  
Revised March 17, 1999

Submit 5 Copies to  
Appropriate District Office

PERMIT NO. H-25233

**TANK CLEANING, SEDIMENT OIL REMOVAL, TRANSPORTATION OF MISCELLANEOUS HYDROCARBONS AND DISPOSAL PERMIT**

Operator or Owner GANDY CORPORATION Address BOX 827, TATUM, NM 88267  
Lease or Facility Name PLANT WM-1-025 Location SEC 11, T-10-S, R-35-E  
U.L. - Sec. - Twp. - Rge.

**OPERATION TO BE PERFORMED:**

☐ Tank Cleaning ☐ Sediment Oil Removal ☒ Transportation of Miscellaneous Hydrocarbons

Operator or Owner Representative authorizing work LEWIS WALKER

Date Work to be Performed 9-25-02  
TANK CLEANING DATA Tank Number \_\_\_\_\_ Volume \_\_\_\_\_

Tank Type \_\_\_\_\_ Volume Below Load Line \_\_\_\_\_  
SEDIMENT OIL OR MISCELLANEOUS HYDROCARBON DATA

Sediment Oil from: ☐ Pit ☐ Cellar ☐ Other

MISCELLANEOUS OIL

Tank Bottoms From: ☐ Pipeline Station ☐ Crude Terminal ☐ Refinery ☐ Other\*

Catchings From: ☐ Gasoline Plant ☐ Gathering Lines ☐ Salt Water Disposal System ☒ Other\*

☐ Pipeline Break Oil or Spill

\*Other (Explain) HAULED MUD OIL FROM PLANT

VOLUME AND DESTINATION: Estimated Volume 70 Bbls. Field test volume of good oil \_\_\_\_\_ Bbls.  
(Not required prior to Division approval)

Destination (Name and Location of treating plant or other facility) RICKS EXPLORATION, BURRUS #5,  
SEC 27, T-12-S, R-38-E

DESTRUCTION OF SEDIMENT OIL BY: ☐ Burning ☐ Pit Disposal ☐ Use on Roads or firewalls ☐ Other

(Explain) \_\_\_\_\_

Location of Destruction \_\_\_\_\_

Justification of Destruction \_\_\_\_\_

**CERTIFICATION: (APPLICATION MAY BE MADE BY EITHER OF THE FOLLOWING)**

I hereby certify that the information above is true and complete to the best of my knowledge and belief.

Owner GANDY CORPORATION

Transporter GANDY CORPORATION

By \_\_\_\_\_

Address BOX 827, TATUM, NM 88267

Title \_\_\_\_\_

Signature Lewis Walker

Date \_\_\_\_\_

Title BKKP Date 9-27-02

**OIL CONSERVATION DIVISION** VERBAL BY MARIE

Approved By Marie Peterson Title GEOLOGICAL / PETROLEUM  
TECHNICIAN

MARIE PETERSON

OCT 04 2002

A COPY OF THIS FORM MUST BE ON LOCATION DURING TANK CLEANING, REMOVAL OF SEDIMENT OIL OR MISCELLANEOUS HYDROCARBONS, AND MUST BE PRESENTED WITH TANK BOTTOMS, SEDIMENT OIL OR MISCELLANEOUS HYDROCARBONS AT THE TREATING PLANT TO WHICH IT IS DELIVERED.

DISTRIBUTION BY OCD	
	Santa Fe
	File
	Operator
	Transporter (2)

District I  
1625 N. French Dr., Hobbs, NM 88240  
District II  
1301 W. Grand Avenue, Artesia, NM 88210  
District III  
1000 Rio Brazos Road, Aztec, NM 87410  
District IV  
1220 S. St. Francis Dr., Santa Fe, NM 87505

State of New Mexico  
Energy Minerals and Natural Resources

Oil Conservation Division  
1220 South St. Francis Dr.  
Santa Fe, NM 87505

Form C-117 A  
Revised March 17, 1999

Submit 5 Copies to  
Appropriate District Office

PERMIT NO. H-25230

**TANK CLEANING, SEDIMENT OIL REMOVAL, TRANSPORTATION OF MISCELLANEOUS HYDROCARBONS AND DISPOSAL PERMIT**

Operator or Owner GANDY CORPORATION Address PO BOX 827 TATUM NM 88267  
Lease or Facility Name GANDY PLANT #5012 Location S11 T10s R35e LEA CO.  
U.L. - Sec. - Twp. - Rge.

**OPERATION TO BE PERFORMED:**

☐ Tank Cleaning ☐ Sediment Oil Removal ☒ Transportation of Miscellaneous Hydrocarbons

Operator or Owner Representative authorizing work DALE GANDY

Date Work to be Performed 9-23-02

**TANK CLEANING DATA** Tank Number \_\_\_\_\_ Volume \_\_\_\_\_

Tank Type \_\_\_\_\_ Volume Below Load Line \_\_\_\_\_

**SEDIMENT OIL OR MISCELLANEOUS HYDROCARBON DATA**

Sediment Oil from: ☐ Pit ☐ Cellar ☐ Other

**MISCELLANEOUS OIL**

Tank Bottoms From: ☐ Pipeline Station ☐ Crude Terminal ☐ Refinery ☐ Other\*

Catchings From: ☐ Gasoline Plant ☐ Gathering Lines ☐ Salt Water Disposal System ☐ Other\*

☐ Pipeline Break Oil or Spill

\*Other (Explain) \_\_\_\_\_

**VOLUME AND DESTINATION:** Estimated Volume 100 Bbls. Field test volume of good oil Mud Oil Bbls.  
(Not required prior to Division approval)

Destination (Name and Location of treating plant or other facility) Concho Oil & Gas

Jabika Fed. #1 S9 T20s R35e

**DESTRUCTION OF SEDIMENT OIL BY:** ☐ Burning ☐ Pit Disposal ☐ Use on Roads or firewalls ☐ Other

(Explain) \_\_\_\_\_

Location of Destruction \_\_\_\_\_

Justification of Destruction \_\_\_\_\_

**CERTIFICATION: (APPLICATION MAY BE MADE BY EITHER OF THE FOLLOWING)**

I hereby certify that the information above is true and complete to the best of my knowledge and belief.

Owner GANDY CORPORATION

Transporter GANDY CORPORATION

By \_\_\_\_\_

Address BOX 827 TATUM NM 88267

Title \_\_\_\_\_

Signature Lee Ray Blythe

Date \_\_\_\_\_

Title FIELD SUPERVISOR

Date \_\_\_\_\_

**OIL CONSERVATION DIVISION**

Approved By Marie Peterson Title \_\_\_\_\_

MARIE PETERSON  
GEOLOGICAL / PETROLEUM  
TECHNICIAN

Date \_\_\_\_\_

**SEP 25 2002**

A COPY OF THIS FORM MUST BE ON LOCATION DURING TANK CLEANING, REMOVAL OF SEDIMENT OIL OR MISCELLANEOUS HYDROCARBONS, AND MUST BE PRESENTED WITH TANK BOTTOMS, SEDIMENT OIL OR MISCELLANEOUS HYDROCARBONS AT THE TREATING PLANT TO WHICH IT IS DELIVERED.

DISTRIBUTION BY OCD	
	Santa Fe
	File
	Operator
	Transporter (2)

District I  
1625 N. French Dr., Hobbs, NM 88240  
District II  
1301 W. Grand Avenue, Artesia, NM 88210  
District III  
1000 Rio Brazos Road, Aztec, NM 87410  
District IV  
1220 S. St. Francis Dr., Santa Fe, NM 87505

State of New Mexico  
Energy Minerals and Natural Resources

Oil Conservation Division  
1220 South St. Francis Dr.  
Santa Fe, NM 87505

Form C-117 A  
Revised March 17, 1999

Submit 5 Copies to  
Appropriate District Office

PERMIT NO. H-25229

**TANK CLEANING, SEDIMENT OIL REMOVAL, TRANSPORTATION OF MISCELLANEOUS HYDROCARBONS AND DISPOSAL PERMIT**

Operator or Owner GANDY CORPORATION Address BOX 827, TATUM, NM 88267  
Lease or Facility Name PLANT WM-1-025 Location SEC 11, T-10-S, R-35-E  
U.L. - Sec. - Twp. - Rge.

**OPERATION TO BE PERFORMED:**

☐ Tank Cleaning ☐ Sediment Oil Removal ☒ Transportation of Miscellaneous Hydrocarbons

Operator or Owner Representative authorizing work LEWIS WALKER

Date Work to be Performed 9-24-02

**TANK CLEANING DATA** Tank Number \_\_\_\_\_ Volume \_\_\_\_\_

Tank Type \_\_\_\_\_ Volume Below Load Line \_\_\_\_\_  
**SEDIMENT OIL OR MISCELLANEOUS HYDROCARBON DATA**

Sediment Oil from: ☐ Pit ☐ Cellar ☐ Other

**MISCELLANEOUS OIL**

Tank Bottoms From: ☐ Pipeline Station ☐ Crude Terminal ☐ Refinery ☐ Other\*

Catchings From: ☐ Gasoline Plant ☐ Gathering Lines ☐ Salt Water Disposal System ☒ Other\*

☐ Pipeline Break Oil or Spill

\*Other (Explain) HAULED MUD OIL FROM PLANT

**VOLUME AND DESTINATION:** Estimated Volume 100 Bbls. Field test volume of good oil \_\_\_\_\_ Bbls.  
(Not required prior to Division approval)

Destination (Name and Location of treating plant or other facility) YATES PETROLEUM, MAMALOTES BAM #1,  
SEC 36, T-14-S, R-34-E

**DESTRUCTION OF SEDIMENT OIL BY:** ☐ Burning ☐ Pit Disposal ☐ Use on Roads or firewalls ☐ Other

(Explain) \_\_\_\_\_

Location of Destruction \_\_\_\_\_

Justification of Destruction \_\_\_\_\_

**CERTIFICATION:** (APPLICATION MAY BE MADE BY EITHER OF THE FOLLOWING)

I hereby certify that the information above is true and complete to the best of my knowledge and belief.

Owner GANDY CORPORATION

Transporter GANDY CORPORATION

By \_\_\_\_\_

Address BOX 827, TATUM, NM 88267

Title \_\_\_\_\_

Signature Marie Peterson

Date \_\_\_\_\_

Title BKKP Date 9-24-02

**OIL CONSERVATION DIVISION** VERBAL BY MARIE

Approved By Marie Peterson Title GEOLOGICAL / PETROLEUM  
TECHNICIAN

**SEP 26 2002**

A COPY OF THIS FORM MUST BE ON LOCATION DURING TANK CLEANING, REMOVAL OF SEDIMENT OIL OR MISCELLANEOUS HYDROCARBONS, AND MUST BE PRESENTED WITH TANK BOTTOMS, SEDIMENT OIL OR MISCELLANEOUS HYDROCARBONS AT THE TREATING PLANT TO WHICH IT IS DELIVERED.

DISTRIBUTION BY OCD	
	Santa Fe
	File
	Operator
	Transporter (2)

District I  
1625 N. French Dr., Hobbs, NM 88240  
District II  
1301 W. Grand Avenue, Artesia, NM 88210  
District III  
1000 Rio Brazos Road, Aztec, NM 87410  
District IV  
1220 S. St. Francis Dr., Santa Fe, NM 87505

State of New Mexico  
Energy Minerals and Natural Resources

Oil Conservation Division  
1220 South St. Francis Dr.  
Santa Fe, NM 87505

Form C-117 A  
Revised March 17, 1999

Submit 5 Copies to  
Appropriate District Office

PERMIT NO. H-25227

**TANK CLEANING, SEDIMENT OIL REMOVAL, TRANSPORTATION OF MISCELLANEOUS HYDROCARBONS AND DISPOSAL PERMIT**

Operator or Owner GANDY CORPORATION Address BOX 827, TATUM, NM 88267  
Lease or Facility Name PLANT WM-1-025 Location SEC 11, T-10-S, R-35-E  
U.L. - Sec. - Twp. - Rgc.

**OPERATION TO BE PERFORMED:**

☐ Tank Cleaning ☐ Sediment Oil Removal ☒ Transportation of Miscellaneous Hydrocarbons

Operator or Owner Representative authorizing work LEWIS WALKER

Date Work to be Performed 9-24-02

**TANK CLEANING DATA** Tank Number \_\_\_\_\_ Volume \_\_\_\_\_

Tank Type \_\_\_\_\_ Volume Below Load Line \_\_\_\_\_

**SEDIMENT OIL OR MISCELLANEOUS HYDROCARBON DATA**

Sediment Oil from: ☐ Pit ☐ Cellar ☐ Other

**MISCELLANEOUS OIL**

Tank Bottoms From: ☐ Pipeline Station ☐ Crude Terminal ☐ Refinery ☐ Other\*

Catchings From: ☐ Gasoline Plant ☐ Gathering Lines ☐ Salt Water Disposal System ☒ Other\*

☐ Pipeline Break Oil or Spill

\*Other (Explain) \_\_\_\_\_

HAULED MUD OIL FROM PLANT

**VOLUME AND DESTINATION:** Estimated Volume 70 Bbls. Field test volume of good oil \_\_\_\_\_ Bbls.  
(Not required prior to Division approval)

Destination (Name and Location of treating plant or other facility) RICKS EXPLORATION, BURRUS #5,  
SEC 27, T-12-S, R-38-E

**DESTRUCTION OF SEDIMENT OIL BY:** ☐ Burning ☐ Pit Disposal ☐ Use on Roads or firewalls ☐ Other

(Explain) \_\_\_\_\_

Location of Destruction \_\_\_\_\_

Justification of Destruction \_\_\_\_\_

**CERTIFICATION: (APPLICATION MAY BE MADE BY EITHER OF THE FOLLOWING)**

I hereby certify that the information above is true and complete to the best of my knowledge and belief.

Owner GANDY CORPORATION

Transporter GANDY CORPORATION

By \_\_\_\_\_

Address BOX 827, TATUM, NM 88267

Title \_\_\_\_\_

Signature [Signature]

Date \_\_\_\_\_

Title BKKP Date 9-24-02

**OIL CONSERVATION DIVISION** VERBAL BY MARIE

Approved By [Signature]

MARIE PETERSON  
Title GEOLOGICAL / PETROLEUM  
TECHNICIAN

Date SEP 26 2002

A COPY OF THIS FORM MUST BE ON LOCATION DURING TANK CLEANING, REMOVAL OF SEDIMENT OIL OR MISCELLANEOUS HYDROCARBONS, AND MUST BE PRESENTED WITH TANK BOTTOMS, SEDIMENT OIL OR MISCELLANEOUS HYDROCARBONS AT THE TREATING PLANT TO WHICH IT IS DELIVERED.

DISTRIBUTION BY OCD	
	Santa Fe
	File
	Operator
	Transporter (2)

District I  
1625 N. French Dr., Hobbs, NM 88240  
District II  
1301 W. Grand Avenue, Artesia, NM 88210  
District III  
1000 Rio Brazos Road, Aztec, NM 87410  
District IV  
1220 S. St. Francis Dr., Santa Fe, NM 87505

State of New Mexico  
Energy Minerals and Natural Resources

Oil Conservation Division  
1220 South St. Francis Dr.  
Santa Fe, NM 87505

Form C-117 A  
Revised March 17, 1999

Submit 5 Copies to  
Appropriate District Office

PERMIT NO. H-25219

**TANK CLEANING, SEDIMENT OIL REMOVAL, TRANSPORTATION OF MISCELLANEOUS HYDROCARBONS AND DISPOSAL PERMIT**

Operator or Owner GANDY CORPORATION Address BOX 827, TATUM, NM 88267  
Lease or Facility Name PLANT WM-1-025 Location SEC 11, T-10-S, R-35-E  
U.L. - Sec. - Twp. - Rge.

**OPERATION TO BE PERFORMED:**

☐ Tank Cleaning ☐ Sediment Oil Removal ☒ Transportation of Miscellaneous Hydrocarbons

Operator or Owner Representative authorizing work LEWIS WALKER

Date Work to be Performed 9-23-02  
TANK CLEANING DATA Tank Number \_\_\_\_\_ Volume \_\_\_\_\_

Tank Type \_\_\_\_\_ Volume Below Load Line \_\_\_\_\_  
SEDIMENT OIL OR MISCELLANEOUS HYDROCARBON DATA

Sediment Oil from: ☐ Pit ☐ Cellar ☐ Other

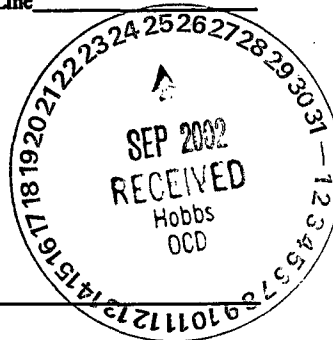
MISCELLANEOUS OIL

Tank Bottoms From: ☐ Pipeline Station ☐ Crude Terminal ☐ Refinery ☐ Other\*

Catchings From: ☐ Gasoline Plant ☐ Gathering Lines ☐ Salt Water Disposal System ☒ Other\*

☐ Pipeline Break Oil or Spill

\*Other (Explain) HAULED MUD OIL FROM PLANT



**VOLUME AND DESTINATION:** Estimated Volume 70 Bbls. Field test volume of good oil \_\_\_\_\_ Bbls.  
(Not required prior to Division approval)

Destination (Name and Location of treating plant or other facility) RICKS EXPLORATION, BURRUS #5,  
SEC 27, T-12-S, R-38-E

**DESTRUCTION OF SEDIMENT OIL BY:** ☐ Burning ☐ Pit Disposal ☐ Use on Roads or firewalls ☐ Other

(Explain) \_\_\_\_\_

Location of Destruction \_\_\_\_\_

Justification of Destruction \_\_\_\_\_

**CERTIFICATION: (APPLICATION MAY BE MADE BY EITHER OF THE FOLLOWING)**

I hereby certify that the information above is true and complete to the best of my knowledge and belief.

Owner GANDY CORPORATION

Transporter GANDY CORPORATION

By \_\_\_\_\_

Address BOX 827, TATUM, NM 88267

Title \_\_\_\_\_

Signature Rue Mark

Date \_\_\_\_\_

Title BKKP Date 9-24-02

**OIL CONSERVATION DIVISION** VERBAL BY MARIE

Approved By Marie Peterson Title MARIE PETERSON  
GEOLOGICAL / PETROLEUM  
TECHNICIAN

SEP 26 2002

A COPY OF THIS FORM MUST BE ON LOCATION DURING TANK CLEANING, REMOVAL OF SEDIMENT OIL OR MISCELLANEOUS HYDROCARBONS, AND MUST BE PRESENTED WITH TANK BOTTOMS, SEDIMENT OIL OR MISCELLANEOUS HYDROCARBONS AT THE TREATING PLANT TO WHICH IT IS DELIVERED.

DISTRIBUTION BY OCD	
	Santa Fe
	File
	Operator
	Transporter (2)

District I  
1625 N. French Dr., Hobbs, NM 88240  
District II  
1301 W. Grand Avenue, Artesia, NM 88210  
District III  
1000 Rio Brazos Road, Aztec, NM 87410  
District IV  
1220 S. St. Francis Dr., Santa Fe, NM 87505

State of New Mexico  
Energy Minerals and Natural Resources

Oil Conservation Division  
1220 South St. Francis Dr.  
Santa Fe, NM 87505

Form C-117 A  
Revised March 17, 1999

Submit 5 Copies to  
Appropriate District Office

PERMIT NO. H-25216

**TANK CLEANING, SEDIMENT OIL REMOVAL, TRANSPORTATION OF MISCELLANEOUS HYDROCARBONS AND DISPOSAL PERMIT**

Operator or Owner GANDY CORPORATION Address PO BOX 827 TATUM NM 88267  
Lease or Facility Name GANDY PLANT #5012 Location S11 T10s R35e LEA CO.  
U.L. - Sec. - Twp. - Rge.

**OPERATION TO BE PERFORMED:**

☐ Tank Cleaning ☐ Sediment Oil Removal ☒ Transportation of Miscellaneous Hydrocarbons

Operator or Owner Representative authorizing work DALE GANDY

Date Work to be Performed 9-20-02

**TANK CLEANING DATA** Tank Number \_\_\_\_\_ Volume \_\_\_\_\_

Tank Type \_\_\_\_\_ Volume Below Load Line \_\_\_\_\_

**SEDIMENT OIL OR MISCELLANEOUS HYDROCARBON DATA**

Sediment Oil from: ☐ Pit ☐ Cellar ☐ Other

**MISCELLANEOUS OIL**

Tank Bottoms From: ☐ Pipeline Station ☐ Crude Terminal ☐ Refinery ☐ Other\*

Catchings From: ☐ Gasoline Plant ☐ Gathering Lines ☐ Salt Water Disposal System ☐ Other\*

☐ Pipeline Break Oil or Spill

\*Other (Explain) \_\_\_\_\_

**VOLUME AND DESTINATION:** Estimated Volume 80 Bbls. Field test volume of good oil Mud Oil Bbls.  
(Not required prior to Division approval)

Destination (Name and Location of treating plant or other facility) Matador

Cooper 5-#9 S5 T20s R37e

**DESTRUCTION OF SEDIMENT OIL BY:** ☐ Burning ☐ Pit Disposal ☐ Use on Roads or firewalls ☐ Other

(Explain) \_\_\_\_\_

Location of Destruction \_\_\_\_\_

Justification of Destruction \_\_\_\_\_

**CERTIFICATION: (APPLICATION MAY BE MADE BY EITHER OF THE FOLLOWING)**

I hereby certify that the information above is true and complete to the best of my knowledge and belief.

Owner GANDY CORPORATION

Transporter GANDY CORPORATION

By \_\_\_\_\_

Address BOX 827 TATUM NM 88267

Title \_\_\_\_\_

Signature Lee Roy Bluth

Date \_\_\_\_\_

Title FIELD SUPERVISOR

Date \_\_\_\_\_

**OIL CONSERVATION DIVISION**

Approved By Marie Peterson Title \_\_\_\_\_

MARIE PETERSON  
GEOLOGICAL / PETROLEUM  
TECHNICIAN

Date \_\_\_\_\_

SEP 25 2002

A COPY OF THIS FORM MUST BE ON LOCATION DURING TANK CLEANING, REMOVAL OF SEDIMENT OIL OR MISCELLANEOUS HYDROCARBONS, AND MUST BE PRESENTED WITH TANK BOTTOMS, SEDIMENT OIL OR MISCELLANEOUS HYDROCARBONS AT THE TREATING PLANT TO WHICH IT IS DELIVERED.

DISTRIBUTION BY OCD	
	Santa Fe
	File
	Operator
	Transporter (2)



District I  
1625 N. French Dr., Hobbs, NM 88240  
District II  
1301 W. Grand Avenue, Artesia, NM 88210  
District III  
1000 Rio Brazos Road, Aztec, NM 87410  
District IV  
1220 S. St. Francis Dr., Santa Fe, NM 87505

State of New Mexico  
Energy Minerals and Natural Resources

Oil Conservation Division  
1220 South St. Francis Dr.  
Santa Fe, NM 87505

Form C-117 A  
Revised March 17, 1999

Submit 5 Copies to  
Appropriate District Office

PERMIT NO. H-25213

**TANK CLEANING, SEDIMENT OIL REMOVAL, TRANSPORTATION OF MISCELLANEOUS HYDROCARBONS AND DISPOSAL PERMIT**

Operator or Owner GANDY CORPORATION Address BOX 827, TATUM, NM 88267  
Lease or Facility Name PLANT WM-1-025 Location SEC 11, T-10-S, R-35-E  
U.L. - Sec. - Twp. - Rge.

**OPERATION TO BE PERFORMED:**

☐ Tank Cleaning ☐ Sediment Oil Removal ☒ Transportation of Miscellaneous Hydrocarbons

Operator or Owner Representative authorizing work LEWIS WALKER

Date Work to be Performed 9-21-02  
TANK CLEANING DATA Tank Number \_\_\_\_\_ Volume \_\_\_\_\_

Tank Type \_\_\_\_\_ Volume Below Load Line \_\_\_\_\_  
SEDIMENT OIL OR MISCELLANEOUS HYDROCARBON DATA

Sediment Oil from: ☐ Pit ☐ Cellar ☐ Other

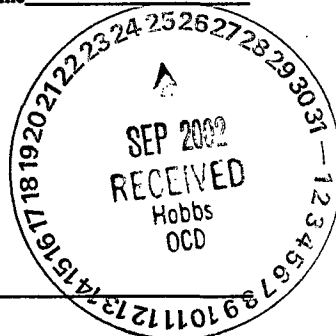
MISCELLANEOUS OIL

Tank Bottoms From: ☐ Pipeline Station ☐ Crude Terminal ☐ Refinery ☐ Other\*

Catchings From: ☐ Gasoline Plant ☐ Gathering Lines ☐ Salt Water Disposal System ☒ Other\*

☐ Pipeline Break Oil or Spill

\*Other (Explain) HAULED MUD OIL FROM PLANT



**VOLUME AND DESTINATION:** Estimated Volume 130 Bbls. Field test volume of good oil \_\_\_\_\_ Bbls.  
(Not required prior to Division approval)

Destination (Name and Location of treating plant or other facility) RICKS EXPLORATION, BURRUS #5,  
SEC 27, T-12-S, R-38-E

**DESTRUCTION OF SEDIMENT OIL BY:** ☐ Burning ☐ Pit Disposal ☐ Use on Roads or firewalls ☐ Other

(Explain) \_\_\_\_\_

Location of Destruction \_\_\_\_\_

Justification of Destruction \_\_\_\_\_

**CERTIFICATION: (APPLICATION MAY BE MADE BY EITHER OF THE FOLLOWING)**

I hereby certify that the information above is true and complete to the best of my knowledge and belief.

Owner GANDY CORPORATION Transporter GANDY CORPORATION  
By \_\_\_\_\_ Address BOX 827, TATUM, NM 88267  
Title \_\_\_\_\_ Signature [Signature]  
Date \_\_\_\_\_ Title BKKP Date 9-24-02

**OIL CONSERVATION DIVISION** VERBAL BY MARIE MARIE PETERSON  
Approved By [Signature] Title GEOLOGICAL / PETROLEUM  
TECHNICIAN Date \_\_\_\_\_

**SEP 26 2002**

A COPY OF THIS FORM MUST BE ON LOCATION DURING TANK CLEANING, REMOVAL OF SEDIMENT OIL OR MISCELLANEOUS HYDROCARBONS, AND MUST BE PRESENTED WITH TANK BOTTOMS, SEDIMENT OIL OR MISCELLANEOUS HYDROCARBONS AT THE TREATING PLANT TO WHICH IT IS DELIVERED.

DISTRIBUTION BY OCD	
	Santa Fe
	File
	Operator
	Transporter (2)

District I  
1625 N. French Dr., Hobbs, NM 88240  
District II  
1301 W. Grand Avenue, Artesia, NM 88210  
District III  
1000 Rio Brazos Road, Aztec, NM 87410  
District IV  
1220 S. St. Francis Dr., Santa Fe, NM 87505

State of New Mexico  
Energy Minerals and Natural Resources

Oil Conservation Division  
1220 South St. Francis Dr.  
Santa Fe, NM 87505

Form C-117 A  
Revised March 17, 1999

Submit 5 Copies to  
Appropriate District Office

PERMIT NO. H-25207

**TANK CLEANING, SEDIMENT OIL REMOVAL, TRANSPORTATION OF MISCELLANEOUS HYDROCARBONS AND DISPOSAL PERMIT**

Operator or Owner GANDY CORPORATION Address PO BOX 827 TATUM NM 88267  
Lease or Facility Name GANDY PLANT #5012 Location S11 T10s R35e LEA CO.  
U.L. - Sec. - Twp. - Rge.

**OPERATION TO BE PERFORMED:**

☐ Tank Cleaning ☐ Sediment Oil Removal ☒ Transportation of Miscellaneous Hydrocarbons

Operator or Owner Representative authorizing work DALE GANDY

Date Work to be Performed 9-18-02

**TANK CLEANING DATA** Tank Number \_\_\_\_\_ Volume \_\_\_\_\_

Tank Type \_\_\_\_\_ Volume Below Load Line \_\_\_\_\_  
**SEDIMENT OIL OR MISCELLANEOUS HYDROCARBON DATA**

Sediment Oil from: ☐ Pit ☐ Cellar ☐ Other

**MISCELLANEOUS OIL**

Tank Bottoms From: ☐ Pipeline Station ☐ Crude Terminal ☐ Refinery ☐ Other\*

Catchings From: ☐ Gasoline Plant ☐ Gathering Lines ☐ Salt Water Disposal System ☐ Other\*

☐ Pipeline Break Oil or Spill

\*Other (Explain) \_\_\_\_\_

**VOLUME AND DESTINATION:** Estimated Volume 100 Bbls. Field test volume of good oil Mud Oil Bbls.  
(Not required prior to Division approval)

Destination (Name and Location of treating plant or other facility) Matador

Cooper 5 #9 S5 R20s T37e  
**DESTRUCTION OF SEDIMENT OIL BY:** ☐ Burning ☐ Pit Disposal ☐ Use on Roads or firewalls ☐ Other

(Explain) \_\_\_\_\_

Location of Destruction \_\_\_\_\_

Justification of Destruction \_\_\_\_\_

**CERTIFICATION: (APPLICATION MAY BE MADE BY EITHER OF THE FOLLOWING)**

I hereby certify that the information above is true and complete to the best of my knowledge and belief.

Owner GANDY CORPORATION

Transporter GANDY CORPORATION

By \_\_\_\_\_

Address BOX 827 TATUM NM 88267

Title \_\_\_\_\_

Signature Lee Roy Blythe

Date \_\_\_\_\_

Title FIELD SUPERVISOR

Date \_\_\_\_\_

**OIL CONSERVATION DIVISION**

Approved By Chris Williams Title Dist. Supervisor Date 9/20/02

A COPY OF THIS FORM MUST BE ON LOCATION DURING TANK CLEANING, REMOVAL OF SEDIMENT OIL OR MISCELLANEOUS HYDROCARBONS, AND MUST BE PRESENTED WITH TANK BOTTOMS, SEDIMENT OIL OR MISCELLANEOUS HYDROCARBONS AT THE TREATING PLANT TO WHICH IT IS DELIVERED.

DISTRIBUTION BY OCD	
	Santa Fe
	File
	Operator
	Transporter (2)

District I  
1625 N. French Dr., Hobbs, NM 88240  
District II  
1301 W. Grand Avenue, Artesia, NM 88210  
District III  
1000 Rio Brazos Road, Aztec, NM 87410  
District IV  
1220 S. St. Francis Dr., Santa Fe, NM 87505

State of New Mexico  
Energy Minerals and Natural Resources

Oil Conservation Division  
1220 South St. Francis Dr.  
Santa Fe, NM 87505

Form C-117 A  
Revised March 17, 1999

Submit 5 Copies to  
Appropriate District Office

PERMIT NO. H-25199

**TANK CLEANING, SEDIMENT OIL REMOVAL, TRANSPORTATION OF MISCELLANEOUS HYDROCARBONS AND DISPOSAL PERMIT**

Operator or Owner GANDY CORPORATION Address PO BOX 827 TATUM NM 88267  
Lease or Facility Name GANDY PLANT #5012 Location S11 T10s R35e LEA CO.  
U.L. - Sec. - Twp. - Rge.

**OPERATION TO BE PERFORMED:**

☐ Tank Cleaning ☐ Sediment Oil Removal ☒ Transportation of Miscellaneous Hydrocarbons

Operator or Owner Representative authorizing work DALE GANDY

Date Work to be Performed 9-15-02

**TANK CLEANING DATA** Tank Number \_\_\_\_\_ Volume \_\_\_\_\_

Tank Type \_\_\_\_\_ Volume Below Load Line \_\_\_\_\_  
**SEDIMENT OIL OR MISCELLANEOUS HYDROCARBON DATA**

Sediment Oil from: ☐ Pit ☐ Cellar ☐ Other

**MISCELLANEOUS OIL**

Tank Bottoms From: ☐ Pipeline Station ☐ Crude Terminal ☐ Refinery ☐ Other\*

Catchings From: ☐ Gasoline Plant ☐ Gathering Lines ☐ Salt Water Disposal System ☐ Other\*

☐ Pipeline Break Oil or Spill

\*Other (Explain) \_\_\_\_\_

**VOLUME AND DESTINATION:** Estimated Volume 80 Bbls. Field test volume of good oil Mud Oil Bbls.  
(Not required prior to Division approval)

Destination (Name and Location of treating plant or other facility) Chesapeake Operating

Walter 4-1 S4 T17s R37e  
**DESTRUCTION OF SEDIMENT OIL BY:** ☐ Burning ☐ Pit Disposal ☐ Use on Roads or firewalls ☐ Other

(Explain) \_\_\_\_\_

Location of Destruction \_\_\_\_\_

Justification of Destruction \_\_\_\_\_

**CERTIFICATION: (APPLICATION MAY BE MADE BY EITHER OF THE FOLLOWING)**

I hereby certify that the information above is true and complete to the best of my knowledge and belief.

Owner GANDY CORPORATION

Transporter GANDY CORPORATION

By \_\_\_\_\_

Address BOX 827 TATUM NM 88267

Title \_\_\_\_\_

Signature Lee Roy Blythe

Date \_\_\_\_\_

Title FIELD SUPERVISOR

Date \_\_\_\_\_

**OIL CONSERVATION DIVISION**

Approved By Chris Williams Title \_\_\_\_\_

Dist. Supervisor  
[Signature]

Date 9/20/02

A COPY OF THIS FORM MUST BE ON LOCATION DURING TANK CLEANING, REMOVAL OF SEDIMENT OIL OR MISCELLANEOUS HYDROCARBONS, AND MUST BE PRESENTED WITH TANK BOTTOMS, SEDIMENT OIL OR MISCELLANEOUS HYDROCARBONS AT THE TREATING PLANT TO WHICH IT IS DELIVERED.

DISTRIBUTION BY OCD	
	Santa Fe
	File
	Operator
	Transporter (2)

District I  
1625 N. French Dr., Hobbs, NM 88240  
District II  
1301 W. Grand Avenue, Artesia, NM 88210  
District III  
1000 Rio Brazos Road, Aztec, NM 87410  
District IV  
1220 S. St. Francis Dr., Santa Fe, NM 87505

State of New Mexico  
Energy Minerals and Natural Resources

Oil Conservation Division  
1220 South St. Francis Dr.  
Santa Fe, NM 87505

Form C-117 A  
Revised March 17, 1999

Submit 5 Copies to  
Appropriate District Office

PERMIT NO. H-25188

**TANK CLEANING, SEDIMENT OIL REMOVAL, TRANSPORTATION OF MISCELLANEOUS HYDROCARBONS AND DISPOSAL PERMIT**

Operator or Owner GANDY CORPORATION Address BOX 827, TATUM, NM 88267  
Lease or Facility Name PLANT WM-1-025 Location SEC 11, T-10-S, R-35-E  
U.L. - Sec. - Twp. - Rge.

**OPERATION TO BE PERFORMED:**

☐ Tank Cleaning ☐ Sediment Oil Removal ☒ Transportation of Miscellaneous Hydrocarbons

Operator or Owner Representative authorizing work LEWIS WALKER

Date Work to be Performed 9-10-02  
**TANK CLEANING DATA** Tank Number \_\_\_\_\_ Volume \_\_\_\_\_

Tank Type \_\_\_\_\_ Volume Below Load Line \_\_\_\_\_  
**SEDIMENT OIL OR MISCELLANEOUS HYDROCARBON DATA**

Sediment Oil from: ☐ Pit ☐ Cellar ☐ Other

**MISCELLANEOUS OIL**


Tank Bottoms From: ☐ Pipeline Station ☐ Crude Terminal ☐ Refinery ☐ Other\*

Catchings From: ☐ Gasoline Plant ☐ Gathering Lines ☐ Salt Water Disposal System ☒ Other\*

☐ Pipeline Break Oil or Spill

\*Other (Explain) \_\_\_\_\_

**HAULED MUD OIL FROM PLANT**



**VOLUME AND DESTINATION:** Estimated Volume 100 Bbbls. Field test volume of good oil \_\_\_\_\_ Bbbls.  
(Not required prior to Division approval)

Destination (Name and Location of treating plant or other facility) CHESAPEAKE OPERATING WALTERS 1-4,  
SEC 4, T-17-S, R-37-E

**DESTRUCTION OF SEDIMENT OIL BY:** ☐ Burning ☐ Pit Disposal ☐ Use on Roads or firewalls ☐ Other

(Explain) \_\_\_\_\_

Location of Destruction \_\_\_\_\_

Justification of Destruction \_\_\_\_\_

**CERTIFICATION: (APPLICATION MAY BE MADE BY EITHER OF THE FOLLOWING)**

I hereby certify that the information above is true and complete to the best of my knowledge and belief.

Owner GANDY CORPORATION

Transporter GANDY CORPORATION

By \_\_\_\_\_

Address BOX 827, TATUM, NM 88267

Title \_\_\_\_\_

Signature Rue M. Ash

Date \_\_\_\_\_

Title BKKP Date 9-16-02

**OIL CONSERVATION DIVISION** VERBAL BY MARIE

Approved By Marie Peterson Title GEOLOGICAL / PETROLEUM  
TECHNICIAN

SEP 18 2002

A COPY OF THIS FORM MUST BE ON LOCATION DURING TANK CLEANING, REMOVAL OF SEDIMENT OIL OR MISCELLANEOUS HYDROCARBONS, AND MUST BE PRESENTED WITH TANK BOTTOMS, SEDIMENT OIL OR MISCELLANEOUS HYDROCARBONS AT THE TREATING PLANT TO WHICH IT IS DELIVERED.

DISTRIBUTION BY OCD	
	Santa Fe
	File
	Operator
	Transporter (2)

District I  
1625 N. French Dr., Hobbs, NM 88240  
District II  
1301 W. Grand Avenue, Artesia, NM 88210  
District III  
1000 Rio Brazos Road, Aztec, NM 87410  
District IV  
1220 S. St. Francis Dr., Santa Fe, NM 87505

State of New Mexico  
Energy Minerals and Natural Resources

Oil Conservation Division  
1220 South St. Francis Dr.  
Santa Fe, NM 87505

Form C-117 A  
Revised March 17, 1999

Submit 5 Copies to  
Appropriate District Office

PERMIT NO. H-25154

**TANK CLEANING, SEDIMENT OIL REMOVAL, TRANSPORTATION OF MISCELLANEOUS HYDROCARBONS AND DISPOSAL PERMIT**

Operator or Owner GANDY CORPORATION Address BOX 827, TATUM, NM 88267  
Lease or Facility Name PLANT WM-1-025 Location SEC 11, T-10-S, R-35-E  
U.L. - Sec. - Twp. - Rge.

**OPERATION TO BE PERFORMED:**

☐ Tank Cleaning ☐ Sediment Oil Removal ☒ Transportation of Miscellaneous Hydrocarbons

Operator or Owner Representative authorizing work LEWIS WALKER

Date Work to be Performed 8-29-02  
TANK CLEANING DATA Tank Number \_\_\_\_\_ Volume \_\_\_\_\_

Tank Type \_\_\_\_\_ Volume Below Load Line \_\_\_\_\_  
SEDIMENT OIL OR MISCELLANEOUS HYDROCARBON DATA

Sediment Oil from: ☐ Pit ☐ Cellar ☐ Other

MISCELLANEOUS OIL

Tank Bottoms From: ☐ Pipeline Station ☐ Crude Terminal ☐ Refinery ☐ Other\*

Catchings From: ☐ Gasoline Plant ☐ Gathering Lines ☐ Salt Water Disposal System ☒ Other\*

☐ Pipeline Break Oil or Spill

\*Other (Explain) HAULED MUD OIL FROM PLANT

**VOLUME AND DESTINATION:** Estimated Volume 100 Bbls. Field test volume of good oil \_\_\_\_\_ Bbls.  
(Not required prior to Division approval)

Destination (Name and Location of treating plant or other facility) CHESAPEAKE OPERATING, CHOCOLATE FOAM  
WING #1, Sec 34, T-14-S, R-35-E

**DESTRUCTION OF SEDIMENT OIL BY:** ☐ Burning ☐ Pit Disposal ☐ Use on Roads or firewalls ☐ Other

(Explain) \_\_\_\_\_

Location of Destruction \_\_\_\_\_

Justification of Destruction \_\_\_\_\_

**CERTIFICATION: (APPLICATION MAY BE MADE BY EITHER OF THE FOLLOWING)**

I hereby certify that the information above is true and complete to the best of my knowledge and belief.

Owner GANDY CORPORATION

Transporter GANDY CORPORATION

By \_\_\_\_\_

Address BOX 827, TATUM, NM 88267

Title \_\_\_\_\_

Signature [Signature]

Date \_\_\_\_\_

Title BKKP Date 8-30-02

**OIL CONSERVATION DIVISION**

Approved By [Signature] Title MARIE PETERSON  
GEOLOGICAL / PETROLEUM  
TECHNICIAN

SEP 03 2002

A COPY OF THIS FORM MUST BE ON LOCATION DURING TANK CLEANING, REMOVAL OF SEDIMENT OIL OR MISCELLANEOUS HYDROCARBONS, AND MUST BE PRESENTED WITH TANK BOTTOMS, SEDIMENT OIL OR MISCELLANEOUS HYDROCARBONS AT THE TREATING PLANT TO WHICH IT IS DELIVERED.

DISTRIBUTION BY OCD	
<input checked="" type="checkbox"/>	Santa Fe
<input type="checkbox"/>	File
<input type="checkbox"/>	Operator
<input type="checkbox"/>	Transporter (2)

District I  
1625 N. French Dr., Hobbs, NM 88240  
District II  
1301 W. Grand Avenue, Artesia, NM 88210  
District III  
1000 Rio Brazos Road, Aztec, NM 87410  
District IV  
1220 S. St. Francis Dr., Santa Fe, NM 87505

State of New Mexico  
Energy Minerals and Natural Resources

Oil Conservation Division  
1220 South St. Francis Dr.  
Santa Fe, NM 87505

Form C-117 A  
Revised March 17, 1999

Submit 5 Copies to  
Appropriate District Office

PERMIT NO. H-25131

**TANK CLEANING, SEDIMENT OIL REMOVAL, TRANSPORTATION OF MISCELLANEOUS HYDROCARBONS AND DISPOSAL PERMIT**

Operator or Owner GANDY CORPORATION Address PO BOX 827 TATUM NM 88267  
Lease or Facility Name GANDY PLANT # WM-1-025 Location S11 T10s R35e LEA CO.  
U.L. - Sec. - Twp. - Rge.

**OPERATION TO BE PERFORMED:**

☐ Tank Cleaning ☐ Sediment Oil Removal ☒ Transportation of Miscellaneous Hydrocarbons

Operator or Owner Representative authorizing work DALE GANDY

Date Work to be Performed 8-22-02

**TANK CLEANING DATA** Tank Number \_\_\_\_\_ Volume \_\_\_\_\_

Tank Type \_\_\_\_\_ Volume Below Load Line \_\_\_\_\_

**SEDIMENT OIL OR MISCELLANEOUS HYDROCARBON DATA**

Sediment Oil from: ☐ Pit ☐ Cellar ☐ Other

**MISCELLANEOUS OIL**

Tank Bottoms From: ☐ Pipeline Station ☐ Crude Terminal ☐ Refinery ☐ Other\*

Catchings From: ☐ Gasoline Plant ☐ Gathering Lines ☐ Salt Water Disposal System ☐ Other\*  
☐ Pipeline Break Oil or Spill

\*Other (Explain) \_\_\_\_\_

**VOLUME AND DESTINATION:** Estimated Volume 85 Bbls. Field test volume of good oil Mud Oil Bbls.  
(Not required prior to Division approval)

Destination (Name and Location of treating plant or other facility) Chesapeake Operating

Chocolate Foam Wing#1 S34 T14s R35e

**DESTRUCTION OF SEDIMENT OIL BY:** ☐ Burning ☐ Pit Disposal ☐ Use on Roads or firewalls ☐ Other

(Explain) \_\_\_\_\_

Location of Destruction \_\_\_\_\_

Justification of Destruction \_\_\_\_\_

**CERTIFICATION: (APPLICATION MAY BE MADE BY EITHER OF THE FOLLOWING)**

I hereby certify that the information above is true and complete to the best of my knowledge and belief.

Owner GANDY CORPORATION

Transporter GANDY CORPORATION

By \_\_\_\_\_

Address BOX 827 TATUM NM 88267

Title \_\_\_\_\_

Signature Leehey Blythe

Date \_\_\_\_\_

Title FIELD SUPERVISOR

Date \_\_\_\_\_

**OIL CONSERVATION DIVISION**

Approved By

Marie Peterson

Title

MARIE PETERSON  
GEOLOGICAL / PETROLEUM  
TECHNICIAN

Date

**AUG 26 2002**

COPY OF THIS FORM MUST BE ON LOCATION DURING TANK CLEANING, REMOVAL OF SEDIMENT OIL OR MISCELLANEOUS HYDROCARBONS, AND MUST BE PRESENTED WITH TANK BOTTOMS, SEDIMENT OIL OR MISCELLANEOUS HYDROCARBONS AT THE TREATING PLANT TO WHICH IT IS DELIVERED.

DISTRIBUTION BY OCD	
<input checked="" type="checkbox"/>	Santa Fe
<input type="checkbox"/>	File
<input type="checkbox"/>	Operator
<input type="checkbox"/>	Transporter (2)

+ Submit 5 copies to Appropriate District Office

**DISTRICT I**

P.O. Box 1980, Hobbs, NM 88241-1980

**DISTRICT II**

P.O. Drawer DD, Artesia, NM 88211-0719

**DISTRICT III**

1000 Rio Brazos Rd, Aztec, NM 87410

State of New Mexico

Energy, Minerals and Natural Resources Department

Form C-117 A

Revised 4-1-91

**OIL CONSERVATION DIVISION**

P.O. Box 2088

Santa Fe, New Mexico 87504-2088

PERMIT NO. 25118

**TANK CLEANING, SEDIMENT OIL REMOVAL, TRANSPORTATION OF MISCELLANEOUS HYDROCARBONS AND DISPOSAL PERMIT**

Operator or Owner GANDY CORPORATION Address P.O. BOX 827 TATUM, N.M. 88267

Lease or Facility Name GANDY PLANT # WM-1-025 Location S11 T10s R35e LEA CO.

U.L. - Sec. - Twp. - Rge.

**OPERATION TO BE PERFORMED:**

☐ Tank Cleaning ☐ Sediment Oil Removal ☒ Transportation of Miscellaneous Hydrocarbons

Operator or Owner Representative authorizing work DALE GANDY

Date Work to be Performed 8-14-02

**TANK CLEANING DATA** Tank Number \_\_\_\_\_ Volume \_\_\_\_\_

Tank Type \_\_\_\_\_ Volume Below Load Line \_\_\_\_\_

**SEDIMENT OIL OR MISCELLANEOUS HYDROCARBON DATA**

Sediment Oil from: ☐ Pit ☐ Cellar ☐ Other

**MISCELLANEOUS OIL**

Tank Bottoms From: ☐ Pipeline Station ☐ Crude Terminal ☐ Refinery ☐ Other\*

Catchings From: ☐ Gasoline Plant ☐ Gathering Lines ☐ Salt Water Disposal System ☐ Other\*

Pipeline Break Oil or Spill ☐

\*Other (Explain) \_\_\_\_\_

**VOLUME AND DESTINATION:** Estimated Volume 100 Bbls. Field test volume of good oil Mud Oil Bbls.  
(Not required prior to Division approval)

Destination (Name and Location of treating plant or other facility) Matador

Patterson 76 S5 T20s R37e

**DESTRUCTION OF SEDIMENT OIL BY:** ☐ Burning ☐ Pit Disposal ☐ Use on Roads or firewalls ☐ Other  
(Explain) \_\_\_\_\_

Location of Destruction \_\_\_\_\_

Justification of Destruction \_\_\_\_\_

**CERTIFICATION:** (APPLICATION MAY BE MADE BY EITHER OF THE FOLLOWING) Verbal By Gary Wink

I hereby certify that the information above is true and complete to the best of my knowledge and belief.

Owner GANDY CORPORATION Transporter GANDY CORPORATION

By \_\_\_\_\_ Address BOX 827 TATUM, N.M. 88267

Title \_\_\_\_\_ Signature Lee Roy Elythe

Date \_\_\_\_\_ Title FIELD SUPERVISOR Date \_\_\_\_\_

**OIL CONSERVATION DIVISION**

Approved By Linda Williams Title Mgmt Analyst Date 8-19-02

A COPY OF THIS FORM MUST BE ON LOCATION DURING TANK CLEANING, REMOVAL OF SEDIMENT OIL OR MISCELLANEOUS HYDROCARBONS, AND MUST BE PRESENTED WITH TANK BOTTOMS, SEDIMENT OIL OR MISCELLANEOUS HYDROCARBONS AT THE TREATING PLANT TO WHICH IT IS DELIVERED.

DISTRIBUTION BY OCD	
_____	Santa Fe
_____	File
_____	Operator
_____	Transporter (2)

DISTRICT I  
P.O. Box 1980, Hobbs, NM 88241-1980

DISTRICT II  
P.O. Drawer DD, Artesia, NM 88211-0719

DISTRICT III  
1000 Rio Brazos Rd, Aztec, NM 87410

State of New Mexico  
Energy, Minerals and Natural Resources Department

**OIL CONSERVATION DIVISION**

P.O. Box 2088  
Santa Fe, New Mexico 87504-2088

Form C-117 A  
Revised 4-1-91

PERMIT NO.

H-25109

**TANK CLEANING, SEDIMENT OIL REMOVAL, TRANSPORTATION OF MISCELLANEOUS HYDROCARBONS AND DISPOSAL PERMIT**

Operator or Owner GANDY CORPORATION Address P.O. BOX 827 TATUM, N.M. 88267

Lease or Facility Name GANDY PLANT # WM-1-025 Location S11 T10s R35e LEA CO.  
U.L. - Sec. - Twp. - Rge.

**OPERATION TO BE PERFORMED:**

☐ Tank Cleaning ☐ Sediment Oil Removal ☒ Transportation of Miscellaneous Hydrocarbons

Operator or Owner Representative authorizing work DALE GANDY

Date Work to be Performed 8-6-02

**TANK CLEANING DATA** Tank Number \_\_\_\_\_ Volume \_\_\_\_\_

Tank Type \_\_\_\_\_ Volume Below Load Line \_\_\_\_\_

**SEDIMENT OIL OR MISCELLANEOUS HYDROCARBON DATA**

Sediment Oil from: ☐ Pit ☐ Cellar ☐ Other

**MISCELLANEOUS OIL**

Tank Bottoms From: ☐ Pipeline Station ☐ Crude Terminal ☐ Refinery ☐ Other\*

Catchings From: ☐ Gasoline Plant ☐ Gathering Lines ☐ Salt Water Disposal System ☐ Other\*

Pipeline Break Oil or Spill ☐

\*Other (Explain) \_\_\_\_\_

**VOLUME AND DESTINATION:**

Estimated Volume 50 Bbls.

Field test volume of good oil Mud Oil Bbls.  
(Not required prior to Division approval)

Destination (Name and Location of treating plant or other facility) Chesapeake

Chocolate Foam Wing #1 S34 T14s R35e

**DESTRUCTION OF SEDIMENT OIL BY:**

☐ Burning ☐ Pit Disposal ☐ Use on Roads or firewalls ☐ Other

(Explain) \_\_\_\_\_

Location of Destruction \_\_\_\_\_

Justification of Destruction \_\_\_\_\_

**CERTIFICATION: (APPLICATION MAY BE MADE BY EITHER OF THE FOLLOWING)**

I hereby certify that the information above is true and complete to the best of my knowledge and belief. Verbal by Johnny Robinson

Owner GANDY CORPORATION

Transporter GANDY CORPORATION

By \_\_\_\_\_

Address BOX 827 TATUM, N.M. 88267

Title \_\_\_\_\_

Signature Lee Roy White

Date \_\_\_\_\_

Title FIELD SUPERVISOR Date \_\_\_\_\_

**OIL CONSERVATION DIVISION**

Approved By Marie Peterson Title GEOLOGICAL / PETROLEUM  
TECHNICIAN

MARIE PETERSON

**AUG 15 2002**

A COPY OF THIS FORM MUST BE ON LOCATION DURING TANK CLEANING, REMOVAL OF SEDIMENT OIL OR MISCELLANEOUS HYDROCARBONS, AND MUST BE PRESENTED WITH TANK BOTTOMS, SEDIMENT OIL OR MISCELLANEOUS HYDROCARBONS AT THE TREATING PLANT TO WHICH IT IS DELIVERED.

DISTRIBUTION BY OCD	
<input checked="" type="checkbox"/>	Santa Fe
<input type="checkbox"/>	File
<input type="checkbox"/>	Operator
<input type="checkbox"/>	Transporter (2)



DISTRICT I  
P.O. Box 1980, Hobbs, NM 88241-1980

DISTRICT II  
P.O. Drawer DD, Artesia, NM 88211-0719

DISTRICT III  
1000 Rio Brazos Rd, Aztec, NM 87410

State of New Mexico  
Energy, Minerals and Natural Resources Department

# OIL CONSERVATION DIVISION

P.O. Box 2088  
Santa Fe, New Mexico 87504-2088

Form C-117 A  
Revised 4-1-91

PERMIT NO. H-25084

## TANK CLEANING, SEDIMENT OIL REMOVAL, TRANSPORTATION OF MISCELLANEOUS HYDROCARBONS AND DISPOSAL PERMIT

Operator or Owner GANDY CORPORATION Address P.O. BOX 827 TATUM, N.M. 88267

Lease or Facility Name GANDY PLANT # WM-1-025 Location S11 T10s R35e LEA CO.

U.L. - Sec. - Twp. - Rgc.

### OPERATION TO BE PERFORMED:

☐ Tank Cleaning ☐ Sediment Oil Removal ☒ Transportation of Miscellaneous Hydrocarbons

Operator or Owner Representative authorizing work DALE GANDY

Date Work to be Performed 8-4-02

**TANK CLEANING DATA** Tank Number \_\_\_\_\_ Volume \_\_\_\_\_

Tank Type \_\_\_\_\_ Volume Below Load Line \_\_\_\_\_

### SEDIMENT OIL OR MISCELLANEOUS HYDROCARBON DATA

Sediment Oil from: ☐ Pit ☐ Cellar ☐ Other

### MISCELLANEOUS OIL

Tank Bottoms From: ☐ Pipeline Station ☐ Crude Terminal ☐ Refinery ☐ Other\*

Catchings From: ☐ Gasoline Plant ☐ Gathering Lines ☐ Salt Water Disposal System ☐ Other\*

Pipeline Break Oil or Spill ☐

\*Other (Explain) \_\_\_\_\_

**VOLUME AND DESTINATION:** Estimated Volume 75 Bbls. Field test volume of good oil Mud Oil Bbls.

(Not required prior to Division approval)

Destination (Name and Location of treating plant or other facility) Chesapeake Operating

Chocolate Foam Wing #1 S34 T14s R35e

**DESTRUCTION OF SEDIMENT OIL BY:** ☐ Burning ☐ Pit Disposal ☐ Use on Roads or firewalls ☐ Other

(Explain) \_\_\_\_\_

Location of Destruction \_\_\_\_\_

Justification of Destruction \_\_\_\_\_

### CERTIFICATION: (APPLICATION MAY BE MADE BY EITHER OF THE FOLLOWING)

I hereby certify that the information above is true and complete to the best of my knowledge and belief.

Owner GANDY CORPORATION Transporter GANDY CORPORATION

By \_\_\_\_\_ Address BOX 827 TATUM, N.M. 88267

Title \_\_\_\_\_ Signature Lee Ray Blythe

Date \_\_\_\_\_ Title FIELD SUPERVISOR Date \_\_\_\_\_

### OIL CONSERVATION DIVISION

Approved By Marie Peterson Title MARIE PETERSON Date AUG 07 2002

GEOLOGICAL/PETROLEUM  
TECHNICIAN

A COPY OF THIS FORM MUST BE ON LOCATION DURING TANK CLEANING, REMOVAL OF SEDIMENT OIL OR MISCELLANEOUS HYDROCARBONS, AND MUST BE PRESENTED WITH TANK BOTTOMS, SEDIMENT OIL OR MISCELLANEOUS HYDROCARBONS AT THE TREATING PLANT TO WHICH IT IS DELIVERED.

DISTRIBUTION BY OCD	
	Santa Fe
	File
	Operator
	Transporter (2)

DISTRICT I

P.O. Box 1980, Hobbs, NM 88241-1980

DISTRICT II

P.O. Drawer DD, Artesia, NM 88211-0719

DISTRICT III

1000 Rio Brazos Rd, Aztec, NM 87410

State of New Mexico  
Energy, Minerals and Natural Resources Department

OIL CONSERVATION DIVISION

P.O. Box 2088  
Santa Fe, New Mexico 87504-2088

Form C-117 A  
Revised 4-1-91

PERMIT NO. H-25074

TANK CLEANING, SEDIMENT OIL REMOVAL, TRANSPORTATION OF MISCELLANEOUS HYDROCARBONS AND DISPOSAL PERMIT

Operator or Owner GANDY CORPORATION Address P.O. BOX 827 TATUM, N.M. 88267

Lease or Facility Name GANDY PLANT # WM-1-025 Location S11 T10s R35e LEA CO.  
U.L. - Sec. - Twp. - Rge.

OPERATION TO BE PERFORMED:

☐ Tank Cleaning ☐ Sediment Oil Removal ☒ Transportation of Miscellaneous Hydrocarbons

Operator or Owner Representative authorizing work DALE GANDY

Date Work to be Performed 7-31-02

TANK CLEANING DATA Tank Number \_\_\_\_\_ Volume \_\_\_\_\_

Tank Type \_\_\_\_\_ Volume Below Load Line \_\_\_\_\_

SEDIMENT OIL OR MISCELLANEOUS HYDROCARBON DATA

Sediment Oil from: ☐ Pit ☐ Cellar ☐ Other

MISCELLANEOUS OIL

Tank Bottoms From: ☐ Pipeline Station ☐ Crude Terminal ☐ Refinery ☐ Other\*

Catchings From: ☐ Gasoline Plant ☐ Gathering Lines ☐ Salt Water Disposal System ☐ Other\*

Pipeline Break Oil or Spill ☐

\*Other (Explain) \_\_\_\_\_

VOLUME AND DESTINATION: Estimated Volume 75 Bbls. Field test volume of good oil Mud Oil Bbls.  
(Not required prior to Division approval)

Destination (Name and Location of treating plant or other facility) C. W. Trainer

Williams #1 S34 T14s R31e

DESTRUCTION OF SEDIMENT OIL BY: ☐ Burning ☐ Pit Disposal ☐ Use on Roads or firewalls ☐ Other  
(Explain) \_\_\_\_\_

Location of Destruction \_\_\_\_\_

Justification of Destruction \_\_\_\_\_

CERTIFICATION: (APPLICATION MAY BE MADE BY EITHER OF THE FOLLOWING)

I hereby certify that the information above is true and complete to the best of my knowledge and belief.

Owner GANDY CORPORATION Transporter GANDY CORPORATION

By \_\_\_\_\_ Address BOX 827 TATUM, N.M. 88267

Title \_\_\_\_\_ Signature Lee Ray Blythe

Date \_\_\_\_\_ Title FIELD SUPERVISOR Date \_\_\_\_\_

OIL CONSERVATION DIVISION

Approved By Maria Peterson Title GEOLOGICAL / PETROLEUM Date \_\_\_\_\_  
TECHNICIAN

AUG 07 2002

A COPY OF THIS FORM MUST BE ON LOCATION DURING TANK CLEANING, REMOVAL OF SEDIMENT OIL OR MISCELLANEOUS HYDROCARBONS, AND MUST BE PRESENTED WITH TANK BOTTOMS, SEDIMENT OIL OR MISCELLANEOUS HYDROCARBONS AT THE TREATING PLANT TO WHICH IT IS DELIVERED.

DISTRIBUTION BY OCD	
	Santa Fe
	File
	Operator
	Transporter (2)

District I  
1625 N. French Dr., Hobbs, NM 88240  
District II  
1301 W. Grand Avenue, Artesia, NM 88210  
District III  
1000 Rio Brazos Road, Aztec, NM 87410  
District IV  
1220 S. St. Francis Dr., Santa Fe, NM 87505

State of New Mexico  
Energy Minerals and Natural Resources

Oil Conservation Division  
1220 South St. Francis Dr.  
Santa Fe, NM 87505

Form C-117 A  
Revised March 17, 1999

Submit 5 Copies to  
Appropriate District Office

PERMIT NO. H-25037

**TANK CLEANING, SEDIMENT OIL REMOVAL, TRANSPORTATION OF MISCELLANEOUS HYDROCARBONS AND DISPOSAL PERMIT**

Operator or Owner GANDY CORPORATION Address BOX 827, TATUM, NM 88267  
Lease or Facility Name PLANT WM-1-025 Location SEC 11, T-10-S, R-35-E  
U.L. - Sec. - Twp. - Rge.

**OPERATION TO BE PERFORMED:**

☐ Tank Cleaning ☐ Sediment Oil Removal ☒ Transportation of Miscellaneous Hydrocarbons

Operator or Owner Representative authorizing work LEWIS WALKER

Date Work to be Performed 7-18-02

TANK CLEANING DATA Tank Number \_\_\_\_\_ Volume \_\_\_\_\_

Tank Type \_\_\_\_\_ Volume Below Load Line \_\_\_\_\_  
SEDIMENT OIL OR MISCELLANEOUS HYDROCARBON DATA

Sediment Oil from: ☐ Pit ☐ Cellar ☐ Other

MISCELLANEOUS OIL

Tank Bottoms From: ☐ Pipeline Station ☐ Crude Terminal ☐ Refinery ☐ Other\*

Catchings From: ☐ Gasoline Plant ☐ Gathering Lines ☐ Salt Water Disposal System ☒ Other\*

☐ Pipeline Break Oil or Spill

\*Other (Explain) \_\_\_\_\_

HAULED MUD OIL FROM PLANT

VOLUME AND DESTINATION: Estimated Volume 60 Bbls. Field test volume of good oil \_\_\_\_\_ Bbls.  
(Not required prior to Division approval)

Destination (Name and Location of treating plant or other facility) RICKS EXPLORATION, INC., BURRIS #6  
SEC 22, T-12-S, R-38-E

DESTRUCTION OF SEDIMENT OIL BY: ☐ Burning ☐ Pit Disposal ☐ Use on Roads or firewalls ☐ Other

(Explain) \_\_\_\_\_

Location of Destruction \_\_\_\_\_

Justification of Destruction \_\_\_\_\_

**CERTIFICATION: (APPLICATION MAY BE MADE BY EITHER OF THE FOLLOWING)**

I hereby certify that the information above is true and complete to the best of my knowledge and belief.

Owner GANDY CORPORATION

Transporter GANDY CORPORATION

By \_\_\_\_\_

Address BOX 827, TATUM, NM 88267

Title \_\_\_\_\_

Signature Lucy Mark

Date \_\_\_\_\_

Title BKKP Date 7-18-02

**OIL CONSERVATION DIVISION** VERBAL BY MARIE

Approved By Marie Peterson Title MARIE PETERSON  
GEOLOGICAL / PETROLEUM  
TECHNICIAN

**JUL 23 2002**

A COPY OF THIS FORM MUST BE ON LOCATION DURING TANK CLEANING, REMOVAL OF SEDIMENT OIL OR MISCELLANEOUS HYDROCARBONS, AND MUST BE PRESENTED WITH TANK BOTTOMS, SEDIMENT OIL OR MISCELLANEOUS HYDROCARBONS AT THE TREATING PLANT TO WHICH IT IS DELIVERED.

DISTRIBUTION BY OCD	
	Santa Fe
	File
	Operator
	Transporter (2)

District I  
1625 N. French Dr., Hobbs, NM 88240  
District II  
1301 W. Grand Avenue, Artesia, NM 88210  
District III  
1000 Rio Brazos Road, Aztec, NM 87410  
District IV  
1220 S. St. Francis Dr., Santa Fe, NM 87505

State of New Mexico  
Energy Minerals and Natural Resources

Oil Conservation Division  
1220 South St. Francis Dr.  
Santa Fe, NM 87505

Form C-117 A  
Revised March 17, 1999

Submit 5 Copies to  
Appropriate District Office

PERMIT NO. H-25032

**TANK CLEANING, SEDIMENT OIL REMOVAL, TRANSPORTATION OF MISCELLANEOUS HYDROCARBONS AND DISPOSAL PERMIT**

Operator or Owner GANDY CORPORATION Address BOX 827, TATUM, NM 88267  
Lease or Facility Name PLANT WM-1-025 Location SEC 11, T-10-S, R-35-E  
U.L. - Sec. - Twp. - Rge.

**OPERATION TO BE PERFORMED:**

☐ Tank Cleaning ☐ Sediment Oil Removal ☒ Transportation of Miscellaneous Hydrocarbons

Operator or Owner Representative authorizing work LEWIS WALKER

Date Work to be Performed 7-16-02  
**TANK CLEANING DATA** Tank Number \_\_\_\_\_ Volume \_\_\_\_\_

Tank Type \_\_\_\_\_ Volume Below Load Line \_\_\_\_\_  
**SEDIMENT OIL OR MISCELLANEOUS HYDROCARBON DATA**

Sediment Oil from: ☐ Pit ☐ Cellar ☐ Other

**MISCELLANEOUS OIL**

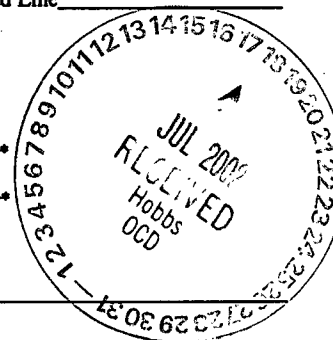
Tank Bottoms From: ☐ Pipeline Station ☐ Crude Terminal ☐ Refinery ☐ Other\*

Catchings From: ☐ Gasoline Plant ☐ Gathering Lines ☐ Salt Water Disposal System ☒ Other\*

☐ Pipeline Break Oil or Spill

\*Other (Explain) \_\_\_\_\_

HAULED MUD OIL FROM PLANT



**VOLUME AND DESTINATION:** Estimated Volume 60 Bbbs. Field test volume of good oil \_\_\_\_\_ Bbbs.  
(Not required prior to Division approval)

Destination (Name and Location of treating plant or other facility) RICKS EXPLORATION, BURRIS #6,  
SEC 22, T-12-S, R-38-E

**DESTRUCTION OF SEDIMENT OIL BY:** ☐ Burning ☐ Pit Disposal ☐ Use on Roads or firewalls ☐ Other

(Explain) \_\_\_\_\_

Location of Destruction \_\_\_\_\_

Justification of Destruction \_\_\_\_\_

**CERTIFICATION:** (APPLICATION MAY BE MADE BY EITHER OF THE FOLLOWING)

I hereby certify that the information above is true and complete to the best of my knowledge and belief.

Owner GANDY CORPORATION Transporter GANDY CORPORATION  
By \_\_\_\_\_ Address BOX 827, TATUM, NM 88267  
Title \_\_\_\_\_ Signature [Signature]  
Date \_\_\_\_\_ Title BKKP Date 7-17-02

**OIL CONSERVATION DIVISION** VERBAL BY MARIE

Approved By [Signature: Marie Peterson] Title MARIE PETERSON  
GEOLOGICAL / PETROLEUM  
TECHNICIAN

Date JUL 22 2002

A COPY OF THIS FORM MUST BE ON LOCATION DURING TANK CLEANING, REMOVAL OF SEDIMENT OIL OR MISCELLANEOUS HYDROCARBONS, AND MUST BE PRESENTED WITH TANK BOTTOMS, SEDIMENT OIL OR MISCELLANEOUS HYDROCARBONS AT THE TREATING PLANT TO WHICH IT IS DELIVERED.

DISTRIBUTION BY OCD	
	Santa Fe
	File
	Operator
	Transporter (2)

District I  
1625 N. French Dr., Hobbs, NM 88240  
District II  
1301 W. Grand Avenue, Artesia, NM 88210  
District III  
1000 Rio Brazos Road, Aztec, NM 87410  
District IV  
1220 S. St. Francis Dr., Santa Fe, NM 87505

State of New Mexico  
Energy Minerals and Natural Resources

Oil Conservation Division  
1220 South St. Francis Dr.  
Santa Fe, NM 87505

Form C-117 A  
Revised March 17, 1999

Submit 5 Copies to  
Appropriate District Office

PERMIT NO. 4-25025

**TANK CLEANING, SEDIMENT OIL REMOVAL, TRANSPORTATION OF MISCELLANEOUS HYDROCARBONS AND DISPOSAL PERMIT**

Operator or Owner GANDY CORPORATION Address BOX 827, TATUM, NM 88267  
Lease or Facility Name PLANT WM-1-025 Location SEC 11, T-10-S, R-35-E  
U.L. - Sec. - Twp. - Rge.

**OPERATION TO BE PERFORMED:**

☐ Tank Cleaning ☐ Sediment Oil Removal ☒ Transportation of Miscellaneous Hydrocarbons

Operator or Owner Representative authorizing work LEWIS WALKER

Date Work to be Performed 7-15-02

**TANK CLEANING DATA** Tank Number \_\_\_\_\_ Volume \_\_\_\_\_

Tank Type \_\_\_\_\_ Volume Below Load Line \_\_\_\_\_

**SEDIMENT OIL OR MISCELLANEOUS HYDROCARBON DATA**

Sediment Oil from: ☐ Pit ☐ Cellar ☐ Other

**MISCELLANEOUS OIL**

Tank Bottoms From: ☐ Pipeline Station ☐ Crude Terminal ☐ Refinery ☐ Other\*

Catchings From: ☐ Gasoline Plant ☐ Gathering Lines ☐ Salt Water Disposal System ☒ Other\*

☐ Pipeline Break Oil or Spill

\*Other (Explain) \_\_\_\_\_

HAULED MUD OIL FROM PLANT

**VOLUME AND DESTINATION:** Estimated Volume 80 Bbls. Field test volume of good oil \_\_\_\_\_ Bbls.  
(Not required prior to Division approval)

Destination (Name and Location of treating plant or other facility) RICKS EXPLORATION, BURRIS #6,

SEC 22, T-12-S, R-38-E

**DESTRUCTION OF SEDIMENT OIL BY:** ☐ Burning ☐ Pit Disposal ☐ Use on Roads or firewalls ☐ Other

(Explain) \_\_\_\_\_

Location of Destruction \_\_\_\_\_

Justification of Destruction \_\_\_\_\_

**CERTIFICATION:** (APPLICATION MAY BE MADE BY EITHER OF THE FOLLOWING)

I hereby certify that the information above is true and complete to the best of my knowledge and belief.

Owner GANDY CORPORATION Transporter GANDY CORPORATION  
By \_\_\_\_\_ Address BOX 827, TATUM, NM 88267  
Title \_\_\_\_\_ Signature [Signature]  
Date \_\_\_\_\_ Title BKKP Date 7-15-02

**OIL CONSERVATION DIVISION**

VERBAL BY MARIE

Approved By Marie Peterson Title MARIE PETERSON Date JUL 17 2002  
GEOLOGICAL / PETROLEUM  
TECHNICIAN

A COPY OF THIS FORM MUST BE ON LOCATION DURING TANK CLEANING, REMOVAL OF SEDIMENT OIL OR MISCELLANEOUS HYDROCARBONS, AND MUST BE PRESENTED WITH TANK BOTTOMS, SEDIMENT OIL OR MISCELLANEOUS HYDROCARBONS AT THE TREATING PLANT TO WHICH IT IS DELIVERED.

DISTRIBUTION BY OCD	
	Santa Fe
	File
	Operator
	Transporter (2)

DISTRICT I

P.O.Box 1980, Hobbs, NM 88241-1980

DISTRICT II

P.O. Drawer DD, Artesia, NM 88211-0719

DISTRICT III

1000 Rio Brazos Rd, Aztec, NM 87410

OIL CONSERVATION DIVISION

P.O. Box 2088

Santa Fe, New Mexico 87504-2088

PERMIT NO. H-25010

TANK CLEANING, SEDIMENT OIL REMOVAL, TRANSPORTATION OF MISCELLANEOUS HYDROCARBONS AND DISPOSAL PERMIT

Operator or Owner GANDY CORPORATION Address P.O. BOX 827 TATUM, N.M. 88267

Lease or Facility Name GANDY PLANT # WM-1-025 Location S11 T10s R35e LEA CO.

U.L. - Sec. - Twp. - Rge.

OPERATION TO BE PERFORMED:

☐ Tank Cleaning ☐ Sediment Oil Removal ☒ Transportation of Miscellaneous Hydrocarbons

Operator or Owner Representative authorizing work DALE GANDY

Date Work to be Performed 7-8-02

TANK CLEANING DATA Tank Number \_\_\_\_\_ Volume \_\_\_\_\_

Tank Type \_\_\_\_\_ Volume Below Load Line \_\_\_\_\_

SEDIMENT OIL OR MISCELLANEOUS HYDROCARBON DATA

Sediment Oil from: ☐ Pit ☐ Cellar ☐ Other

MISCELLANEOUS OIL

Tank Bottoms From: ☐ Pipeline Station ☐ Crude Terminal ☐ Refinery ☐ Other\*

Catchings From: ☐ Gasoline Plant ☐ Gathering Lines ☐ Salt Water Disposal System ☐ Other\*

Pipeline Break Oil or Spill ☐

\*Other (Explain) \_\_\_\_\_

VOLUME AND DESTINATION:

Estimated Volume 75 Bbls.

Field test volume of good oil Mud Oil Bbls.  
(Not required prior to Division approval)

Destination (Name and Location of treating plant or other facility) Patterson Petroleum

Dash 31-2 S31 T17s R34e

DESTRUCTION OF SEDIMENT OIL BY:

☐ Burning ☐ Pit Disposal ☐ Use on Roads or firewalls ☐ Other

(Explain) \_\_\_\_\_

Location of Destruction \_\_\_\_\_

Justification of Destruction \_\_\_\_\_

CERTIFICATION: (APPLICATION MAY BE MADE BY EITHER OF THE FOLLOWING) Verbal by Bill Pritchard

I hereby certify that the information above is true and complete to the best of my knowledge and belief.

Owner GANDY CORPORATION

Transporter GANDY CORPORATION

By \_\_\_\_\_

Address BOX 827 TATUM, N.M. 88267

Title \_\_\_\_\_

Signature Lee Roy Glynn

Date \_\_\_\_\_

Title FIELD SUPERVISOR Date \_\_\_\_\_

OIL CONSERVATION DIVISION

Approved By Marie Peterson Title MARIE PETERSON Date JUL 10 2002

GEOLOGICAL / PETROLEUM  
TECHNICIAN

A COPY OF THIS FORM MUST BE ON LOCATION DURING TANK CLEANING, REMOVAL OF SEDIMENT OIL OR MISCELLANEOUS HYDROCARBONS, AND MUST BE PRESENTED WITH TANK BOTTOMS, SEDIMENT OIL OR MISCELLANEOUS HYDROCARBONS AT THE TREATING PLANT TO WHICH IT IS DELIVERED.

DISTRIBUTION BY OCD	
<input checked="" type="checkbox"/>	Santa Fe
<input type="checkbox"/>	File
<input type="checkbox"/>	Operator
<input type="checkbox"/>	Transporter (2)

District I  
1625 N. French Dr., Hobbs, NM 88240  
District II  
1301 W. Grand Avenue, Artesia, NM 88210  
District III  
1000 Rio Brazos Road, Aztec, NM 87410  
District IV  
1220 S. St. Francis Dr., Santa Fe, NM 87505

State of New Mexico  
Energy Minerals and Natural Resources

Oil Conservation Division  
1220 South St. Francis Dr.  
Santa Fe, NM 87505

Form C-117 A  
Revised March 17, 1999

Submit 5 Copies to  
Appropriate District Office

PERMIT NO. H-24996

**TANK CLEANING, SEDIMENT OIL REMOVAL, TRANSPORTATION OF MISCELLANEOUS HYDROCARBONS AND DISPOSAL PERMIT**

Operator or Owner GANDY CORPORATION Address BOX 827, TATUM, NM 88267  
Lease or Facility Name PLANT WM-1-025 Location SEC 11, T-10-S, R-35-E  
U.L. - Sec. - Twp. - Rgc.

**OPERATION TO BE PERFORMED:**

☐ Tank Cleaning ☐ Sediment Oil Removal ☒ Transportation of Miscellaneous Hydrocarbons

Operator or Owner Representative authorizing work LEWIS WALKER

Date Work to be Performed 7-5-02

TANK CLEANING DATA Tank Number \_\_\_\_\_ Volume \_\_\_\_\_

Tank Type \_\_\_\_\_ Volume Below Load Line \_\_\_\_\_

**SEDIMENT OIL OR MISCELLANEOUS HYDROCARBON DATA**

Sediment Oil from: ☐ Pit ☐ Cellar ☐ Other

**MISCELLANEOUS OIL**

Tank Bottoms From: ☐ Pipeline Station ☐ Crude Terminal ☐ Refinery ☐ Other\*

Catchings From: ☐ Gasoline Plant ☐ Gathering Lines ☐ Salt Water Disposal System ☒ Other\*

☐ Pipeline Break Oil or Spill

\*Other (Explain) \_\_\_\_\_

HAULED MUD OIL FROM PLANT

**VOLUME AND DESTINATION:** Estimated Volume 30 Bbls. Field test volume of good oil \_\_\_\_\_ Bbls.  
(Not required prior to Division approval)

Destination (Name and Location of treating plant or other facility) CHESAPEAKE OPERATING

CHOCOLATE FOAM WING #1, SEC 4, T-14-S, R-35-E

**DESTRUCTION OF SEDIMENT OIL BY:** ☐ Burning ☐ Pit Disposal ☐ Use on Roads or firewalls ☐ Other

(Explain) \_\_\_\_\_

Location of Destruction \_\_\_\_\_

Justification of Destruction \_\_\_\_\_

**CERTIFICATION:** (APPLICATION MAY BE MADE BY EITHER OF THE FOLLOWING)

I hereby certify that the information above is true and complete to the best of my knowledge and belief.

Owner GANDY CORPORATION

Transporter GANDY CORPORATION

By \_\_\_\_\_

Address BOX 827, TATUM, NM 88267

Title \_\_\_\_\_

Signature Rue Mark

Date \_\_\_\_\_

Title BKKP Date 7-5-02

**OIL CONSERVATION DIVISION** VERBAL BY MARIE

Approved By Marie Peterson Title MARIE PETERSON  
GEOLOGICAL / PETROLEUM  
TECHNICIAN

Date JUL 09 2002

A COPY OF THIS FORM MUST BE ON LOCATION DURING TANK CLEANING, REMOVAL OF SEDIMENT OIL OR MISCELLANEOUS HYDROCARBONS, AND MUST BE PRESENTED WITH TANK BOTTOMS, SEDIMENT OIL OR MISCELLANEOUS HYDROCARBONS AT THE TREATING PLANT TO WHICH IT IS DELIVERED.

DISTRIBUTION BY OCD	
<input checked="" type="checkbox"/>	Santa Fe
<input type="checkbox"/>	File
<input type="checkbox"/>	Operator
<input type="checkbox"/>	Transporter (2)

District I  
1625 N. French Dr., Hobbs, NM 88240  
District II  
1301 W. Grand Avenue, Artesia, NM 88210  
District III  
1000 Rio Brazos Road, Aztec, NM 87410  
District IV  
1220 S. St. Francis Dr., Santa Fe, NM 87505

State of New Mexico  
Energy Minerals and Natural Resources

Oil Conservation Division  
1220 South St. Francis Dr.  
Santa Fe, NM 87505

Form C-117 A  
Revised March 17, 1999

Submit 5 Copies to  
Appropriate District Office

PERMIT NO. H-24995

**TANK CLEANING, SEDIMENT OIL REMOVAL, TRANSPORTATION OF MISCELLANEOUS HYDROCARBONS AND DISPOSAL PERMIT**

Operator or Owner GANDY CORPORATION Address BOX 827, TATUM, NM 88267  
Lease or Facility Name PLANT WM-1-025 Location SEC 11, T-10-S, R-35-E  
U.L. - Sec. - Twp. - Rge.

**OPERATION TO BE PERFORMED:**

☐ Tank Cleaning ☐ Sediment Oil Removal ☒ Transportation of Miscellaneous Hydrocarbons

Operator or Owner Representative authorizing work LEWIS WALKER

Date Work to be Performed 7-4-02

TANK CLEANING DATA Tank Number \_\_\_\_\_ Volume \_\_\_\_\_

Tank Type \_\_\_\_\_ Volume Below Load Line \_\_\_\_\_

**SEDIMENT OIL OR MISCELLANEOUS HYDROCARBON DATA**

Sediment Oil from: ☐ Pit ☐ Cellar ☐ Other

**MISCELLANEOUS OIL**

Tank Bottoms From: ☐ Pipeline Station ☐ Crude Terminal ☐ Refinery ☐ Other\*

Catchings From: ☐ Gasoline Plant ☐ Gathering Lines ☐ Salt Water Disposal System ☒ Other\*

☐ Pipeline Break Oil or Spill

\*Other (Explain) HAULED MUD OIL FROM PLANT

**VOLUME AND DESTINATION:** Estimated Volume 50 Bbls. Field test volume of good oil \_\_\_\_\_ Bbls.  
(Not required prior to Division approval)

Destination (Name and Location of treating plant or other facility) PATTERSON PETROLEUM, DASH 31, STATE #2

SEC 31, T-17-S, R-34-E

**DESTRUCTION OF SEDIMENT OIL BY:** ☐ Burning ☐ Pit Disposal ☐ Use on Roads or firewalls ☐ Other

(Explain) \_\_\_\_\_

Location of Destruction \_\_\_\_\_

Justification of Destruction \_\_\_\_\_

**CERTIFICATION:** (APPLICATION MAY BE MADE BY EITHER OF THE FOLLOWING)

I hereby certify that the information above is true and complete to the best of my knowledge and belief.

Owner GANDY CORPORATION Transporter GANDY CORPORATION  
By \_\_\_\_\_ Address BOX 827, TATUM, NM 88267  
Title \_\_\_\_\_ Signature [Signature]  
Date \_\_\_\_\_ Title BKKP Date 7-5-02

**OIL CONSERVATION DIVISION** VERBAL BY MARIE

Approved By Marie Peterson Title MARIE PETERSON  
GEOLOGICAL / PETROLEUM  
TECHNICIAN Date JUL 09 2002

A COPY OF THIS FORM MUST BE ON LOCATION DURING TANK CLEANING, REMOVAL OF SEDIMENT OIL OR MISCELLANEOUS HYDROCARBONS, AND MUST BE PRESENTED WITH TANK BOTTOMS, SEDIMENT OIL OR MISCELLANEOUS HYDROCARBONS AT THE TREATING PLANT TO WHICH IT IS DELIVERED.

DISTRIBUTION BY OCD	
/	Santa Fe
	File
	Operator
	Transporter (2)



DISTRICT I

P.O. Box 1980, Hobbs, NM 88241-1980

DISTRICT II

P.O. Drawer DD, Artesia, NM 88211-0719

DISTRICT III

1000 Rio Brazos Rd, Aztec, NM 87410

State of New Mexico  
Energy, Minerals and Natural Resources Department

**OIL CONSERVATION DIVISION**

P.O. Box 2088  
Santa Fe, New Mexico 87504-2088

Form C-117 A  
Revised 4-1-91

PERMIT NO. H-24978

**TANK CLEANING, SEDIMENT OIL REMOVAL, TRANSPORTATION OF MISCELLANEOUS HYDROCARBONS AND DISPOSAL PERMIT**

Operator or Owner GANDY CORPORATION Address P.O. BOX 827 TATUM, N.M. 88267

Lease or Facility Name GANDY PLANT # WM-1-025 Location S11 T10s R35e LEA CO.  
U.L. - Sec. - Twp. - Rge.

**OPERATION TO BE PERFORMED:**

☐ Tank Cleaning ☐ Sediment Oil Removal ☒ Transportation of Miscellaneous Hydrocarbons

Operator or Owner Representative authorizing work DALE GANDY

Date Work to be Performed 7/1/02

**TANK CLEANING DATA** Tank Number \_\_\_\_\_ Volume \_\_\_\_\_

Tank Type \_\_\_\_\_ Volume Below Load Line \_\_\_\_\_

**SEDIMENT OIL OR MISCELLANEOUS HYDROCARBON DATA**

Sediment Oil from: ☐ Pit ☐ Cellar ☐ Other

**MISCELLANEOUS OIL**

Tank Bottoms From: ☐ Pipeline Station ☐ Crude Terminal ☐ Refinery ☐ Other\*

Catchings From: ☐ Gasoline Plant ☐ Gathering Lines ☐ Salt Water Disposal System ☐ Other\*

Pipeline Break Oil or Spill ☐

\*Other (Explain) \_\_\_\_\_

**VOLUME AND DESTINATION:** Estimated Volume 120 Bbls. Field test volume of good oil Mud Oil Bbls.  
(Not required prior to Division approval)

Destination (Name and Location of treating plant or other facility) Patterson Petroleum

Dash 31 St. #2 S31 T17s R34e

**DESTRUCTION OF SEDIMENT OIL BY:** ☐ Burning ☐ Pit Disposal ☐ Use on Roads or firewalls ☐ Other  
(Explain) \_\_\_\_\_

Location of Destruction \_\_\_\_\_

Justification of Destruction \_\_\_\_\_

**CERTIFICATION:** (APPLICATION MAY BE MADE BY EITHER OF THE FOLLOWING)

I hereby certify that the information above is true and complete to the best of my knowledge and belief.

Owner GANDY CORPORATION Transporter GANDY CORPORATION

By \_\_\_\_\_ Address BOX 827 TATUM, N.M. 88267

Title \_\_\_\_\_ Signature Lee Ray Blythe

Date \_\_\_\_\_ Title FIELD SUPERVISOR Date \_\_\_\_\_

**OIL CONSERVATION DIVISION**

Approved By Marie Peterson Title MARIE PETERSON Date JUL 03 2002  
GEOLOGICAL / PETROLEUM  
TECHNICIAN

A COPY OF THIS FORM MUST BE ON LOCATION DURING TANK CLEANING, REMOVAL OF SEDIMENT OIL OR MISCELLANEOUS HYDROCARBONS, AND MUST BE PRESENTED WITH TANK BOTTOMS, SEDIMENT OIL OR MISCELLANEOUS HYDROCARBONS AT THE TREATING PLANT TO WHICH IT IS DELIVERED.

DISTRIBUTION BY OCD	
<input checked="" type="checkbox"/>	Santa Fe
<input type="checkbox"/>	File
<input type="checkbox"/>	Operator
<input type="checkbox"/>	Transporter (2)

District I  
1625 N. French Dr., Hobbs, NM 88240  
District II  
1301 W. Grand Avenue, Artesia, NM 88210  
District III  
1000 Rio Brazos Road, Aztec, NM 87410  
District IV  
1220 S. St. Francis Dr., Santa Fe, NM 87505

State of New Mexico  
Energy Minerals and Natural Resources

Oil Conservation Division  
1220 South St. Francis Dr.  
Santa Fe, NM 87505

Form C-117 A  
Revised March 17, 1999

Submit 5 Copies to  
Appropriate District Office

PERMIT NO. H249742

**TANK CLEANING, SEDIMENT OIL REMOVAL, TRANSPORTATION OF MISCELLANEOUS HYDROCARBONS AND DISPOSAL PERMIT**

Operator or Owner GANDY CORPORATION Address BOX 827, TATUM, NM 88267  
Lease or Facility Name PLANT WM-1-025 Location SEC 11, T-10-S, R-35-E  
U.L. - Sec. - Twp. - Rge.

**OPERATION TO BE PERFORMED:**

☐ Tank Cleaning ☐ Sediment Oil Removal ☒ Transportation of Miscellaneous Hydrocarbons

Operator or Owner Representative authorizing work LEWIS WALKER

Date Work to be Performed 6/28/02

**TANK CLEANING DATA** Tank Number \_\_\_\_\_ Volume \_\_\_\_\_

Tank Type \_\_\_\_\_ Volume Below Load Line \_\_\_\_\_

**SEDIMENT OIL OR MISCELLANEOUS HYDROCARBON DATA**

Sediment Oil from: ☐ Pit ☐ Cellar ☐ Other

**MISCELLANEOUS OIL**

Tank Bottoms From: ☐ Pipeline Station ☐ Crude Terminal ☐ Refinery ☐ Other\*

Catchings From: ☐ Gasoline Plant ☐ Gathering Lines ☐ Salt Water Disposal System ☒ Other\*

☐ Pipeline Break Oil or Spill

\*Other (Explain) \_\_\_\_\_

HAULED MUD OIL FROM PLANT

**VOLUME AND DESTINATION:**

Estimated Volume 100 bbls Bbls.

Field test volume of good oil mud Bbls.  
(Not required prior to Division approval)

Destination (Name and Location of treating plant or other facility) CHESAPEAKE OPERATING, INC.

CHOCALATE FOAM WING 74 well # 1 SEC 4, T14S, R35E

**DESTRUCTION OF SEDIMENT OIL BY:** ☐ Burning ☐ Pit Disposal ☐ Use on Roads or firewalls ☐ Other

(Explain) \_\_\_\_\_

Location of Destruction \_\_\_\_\_

Justification of Destruction \_\_\_\_\_

**CERTIFICATION:** (APPLICATION MAY BE MADE BY EITHER OF THE FOLLOWING)

I hereby certify that the information above is true and complete to the best of my knowledge and belief.

Owner GANDY CORPORATION

Transporter GANDY CORPORATION

By \_\_\_\_\_

Address BOX 827, TATUM, NM 88267

Title \_\_\_\_\_

Signature [Signature]

Date \_\_\_\_\_

Title BKKP Date 6/28/02

**OIL CONSERVATION DIVISION**

Approved By Marie Peterson Title MARIE PETERSON  
GEOLOGICAL / PETROLEUM  
TECHNICIAN

Date 01 2002

A COPY OF THIS FORM MUST BE ON LOCATION DURING TANK CLEANING, REMOVAL OF SEDIMENT OIL OR MISCELLANEOUS HYDROCARBONS, AND MUST BE PRESENTED WITH TANK BOTTOMS, SEDIMENT OIL OR MISCELLANEOUS HYDROCARBONS AT THE TREATING PLANT TO WHICH IT IS DELIVERED.

DISTRIBUTION BY OCD	
<input checked="" type="checkbox"/>	Santa Fe
<input type="checkbox"/>	File
<input type="checkbox"/>	Operator
<input type="checkbox"/>	Transporter (2)

District I  
1625 N. French Dr., Hobbs, NM 88240  
District II  
1301 W. Grand Avenue, Artesia, NM 88210  
District III  
1000 Rio Brazos Road, Aztec, NM 87410  
District IV  
1220 S. St. Francis Dr., Santa Fe, NM 87505

State of New Mexico  
Energy Minerals and Natural Resources

Oil Conservation Division  
1220 South St. Francis Dr.  
Santa Fe, NM 87505

Form C-117 A  
Revised March 17, 1999

Submit 5 Copies to  
Appropriate District Office

PERMIT NO. H-24945

**TANK CLEANING, SEDIMENT OIL REMOVAL, TRANSPORTATION OF MISCELLANEOUS HYDROCARBONS AND DISPOSAL PERMIT**

Operator or Owner GANDY CORPORATION Address BOX 827, TATUM, NM 88267  
Lease or Facility Name PLANT WM-1-025 Location SEC 11, T-10-S, R-35-E  
U.L. - Sec. - Twp. - Rge.

**OPERATION TO BE PERFORMED:**

☐ Tank Cleaning ☐ Sediment Oil Removal ☒ Transportation of Miscellaneous Hydrocarbons

Operator or Owner Representative authorizing work LEWIS WALKER

Date Work to be Performed 6-18-02  
**TANK CLEANING DATA** Tank Number \_\_\_\_\_ Volume \_\_\_\_\_

Tank Type \_\_\_\_\_ Volume Below Load Line \_\_\_\_\_  
**SEDIMENT OIL OR MISCELLANEOUS HYDROCARBON DATA**

Sediment Oil from: ☐ Pit ☐ Cellar ☐ Other

**MISCELLANEOUS OIL**

Tank Bottoms From: ☐ Pipeline Station ☐ Crude Terminal ☐ Refinery ☐ Other

Catchings From: ☐ Gasoline Plant ☐ Gathering Lines ☐ Salt Water Disposal System ☒ Other

☐ Pipeline Break Oil or Spill

\*Other (Explain) \_\_\_\_\_

HAULED MUD OIL FROM PLANT

**VOLUME AND DESTINATION:** Estimated Volume 100 Bbls. Field test volume of good oil \_\_\_\_\_ Bbls.  
(Not required prior to Division approval)

Destination (Name and Location of treating plant or other facility) CONCHO OIL & GAS, SUNRISE STATE #1,  
SEC 15, T-10-S, R-37-E

**DESTRUCTION OF SEDIMENT OIL BY:** ☐ Burning ☐ Pit Disposal ☐ Use on Roads or firewalls ☐ Other

(Explain) \_\_\_\_\_

Location of Destruction \_\_\_\_\_

Justification of Destruction \_\_\_\_\_

**CERTIFICATION:** (APPLICATION MAY BE MADE BY EITHER OF THE FOLLOWING)

I hereby certify that the information above is true and complete to the best of my knowledge and belief.

Owner GANDY CORPORATION Transporter GANDY CORPORATION  
By \_\_\_\_\_ Address BOX 827, TATUM, NM 88267  
Title \_\_\_\_\_ Signature [Signature]  
Date \_\_\_\_\_ Title BKKP Date 6-19-02

**OIL CONSERVATION DIVISION** VERBAL BY MARIE

Approved By Marie Peterson Title MARIE PETERSON  
GEOLOGICAL / PETROLEUM Date JUN 21 2002  
TECHNICIAN

A COPY OF THIS FORM MUST BE ON LOCATION DURING TANK CLEANING, REMOVAL OF SEDIMENT OIL OR MISCELLANEOUS HYDROCARBONS, AND MUST BE PRESENTED WITH TANK BOTTOMS, SEDIMENT OIL OR MISCELLANEOUS HYDROCARBONS AT THE TREATING PLANT TO WHICH IT IS DELIVERED.

DISTRIBUTION BY OCD	
	Santa Fe
	File
	Operator
	Transporter (2)

District I  
1625 N. French Dr., Hobbs, NM 88240  
District II  
1301 W. Grand Avenue, Artesia, NM 88210  
District III  
1000 Rio Brazos Road, Aztec, NM 87410  
District IV  
1220 S. St. Francis Dr., Santa Fe, NM 87505

State of New Mexico  
Energy Minerals and Natural Resources

Oil Conservation Division  
1220 South St. Francis Dr.  
Santa Fe, NM 87505

Form C-117 A  
Revised March 17, 1999

Submit 5 Copies to  
Appropriate District Office

PERMIT NO. H-24919

**TANK CLEANING, SEDIMENT OIL REMOVAL, TRANSPORTATION OF MISCELLANEOUS HYDROCARBONS AND DISPOSAL PERMIT**

Operator or Owner GANDY CORPORATION Address BOX 827, TATUM, NM 88267  
Lease or Facility Name PLANT WM-1-025 Location SEC 11, T-10-S, R-35-E  
U.L. - Sec. - Twp. - Rge.

**OPERATION TO BE PERFORMED:**

☐ Tank Cleaning ☐ Sediment Oil Removal ☒ Transportation of Miscellaneous Hydrocarbons

Operator or Owner Representative authorizing work LEWIS WALKER

Date Work to be Performed 6-7-02

TANK CLEANING DATA Tank Number \_\_\_\_\_ Volume \_\_\_\_\_

Tank Type \_\_\_\_\_ Volume Below Load Line \_\_\_\_\_

**SEDIMENT OIL OR MISCELLANEOUS HYDROCARBON DATA**

Sediment Oil from: ☐ Pit ☐ Cellar ☐ Other

**MISCELLANEOUS OIL**

Tank Bottoms From: ☐ Pipeline Station ☐ Crude Terminal ☐ Refinery ☐ Other

Catchings From: ☐ Gasoline Plant ☐ Gathering Lines ☐ Salt Water Disposal System ☒ Other

☐ Pipeline Break Oil or Spill

\*Other (Explain) HAULED MUD OIL FROM PLANT

**VOLUME AND DESTINATION:** Estimated Volume 80 Bbls. Field test volume of good oil \_\_\_\_\_ Bbls.  
(Not required prior to Division approval)

Destination (Name and Location of treating plant or other facility) YATES PETROLEUM, NEW GRASS STATE #1,  
Sec 22, T-15-S, R-34-E

**DESTRUCTION OF SEDIMENT OIL BY:** ☐ Burning ☐ Pit Disposal ☐ Use on Roads or firewalls ☐ Other

(Explain) \_\_\_\_\_

Location of Destruction \_\_\_\_\_

Justification of Destruction \_\_\_\_\_

**CERTIFICATION:** (APPLICATION MAY BE MADE BY EITHER OF THE FOLLOWING)

I hereby certify that the information above is true and complete to the best of my knowledge and belief.

Owner GANDY CORPORATION Transporter GANDY CORPORATION  
By \_\_\_\_\_ Address BOX 827, TATUM, NM 88267  
Title \_\_\_\_\_ Signature [Signature]  
Date \_\_\_\_\_ Title BKKP Date 6-10-02

**OIL CONSERVATION DIVISION** VERBAL BY MARIE

Approved By Marie Peterson Title MARIE PETERSON  
GEOLOGICAL / PETROLEUM  
TECHNICIAN Date JUN 11 2002

A COPY OF THIS FORM MUST BE ON LOCATION DURING TANK CLEANING, REMOVAL OF SEDIMENT OIL OR MISCELLANEOUS HYDROCARBONS, AND MUST BE PRESENTED WITH TANK BOTTOMS, SEDIMENT OIL OR MISCELLANEOUS HYDROCARBONS AT THE TREATING PLANT TO WHICH IT IS DELIVERED.

DISTRIBUTION BY OCD	
<input checked="" type="checkbox"/>	Santa Fe
<input type="checkbox"/>	File
<input type="checkbox"/>	Operator
<input type="checkbox"/>	Transporter (2)

DISTRICT I  
P.O. Box 1980, Hobbs, NM 88241-1980

DISTRICT II  
P.O. Drawer DD, Artesia, NM 88211-0719

DISTRICT III  
1000 Rio Brazos Rd, Aztec, NM 87410

State of New Mexico  
Energy, Minerals and Natural Resources Department

OIL CONSERVATION DIVISION

P.O. Box 2088  
Santa Fe, New Mexico 87504-2088

Form C-117 A  
Revised 4-1-91

PERMIT NO. H-24904

TANK CLEANING, SEDIMENT OIL REMOVAL, TRANSPORTATION OF MISCELLANEOUS HYDROCARBONS AND DISPOSAL PERMIT

Operator or Owner GANDY CORPORATION Address P.O. BOX 827 TATUM, N.M. 88267

Lease or Facility Name GANDY PLANT # WM-1-025 Location S11 T10s R35e LEA CO.  
U.L. - Sec. - Twp. - Rge.

OPERATION TO BE PERFORMED:

☐ Tank Cleaning ☐ Sediment Oil Removal ☒ Transportation of Miscellaneous Hydrocarbons

Operator or Owner Representative authorizing work DALE GANDY

Date Work to be Performed 6-2-02

TANK CLEANING DATA Tank Number \_\_\_\_\_ Volume \_\_\_\_\_

Tank Type \_\_\_\_\_ Volume Below Load Line \_\_\_\_\_

SEDIMENT OIL OR MISCELLANEOUS HYDROCARBON DATA

Sediment Oil from: ☐ Pit ☐ Cellar ☐ Other

MISCELLANEOUS OIL

Tank Bottoms From: ☐ Pipeline Station ☐ Crude Terminal ☐ Refinery ☐ Other\*

Catchings From: ☐ Gasoline Plant ☐ Gathering Lines ☐ Salt Water Disposal System ☐ Other\*

Pipeline Break Oil or Spill ☐

\*Other (Explain) \_\_\_\_\_

VOLUME AND DESTINATION: Estimated Volume 100 Bbls. Field test volume of good oil Mud Oil Bbls.  
(Not required prior to Division approval)

Destination (Name and Location of treating plant or other facility) Yates Petroleum

New Grass St. #1 S22 T15s R34e

DESTRUCTION OF SEDIMENT OIL BY: ☐ Burning ☐ Pit Disposal ☐ Use on Roads or firewalls ☐ Other  
(Explain) \_\_\_\_\_

Location of Destruction \_\_\_\_\_

Justification of Destruction \_\_\_\_\_

CERTIFICATION: (APPLICATION MAY BE MADE BY EITHER OF THE FOLLOWING)

I hereby certify that the information above is true and complete to the best of my knowledge and belief.

Owner GANDY CORPORATION Transporter GANDY CORPORATION

By \_\_\_\_\_ Address BOX 827 TATUM, N.M. 88267

Title \_\_\_\_\_ Signature Lee Ray Blythe

Date \_\_\_\_\_ Title FIELD SUPERVISOR Date \_\_\_\_\_

OIL CONSERVATION DIVISION

Approved By Marie Peterson Title MARIE PETERSON GEOLOGICAL / PETROLEUM TECHNICIAN Date JUN 03 2002

A COPY OF THIS FORM MUST BE ON LOCATION DURING TANK CLEANING, REMOVAL OF SEDIMENT OIL OR MISCELLANEOUS HYDROCARBONS, AND MUST BE PRESENTED WITH TANK BOTTOMS, SEDIMENT OIL OR MISCELLANEOUS HYDROCARBONS AT THE TREATING PLANT TO WHICH IT IS DELIVERED.

DISTRIBUTION BY OCD	
<input checked="" type="checkbox"/>	Santa Fe
<input type="checkbox"/>	File
<input type="checkbox"/>	Operator
<input type="checkbox"/>	Transporter (2)

District I  
1625 N. French Dr., Hobbs, NM 88240  
District II  
1301 W. Grand Avenue, Artesia, NM 88210  
District III  
1000 Rio Brazos Road, Aztec, NM 87410  
District IV  
1220 S. St. Francis Dr., Santa Fe, NM 87505

State of New Mexico  
Energy Minerals and Natural Resources

Oil Conservation Division  
1220 South St. Francis Dr.  
Santa Fe, NM 87505

Form C-117 A  
Revised March 17, 1999

Submit 5 Copies to  
Appropriate District Office

PERMIT NO. H-24875

**TANK CLEANING, SEDIMENT OIL REMOVAL, TRANSPORTATION OF MISCELLANEOUS HYDROCARBONS AND DISPOSAL PERMIT**

Operator or Owner GANDY CORPORATION Address BOX 827, TATUM, NM 88267  
Lease or Facility Name PLANT WM-1-025 Location SEC 11, T-10-S, R-35-E  
U.L. - Sec. - Twp. - Rge.

**OPERATION TO BE PERFORMED:**

☐ Tank Cleaning ☐ Sediment Oil Removal ☒ Transportation of Miscellaneous Hydrocarbons

Operator or Owner Representative authorizing work LEWIS WALKER

Date Work to be Performed 5-26-02

TANK CLEANING DATA Tank Number \_\_\_\_\_ Volume \_\_\_\_\_

Tank Type \_\_\_\_\_ Volume Below Load Line \_\_\_\_\_

**SEDIMENT OIL OR MISCELLANEOUS HYDROCARBON DATA**

Sediment Oil from: ☐ Pit ☐ Cellar ☐ Other

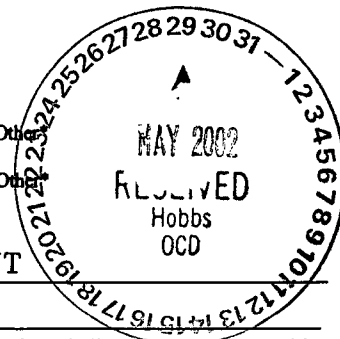
**MISCELLANEOUS OIL**

Tank Bottoms From: ☐ Pipeline Station ☐ Crude Terminal ☐ Refinery ☐ Other

Catchings From: ☐ Gasoline Plant ☐ Gathering Lines ☐ Salt Water Disposal System ☒ Other

☐ Pipeline Break Oil or Spill

\*Other (Explain) HAULED MUD OIL FROM PLANT



**VOLUME AND DESTINATION:** Estimated Volume 70 Bbls. Field test volume of good oil \_\_\_\_\_ Bbls.  
(Not required prior to Division approval)

Destination (Name and Location of treating plant or other facility) YATES PETROLEUM, MAXWELL 26. STATE #1,  
SEC 26, T-15-S, R-34-E

**DESTRUCTION OF SEDIMENT OIL BY:** ☐ Burning ☐ Pit Disposal ☐ Use on Roads or firewalls ☐ Other

(Explain) \_\_\_\_\_

Location of Destruction \_\_\_\_\_

Justification of Destruction \_\_\_\_\_

**CERTIFICATION:** (APPLICATION MAY BE MADE BY EITHER OF THE FOLLOWING)

I hereby certify that the information above is true and complete to the best of my knowledge and belief.

Owner GANDY CORPORATION Transporter GANDY CORPORATION  
By \_\_\_\_\_ Address BOX 827, TATUM, NM 88267  
Title \_\_\_\_\_ Signature Lue Mark  
Date \_\_\_\_\_ Title BKKP Date 5-28-02

**OIL CONSERVATION DIVISION** VERBAL BY MARIE

Approved By Marie Peterson Title MARIE PETERSON Date \_\_\_\_\_  
GEOLOGICAL / PETROLEUM  
TECHNICIAN

**MAY 29 2002**

A COPY OF THIS FORM MUST BE ON LOCATION DURING TANK CLEANING, REMOVAL OF SEDIMENT OIL OR MISCELLANEOUS HYDROCARBONS, AND MUST BE PRESENTED WITH TANK BOTTOMS, SEDIMENT OIL OR MISCELLANEOUS HYDROCARBONS AT THE TREATING PLANT TO WHICH IT IS DELIVERED.

DISTRIBUTION BY OCD	
	Santa Fe
	File
	Operator
	Transporter (2)

District I  
1625 N. French Dr., Hobbs, NM 88240  
District II  
1301 W. Grand Avenue, Artesia, NM 88210  
District III  
1000 Rio Brazos Road, Aztec, NM 87410  
District IV  
1220 S. St. Francis Dr., Santa Fe, NM 87505

State of New Mexico  
Energy Minerals and Natural Resources

Oil Conservation Division  
1220 South St. Francis Dr.  
Santa Fe, NM 87505

Form C-117 A  
Revised March 17, 1999

Submit 5 Copies to  
Appropriate District Office

PERMIT NO. H-24862

**TANK CLEANING, SEDIMENT OIL REMOVAL, TRANSPORTATION OF MISCELLANEOUS HYDROCARBONS AND DISPOSAL PERMIT**

Operator or Owner GANDY CORPORATION Address BOX 827, TATUM, NM 88267  
Lease or Facility Name PLANT WM-1-025 Location SEC 11, T-10-S, R-35-E  
U.L. - Sec. - Twp. - Rge.

**OPERATION TO BE PERFORMED:**

☐ Tank Cleaning ☐ Sediment Oil Removal ☒ Transportation of Miscellaneous Hydrocarbons

Operator or Owner Representative authorizing work LEWIS WALKER

Date Work to be Performed 5-21-02  
**TANK CLEANING DATA** Tank Number \_\_\_\_\_ Volume \_\_\_\_\_

Tank Type \_\_\_\_\_ Volume Below Load Line \_\_\_\_\_  
**SEDIMENT OIL OR MISCELLANEOUS HYDROCARBON DATA**

Sediment Oil from: ☐ Pit ☐ Cellar ☐ Other

**MISCELLANEOUS OIL**

Tank Bottoms From: ☐ Pipeline Station ☐ Crude Terminal ☐ Refinery ☐ Other

Catchings From: ☐ Gasoline Plant ☐ Gathering Lines ☐ Salt Water Disposal System ☒ Other

☐ Pipeline Break Oil or Spill

\*Other (Explain) \_\_\_\_\_

HAULED MUD OIL FROM PLANT

**VOLUME AND DESTINATION:** Estimated Volume 80 Bbls. Field test volume of good oil \_\_\_\_\_ Bbls.  
(Not required prior to Division approval)

Destination (Name and Location of treating plant or other facility) YATES PETROLEUM, MAXWELL 26,  
STATE #1, Sec 26, T-15-S, R-34-E

**DESTRUCTION OF SEDIMENT OIL BY:** ☐ Burning ☐ Pit Disposal ☐ Use on Roads or firewalls ☐ Other

(Explain) \_\_\_\_\_

Location of Destruction \_\_\_\_\_

Justification of Destruction \_\_\_\_\_

**CERTIFICATION:** (APPLICATION MAY BE MADE BY EITHER OF THE FOLLOWING)

I hereby certify that the information above is true and complete to the best of my knowledge and belief.

Owner GANDY CORPORATION  
By \_\_\_\_\_  
Title \_\_\_\_\_  
Date \_\_\_\_\_

Transporter GANDY CORPORATION  
Address BOX 827, TATUM, NM 88267  
Signature Rue M Oak  
Title BKKP Date 5-21-02

**OIL CONSERVATION DIVISION** VERBAL BY MARIE

Approved By Marie Peterson Title MARIE PETERSON Date MAY 22 2002  
GEOLOGICAL / PETROLEUM  
TECHNICIAN

A COPY OF THIS FORM MUST BE ON LOCATION DURING TANK CLEANING, REMOVAL OF SEDIMENT OIL OR MISCELLANEOUS HYDROCARBONS, AND MUST BE PRESENTED WITH TANK BOTTOMS, SEDIMENT OIL OR MISCELLANEOUS HYDROCARBONS AT THE TREATING PLANT TO WHICH IT IS DELIVERED.

DISTRIBUTION BY OCD	
	Santa Fe
	File
	Operator
	Transporter (2)

DISTRICT I  
P.O. Box 1980, Hobbs, NM 88241-1980

DISTRICT II  
P.O. Drawer DD, Artesia, NM 88211-0719

DISTRICT III  
1000 Rio Brazos Rd, Aztec, NM 87410

State of New Mexico  
Energy, Minerals and Natural Resources Department

# OIL CONSERVATION DIVISION

P.O. Box 2088  
Santa Fe, New Mexico 87504-2088

Form C-117 A  
Revised 4-1-91

PERMIT NO. H-24850

## TANK CLEANING, SEDIMENT OIL REMOVAL, TRANSPORTATION OF MISCELLANEOUS HYDROCARBONS AND DISPOSAL PERMIT

Operator or Owner GANDY CORPORATION Address P.O. BOX 827 TATUM, N.M. 88267

Lease or Facility Name GANDY PLANT # WM-1-025 Location S11 T10s R35e LEA CO.

U.L. - Sec. - Twp. - Rge.

### OPERATION TO BE PERFORMED:

☐ Tank Cleaning ☐ Sediment Oil Removal ☒ Transportation of Miscellaneous Hydrocarbons

Operator or Owner Representative authorizing work DALE GANDY

Date Work to be Performed 5-16-02

**TANK CLEANING DATA** Tank Number \_\_\_\_\_ Volume \_\_\_\_\_

Tank Type \_\_\_\_\_ Volume Below Load Line \_\_\_\_\_

### SEDIMENT OIL OR MISCELLANEOUS HYDROCARBON DATA

Sediment Oil from: ☐ Pit ☐ Cellar ☐ Other

### MISCELLANEOUS OIL

Tank Bottoms From: ☐ Pipeline Station ☐ Crude Terminal ☐ Refinery ☐ Other\*

Catchings From: ☐ Gasoline Plant ☐ Gathering Lines ☐ Salt Water Disposal System ☐ Other\*

Pipeline Break Oil or Spill ☐

\*Other (Explain) \_\_\_\_\_

**VOLUME AND DESTINATION:** Estimated Volume 70 Bbls. Field test volume of good oil Mud Oil Bbls.  
(Not required prior to Division approval)

Destination (Name and Location of treating plant or other facility) Yates

Maxwell St. #1 S26 T15s R34e

**DESTRUCTION OF SEDIMENT OIL BY:** ☐ Burning ☐ Pit Disposal ☐ Use on Roads or firewalls ☐ Other  
(Explain) \_\_\_\_\_

Location of Destruction \_\_\_\_\_

Justification of Destruction \_\_\_\_\_

### CERTIFICATION: (APPLICATION MAY BE MADE BY EITHER OF THE FOLLOWING) Tim Bussell

I hereby certify that the information above is true and complete to the best of my knowledge and belief.

Owner GANDY CORPORATION Transporter GANDY CORPORATION

By \_\_\_\_\_ Address BOX 827 TATUM, N.M. 88267

Title \_\_\_\_\_ Signature Lee Ray Blah

Date \_\_\_\_\_ Title FIELD SUPERVISOR Date \_\_\_\_\_

### OIL CONSERVATION DIVISION

Approved By Marie Peterson Title MARIE PETERSON Date MAY 28 2002  
GEOLOGICAL / PETROLEUM

TECHNICIAN

A COPY OF THIS FORM MUST BE ON LOCATION DURING TANK CLEANING, REMOVAL OF SEDIMENT OIL OR MISCELLANEOUS HYDROCARBONS, AND MUST BE PRESENTED WITH TANK BOTTOMS, SEDIMENT OIL OR MISCELLANEOUS HYDROCARBONS AT THE TREATING PLANT TO WHICH IT IS DELIVERED.

DISTRIBUTION BY OCD	
<input checked="" type="checkbox"/>	Santa Fe
<input type="checkbox"/>	File
<input type="checkbox"/>	Operator
<input type="checkbox"/>	Transporter (2)



District I  
1625 N. French Dr., Hobbs, NM 88240  
District II  
1301 W. Grand Avenue, Artesia, NM 88210  
District III  
1000 Rio Brazos Road, Aztec, NM 87410  
District IV  
1220 S. St. Francis Dr., Santa Fe, NM 87505

State of New Mexico  
Energy Minerals and Natural Resources

Oil Conservation Division  
1220 South St. Francis Dr.  
Santa Fe, NM 87505

Form C-117 A  
Revised March 17, 1999

Submit 5 Copies to  
Appropriate District Office

PERMIT NO. H-24843

**TANK CLEANING, SEDIMENT OIL REMOVAL, TRANSPORTATION OF MISCELLANEOUS HYDROCARBONS AND DISPOSAL PERMIT**

Operator or Owner GANDY CORPORATION Address BOX 827, TATUM, NM 88267  
Lease or Facility Name PLANT WM-1-025 Location SEC 11, T-10-S, R-35-E  
U.L. - Sec. - Twp. - Rge.

**OPERATION TO BE PERFORMED:**

☐ Tank Cleaning ☐ Sediment Oil Removal ☒ Transportation of Miscellaneous Hydrocarbons

Operator or Owner Representative authorizing work LEWIS WALKER

Date Work to be Performed 5-13-02

**TANK CLEANING DATA** Tank Number \_\_\_\_\_ Volume \_\_\_\_\_

Tank Type \_\_\_\_\_ Volume Below Load Line \_\_\_\_\_

**SEDIMENT OIL OR MISCELLANEOUS HYDROCARBON DATA**

Sediment Oil from: ☐ Pit ☐ Cellar ☐ Other

**MISCELLANEOUS OIL**

Tank Bottoms From: ☐ Pipeline Station ☐ Crude Terminal ☐ Refinery ☐ Other\*

Catchings From: ☐ Gasoline Plant ☐ Gathering Lines ☐ Salt Water Disposal System ☒ Other\*

☐ Pipeline Break Oil or Spill

\*Other (Explain) HAULED MUD OIL FROM PLANT

**VOLUME AND DESTINATION:** Estimated Volume 110 Bbls. Field test volume of good oil \_\_\_\_\_ Bbls.  
(Not required prior to Division approval)

Destination (Name and Location of treating plant or other facility) YATES PETROLEUM, MAXWELL 26 STATE #1,  
Sec 26, T-15-S, R-34-E

**DESTRUCTION OF SEDIMENT OIL BY:** ☐ Burning ☐ Pit Disposal ☐ Use on Roads or firewalls ☐ Other

(Explain) \_\_\_\_\_

Location of Destruction \_\_\_\_\_

Justification of Destruction \_\_\_\_\_

**CERTIFICATION:** (APPLICATION MAY BE MADE BY EITHER OF THE FOLLOWING)

I hereby certify that the information above is true and complete to the best of my knowledge and belief.

Owner GANDY CORPORATION

By \_\_\_\_\_

Title \_\_\_\_\_

Date \_\_\_\_\_

Transporter GANDY CORPORATION

Address BOX 827, TATUM, NM 88267

Signature Marie Peterson

Title BKKP Date 5-14-02

**OIL CONSERVATION DIVISION** VERBAL BY MARIE

Approved By Marie Peterson Title MARIE PETERSON  
GEOLOGICAL / PETROLEUM  
TECHNICIAN

Date MAY 15 2002

A COPY OF THIS FORM MUST BE ON LOCATION DURING TANK CLEANING, REMOVAL OF SEDIMENT OIL OR MISCELLANEOUS HYDROCARBONS, AND MUST BE PRESENTED WITH TANK BOTTOMS, SEDIMENT OIL OR MISCELLANEOUS HYDROCARBONS AT THE TREATING PLANT TO WHICH IT IS DELIVERED.

DISTRIBUTION BY OCD	
<input checked="" type="checkbox"/>	Santa Fe
<input type="checkbox"/>	File
<input type="checkbox"/>	Operator
<input type="checkbox"/>	Transporter (2)

+ Submit 5 copies to Appropriate District Office

**DISTRICT I**

P.O. Box 1980, Hobbs, NM 88241-1980

**DISTRICT II**

P.O. Drawer DD, Artesia, NM 88211-0719

**DISTRICT III**

1000 Rio Brazos Rd, Aztec, NM 87410

State of New Mexico  
Energy, Minerals and Natural Resources Department

**OIL CONSERVATION DIVISION**

P.O. Box 2088  
Santa Fe, New Mexico 87504-2088

Form C-117 A  
Revised 4-1-91

PERMIT NO. H-24793

**TANK CLEANING, SEDIMENT OIL REMOVAL, TRANSPORTATION OF MISCELLANEOUS HYDROCARBONS AND DISPOSAL PERMIT**

Operator or Owner GANDY CORPORATION Address P.O. BOX 827 TATUM, N.M. 88267

Lease or Facility Name GANDY PLANT # WM-1-025 Location S11 T10s R35e LEA CO.

U.L. - Sec. - Twp. - Rge.

**OPERATION TO BE PERFORMED:**

☐ Tank Cleaning ☐ Sediment Oil Removal ☒ Transportation of Miscellaneous Hydrocarbons

Operator or Owner Representative authorizing work DALE GANDY

Date Work to be Performed 4-25-02

**TANK CLEANING DATA** Tank Number \_\_\_\_\_ Volume \_\_\_\_\_

Tank Type \_\_\_\_\_ Volume Below Load Line \_\_\_\_\_

**SEDIMENT OIL OR MISCELLANEOUS HYDROCARBON DATA**

Sediment Oil from: ☐ Pit ☐ Cellar ☐ Other

**MISCELLANEOUS OIL**

Tank Bottoms From: ☐ Pipeline Station ☐ Crude Terminal ☐ Refinery ☐ Other\*

Catchings From: ☐ Gasoline Plant ☐ Gathering Lines ☐ Salt Water Disposal System ☐ Other\*

Pipeline Break Oil or Spill ☐

\*Other (Explain) \_\_\_\_\_

**VOLUME AND DESTINATION:** Estimated Volume 100 Bbls. Field test volume of good oil Mud Oil Bbls.  
(Not required prior to Division approval)

Destination (Name and Location of treating plant or other facility) Matador Op.

Laughlin #8 S4 T20s R37e

**DESTRUCTION OF SEDIMENT OIL BY:** ☐ Burning ☐ Pit Disposal ☐ Use on Roads or firewalls ☐ Other  
(Explain) \_\_\_\_\_

Location of Destruction \_\_\_\_\_

Justification of Destruction \_\_\_\_\_

**CERTIFICATION:** (APPLICATION MAY BE MADE BY EITHER OF THE FOLLOWING) Bud Thorpe

I hereby certify that the information above is true and complete to the best of my knowledge and belief.

Owner GANDY CORPORATION Transporter GANDY CORPORATION

By \_\_\_\_\_ Address BOX 827 TATUM, N.M. 88267

Title \_\_\_\_\_ Signature Lee Roy Slight

Date \_\_\_\_\_ Title FIELD SUPERVISOR Date \_\_\_\_\_

**OIL CONSERVATION DIVISION**

Approved By Nelda Maza Title Geological Technician Date 4-26-02

A COPY OF THIS FORM MUST BE ON LOCATION DURING TANK CLEANING, REMOVAL OF SEDIMENT OIL OR MISCELLANEOUS HYDROCARBONS, AND MUST BE PRESENTED WITH TANK BOTTOMS, SEDIMENT OIL OR MISCELLANEOUS HYDROCARBONS AT THE TREATING PLANT TO WHICH IT IS DELIVERED.

DISTRIBUTION BY OCD	
<input checked="" type="checkbox"/>	Santa Fe
<input type="checkbox"/>	File
<input type="checkbox"/>	Operator
<input type="checkbox"/>	Transporter (2)

DISTRICT I

P.O. Box 1980, Hobbs, NM 88241-1980

DISTRICT II

P.O. Drawer DD, Artesia, NM 88211-0719

DISTRICT III

1000 Rio Brazos Rd, Aztec, NM 87410

State of New Mexico  
Energy, Minerals and Natural Resources Department

OIL CONSERVATION DIVISION

P.O. Box 2088

Santa Fe, New Mexico 87504-2088

Form C-117 A

Revised 4-1-91

PERMIT NO. H-24769

TANK CLEANING, SEDIMENT OIL REMOVAL, TRANSPORTATION OF MISCELLANEOUS HYDROCARBONS AND DISPOSAL PERMIT

Operator or Owner GANDY CORPORATION Address P.O. BOX 827 TATUM, N.M. 88267

Lease or Facility Name GANDY PLANT # WM-1-025 Location S11 T10s R35e LEA CO.

U.L. - Sec. - Twp. - Rge.

OPERATION TO BE PERFORMED:

☐ Tank Cleaning ☐ Sediment Oil Removal ☒ Transportation of Miscellaneous Hydrocarbons

Operator or Owner Representative authorizing work DALE GANDY

Date Work to be Performed 4-19-02

TANK CLEANING DATA Tank Number \_\_\_\_\_ Volume \_\_\_\_\_

Tank Type \_\_\_\_\_ Volume Below Load Line \_\_\_\_\_

SEDIMENT OIL OR MISCELLANEOUS HYDROCARBON DATA

Sediment Oil from: ☐ Pit ☐ Cellar ☐ Other

MISCELLANEOUS OIL

Tank Bottoms From: ☐ Pipeline Station ☐ Crude Terminal ☐ Refinery ☐ Other\*

Catchings From: ☐ Gasoline Plant ☐ Gathering Lines ☐ Salt Water Disposal System ☐ Other\*

Pipeline Break Oil or Spill ☐

\*Other (Explain) \_\_\_\_\_

VOLUME AND DESTINATION: Estimated Volume 100 Bbls. Field test volume of good oil Mud Oil Bbls.  
(Not required prior to Division approval)

Destination (Name and Location of treating plant or other facility) Kukui Operating CO.

Degas 6 St. #1 S6 T16s R35e

DESTRUCTION OF SEDIMENT OIL BY: ☐ Burning ☐ Pit Disposal ☐ Use on Roads or firewalls ☐ Other  
(Explain) \_\_\_\_\_

Location of Destruction \_\_\_\_\_

Justification of Destruction \_\_\_\_\_

CERTIFICATION: (APPLICATION MAY BE MADE BY EITHER OF THE FOLLOWING) Dugan Douglas

I hereby certify that the information above is true and complete to the best of my knowledge and belief.

Owner GANDY CORPORATION Transporter GANDY CORPORATION

By \_\_\_\_\_ Address BOX 827 TATUM, N.M. 88267

Title \_\_\_\_\_ Signature Lee B. Key Blythe

Date \_\_\_\_\_ Title FIELD SUPERVISOR Date \_\_\_\_\_

OIL CONSERVATION DIVISION

Approved By Nelda Morgan Title Geological & Petroleum Technician Date 4-26-02

A COPY OF THIS FORM MUST BE ON LOCATION DURING TANK CLEANING, REMOVAL OF SEDIMENT OIL OR MISCELLANEOUS HYDROCARBONS, AND MUST BE PRESENTED WITH TANK BOTTOMS, SEDIMENT OIL OR MISCELLANEOUS HYDROCARBONS AT THE TREATING PLANT TO WHICH IT IS DELIVERED.

DISTRIBUTION BY OCD	
<input checked="" type="checkbox"/>	Santa Fe
<input type="checkbox"/>	File
<input type="checkbox"/>	Operator
<input type="checkbox"/>	Transporter (2)

DISTRICT I  
P.O. Box 1980, Hobbs, NM 88241-1980

DISTRICT II  
P.O. Drawer DD, Artesia, NM 88211-0719

DISTRICT III  
1000 Rio Brazos Rd, Aztec, NM 87410

State of New Mexico  
Energy, Minerals and Natural Resources Department

# OIL CONSERVATION DIVISION

P.O. Box 2088  
Santa Fe, New Mexico 87504-2088

Form C-117 A  
Revised 4-1-91

PERMIT NO. H-24760

## TANK CLEANING, SEDIMENT OIL REMOVAL, TRANSPORTATION OF MISCELLANEOUS HYDROCARBONS AND DISPOSAL PERMIT

Operator or Owner GANDY CORPORATION Address P.O. BOX 827 TATUM, N.M. 88267

Lease or Facility Name GANDY PLANT # WM-1-025 Location S11 T10s R35e LEA CO.

U.L. - Sec. - Twp. - Rge.

### OPERATION TO BE PERFORMED:

☐ Tank Cleaning ☐ Sediment Oil Removal ☒ Transportation of Miscellaneous Hydrocarbons

Operator or Owner Representative authorizing work DALE GANDY

Date Work to be Performed 4-15-02

TANK CLEANING DATA Tank Number \_\_\_\_\_ Volume \_\_\_\_\_

Tank Type \_\_\_\_\_ Volume Below Load Line \_\_\_\_\_

### SEDIMENT OIL OR MISCELLANEOUS HYDROCARBON DATA

Sediment Oil from: ☐ Pit ☐ Cellar ☐ Other

### MISCELLANEOUS OIL

Tank Bottoms From: ☐ Pipeline Station ☐ Crude Terminal ☐ Refinery ☐ Other\*

Catchings From: ☐ Gasoline Plant ☐ Gathering Lines ☐ Salt Water Disposal System ☐ Other\*

Pipeline Break Oil or Spill ☐

\*Other (Explain) \_\_\_\_\_

VOLUME AND DESTINATION: Estimated Volume 100 Bbls. Field test volume of good oil Mud Oil Bbls.  
(Not required prior to Division approval)

Destination (Name and Location of treating plant or other facility) Yates

Townstar ACS St. #1 S18 T15s R35e

DESTRUCTION OF SEDIMENT OIL BY: ☐ Burning ☐ Pit Disposal ☐ Use on Roads or firewalls ☐ Other  
(Explain) \_\_\_\_\_

Location of Destruction \_\_\_\_\_

Justification of Destruction \_\_\_\_\_

### CERTIFICATION: (APPLICATION MAY BE MADE BY EITHER OF THE FOLLOWING)

I hereby certify that the information above is true and complete to the best of my knowledge and belief.

Owner GANDY CORPORATION Transporter GANDY CORPORATION

By \_\_\_\_\_ Address BOX 827 TATUM, N.M. 88267

Title \_\_\_\_\_ Signature Lee Ray Slythe

Date \_\_\_\_\_ Title FIELD SUPERVISOR Date \_\_\_\_\_

### OIL CONSERVATION DIVISION

Approved By Marie Peterson Title MARIE PETERSON Date APR 18 2002  
GEOLOGICAL / PETROLEUM  
TECHNICIAN

A COPY OF THIS FORM MUST BE ON LOCATION DURING TANK CLEANING, REMOVAL OF SEDIMENT OIL OR MISCELLANEOUS HYDROCARBONS, AND MUST BE PRESENTED WITH TANK BOTTOMS, SEDIMENT OIL OR MISCELLANEOUS HYDROCARBONS AT THE TREATING PLANT TO WHICH IT IS DELIVERED.

DISTRIBUTION BY OCD	
<input checked="" type="checkbox"/>	Santa Fe
<input type="checkbox"/>	File
<input type="checkbox"/>	Operator
<input type="checkbox"/>	Transporter (2)

DISTRICT I

P.O. Box 1980, Hobbs, NM 88241-1980

DISTRICT II

P.O. Drawer DD, Artesia, NM 88211-0719

DISTRICT III

1000 Rio Brazos Rd, Aztec, NM 87410

State of New Mexico  
Energy, Minerals and Natural Resources Department

OIL CONSERVATION DIVISION

P.O. Box 2088  
Santa Fe, New Mexico 87504-2088

Form C-117 A  
Revised 4-1-91

PERMIT NO.

H-24746

TANK CLEANING, SEDIMENT OIL REMOVAL, TRANSPORTATION OF MISCELLANEOUS HYDROCARBONS AND DISPOSAL PERMIT

Operator or Owner GANDY CORPORATION Address P.O. BOX 827 TATUM, N.M. 88267

Lease or Facility Name GANDY PLANT # WM-1-025 Location S11 T10s R35e LEA CO.

U.L. - Sec. - Twp. - Rge.

OPERATION TO BE PERFORMED:

☐ Tank Cleaning ☐ Sediment Oil Removal ☒ Transportation of Miscellaneous Hydrocarbons

Operator or Owner Representative authorizing work DALE GANDY

Date Work to be Performed 4-12-02

TANK CLEANING DATA Tank Number \_\_\_\_\_ Volume \_\_\_\_\_

Tank Type \_\_\_\_\_ Volume Below Load Line \_\_\_\_\_

SEDIMENT OIL OR MISCELLANEOUS HYDROCARBON DATA

Sediment Oil from: ☐ Pit ☐ Cellar ☐ Other

MISCELLANEOUS OIL

Tank Bottoms From: ☐ Pipeline Station ☐ Crude Terminal ☐ Refinery ☐ Other\*

Catchings From: ☐ Gasoline Plant ☐ Gathering Lines ☐ Salt Water Disposal System ☐ Other\*

Pipeline Break Oil or Spill ☐

\*Other (Explain) \_\_\_\_\_

VOLUME AND DESTINATION:

Estimated Volume 100 Bbls. Field test volume of good oil Mud Oil Bbls.  
(Not required prior to Division approval)

Destination (Name and Location of treating plant or other facility) Yates

Townstar ACS St. #1 S18 T15s R35e

DESTRUCTION OF SEDIMENT OIL BY:

☐ Burning ☐ Pit Disposal ☐ Use on Roads or firewalls ☐ Other

(Explain) \_\_\_\_\_

Location of Destruction \_\_\_\_\_

Justification of Destruction \_\_\_\_\_

CERTIFICATION: (APPLICATION MAY BE MADE BY EITHER OF THE FOLLOWING)

I hereby certify that the information above is true and complete to the best of my knowledge and belief.

Owner GANDY CORPORATION

Transporter GANDY CORPORATION

By \_\_\_\_\_

Address BOX 827 TATUM, N.M. 88267

Title \_\_\_\_\_

Signature Lee Roy Blythe

Date \_\_\_\_\_

Title FIELD SUPERVISOR Date \_\_\_\_\_

OIL CONSERVATION DIVISION

Approved By Marie Peterson

Marie Peterson  
Title GEOLOGICAL / PETROLEUM  
TECHNICIAN

Date \_\_\_\_\_

APR 15 2002

A COPY OF THIS FORM MUST BE ON LOCATION DURING TANK CLEANING, REMOVAL OF SEDIMENT OIL OR MISCELLANEOUS HYDROCARBONS, AND MUST BE PRESENTED WITH TANK BOTTOMS, SEDIMENT OIL OR MISCELLANEOUS HYDROCARBONS AT THE TREATING PLANT TO WHICH IT IS DELIVERED.

DISTRIBUTION BY OCD	
<input checked="" type="checkbox"/>	Santa Fe
<input type="checkbox"/>	File
<input type="checkbox"/>	Operator
<input type="checkbox"/>	Transporter (2)

District I  
1625 N. French Dr., Hobbs, NM 88240  
District II  
1301 W. Grand Avenue, Artesia, NM 88210  
District III  
1000 Rio Brazos Road, Aztec, NM 87410  
District IV  
1220 S. St. Francis Dr., Santa Fe, NM 87505

State of New Mexico  
Energy Minerals and Natural Resources

Oil Conservation Division  
1220 South St. Francis Dr.  
Santa Fe, NM 87505

Form C-117 A  
Revised March 17, 1999

Submit 5 Copies to  
Appropriate District Office

PERMIT NO.

H-24737

**TANK CLEANING, SEDIMENT OIL REMOVAL, TRANSPORTATION OF MISCELLANEOUS HYDROCARBONS AND DISPOSAL PERMIT**

Operator or Owner GANDY CORPORATION Address BOX 827, TATUM, NM 88267  
Lease or Facility Name PLANT WM-1-025 Location SEC 11, T-10-S, R-35-E  
U.L. - Sec. - Twp. - Rge.

**OPERATION TO BE PERFORMED:**

☐ Tank Cleaning ☐ Sediment Oil Removal ☒ Transportation of Miscellaneous Hydrocarbons

Operator or Owner Representative authorizing work LEWIS WALKER

Date Work to be Performed 4-10-02

**TANK CLEANING DATA** Tank Number \_\_\_\_\_ Volume \_\_\_\_\_

Tank Type \_\_\_\_\_ Volume Below Load Line \_\_\_\_\_

**SEDIMENT OIL OR MISCELLANEOUS HYDROCARBON DATA**

Sediment Oil from: ☐ Pit ☐ Cellar ☐ Other


**MISCELLANEOUS OIL**

Tank Bottoms From: ☐ Pipeline Station ☐ Crude Terminal ☐ Refinery ☐ Other\*

Catchings From: ☐ Gasoline Plant ☐ Gathering Lines ☐ Salt Water Disposal System ☒ Other\*

☐ Pipeline Break Oil or Spill

\*Other (Explain) HAULED MUD OIL FROM PLANT



**VOLUME AND DESTINATION:** Estimated Volume 75 Bbls. Field test volume of good oil \_\_\_\_\_ Bbls.  
(Not required prior to Division approval)

Destination (Name and Location of treating plant or other facility) YATES PETROLEUM, MOCHA STATE UNIT #1  
Sec 2, T-13-S, R-34-E

**DESTRUCTION OF SEDIMENT OIL BY:** ☐ Burning ☐ Pit Disposal ☐ Use on Roads or firewalls ☐ Other

(Explain) \_\_\_\_\_

Location of Destruction \_\_\_\_\_

Justification of Destruction \_\_\_\_\_

**CERTIFICATION:** (APPLICATION MAY BE MADE BY EITHER OF THE FOLLOWING)

I hereby certify that the information above is true and complete to the best of my knowledge and belief.

Owner GANDY CORPORATION

Transporter GANDY CORPORATION

By \_\_\_\_\_

Address BOX 827, TATUM, NM 88267

Title \_\_\_\_\_

Signature Rue Mark

Date \_\_\_\_\_

Title BKKP Date 4-12-02

**OIL CONSERVATION DIVISION** VERBAL BY MARIE

Approved By Marie Peterson Title MARIE PETERSON  
GEOLOGICAL / PETROLEUM  
TECHNICIAN

Date APR 15 2002

A COPY OF THIS FORM MUST BE ON LOCATION DURING TANK CLEANING, REMOVAL OF SEDIMENT OIL OR MISCELLANEOUS HYDROCARBONS, AND MUST BE PRESENTED WITH TANK BOTTOMS, SEDIMENT OIL OR MISCELLANEOUS HYDROCARBONS AT THE TREATING PLANT TO WHICH IT IS DELIVERED.

DISTRIBUTION BY OCD	
<input checked="" type="checkbox"/>	Santa Fe
<input type="checkbox"/>	File
<input type="checkbox"/>	Operator
<input type="checkbox"/>	Transporter (2)

DISTRICT I

P.O. Box 1980, Hobbs, NM 88241-1980

DISTRICT II

P.O. Drawer DD, Artesia, NM 88211-0719

DISTRICT III

1000 Rio Brazos Rd, Aztec, NM 87410

State of New Mexico  
Energy, Minerals and Natural Resources Department

OIL CONSERVATION DIVISION

P.O. Box 2088  
Santa Fe, New Mexico 87504-2088

Form C-117 A  
Revised 4-1-91

PERMIT NO. H-24736

TANK CLEANING, SEDIMENT OIL REMOVAL, TRANSPORTATION OF MISCELLANEOUS HYDROCARBONS AND DISPOSAL PERMIT

Operator or Owner GANDY CORPORATION Address P.O. BOX 827 TATUM, N.M. 88267

Lease or Facility Name GANDY PLANT # WM-1-025 Location S11 T10s R35e LEA CO.

U.L. - Sec. - Twp. - Rge.

OPERATION TO BE PERFORMED:

☐ Tank Cleaning ☐ Sediment Oil Removal ☒ Transportation of Miscellaneous Hydrocarbons

Operator or Owner Representative authorizing work DALE GANDY

Date Work to be Performed 4-9-02

TANK CLEANING DATA Tank Number \_\_\_\_\_ Volume \_\_\_\_\_

Tank Type \_\_\_\_\_ Volume Below Load Line \_\_\_\_\_

SEDIMENT OIL OR MISCELLANEOUS HYDROCARBON DATA

Sediment Oil from: ☐ Pit ☐ Cellar ☐ Other

MISCELLANEOUS OIL

Tank Bottoms From: ☐ Pipeline Station ☐ Crude Terminal ☐ Refinery ☐ Other\*

Catchings From: ☐ Gasoline Plant ☐ Gathering Lines ☐ Salt Water Disposal System ☐ Other\*

Pipeline Break Oil or Spill ☐

\*Other (Explain) \_\_\_\_\_

VOLUME AND DESTINATION: Estimated Volume 100 Bbls. Field test volume of good oil Mud Oil Bbls.

(Not required prior to Division approval)

Destination (Name and Location of treating plant or other facility) Matador

Laughlin 5-2 S5 T20s R37e

DESTRUCTION OF SEDIMENT OIL BY: ☐ Burning ☐ Pit Disposal ☐ Use on Roads or firewalls ☐ Other

(Explain) \_\_\_\_\_

Location of Destruction \_\_\_\_\_

Justification of Destruction \_\_\_\_\_

CERTIFICATION: (APPLICATION MAY BE MADE BY EITHER OF THE FOLLOWING)

I hereby certify that the information above is true and complete to the best of my knowledge and belief.

Owner GANDY CORPORATION

Transporter GANDY CORPORATION

By \_\_\_\_\_

Address BOX 827 TATUM, N.M. 88267

Title \_\_\_\_\_

Signature Lee Roy Blatch

Date \_\_\_\_\_

Title FIELD SUPERVISOR Date \_\_\_\_\_

OIL CONSERVATION DIVISION

Approved By Linda Williams Title Mgr. Analyst Date 4-11-02

A COPY OF THIS FORM MUST BE ON LOCATION DURING TANK CLEANING, REMOVAL OF SEDIMENT OIL OR MISCELLANEOUS HYDROCARBONS, AND MUST BE PRESENTED WITH TANK BOTTOMS, SEDIMENT OIL OR MISCELLANEOUS HYDROCARBONS AT THE TREATING PLANT TO WHICH IT IS DELIVERED.

DISTRIBUTION BY OCD	
	Santa Fe
	File
	Operator
	Transporter (2)

DISTRICT I

P.O. Box 1980, Hobbs, NM 88241-1980

DISTRICT II

P.O. Drawer DD, Artesia, NM 88211-0719

DISTRICT III

1000 Rio Brazos Rd, Aztec, NM 87410

State of New Mexico  
Energy, Minerals and Natural Resources Department

OIL CONSERVATION DIVISION

P.O. Box 2088  
Santa Fe, New Mexico 87504-2088

Form C-117 A  
Revised 4-1-91

PERMIT NO. H-24733

TANK CLEANING, SEDIMENT OIL REMOVAL, TRANSPORTATION OF MISCELLANEOUS HYDROCARBONS AND DISPOSAL PERMIT

Operator or Owner GANDY CORPORATION Address P.O. BOX 827 TATUM, N.M. 88267

Lease or Facility Name GANDY PLANT # WM-1-025 Location S11 T10s R35e LEA CO.  
U.L. - Sec. - Twp. - Rge.

OPERATION TO BE PERFORMED:

☐ Tank Cleaning ☐ Sediment Oil Removal ☒ Transportation of Miscellaneous Hydrocarbons

Operator or Owner Representative authorizing work DALE GANDY

Date Work to be Performed 4-6-02

TANK CLEANING DATA Tank Number \_\_\_\_\_ Volume \_\_\_\_\_

Tank Type \_\_\_\_\_ Volume Below Load Line \_\_\_\_\_

SEDIMENT OIL OR MISCELLANEOUS HYDROCARBON DATA

Sediment Oil from: ☐ Pit ☐ Cellar ☐ Other

MISCELLANEOUS OIL

Tank Bottoms From: ☐ Pipeline Station ☐ Crude Terminal ☐ Refinery ☐ Other\*

Catchings From: ☐ Gasoline Plant ☐ Gathering Lines ☐ Salt Water Disposal System ☐ Other\*

Pipeline Break Oil or Spill ☐

\*Other (Explain) \_\_\_\_\_

VOLUME AND DESTINATION: Estimated Volume 100 Bbls. Field test volume of good oil Mud Oil Bbls.  
(Not required prior to Division approval)

Destination (Name and Location of treating plant or other facility) Yates

Townstar ACS St. #1 S18 T15s R35e

DESTRUCTION OF SEDIMENT OIL BY: ☐ Burning ☐ Pit Disposal ☐ Use on Roads or firewalls ☐ Other  
(Explain) \_\_\_\_\_

Location of Destruction \_\_\_\_\_

Justification of Destruction \_\_\_\_\_

CERTIFICATION: (APPLICATION MAY BE MADE BY EITHER OF THE FOLLOWING)

I hereby certify that the information above is true and complete to the best of my knowledge and belief.

Verbal by Johnny

Owner GANDY CORPORATION

Transporter GANDY CORPORATION

By \_\_\_\_\_

Address BOX 827 TATUM, N.M. 88267

Title \_\_\_\_\_

Signature Lee Ray Smith

Date \_\_\_\_\_

Title FIELD SUPERVISOR Date \_\_\_\_\_

OIL CONSERVATION DIVISION

Approved By Marie Peterson Title MARIE PETERSON  
GEOLOGICAL / PETROLEUM  
TECHNICIAN

Date APR 08 2002

A COPY OF THIS FORM MUST BE ON LOCATION DURING TANK CLEANING, REMOVAL OF SEDIMENT OIL OR MISCELLANEOUS HYDROCARBONS, AND MUST BE PRESENTED WITH TANK BOTTOMS, SEDIMENT OIL OR MISCELLANEOUS HYDROCARBONS AT THE TREATING PLANT TO WHICH IT IS DELIVERED.

DISTRIBUTION BY OCD	
<input checked="" type="checkbox"/>	Santa Fe
<input type="checkbox"/>	File
<input type="checkbox"/>	Operator
<input type="checkbox"/>	Transporter (2)



DISTRICT I

P.O. Box 1980, Hobbs, NM 88241-1980

DISTRICT II

P.O. Drawer DD, Artesia, NM 88211-0719

DISTRICT III

1000 Rio Brazos Rd, Aztec, NM 87410

State of New Mexico  
Energy, Minerals and Natural Resources Department

OIL CONSERVATION DIVISION

P.O. Box 2088  
Santa Fe, New Mexico 87504-2088

Form C-117 A  
Revised 4-1-91

PERMIT NO. H-24732

TANK CLEANING, SEDIMENT OIL REMOVAL, TRANSPORTATION OF MISCELLANEOUS HYDROCARBONS AND DISPOSAL PERMIT

Operator or Owner GANDY CORPORATION Address P.O. BOX 827 TATUM, N.M. 88267

Lease or Facility Name GANDY PLANT # WM-1-025 Location S11 T10s R35e LEA CO.  
U.L. - Sec. - Twp. - Rgc.

OPERATION TO BE PERFORMED:

☐ Tank Cleaning ☐ Sediment Oil Removal ☒ Transportation of Miscellaneous Hydrocarbons

Operator or Owner Representative authorizing work DALE GANDY

Date Work to be Performed 4-7-02

TANK CLEANING DATA Tank Number \_\_\_\_\_ Volume \_\_\_\_\_

Tank Type \_\_\_\_\_ Volume Below Load Line \_\_\_\_\_

SEDIMENT OIL OR MISCELLANEOUS HYDROCARBON DATA

Sediment Oil from: ☐ Pit ☐ Cellar ☐ Other

MISCELLANEOUS OIL

Tank Bottoms From: ☐ Pipeline Station ☐ Crude Terminal ☐ Refinery ☐ Other\*

Catchings From: ☐ Gasoline Plant ☐ Gathering Lines ☐ Salt Water Disposal System ☐ Other\*

Pipeline Break Oil or Spill ☐

\*Other (Explain) \_\_\_\_\_

VOLUME AND DESTINATION: Estimated Volume 80 Bbls. Field test volume of good oil Mud Oil Bbls.  
(Not required prior to Division approval)

Destination (Name and Location of treating plant or other facility) Ocean Energy

Kukui 31 St. #1 S31 T14s R35e

DESTRUCTION OF SEDIMENT OIL BY: ☐ Burning ☐ Pit Disposal ☐ Use on Roads or firewalls ☐ Other  
(Explain) \_\_\_\_\_

Location of Destruction \_\_\_\_\_

Justification of Destruction \_\_\_\_\_

CERTIFICATION: (APPLICATION MAY BE MADE BY EITHER OF THE FOLLOWING) Verbal by Johnny  
I hereby certify that the information above is true and complete to the best of my knowledge and belief.

Owner GANDY CORPORATION Transporter GANDY CORPORATION

By \_\_\_\_\_ Address BOX 827 TATUM, N.M. 88267

Title \_\_\_\_\_ Signature Lee Roy Blythe

Date \_\_\_\_\_ Title FIELD SUPERVISOR Date \_\_\_\_\_

OIL CONSERVATION DIVISION

Approved By Marie Peterson Title GEOLOGICAL / PETROLEUM Date APR 08 2002  
TECHNICIAN

A COPY OF THIS FORM MUST BE ON LOCATION DURING TANK CLEANING, REMOVAL OF SEDIMENT OIL OR MISCELLANEOUS HYDROCARBONS, AND MUST BE PRESENTED WITH TANK BOTTOMS, SEDIMENT OIL OR MISCELLANEOUS HYDROCARBONS AT THE TREATING PLANT TO WHICH IT IS DELIVERED.

DISTRIBUTION BY OCD	
<input checked="" type="checkbox"/>	Santa Fe
<input type="checkbox"/>	File
<input type="checkbox"/>	Operator
<input type="checkbox"/>	Transporter (2)

District I  
1625 N. French Dr., Hobbs, NM 88240  
District II  
1301 W. Grand Avenue, Artesia, NM 88210  
District III  
1000 Rio Brazos Road, Aztec, NM 87410  
District IV  
1220 S. St. Francis Dr., Santa Fe, NM 87505

State of New Mexico  
Energy Minerals and Natural Resources

Oil Conservation Division  
1220 South St. Francis Dr.  
Santa Fe, NM 87505

Form C-117 A  
Revised March 17, 1999

Submit 5 Copies to  
Appropriate District Office

PERMIT NO. H-24722

**TANK CLEANING, SEDIMENT OIL REMOVAL, TRANSPORTATION OF MISCELLANEOUS HYDROCARBONS AND DISPOSAL PERMIT**

Operator or Owner GANDY CORPORATION Address BOX 827, TATUM, NM 88267  
Lease or Facility Name PLANT WM-1-025 Location SEC 11, T-10-S, R-35-E  
U.L. - Sec. - Twp. - Rge.

**OPERATION TO BE PERFORMED:**

☐ Tank Cleaning ☐ Sediment Oil Removal ☒ Transportation of Miscellaneous Hydrocarbons

Operator or Owner Representative authorizing work LEWIS WALKER

Date Work to be Performed 4-4-02  
TANK CLEANING DATA Tank Number \_\_\_\_\_ Volume \_\_\_\_\_

Tank Type \_\_\_\_\_ Volume Below Load Line \_\_\_\_\_  
SEDIMENT OIL OR MISCELLANEOUS HYDROCARBON DATA

Sediment Oil from: ☐ Pit ☐ Cellar ☐ Other

MISCELLANEOUS OIL

Tank Bottoms From: ☐ Pipeline Station ☐ Crude Terminal ☐ Refinery

Catchings From: ☐ Gasoline Plant ☐ Gathering Lines ☐ Salt Water Disposal System

☐ Pipeline Break Oil or Spill

\*Other (Explain) \_\_\_\_\_

HAULED MUD OIL FROM PLANT

VOLUME AND DESTINATION: Estimated Volume 100 Bbls. Field test volume of good oil \_\_\_\_\_ Bbls.  
(Not required prior to Division approval)

Destination (Name and Location of treating plant or other facility) YATES PETROLEUM, MOCHA STATE UNIT #1,  
SEC 2, T-13-S, R-34-E

DESTRUCTION OF SEDIMENT OIL BY: ☐ Burning ☐ Pit Disposal ☐ Use on Roads or firewalls ☐ Other

(Explain) \_\_\_\_\_

Location of Destruction \_\_\_\_\_

Justification of Destruction \_\_\_\_\_

**CERTIFICATION: (APPLICATION MAY BE MADE BY EITHER OF THE FOLLOWING)**

I hereby certify that the information above is true and complete to the best of my knowledge and belief.

Owner GANDY CORPORATION

Transporter GANDY CORPORATION

By \_\_\_\_\_

Address BOX 827, TATUM, NM 88267

Title \_\_\_\_\_

Signature Rue Mark

Date \_\_\_\_\_

Title BKKP Date 4-5-02

OIL CONSERVATION DIVISION

VERBAL BY MARIE

Approved By Marie Peterson

Title GEOLOGICAL / PETROLEUM  
TECHNICIAN

MARIE PETERSON

Date

APR 09 2002

A COPY OF THIS FORM MUST BE ON LOCATION DURING TANK CLEANING, REMOVAL OF SEDIMENT OIL OR MISCELLANEOUS HYDROCARBONS, AND MUST BE PRESENTED WITH TANK BOTTOMS, SEDIMENT OIL OR MISCELLANEOUS HYDROCARBONS AT THE TREATING PLANT TO WHICH IT IS DELIVERED.

DISTRIBUTION BY OCD	
	Santa Fe
	File
	Operator
	Transporter (2)

DISTRICT I  
P.O. Box 1980, Hobbs, NM 88241-1980

DISTRICT II  
P.O. Drawer DD, Artesia, NM 88211-0719

DISTRICT III  
1000 Rio Brazos Rd, Aztec, NM 87410

State of New Mexico  
Energy, Minerals and Natural Resources Department

# OIL CONSERVATION DIVISION

P.O. Box 2088  
Santa Fe, New Mexico 87504-2088

Form C-117 A  
Revised 4-1-91

PERMIT NO. H-24721

## TANK CLEANING, SEDIMENT OIL REMOVAL, TRANSPORTATION OF MISCELLANEOUS HYDROCARBONS AND DISPOSAL PERMIT

Operator or Owner GANDY CORPORATION Address P.O. BOX 827 TATUM, N.M. 88267

Lease or Facility Name GANDY PLANT # WM-1-025 Location S11 T10s R35e LEA CO.  
U.L. - Sec. - Twp. - Rgc.

### OPERATION TO BE PERFORMED:

☐ Tank Cleaning ☐ Sediment Oil Removal ☒ Transportation of Miscellaneous Hydrocarbons

Operator or Owner Representative authorizing work DALE GANDY

Date Work to be Performed 4-4-02

TANK CLEANING DATA Tank Number \_\_\_\_\_ Volume \_\_\_\_\_

Tank Type \_\_\_\_\_ Volume Below Load Line \_\_\_\_\_

### SEDIMENT OIL OR MISCELLANEOUS HYDROCARBON DATA

Sediment Oil from: ☐ Pit ☐ Cellar ☐ Other

### MISCELLANEOUS OIL

Tank Bottoms From: ☐ Pipeline Station ☐ Crude Terminal ☐ Refinery ☐ Other\*

Catchings From: ☐ Gasoline Plant ☐ Gathering Lines ☐ Salt Water Disposal System ☐ Other\*

Pipeline Break Oil or Spill ☐

\*Other (Explain) \_\_\_\_\_

VOLUME AND DESTINATION: Estimated Volume 80 Bbls. Field test volume of good oil Mud Oil Bbls.  
(Not required prior to Division approval)

Destination (Name and Location of treating plant or other facility) Ocean Energy  
Kukui 31 St. #1 S31 T14s R35e

DESTRUCTION OF SEDIMENT OIL BY: ☐ Burning ☐ Pit Disposal ☐ Use on Roads or firewalls ☐ Other  
(Explain) \_\_\_\_\_

Location of Destruction \_\_\_\_\_

Justification of Destruction \_\_\_\_\_

### CERTIFICATION: (APPLICATION MAY BE MADE BY EITHER OF THE FOLLOWING) Lynn Clayton

I hereby certify that the information above is true and complete to the best of my knowledge and belief.

Owner GANDY CORPORATION Transporter GANDY CORPORATION

By \_\_\_\_\_ Address BOX 827 TATUM, N.M. 88267

Title \_\_\_\_\_ Signature Lee Ray Smith

Date \_\_\_\_\_ Title FIELD SUPERVISOR Date \_\_\_\_\_

### OIL CONSERVATION DIVISION

Approved By Marie Peterson Title MARIE PETERSON Date APR 08 2002  
GEOLOGICAL / PETROLEUM  
TECHNICIAN

A COPY OF THIS FORM MUST BE ON LOCATION DURING TANK CLEANING, REMOVAL OF SEDIMENT OIL OR MISCELLANEOUS HYDROCARBONS, AND MUST BE PRESENTED WITH TANK BOTTOMS, SEDIMENT OIL OR MISCELLANEOUS HYDROCARBONS AT THE TREATING PLANT TO WHICH IT IS DELIVERED.

DISTRIBUTION BY OCD	
<input checked="" type="checkbox"/>	Santa Fe
<input type="checkbox"/>	File
<input type="checkbox"/>	Operator
<input type="checkbox"/>	Transporter (2)

DISTRICT I

P.O. Box 1980, Hobbs, NM 88241-1980

DISTRICT II

P.O. Drawer DD, Artesia, NM 88211-0719

DISTRICT III

1000 Rio Brazos Rd, Aztec, NM 87410

State of New Mexico  
Energy, Minerals and Natural Resources Department

OIL CONSERVATION DIVISION

P.O. Box 2088  
Santa Fe, New Mexico 87504-2088

Form C-117 A  
Revised 4-1-91

PERMIT NO. H-24712

TANK CLEANING, SEDIMENT OIL REMOVAL, TRANSPORTATION OF MISCELLANEOUS HYDROCARBONS AND DISPOSAL PERMIT

Operator or Owner GANDY CORPORATION Address P.O. BOX 827 TATUM, N.M. 88267

Lease or Facility Name GANDY PLANT # WM-1-025 Location S11 T10s R35e LEA CO.

U.L. - Sec. - Twp. - Rge.

OPERATION TO BE PERFORMED:

☐ Tank Cleaning ☐ Sediment Oil Removal ☒ Transportation of Miscellaneous Hydrocarbons

Operator or Owner Representative authorizing work DALE GANDY

Date Work to be Performed 3-30-02

TANK CLEANING DATA Tank Number \_\_\_\_\_ Volume \_\_\_\_\_

Tank Type \_\_\_\_\_ Volume Below Load Line \_\_\_\_\_

SEDIMENT OIL OR MISCELLANEOUS HYDROCARBON DATA

Sediment Oil from: ☐ Pit ☐ Cellar ☐ Other

MISCELLANEOUS OIL

Tank Bottoms From: ☐ Pipeline Station ☐ Crude Terminal ☐ Refinery ☐ Other\*

Catchings From: ☐ Gasoline Plant ☐ Gathering Lines ☐ Salt Water Disposal System ☐ Other\*

Pipeline Break Oil or Spill ☐

\*Other (Explain) \_\_\_\_\_

VOLUME AND DESTINATION: Estimated Volume 75 Bbls. Field test volume of good oil Mud Oil Bbls.

(Not required prior to Division approval)

Destination (Name and Location of treating plant or other facility) Dominion Ok., Tx., Exp. Inc.

Lee 20 St. Com. #1 S20 T17s R35e

DESTRUCTION OF SEDIMENT OIL BY: ☐ Burning ☐ Pit Disposal ☐ Use on Roads or firewalls ☐ Other

(Explain) \_\_\_\_\_

Location of Destruction \_\_\_\_\_

Justification of Destruction \_\_\_\_\_

CERTIFICATION: (APPLICATION MAY BE MADE BY EITHER OF THE FOLLOWING) Verbal by Gary

I hereby certify that the information above is true and complete to the best of my knowledge and belief.

Owner GANDY CORPORATION Transporter GANDY CORPORATION

By \_\_\_\_\_ Address BOX 827 TATUM, N.M. 88267

Title \_\_\_\_\_ Signature Lee Ray Blythe

Date \_\_\_\_\_ Title FIELD SUPERVISOR Date \_\_\_\_\_

OIL CONSERVATION DIVISION

Approved By Marie Peterson Title MARIE PETERSON Date APR 01 2002

GEOLOGICAL / PETROLEUM  
TECHNICIAN

A COPY OF THIS FORM MUST BE ON LOCATION DURING TANK CLEANING, REMOVAL OF SEDIMENT OIL OR MISCELLANEOUS HYDROCARBONS, AND MUST BE PRESENTED WITH TANK BOTTOMS, SEDIMENT OIL OR MISCELLANEOUS HYDROCARBONS AT THE TREATING PLANT TO WHICH IT IS DELIVERED.

DISTRIBUTION BY OCD	
<input checked="" type="checkbox"/>	Santa Fe
<input type="checkbox"/>	File
<input type="checkbox"/>	Operator
<input type="checkbox"/>	Transporter (2)

DISTRICT I

P.O. Box 1980, Hobbs, NM 88241-1980

DISTRICT II

P.O. Drawer DD, Artesia, NM 88211-0719

DISTRICT III

1000 Rio Brazos Rd, Aztec, NM 87410

State of New Mexico  
Energy, Minerals and Natural Resources Department

OIL CONSERVATION DIVISION

P.O. Box 2088  
Santa Fe, New Mexico 87504-2088

Form C-117 A  
Revised 4-1-91

PERMIT NO. H-24687

TANK CLEANING, SEDIMENT OIL REMOVAL, TRANSPORTATION OF MISCELLANEOUS HYDROCARBONS AND DISPOSAL PERMIT

Operator or Owner GANDY CORPORATION Address P.O. BOX 827 TATUM, N.M. 88267

Lease or Facility Name GANDY PLANT # WM-1-025 Location S11 T10s R35e LEA CO.  
U.L. - Sec. - Twp. - Rge.

OPERATION TO BE PERFORMED:

☐ Tank Cleaning ☐ Sediment Oil Removal ☒ Transportation of Miscellaneous Hydrocarbons

Operator or Owner Representative authorizing work DALE GANDY

Date Work to be Performed 3-16-02

TANK CLEANING DATA Tank Number \_\_\_\_\_ Volume \_\_\_\_\_

Tank Type \_\_\_\_\_ Volume Below Load Line \_\_\_\_\_

SEDIMENT OIL OR MISCELLANEOUS HYDROCARBON DATA

Sediment Oil from: ☐ Pit ☐ Cellar ☐ Other

MISCELLANEOUS OIL

Tank Bottoms From: ☐ Pipeline Station ☐ Crude Terminal ☐ Refinery ☐ Other\*

Catchings From: ☐ Gasoline Plant ☐ Gathering Lines ☐ Salt Water Disposal System ☐ Other\*

Pipeline Break Oil or Spill ☐

\*Other (Explain) \_\_\_\_\_

VOLUME AND DESTINATION:

Estimated Volume 75 Bbls. Field test volume of good oil Mud Oil Bbls.  
(Not required prior to Division approval)

Destination (Name and Location of treating plant or other facility) Dominion Ok., Tx., Exp. Inc.

Lee 20 St. Com#1 S20 T17s R35e

DESTRUCTION OF SEDIMENT OIL BY:

☐ Burning ☐ Pit Disposal ☐ Use on Roads or firewalls ☐ Other

(Explain) \_\_\_\_\_

Location of Destruction \_\_\_\_\_

Justification of Destruction \_\_\_\_\_

CERTIFICATION: (APPLICATION MAY BE MADE BY EITHER OF THE FOLLOWING)

I hereby certify that the information above is true and complete to the best of my knowledge and belief. Verbal by Bill Pritchard

Owner GANDY CORPORATION

Transporter GANDY CORPORATION

By \_\_\_\_\_

Address BOX 827 TATUM, N.M. 88267

Title \_\_\_\_\_

Signature Lee Steep Blythe

Date \_\_\_\_\_

Title FIELD SUPERVISOR Date \_\_\_\_\_

OIL CONSERVATION DIVISION

Approved By Marie Peterson

Title MARIE PETERSON  
GEOLOGICAL / PETROLEUM  
TECHNICIAN

Date MAR 21 2002

A COPY OF THIS FORM MUST BE ON LOCATION DURING TANK CLEANING, REMOVAL OF SEDIMENT OIL OR MISCELLANEOUS HYDROCARBONS, AND MUST BE PRESENTED WITH TANK BOTTOMS, SEDIMENT OIL OR MISCELLANEOUS HYDROCARBONS AT THE TREATING PLANT TO WHICH IT IS DELIVERED.

DISTRIBUTION BY OCD	
<input checked="" type="checkbox"/>	Santa Fe
<input type="checkbox"/>	File
<input type="checkbox"/>	Operator
<input type="checkbox"/>	Transporter (2)

District I  
1625 N. French Dr., Hobbs, NM 88240  
District II  
1301 W. Grand Avenue, Artesia, NM 88210  
District III  
1000 Rio Brazos Road, Aztec, NM 87410  
District IV  
1220 S. St. Francis Dr., Santa Fe, NM 87505

State of New Mexico  
Energy Minerals and Natural Resources

Oil Conservation Division  
1220 South St. Francis Dr.  
Santa Fe, NM 87505

Form C-117 A  
Revised March 17, 1999

Submit 5 Copies to  
Appropriate District Office

PERMIT NO.

H-24454

**TANK CLEANING, SEDIMENT OIL REMOVAL, TRANSPORTATION OF MISCELLANEOUS HYDROCARBONS AND DISPOSAL PERMIT**

Operator or Owner GANDY CORPORATION Address BOX 827, TATUM, NM 88267  
Lease or Facility Name PLANT WM-1-025 Location SEC 11, T-10-S, R-35-E  
U.L. - Sec. - Twp. - Rge.

**OPERATION TO BE PERFORMED:**

☐ Tank Cleaning ☐ Sediment Oil Removal ☒ Transportation of Miscellaneous Hydrocarbons

Operator or Owner Representative authorizing work

LEWIS WALKER

Date Work to be Performed 1-10-02

**TANK CLEANING DATA**

Tank Number

Volume

Tank Type

Volume Below Load Line

**SEDIMENT OIL OR MISCELLANEOUS HYDROCARBON DATA**

Sediment Oil from: ☐ Pit ☐ Cellar ☐ Other

**MISCELLANEOUS OIL**

Tank Bottoms From: ☐ Pipeline Station ☐ Crude Terminal ☐ Refinery ☐ Other\*

Catchings From: ☐ Gasoline Plant ☐ Gathering Lines ☐ Salt Water Disposal System ☒ Other\*

☐ Pipeline Break Oil or Spill

\*Other (Explain)

HAULED MUD OIL FROM PLANT

**VOLUME AND DESTINATION:**

Estimated Volume 100

Bbls.

Field test volume of good oil

Bbls.

(Not required prior to Division approval)

Destination (Name and Location of treating plant or other facility)

ARRINGTON, LOU HOPPER #1,

SEC 14, T-15-S, R-35-E

**DESTRUCTION OF SEDIMENT OIL BY:**

☐ Burning ☐ Pit Disposal ☐ Use on Roads or firewalls ☐ Other

(Explain)

Location of Destruction

Justification of Destruction

**CERTIFICATION: (APPLICATION MAY BE MADE BY EITHER OF THE FOLLOWING)**

I hereby certify that the information above is true and complete to the best of my knowledge and belief.

Owner GANDY CORPORATION

Transporter GANDY CORPORATION

By

Address

BOX 827, TATUM, NM 88267

Title

Signature

Rue Mark

Date

Title

BKKP

Date 1-11-02

**OIL CONSERVATION DIVISION**

VERBAL BY MARIE

Approved By

Marie Peterson

Title

MARIE PETERSON  
GEOLOGICAL / PETROLEUM  
TECHNICIAN

Date

JAN 14 2002

A COPY OF THIS FORM MUST BE ON LOCATION DURING TANK CLEANING, REMOVAL OF SEDIMENT OIL OR MISCELLANEOUS HYDROCARBONS, AND MUST BE PRESENTED WITH TANK BOTTOMS, SEDIMENT OIL OR MISCELLANEOUS HYDROCARBONS AT THE TREATING PLANT TO WHICH IT IS DELIVERED.

DISTRIBUTION BY OCD	
<input checked="" type="checkbox"/>	Santa Fe
<input type="checkbox"/>	File
<input type="checkbox"/>	Operator
<input type="checkbox"/>	Transporter (2)

DISTRICT I  
P.O. Box 1980, Hobbs, NM 88241-1980

Energy, Minerals and Natural Resources Department

Form C-117 A  
Revised 4-1-91

DISTRICT II  
P.O. Drawer DD, Artesia, NM 88211-0719

**OIL CONSERVATION DIVISION**

DISTRICT III  
1000 Rio Brazos Rd, Aztec, NM 87410

P.O. Box 2088  
Santa Fe, New Mexico 87504-2088

PERMIT NO. H-24651

**TANK CLEANING, SEDIMENT OIL REMOVAL, TRANSPORTATION OF MISCELLANEOUS HYDROCARBONS AND DISPOSAL PERMIT**

Operator or Owner Gandy Corporation Address Box 827 Tatum, N.M. 88267

Lease or Facility Name Gandy Corporation Plant # 5012 Location S11 T10s R35e

U.L. - Sec. - Twp. - Rge.

**OPERATION TO BE PERFORMED:**

☐ Tank Cleaning ☐ Sediment Oil Removal ☒ Transportation of Miscellaneous Hydrocarbons

Operator or Owner Representative authorizing work Dale Gandy

Date Work to be Performed 3-7-02

**TANK CLEANING DATA** Tank Number \_\_\_\_\_ Volume \_\_\_\_\_

Tank Type \_\_\_\_\_ Volume Below Load Line \_\_\_\_\_

**SEDIMENT OIL OR MISCELLANEOUS HYDROCARBON DATA**

Sediment Oil from: ☐ Pit ☐ Celler ☐ Other

**MISCELLANEOUS OIL**

Tank Bottoms From: ☐ Pipeline Station ☐ Crude Terminal ☐ Refinery ☐ Other\*

Catchings From: ☐ Gasoline Plant ☐ Gathering Lines ☐ Salt Water Disposal System ☐ Other\*

Pipeline Break Oil or Spill ☐

\*Other (Explain) \_\_\_\_\_

**VOLUME AND DESTINATION:**

Estimated Volume 100 Bbls. Field test volume of good oil Mud Oil Bbls.

(Not required prior to Division approval)

Destination (Name and Location of treating plant or other facility) Dominion Ok, Texas; Exp. Inc.

Lee 20 St. Com #1 S20 T17s 35e

**DESTRUCTION OF SEDIMENT OIL BY:**

☐ Burning ☐ Pit Disposal ☐ Use on Roads or Firewalls ☐ Other

(Explain) \_\_\_\_\_

Location of Destruction \_\_\_\_\_

Justification of Destruction \_\_\_\_\_

**CERTIFICATION: (APPLICATION MAY BE MADE BY EITHER OF THE FOLLOWING)**

I hereby certify that the information above is true and complete to the best of my knowledge and belief.

Owner Gandy Corporation

Transporter Gandy Corporation

By \_\_\_\_\_

Address P.O. Box 827 Tatum, N.M. 88267

Title \_\_\_\_\_

Signature Lee Roy Relythe

Date \_\_\_\_\_

Title Field Supervisor Date \_\_\_\_\_

**OIL CONSERVATION DIVISION**

Approved By Marie Peterson

MARIE PETERSON  
Title GEOLOGICAL / PETROLEUM  
TECHNICIAN

Date MAR 11 2002

A COPY OF THIS FORM MUST BE ON LOCATION DURING TANK CLEANING, REMOVAL OF SEDIMENT OIL OR MISCELLANEOUS HYDROCARBONS, AND MUST BE PRESENTED WITH TANK BOTTOMS, SEDIMENT OIL OR MISCELLANEOUS HYDROCARBONS AT THE TREATING PLANT TO WHICH IT IS DELIVERED.

DISTRIBUTION BY OCD	
<input checked="" type="checkbox"/>	Santa Fe
<input type="checkbox"/>	File
<input type="checkbox"/>	Operator
<input type="checkbox"/>	Transporter (2)

DISTRICT I

P.O. Box 1980, Hobbs, NM 88241-1980

DISTRICT II

P.O. Drawer DD, Artesia, NM 88211-0719

DISTRICT III

1000 Rio Brazos Rd, Aztec, NM 87410

OIL CONSERVATION DIVISION

P.O. Box 2088

Santa Fe, New Mexico 87504-2088

PERMIT NO. H-24637

TANK CLEANING, SEDIMENT OIL REMOVAL, TRANSPORTATION OF MISCELLANEOUS HYDROCARBONS AND DISPOSAL PERMIT

Operator or Owner GANDY CORPORATION Address P.O. BOX 827 TATUM, N.M. 88267

Lease or Facility Name GANDY PLANT # 5012 Location S11 T10s R35e LEA CO.

U.L. - Sec. - Twp. - Rge.

OPERATION TO BE PERFORMED:

☐ Tank Cleaning ☐ Sediment Oil Removal ☒ Transportation of Miscellaneous Hydrocarbons

Operator or Owner Representative authorizing work DALE GANDY

Date Work to be Performed 3-1-02

TANK CLEANING DATA Tank Number \_\_\_\_\_ Volume \_\_\_\_\_

Tank Type \_\_\_\_\_ Volume Below Load Line \_\_\_\_\_

SEDIMENT OIL OR MISCELLANEOUS HYDROCARBON DATA

Sediment Oil from: ☐ Pit ☐ Cellar ☐ Other

MISCELLANEOUS OIL

Tank Bottoms From: ☐ Pipeline Station ☐ Crude Terminal ☐ Refinery ☐ Other\*

Catchings From: ☐ Gasoline Plant ☐ Gathering Lines ☐ Salt Water Disposal System ☐ Other\*

Pipeline Break Oil or Spill ☐

\*Other (Explain) \_\_\_\_\_

VOLUME AND DESTINATION: Estimated Volume 70 Bbls. Field test volume of good oil Mud Oil Bbls.  
(Not required prior to Division approval)

Destination (Name and Location of treating plant or other facility) Matador Operations

Laughlin 5-1 S5 T20s R37e

DESTRUCTION OF SEDIMENT OIL BY: ☐ Burning ☐ Pit Disposal ☐ Use on Roads or firewalls ☐ Other  
(Explain) \_\_\_\_\_

Location of Destruction \_\_\_\_\_

Justification of Destruction \_\_\_\_\_

CERTIFICATION: (APPLICATION MAY BE MADE BY EITHER OF THE FOLLOWING) Verbal By Gary Wink  
I hereby certify that the information above is true and complete to the best of my knowledge and belief.

Owner GANDY CORPORATION

Transporter GANDY CORPORATION

By \_\_\_\_\_

Address BOX 827 TATUM, N.M. 88267

Title \_\_\_\_\_

Signature Lee Roy Blythe

Date \_\_\_\_\_

Title FIELD SUPERVISOR Date \_\_\_\_\_

OIL CONSERVATION DIVISION

Approved By Marie Peterson Title MARIE PETERSON Date MAR 04 2002

GEOLOGICAL / PETROLEUM  
TECHNICIAN

A COPY OF THIS FORM MUST BE ON LOCATION DURING TANK CLEANING, REMOVAL OF SEDIMENT OIL OR MISCELLANEOUS HYDROCARBONS, AND MUST BE PRESENTED WITH TANK BOTTOMS, SEDIMENT OIL OR MISCELLANEOUS HYDROCARBONS AT THE TREATING PLANT TO WHICH IT IS DELIVERED.

DISTRIBUTION BY OCD	
<input checked="" type="checkbox"/>	Santa Fe
<input type="checkbox"/>	File
<input type="checkbox"/>	Operator
<input type="checkbox"/>	Transporter (2)



District I  
1625 N. French Dr., Hobbs, NM 88240  
District II  
1301 W. Grand Avenue, Artesia, NM 88210  
District III  
1000 Rio Brazos Road, Aztec, NM 87410  
District IV  
1220 S. St. Francis Dr., Santa Fe, NM 87505

State of New Mexico  
Energy Minerals and Natural Resources

Oil Conservation Division  
1220 South St. Francis Dr.  
Santa Fe, NM 87505

Form C-117 A  
Revised March 17, 1999

Submit 5 Copies to  
Appropriate District Office

PERMIT NO. H-24621

**TANK CLEANING, SEDIMENT OIL REMOVAL, TRANSPORTATION OF MISCELLANEOUS HYDROCARBONS AND DISPOSAL PERMIT**

Operator or Owner GANDY CORPORATION Address PO BOX 827 TATUM NM 88267  
Lease or Facility Name GANDY PLANT #5012 Location S11 T10s R35e LEA CO.  
U.L. - Sec. - Twp. - Rge.

**OPERATION TO BE PERFORMED:**

☐ Tank Cleaning ☐ Sediment Oil Removal ☒ Transportation of Miscellaneous Hydrocarbons

Operator or Owner Representative authorizing work DALE GANDY

Date Work to be Performed 2/28/02

TANK CLEANING DATA Tank Number \_\_\_\_\_ Volume \_\_\_\_\_

Tank Type \_\_\_\_\_ Volume Below Load Line \_\_\_\_\_

**SEDIMENT OIL OR MISCELLANEOUS HYDROCARBON DATA**

Sediment Oil from: ☐ Pit ☐ Cellar ☐ Other

**MISCELLANEOUS OIL**

Tank Bottoms From: ☐ Pipeline Station ☐ Crude Terminal ☐ Refinery ☐ Other\*

Catchings From: ☐ Gasoline Plant ☐ Gathering Lines ☐ Salt Water Disposal System ☐ Other\*

☐ Pipeline Break Oil or Spill

\*Other (Explain) \_\_\_\_\_

**VOLUME AND DESTINATION:** Estimated Volume 100 Bbls. Field test volume of good oil Mud Oil Bbls.  
(Not required prior to Division approval)

Destination (Name and Location of treating plant or other facility) Yates Petroleum

Runnels ASP St. Com. #5 S11 T16s R35e

**DESTRUCTION OF SEDIMENT OIL BY:** ☐ Burning ☐ Pit Disposal ☐ Use on Roads or firewalls ☐ Other

(Explain) \_\_\_\_\_

Location of Destruction \_\_\_\_\_

Justification of Destruction \_\_\_\_\_

**CERTIFICATION:** (APPLICATION MAY BE MADE BY EITHER OF THE FOLLOWING)

I hereby certify that the information above is true and complete to the best of my knowledge and belief.

Owner GANDY CORPORATION

Transporter GANDY CORPORATION

By \_\_\_\_\_

Address BOX 827 TATUM NM 88267

Title \_\_\_\_\_

Signature Lee Roy Blythe

Date \_\_\_\_\_

Title FIELD SUPERVISOR

Date \_\_\_\_\_

**OIL CONSERVATION DIVISION**

Approved By Mary Peterson

Title

MARIE PETERSON  
GEOLOGICAL / PETROLEUM  
TECHNICIAN

Date

**MAR 01 2002**

A COPY OF THIS FORM MUST BE ON LOCATION DURING TANK CLEANING, REMOVAL OF SEDIMENT OIL OR MISCELLANEOUS HYDROCARBONS, AND MUST BE PRESENTED WITH TANK BOTTOMS, SEDIMENT OIL OR MISCELLANEOUS HYDROCARBONS AT THE TREATING PLANT TO WHICH IT IS DELIVERED.

DISTRIBUTION BY OCD	
<input checked="" type="checkbox"/>	Santa Fe
<input type="checkbox"/>	File
<input type="checkbox"/>	Operator
<input type="checkbox"/>	Transporter (2)

District I  
1625 N. French Dr., Hobbs, NM 88240  
District II  
1301 W. Grand Avenue, Artesia, NM 88210  
District III  
1000 Rio Brazos Road, Aztec, NM 87410  
District IV  
1220 S. St. Francis Dr., Santa Fe, NM 87505

State of New Mexico  
Energy Minerals and Natural Resources

Oil Conservation Division  
1220 South St. Francis Dr.  
Santa Fe, NM 87505

Form C-117 A  
Revised March 17, 1999

Submit 5 Copies to  
Appropriate District Office

PERMIT NO. H-24614

**TANK CLEANING, SEDIMENT OIL REMOVAL, TRANSPORTATION OF MISCELLANEOUS HYDROCARBONS AND DISPOSAL PERMIT**

Operator or Owner GANDY CORPORATION Address PO BOX 827 TATUM NM 88267  
Lease or Facility Name GANDY PLANT #5012 Location S11 T10s R35e LEA CO.  
U.L. - Sec. - Twp. - Rge.

**OPERATION TO BE PERFORMED:**

☐ Tank Cleaning ☐ Sediment Oil Removal ☒ Transportation of Miscellaneous Hydrocarbons

Operator or Owner Representative authorizing work DALE GANDY

Date Work to be Performed 2-20-02

TANK CLEANING DATA Tank Number \_\_\_\_\_ Volume \_\_\_\_\_

Tank Type \_\_\_\_\_ Volume Below Load Line \_\_\_\_\_  
SEDIMENT OIL OR MISCELLANEOUS HYDROCARBON DATA

Sediment Oil from: ☐ Pit ☐ Cellar ☐ Other

MISCELLANEOUS OIL

Tank Bottoms From: ☐ Pipeline Station ☐ Crude Terminal ☐ Refinery ☐ Other\*

Catchings From: ☐ Gasoline Plant ☐ Gathering Lines ☐ Salt Water Disposal System ☐ Other\*

☐ Pipeline Break Oil or Spill

\*Other (Explain) \_\_\_\_\_

VOLUME AND DESTINATION: Estimated Volume 100 Bbls. Field test volume of good oil Mud Oil Bbls.  
(Not required prior to Division approval)

Destination (Name and Location of treating plant or other facility) Yates Petroleum

Runnels ASP St. Com #5 S11 T16s R35e

DESTRUCTION OF SEDIMENT OIL BY: ☐ Burning ☐ Pit Disposal ☐ Use on Roads or firewalls ☐ Other

(Explain) \_\_\_\_\_

Location of Destruction \_\_\_\_\_

Justification of Destruction \_\_\_\_\_

**CERTIFICATION: (APPLICATION MAY BE MADE BY EITHER OF THE FOLLOWING)**

I hereby certify that the information above is true and complete to the best of my knowledge and belief. Verbal by Johnny

Owner GANDY CORPORATION

Transporter GANDY CORPORATION

By \_\_\_\_\_

Address BOX 827 TATUM NM 88267

Title \_\_\_\_\_

Signature Lee Roy Blythe

Date \_\_\_\_\_

Title FIELD SUPERVISOR

Date \_\_\_\_\_

**OIL CONSERVATION DIVISION**

Approved By Mary Peterson Title MARIE PETERSON  
GEOLOGICAL / PETROLEUM  
TECHNICIAN

Date FEB 26 2002

A COPY OF THIS FORM MUST BE ON LOCATION DURING TANK CLEANING, REMOVAL OF SEDIMENT OIL OR MISCELLANEOUS HYDROCARBONS, AND MUST BE PRESENTED WITH TANK BOTTOMS, SEDIMENT OIL OR MISCELLANEOUS HYDROCARBONS AT THE TREATING PLANT TO WHICH IT IS DELIVERED.

DISTRIBUTION BY OCD	
<input checked="" type="checkbox"/>	Santa Fe
<input type="checkbox"/>	File
<input type="checkbox"/>	Operator
<input type="checkbox"/>	Transporter (2)

District I  
1625 N. French Dr., Hobbs, NM 88240  
District II  
1301 W. Grand Avenue, Artesia, NM 88210  
District III  
1000 Rio Brazos Road, Aztec, NM 87410  
District IV  
1220 S. St. Francis Dr., Santa Fe, NM 87505

State of New Mexico  
Energy Minerals and Natural Resources

Oil Conservation Division  
1220 South St. Francis Dr.  
Santa Fe, NM 87505

Form C-117 A  
Revised March 17, 1999

Submit 5 Copies to  
Appropriate District Office

PERMIT NO. H-24607

**TANK CLEANING, SEDIMENT OIL REMOVAL, TRANSPORTATION OF MISCELLANEOUS HYDROCARBONS AND DISPOSAL PERMIT**

Operator or Owner GANDY CORPORATION Address PO BOX 827 TATUM NM 88267  
Lease or Facility Name GANDY PLANT #5012 Location S11 T10s R35e LEA CO.  
U.L. - Sec. - Twp. - Rge.

**OPERATION TO BE PERFORMED:**

☐ Tank Cleaning ☐ Sediment Oil Removal ☒ Transportation of Miscellaneous Hydrocarbons

Operator or Owner Representative authorizing work DALE GANDY

Date Work to be Performed 2-25-02

**TANK CLEANING DATA** Tank Number \_\_\_\_\_ Volume \_\_\_\_\_

Tank Type \_\_\_\_\_ Volume Below Load Line \_\_\_\_\_

**SEDIMENT OIL OR MISCELLANEOUS HYDROCARBON DATA**

Sediment Oil from: ☐ Pit ☐ Cellar ☐ Other

**MISCELLANEOUS OIL**

Tank Bottoms From: ☐ Pipeline Station ☐ Crude Terminal ☐ Refinery ☐ Other\*

Catchings From: ☐ Gasoline Plant ☐ Gathering Lines ☐ Salt Water Disposal System ☐ Other\*  
☐ Pipeline Break Oil or Spill

\*Other (Explain) \_\_\_\_\_

**VOLUME AND DESTINATION:** Estimated Volume 60 Bbls. Field test volume of good oil Mud Oil Bbls.  
(Not required prior to Division approval)

Destination (Name and Location of treating plant or other facility) Yates Petroleum

Runnels ASP St. Com #5 S11 T16s R35e

**DESTRUCTION OF SEDIMENT OIL BY:** ☐ Burning ☐ Pit Disposal ☐ Use on Roads or firewalls ☐ Other

(Explain) \_\_\_\_\_

Location of Destruction \_\_\_\_\_

Justification of Destruction \_\_\_\_\_

**CERTIFICATION: (APPLICATION MAY BE MADE BY EITHER OF THE FOLLOWING)**

I hereby certify that the information above is true and complete to the best of my knowledge and belief.

Owner GANDY CORPORATION

Transporter GANDY CORPORATION

By \_\_\_\_\_

Address BOX 827 TATUM NM 88267

Title \_\_\_\_\_

Signature Lee Roy Blythe

Date \_\_\_\_\_

Title FIELD SUPERVISOR Date \_\_\_\_\_

**OIL CONSERVATION DIVISION**

Approved By Marie Peterson Title MARIE PETERSON  
GEOLOGICAL / PETROLEUM  
TECHNICIAN

Date FEB 26 2002

A COPY OF THIS FORM MUST BE ON LOCATION DURING TANK CLEANING, REMOVAL OF SEDIMENT OIL OR MISCELLANEOUS HYDROCARBONS, AND MUST BE PRESENTED WITH TANK BOTTOMS, SEDIMENT OIL OR MISCELLANEOUS HYDROCARBONS AT THE TREATING PLANT TO WHICH IT IS DELIVERED.

DISTRIBUTION BY OCD	
<input checked="" type="checkbox"/>	Santa Fe
<input type="checkbox"/>	File
<input type="checkbox"/>	Operator
<input type="checkbox"/>	Transporter (2)

District I  
1625 N. French Dr., Hobbs, NM 88240  
District II  
1301 W. Grand Avenue, Artesia, NM 88210  
District III  
1000 Rio Brazos Road, Aztec, NM 87410  
District IV  
1220 S. St. Francis Dr., Santa Fe, NM 87505

State of New Mexico  
Energy Minerals and Natural Resources

Oil Conservation Division  
1220 South St. Francis Dr.  
Santa Fe, NM 87505

Form C-117 A  
Revised March 17, 1999

Submit 5 Copies to  
Appropriate District Office

PERMIT NO.

H-24577

**TANK CLEANING, SEDIMENT OIL REMOVAL, TRANSPORTATION OF MISCELLANEOUS HYDROCARBONS AND DISPOSAL PERMIT**

Operator or Owner GANDY CORPORATION Address BOX 827, TATUM, NM 88267  
Lease or Facility Name PLANT WM-1-025 Location SEC 11, T-10-S, R-35-E  
U.L. - Sec. - Twp. - Rge.

**OPERATION TO BE PERFORMED:**

☐ Tank Cleaning ☐ Sediment Oil Removal ☒ Transportation of Miscellaneous Hydrocarbons

Operator or Owner Representative authorizing work LEWIS WALKER

Date Work to be Performed 2-16-02  
**TANK CLEANING DATA** Tank Number \_\_\_\_\_ Volume \_\_\_\_\_

Tank Type \_\_\_\_\_ Volume Below Load Line \_\_\_\_\_  
**SEDIMENT OIL OR MISCELLANEOUS HYDROCARBON DATA**

Sediment Oil from: ☐ Pit ☐ Cellar ☐ Other

**MISCELLANEOUS OIL**

Tank Bottoms From: ☐ Pipeline Station ☐ Crude Terminal ☐ Refinery ☐ Other  
Catchings From: ☐ Gasoline Plant ☐ Gathering Lines ☐ Salt Water Disposal System ☒ Other  
☐ Pipeline Break Oil or Spill

\*Other (Explain)

HAULED MUD OIL FROM PLANT

**VOLUME AND DESTINATION:** Estimated Volume 50 Bbls. Field test volume of good oil \_\_\_\_\_ Bbls.  
(Not required prior to Division approval)

Destination (Name and Location of treating plant or other facility) RICKS EXPLORATION BURRUS #4,  
SEC 22, T-12-S, R-38-E

**DESTRUCTION OF SEDIMENT OIL BY:** ☐ Burning ☐ Pit Disposal ☐ Use on Roads or firewalls ☐ Other

(Explain)

Location of Destruction \_\_\_\_\_

Justification of Destruction \_\_\_\_\_

**CERTIFICATION: (APPLICATION MAY BE MADE BY EITHER OF THE FOLLOWING)**

I hereby certify that the information above is true and complete to the best of my knowledge and belief.

Owner GANDY CORPORATION Transporter GANDY CORPORATION  
By \_\_\_\_\_ Address BOX 827, TATUM, NM 88267  
Title \_\_\_\_\_ Signature Rue Mark  
Date \_\_\_\_\_ Title BKKP Date 2-19-02

**OIL CONSERVATION DIVISION** VERBAL BY MARIE

Approved By Marie Peterson Title MARIE PETERSON  
GEOLOGICAL / PETROLEUM  
TECHNICIAN

**FEB 20 2002**

A COPY OF THIS FORM MUST BE ON LOCATION DURING TANK CLEANING, REMOVAL OF SEDIMENT OIL OR MISCELLANEOUS HYDROCARBONS, AND MUST BE PRESENTED WITH TANK BOTTOMS, SEDIMENT OIL OR MISCELLANEOUS HYDROCARBONS AT THE TREATING PLANT TO WHICH IT IS DELIVERED.

DISTRIBUTION BY OCD	
	Santa Fe
	File
	Operator
	Transporter (2)

District I  
1625 N. French Dr., Hobbs, NM 88240  
District II  
1301 W. Grand Avenue, Artesia, NM 88210  
District III  
1000 Rio Brazos Road, Aztec, NM 87410  
District IV  
1220 S. St. Francis Dr., Santa Fe, NM 87505

State of New Mexico  
Energy Minerals and Natural Resources

Oil Conservation Division  
1220 South St. Francis Dr.  
Santa Fe, NM 87505

Form C-117 A  
Revised March 17, 1999

Submit 5 Copies to  
Appropriate District Office

PERMIT NO. H-24576

**TANK CLEANING, SEDIMENT OIL REMOVAL, TRANSPORTATION OF MISCELLANEOUS HYDROCARBONS AND DISPOSAL PERMIT**

Operator or Owner GANDY CORPORATION Address BOX 827, TATUM, NM 88267  
Lease or Facility Name PLANT WM-1-025 Location SEC 11, T-10-S, R-35-E  
U.L. - Sec. - Twp. - Rge.

**OPERATION TO BE PERFORMED:**

☐ Tank Cleaning ☐ Sediment Oil Removal ☒ Transportation of Miscellaneous Hydrocarbons

Operator or Owner Representative authorizing work LEWIS WALKER

Date Work to be Performed 2-15-02

**TANK CLEANING DATA** Tank Number \_\_\_\_\_ Volume \_\_\_\_\_

Tank Type \_\_\_\_\_ Volume Below Load Line \_\_\_\_\_

**SEDIMENT OIL OR MISCELLANEOUS HYDROCARBON DATA**

Sediment Oil from: ☐ Pit ☐ Cellar ☐ Other


**MISCELLANEOUS OIL**

Tank Bottoms From: ☐ Pipeline Station ☐ Crude Terminal ☐ Refinery ☐ Other

Catchings From: ☐ Gasoline Plant ☐ Gathering Lines ☐ Salt Water Disposal System ☒ Other

☐ Pipeline Break Oil or Spill

\*Other (Explain) HAULED MUD OIL FROM PLANT



**VOLUME AND DESTINATION:** Estimated Volume 50 Bbls. Field test volume of good oil \_\_\_\_\_ Bbls.  
(Not required prior to Division approval)

Destination (Name and Location of treating plant or other facility) RICKS EXPLORATION, BURRUS #4,  
SEC 22, T-12-S, R-38-E

**DESTRUCTION OF SEDIMENT OIL BY:** ☐ Burning ☐ Pit Disposal ☐ Use on Roads or firewalls ☐ Other

(Explain) \_\_\_\_\_

Location of Destruction \_\_\_\_\_

Justification of Destruction \_\_\_\_\_

**CERTIFICATION:** (APPLICATION MAY BE MADE BY EITHER OF THE FOLLOWING)

I hereby certify that the information above is true and complete to the best of my knowledge and belief.

Owner GANDY CORPORATION Transporter GANDY CORPORATION  
By \_\_\_\_\_ Address BOX 827, TATUM, NM 88267  
Title \_\_\_\_\_ Signature [Signature]  
Date \_\_\_\_\_ Title BKKP Date 2-15-02

**OIL CONSERVATION DIVISION** VERBAL BY MARIE

Approved By Marie Peterson Title MARIE PETERSON Date FEB 18 2002  
GEOLOGICAL / PETROLEUM  
TECHNICIAN

A COPY OF THIS FORM MUST BE ON LOCATION DURING TANK CLEANING, REMOVAL OF SEDIMENT OIL OR MISCELLANEOUS HYDROCARBONS, AND MUST BE PRESENTED WITH TANK BOTTOMS, SEDIMENT OIL OR MISCELLANEOUS HYDROCARBONS AT THE TREATING PLANT TO WHICH IT IS DELIVERED.

DISTRIBUTION BY OCD	
<input checked="" type="checkbox"/>	Santa Fe
<input type="checkbox"/>	File
<input type="checkbox"/>	Operator
<input type="checkbox"/>	Transporter (2)

District I  
1625 N. French Dr., Hobbs, NM 88240  
District II  
1301 W. Grand Avenue, Artesia, NM 88210  
District III  
1000 Rio Brazos Road, Aztec, NM 87410  
District IV  
1220 S. St. Francis Dr., Santa Fe, NM 87505

State of New Mexico  
Energy Minerals and Natural Resources

Oil Conservation Division  
1220 South St. Francis Dr.  
Santa Fe, NM 87505

Form C-117 A  
Revised March 17, 1999

Submit 5 Copies to  
Appropriate District Office

PERMIT NO H-24569

**TANK CLEANING, SEDIMENT OIL REMOVAL, TRANSPORTATION OF MISCELLANEOUS HYDROCARBONS AND DISPOSAL PERMIT**

Operator or Owner GANDY CORPORATION Address BOX 827, TATUM, NM 88267  
Lease or Facility Name PLANT WM-1-025 Location SEC 11, T-10-S, R-35-E  
U.L. - Sec. - Twp. - Rge.

**OPERATION TO BE PERFORMED:**

☐ Tank Cleaning ☐ Sediment Oil Removal ☒ Transportation of Miscellaneous Hydrocarbons

Operator or Owner Representative authorizing work LEWIS WALKER

Date Work to be Performed 2-12-02  
**TANK CLEANING DATA** Tank Number \_\_\_\_\_ Volume \_\_\_\_\_

Tank Type \_\_\_\_\_ Volume Below Load Line \_\_\_\_\_  
**SEDIMENT OIL OR MISCELLANEOUS HYDROCARBON DATA**

Sediment Oil from: ☐ Pit ☐ Cellar ☐ Other

**MISCELLANEOUS OIL**

Tank Bottoms From: ☐ Pipeline Station ☐ Crude Terminal ☐ Refinery ☐ Other\*

Catchings From: ☐ Gasoline Plant ☐ Gathering Lines ☐ Salt Water Disposal System ☒ Other\*

☐ Pipeline Break Oil or Spill

\*Other (Explain) \_\_\_\_\_

HAULED MUD OIL FROM PLANT

**VOLUME AND DESTINATION:** Estimated Volume 100 Bbls. Field test volume of good oil \_\_\_\_\_ Bbls.  
(Not required prior to Division approval)

Destination (Name and Location of treating plant or other facility) ECHO PRODUCTION, KEMNITZ STATE 10 #1,  
SEC 10, T-16-S, R-34-E

**DESTRUCTION OF SEDIMENT OIL BY:** ☐ Burning ☐ Pit Disposal ☐ Use on Roads or firewalls ☐ Other

(Explain) \_\_\_\_\_

Location of Destruction \_\_\_\_\_

Justification of Destruction \_\_\_\_\_

**CERTIFICATION: (APPLICATION MAY BE MADE BY EITHER OF THE FOLLOWING)**

I hereby certify that the information above is true and complete to the best of my knowledge and belief.

Owner GANDY CORPORATION

Transporter GANDY CORPORATION

By \_\_\_\_\_

Address BOX 827, TATUM, NM 88267

Title \_\_\_\_\_

Signature Lewis M. Walker

Date \_\_\_\_\_

Title BKKP

Date 2-12-02

**OIL CONSERVATION DIVISION**

VERBAL BY MARIE

Approved By Marie Peterson

Title

MARIE PETERSON  
GEOLOGICAL / PETROLEUM  
TECHNICIAN

Date

**FEB 13 2002**

A COPY OF THIS FORM MUST BE ON LOCATION DURING TANK CLEANING, REMOVAL OF SEDIMENT OIL OR MISCELLANEOUS HYDROCARBONS, AND MUST BE PRESENTED WITH TANK BOTTOMS, SEDIMENT OIL OR MISCELLANEOUS HYDROCARBONS AT THE TREATING PLANT TO WHICH IT IS DELIVERED.

DISTRIBUTION BY OCD	
	Santa Fe
	File
	Operator
	Transporter (2)

District I  
1625 N. French Dr., Hobbs, NM 88240  
District II  
1301 W. Grand Avenue, Artesia, NM 88210  
District III  
1000 Rio Brazos Road, Aztec, NM 87410  
District IV  
1220 S. St. Francis Dr., Santa Fe, NM 87505

State of New Mexico  
Energy Minerals and Natural Resources

Oil Conservation Division  
1220 South St. Francis Dr.  
Santa Fe, NM 87505

Form C-117 A  
Revised March 17, 1999

Submit 5 Copies to  
Appropriate District Office

PERMIT NO. H-24566

**TANK CLEANING, SEDIMENT OIL REMOVAL, TRANSPORTATION OF MISCELLANEOUS HYDROCARBONS AND DISPOSAL PERMIT**

Operator or Owner GANDY CORPORATION Address BOX 827, TATUM, NM 88267  
Lease or Facility Name PLANT WM-1-025 Location SEC 11, T-10-S, R-35-E  
U.L. - Sec. - Twp. - Rge.

**OPERATION TO BE PERFORMED:**

☐ Tank Cleaning ☐ Sediment Oil Removal ☒ Transportation of Miscellaneous Hydrocarbons

Operator or Owner Representative authorizing work LEWIS WALKER

Date Work to be Performed 2-11-02

**TANK CLEANING DATA** Tank Number \_\_\_\_\_ Volume \_\_\_\_\_

Tank Type \_\_\_\_\_ Volume Below Load Line \_\_\_\_\_

**SEDIMENT OIL OR MISCELLANEOUS HYDROCARBON DATA**

Sediment Oil from: ☐ Pit ☐ Cellar ☐ Other

**MISCELLANEOUS OIL**

Tank Bottoms From: ☐ Pipeline Station ☐ Crude Terminal ☐ Refinery ☐ Other

Catchings From: ☐ Gasoline Plant ☐ Gathering Lines ☐ Salt Water Disposal System ☒ Other

☐ Pipeline Break Oil or Spill

\*Other (Explain) HAULED MUD OIL FROM PLANT

**VOLUME AND DESTINATION:** Estimated Volume 50 Bbls. Field test volume of good oil \_\_\_\_\_ Bbls.  
(Not required prior to Division approval)

Destination (Name and Location of treating plant or other facility) RICKS EXPLORATION, BURRIS #4,  
SEC 22, T-12-S, R-38-E

**DESTRUCTION OF SEDIMENT OIL BY:** ☐ Burning ☐ Pit Disposal ☐ Use on Roads or firewalls ☐ Other

(Explain) \_\_\_\_\_

Location of Destruction \_\_\_\_\_

Justification of Destruction \_\_\_\_\_

**CERTIFICATION: (APPLICATION MAY BE MADE BY EITHER OF THE FOLLOWING)**

I hereby certify that the information above is true and complete to the best of my knowledge and belief.

Owner GANDY CORPORATION

Transporter GANDY CORPORATION

By \_\_\_\_\_

Address BOX 827, TATUM, NM 88267

Title \_\_\_\_\_

Signature Lue Mark

Date \_\_\_\_\_

Title BKKP Date 2-12-02

**OIL CONSERVATION DIVISION VERBAL BY MARIE**

Approved By Marie Peterson Title MARIE PETERSON  
GEOLOGICAL / PETROLEUM  
TECHNICIAN

Date FEB 13 2002

A COPY OF THIS FORM MUST BE ON LOCATION DURING TANK CLEANING, REMOVAL OF SEDIMENT OIL OR MISCELLANEOUS HYDROCARBONS, AND MUST BE PRESENTED WITH TANK BOTTOMS, SEDIMENT OIL OR MISCELLANEOUS HYDROCARBONS AT THE TREATING PLANT TO WHICH IT IS DELIVERED.

**DISTRIBUTION BY OCD**

	Santa Fe
	File
	Operator
	Transporter (2)

District I  
1625 N. French Dr., Hobbs, NM 88240  
District II  
1301 W. Grand Avenue, Artesia, NM 88210  
District III  
1000 Rio Brazos Road, Aztec, NM 87410  
District IV  
1220 S. St. Francis Dr., Santa Fe, NM 87505

State of New Mexico  
Energy Minerals and Natural Resources

Oil Conservation Division  
1220 South St. Francis Dr.  
Santa Fe, NM 87505

Form C-117 A  
Revised March 17, 1999

Submit 5 Copies to  
Appropriate District Office

PERMIT NO. H-24564

**TANK CLEANING, SEDIMENT OIL REMOVAL, TRANSPORTATION OF MISCELLANEOUS HYDROCARBONS AND DISPOSAL PERMIT**

Operator or Owner GANDY CORPORATION Address BOX 827, TATUM, NM 88267  
Lease or Facility Name PLANT WM-1-025 Location SEC 11, T-10-S, R-35-E  
U.L. - Sec. - Twp. - Rge.

**OPERATION TO BE PERFORMED:**

☐ Tank Cleaning ☐ Sediment Oil Removal ☒ Transportation of Miscellaneous Hydrocarbons

Operator or Owner Representative authorizing work LEWIS WALKER

Date Work to be Performed 2-09-02

TANK CLEANING DATA Tank Number \_\_\_\_\_ Volume \_\_\_\_\_

Tank Type \_\_\_\_\_ Volume Below Load Line \_\_\_\_\_

**SEDIMENT OIL OR MISCELLANEOUS HYDROCARBON DATA**

Sediment Oil from: ☐ Pit ☐ Cellar ☐ Other

**MISCELLANEOUS OIL**

Tank Bottoms From: ☐ Pipeline Station ☐ Crude Terminal ☐ Refinery ☐ Other\*

Catchings From: ☐ Gasoline Plant ☐ Gathering Lines ☐ Salt Water Disposal System ☒ Other\*

☐ Pipeline Break Oil or Spill

\*Other (Explain) \_\_\_\_\_

HAULED MUD OIL FROM PLANT

**VOLUME AND DESTINATION:** Estimated Volume 100 Bbls. Field test volume of good oil \_\_\_\_\_ Bbls.  
(Not required prior to Division approval)

Destination (Name and Location of treating plant or other facility) ECHO PRODUCTION KEMNITZ 10 STATE #1,

SEC 10, T-16-S, R-34-E

**DESTRUCTION OF SEDIMENT OIL BY:** ☐ Burning ☐ Pit Disposal ☐ Use on Roads or firewalls ☐ Other

(Explain) \_\_\_\_\_

Location of Destruction \_\_\_\_\_

Justification of Destruction \_\_\_\_\_

**CERTIFICATION: (APPLICATION MAY BE MADE BY EITHER OF THE FOLLOWING)**

I hereby certify that the information above is true and complete to the best of my knowledge and belief.

Owner GANDY CORPORATION

Transporter GANDY CORPORATION

By \_\_\_\_\_

Address BOX 827, TATUM, NM 88267

Title \_\_\_\_\_

Signature [Signature]

Date \_\_\_\_\_

Title BKKP Date 02-11-02

**OIL CONSERVATION DIVISION** VERBAL BY MARIE

Approved By Marie Peterson Title MARIE PETERSON  
GEOLOGICAL / PETROLEUM  
TECHNICIAN

Date FEB 12 2002

A COPY OF THIS FORM MUST BE ON LOCATION DURING TANK CLEANING, REMOVAL OF SEDIMENT OIL OR MISCELLANEOUS HYDROCARBONS, AND MUST BE PRESENTED WITH TANK BOTTOMS, SEDIMENT OIL OR MISCELLANEOUS HYDROCARBONS AT THE TREATING PLANT TO WHICH IT IS DELIVERED.

DISTRIBUTION BY OCD	
	Santa Fe
	File
	Operator
	Transporter (2)



District I  
1625 N. French Dr., Hobbs, NM 88240  
District II  
1301 W. Grand Avenue, Artesia, NM 88210  
District III  
1000 Rio Brazos Road, Aztec, NM 87410  
District IV  
1220 S. St. Francis Dr., Santa Fe, NM 87505

State of New Mexico  
Energy Minerals and Natural Resources

Oil Conservation Division  
1220 South St. Francis Dr.  
Santa Fe, NM 87505

Form C-117 A  
Revised March 17, 1999

Submit 5 Copies to  
Appropriate District Office

PERMIT NO. H-24557

**TANK CLEANING, SEDIMENT OIL REMOVAL, TRANSPORTATION OF MISCELLANEOUS HYDROCARBONS AND DISPOSAL PERMIT**

Operator or Owner GANDY CORPORATION Address BOX 827, TATUM, NM 88267  
Lease or Facility Name PLANT WM-1-025 Location SEC 11, T-10-S, R-35-E  
U.L. - Sec. - Twp. - Rge.

**OPERATION TO BE PERFORMED:**

☐ Tank Cleaning ☐ Sediment Oil Removal ☒ Transportation of Miscellaneous Hydrocarbons

Operator or Owner Representative authorizing work LEWIS WALKER

Date Work to be Performed 2-09-02  
**TANK CLEANING DATA** Tank Number \_\_\_\_\_ Volume \_\_\_\_\_

Tank Type \_\_\_\_\_ Volume Below Load Line \_\_\_\_\_  
**SEDIMENT OIL OR MISCELLANEOUS HYDROCARBON DATA**

Sediment Oil from: ☐ Pit ☐ Cellar ☐ Other

**MISCELLANEOUS OIL**

Tank Bottoms From: ☐ Pipeline Station ☐ Crude Terminal ☐ Refinery ☐ Other\*

Catchings From: ☐ Gasoline Plant ☐ Gathering Lines ☐ Salt Water Disposal System ☒ Other\*

☐ Pipeline Break Oil or Spill

\*Other (Explain) \_\_\_\_\_

HAULED MUD OIL FROM PLANT

**VOLUME AND DESTINATION:** Estimated Volume 82 Bbls. Field test volume of good oil \_\_\_\_\_ Bbls.  
(Not required prior to Division approval)

Destination (Name and Location of treating plant or other facility) RICKS EXPLORATION, BURRIS #4,  
SEC 22, T-12-S, R-38-E

**DESTRUCTION OF SEDIMENT OIL BY:** ☐ Burning ☐ Pit Disposal ☐ Use on Roads or firewalls ☐ Other

(Explain) \_\_\_\_\_

Location of Destruction \_\_\_\_\_

Justification of Destruction \_\_\_\_\_

**CERTIFICATION: (APPLICATION MAY BE MADE BY EITHER OF THE FOLLOWING)**

I hereby certify that the information above is true and complete to the best of my knowledge and belief.

Owner GANDY CORPORATION Transporter GANDY CORPORATION  
By \_\_\_\_\_ Address BOX 827, TATUM, NM 88267  
Title \_\_\_\_\_ Signature [Signature]  
Date \_\_\_\_\_ Title BKKP Date 2-11-02

**OIL CONSERVATION DIVISION** VERBAL BY MARIE

Approved By [Signature] Title MARIE PETERSON  
GEOLOGICAL / PETROLEUM  
TECHNICIAN

Date FEB 12 2002

A COPY OF THIS FORM MUST BE ON LOCATION DURING TANK CLEANING, REMOVAL OF SEDIMENT OIL OR MISCELLANEOUS HYDROCARBONS, AND MUST BE PRESENTED WITH TANK BOTTOMS, SEDIMENT OIL OR MISCELLANEOUS HYDROCARBONS AT THE TREATING PLANT TO WHICH IT IS DELIVERED.

DISTRIBUTION BY OCD	
	Santa Fe
	File
	Operator
	Transporter (2)

District I  
1625 N. French Dr., Hobbs, NM 88240  
District II  
1301 W. Grand Avenue, Artesia, NM 88210  
District III  
1000 Rio Brazos Road, Aztec, NM 87410  
District IV  
1220 S. St. Francis Dr., Santa Fe, NM 87505

State of New Mexico  
Energy Minerals and Natural Resources

Oil Conservation Division  
1220 South St. Francis Dr.  
Santa Fe, NM 87505

Form C-117 A  
Revised March 17, 1999

Submit 5 Copies to  
Appropriate District Office

PERMIT NO. 14-24549

**TANK CLEANING, SEDIMENT OIL REMOVAL, TRANSPORTATION OF MISCELLANEOUS HYDROCARBONS AND DISPOSAL PERMIT**

Operator or Owner GANDY CORPORATION Address BOX 827, TATUM, NM 88267  
Lease or Facility Name PLANT WM-1-025 Location SEC 11, T-10-S, R-35-E  
U.L. - Sec. - Twp. - Rge.

**OPERATION TO BE PERFORMED:**

☐ Tank Cleaning ☐ Sediment Oil Removal ☒ Transportation of Miscellaneous Hydrocarbons

Operator or Owner Representative authorizing work LEWIS WALKER

Date Work to be Performed 2-6-02

**TANK CLEANING DATA** Tank Number \_\_\_\_\_ Volume \_\_\_\_\_

Tank Type \_\_\_\_\_ Volume Below Load Line \_\_\_\_\_

**SEDIMENT OIL OR MISCELLANEOUS HYDROCARBON DATA**

Sediment Oil from: ☐ Pit ☐ Cellar ☐ Other

**MISCELLANEOUS OIL**

Tank Bottoms From: ☐ Pipeline Station ☐ Crude Terminal ☐ Refinery ☐ Other\*

Catchings From: ☐ Gasoline Plant ☐ Gathering Lines ☐ Salt Water Disposal System ☒ Other\*

☐ Pipeline Break Oil or Spill

\*Other (Explain) HAULED MUD OIL FROM PLANT

**VOLUME AND DESTINATION:** Estimated Volume 100 Bbls. Field test volume of good oil \_\_\_\_\_ Bbls.  
(Not required prior to Division approval)

Destination (Name and Location of treating plant or other facility) ECHO PRODUCTION, KEMNITZ 10 STATE #1,  
SEC 10, T-16-S, R-34-E

**DESTRUCTION OF SEDIMENT OIL BY:** ☐ Burning ☐ Pit Disposal ☐ Use on Roads or firewalls ☐ Other

(Explain) \_\_\_\_\_

Location of Destruction \_\_\_\_\_

Justification of Destruction \_\_\_\_\_

**CERTIFICATION:** (APPLICATION MAY BE MADE BY EITHER OF THE FOLLOWING)

I hereby certify that the information above is true and complete to the best of my knowledge and belief.

Owner GANDY CORPORATION

Transporter GANDY CORPORATION

By \_\_\_\_\_

Address BOX 827, TATUM, NM 88267

Title \_\_\_\_\_

Signature Marie Peterson

Date \_\_\_\_\_

Title BKKP Date 2-07-02

**OIL CONSERVATION DIVISION** VERBAL BY MARIE

Approved By Marie Peterson Title \_\_\_\_\_

MARIE PETERSON  
GEOLOGICAL / PETROLEUM  
TECHNICIAN

Date FEB 11 2002

A COPY OF THIS FORM MUST BE ON LOCATION DURING TANK CLEANING, REMOVAL OF SEDIMENT OIL OR MISCELLANEOUS HYDROCARBONS, AND MUST BE PRESENTED WITH TANK BOTTOMS, SEDIMENT OIL OR MISCELLANEOUS HYDROCARBONS AT THE TREATING PLANT TO WHICH IT IS DELIVERED.

DISTRIBUTION BY OCD	
<input checked="" type="checkbox"/>	Santa Fe
<input type="checkbox"/>	File
<input type="checkbox"/>	Operator
<input type="checkbox"/>	Transporter (2)

District I  
1625 N. French Dr., Hobbs, NM 88240  
District II  
1301 W. Grand Avenue, Artesia, NM 88210  
District III  
1000 Rio Brazos Road, Aztec, NM 87410  
District IV  
1220 S. St. Francis Dr., Santa Fe, NM 87505

State of New Mexico  
Energy Minerals and Natural Resources

Oil Conservation Division  
1220 South St. Francis Dr.  
Santa Fe, NM 87505

Form C-117 A  
Revised March 17, 1999

Submit 5 Copies to  
Appropriate District Office

PERMIT NO. H-24535

**TANK CLEANING, SEDIMENT OIL REMOVAL, TRANSPORTATION OF MISCELLANEOUS HYDROCARBONS AND DISPOSAL PERMIT**

Operator or Owner GANDY CORPORATION Address BOX 827, TATUM, NM 88267  
Lease or Facility Name PLANT WM-1-025 Location SEC 11, T-10-S, R-35-E  
U.L. - Sec. - Twp. - Rge.

**OPERATION TO BE PERFORMED:**

☐ Tank Cleaning ☐ Sediment Oil Removal ☒ Transportation of Miscellaneous Hydrocarbons

Operator or Owner Representative authorizing work LEWIS WALKER

Date Work to be Performed 2-02-02  
**TANK CLEANING DATA** Tank Number \_\_\_\_\_ Volume \_\_\_\_\_

Tank Type \_\_\_\_\_ Volume Below Load Line \_\_\_\_\_  
**SEDIMENT OIL OR MISCELLANEOUS HYDROCARBON DATA**

Sediment Oil from: ☐ Pit ☐ Cellar ☐ Other

**MISCELLANEOUS OIL**

Tank Bottoms From: ☐ Pipeline Station ☐ Crude Terminal ☐ Refinery ☐ Other

Catchings From: ☐ Gasoline Plant ☐ Gathering Lines ☐ Salt Water Disposal System ☒ Other

☐ Pipeline Break Oil or Spill

\*Other (Explain) HAULED MUD OIL FROM PLANT

**VOLUME AND DESTINATION:** Estimated Volume 75 Bbls. Field test volume of good oil \_\_\_\_\_ Bbls.  
(Not required prior to Division approval)

Destination (Name and Location of treating plant or other facility) MANZANO OIL CORPORATION  
JOHNNY STATE #1, Sec 6-, T-17-S, R-33-E

**DESTRUCTION OF SEDIMENT OIL BY:** ☐ Burning ☐ Pit Disposal ☐ Use on Roads or firewalls ☐ Other

(Explain) \_\_\_\_\_

Location of Destruction \_\_\_\_\_

Justification of Destruction \_\_\_\_\_

**CERTIFICATION:** (APPLICATION MAY BE MADE BY EITHER OF THE FOLLOWING)

I hereby certify that the information above is true and complete to the best of my knowledge and belief.

Owner GANDY CORPORATION Transporter GANDY CORPORATION  
By \_\_\_\_\_ Address BOX 827, TATUM, NM 88267  
Title \_\_\_\_\_ Signature Rue Mark  
Date \_\_\_\_\_ Title BKKP Date 2-04-02

**OIL CONSERVATION DIVISION** VERBAL BY MARIE

Approved By Marie Peterson Title MARIE PETERSON  
GEOLOGICAL / PETROLEUM  
TECHNICIAN

**FEB 06 2002**

A COPY OF THIS FORM MUST BE ON LOCATION DURING TANK CLEANING, REMOVAL OF SEDIMENT OIL OR MISCELLANEOUS HYDROCARBONS, AND MUST BE PRESENTED WITH TANK BOTTOMS, SEDIMENT OIL OR MISCELLANEOUS HYDROCARBONS AT THE TREATING PLANT TO WHICH IT IS DELIVERED.

DISTRIBUTION BY OCD	
<input checked="" type="checkbox"/>	Santa Fe
<input type="checkbox"/>	File
<input type="checkbox"/>	Operator
<input type="checkbox"/>	Transporter (2)

District I  
1625 N. French Dr., Hobbs, NM 88240  
District II  
1301 W. Grand Avenue, Artesia, NM 88210  
District III  
1000 Rio Brazos Road, Aztec, NM 87410  
District IV  
1220 S. St. Francis Dr., Santa Fe, NM 87505

State of New Mexico  
Energy Minerals and Natural Resources

Oil Conservation Division  
1220 South St. Francis Dr.  
Santa Fe, NM 87505

Form C-117 A  
Revised March 17, 1999

Submit 5 Copies to  
Appropriate District Office

PERMIT NO. H-24529

**TANK CLEANING, SEDIMENT OIL REMOVAL, TRANSPORTATION OF MISCELLANEOUS HYDROCARBONS AND DISPOSAL PERMIT**

Operator or Owner GANDY CORPORATION Address BOX 827, TATUM, NM 88267  
Lease or Facility Name PLANT WM-1-025 Location SEC 11, T-10-S, R-35-E  
U.L. - Sec. - Twp. - Rge.

**OPERATION TO BE PERFORMED:**

☐ Tank Cleaning ☐ Sediment Oil Removal ☒ Transportation of Miscellaneous Hydrocarbons

Operator or Owner Representative authorizing work LEWIS WALKER

Date Work to be Performed 1-31-02  
**TANK CLEANING DATA** Tank Number \_\_\_\_\_ Volume \_\_\_\_\_

Tank Type \_\_\_\_\_ Volume Below Load Line \_\_\_\_\_  
**SEDIMENT OIL OR MISCELLANEOUS HYDROCARBON DATA**

Sediment Oil from: ☐ Pit ☐ Cellar ☐ Other

**MISCELLANEOUS OIL**

Tank Bottoms From: ☐ Pipeline Station ☐ Crude Terminal ☐ Refinery ☐ Other\*

Catchings From: ☐ Gasoline Plant ☐ Gathering Lines ☐ Salt Water Disposal System ☒ Other\*

☐ Pipeline Break Oil or Spill

\*Other (Explain) \_\_\_\_\_

HAULED MUD OIL FROM PLANT

**VOLUME AND DESTINATION:** Estimated Volume 100 Bbls. Field test volume of good oil \_\_\_\_\_ Bbls.  
(Not required prior to Division approval)

Destination (Name and Location of treating plant or other facility) ECHO PRODUCTION, KEMNITZ 10 STATE #1  
SEC 10, T-16-S, R-34-E

**DESTRUCTION OF SEDIMENT OIL BY:** ☐ Burning ☐ Pit Disposal ☐ Use on Roads or firewalls ☐ Other

(Explain) \_\_\_\_\_

Location of Destruction \_\_\_\_\_

Justification of Destruction \_\_\_\_\_

**CERTIFICATION: (APPLICATION MAY BE MADE BY EITHER OF THE FOLLOWING)**

I hereby certify that the information above is true and complete to the best of my knowledge and belief.

Owner GANDY CORPORATION

Transporter GANDY CORPORATION

By \_\_\_\_\_

Address BOX 827, TATUM, NM 88267

Title \_\_\_\_\_

Signature Que Mark

Date \_\_\_\_\_

Title BKKP Date 1-31-02

**OIL CONSERVATION DIVISION VERBAL BY MARIE**

Approved By Marie Peterson Title MARIE PETERSON  
GEOLOGICAL / PETROLEUM  
TECHNICIAN

Date FEB 01 2002

A COPY OF THIS FORM MUST BE ON LOCATION DURING TANK CLEANING, REMOVAL OF SEDIMENT OIL OR MISCELLANEOUS HYDROCARBONS, AND MUST BE PRESENTED WITH TANK BOTTOMS, SEDIMENT OIL OR MISCELLANEOUS HYDROCARBONS AT THE TREATING PLANT TO WHICH IT IS DELIVERED.

DISTRIBUTION BY OCD	
<input checked="" type="checkbox"/>	Santa Fe
<input type="checkbox"/>	File
<input type="checkbox"/>	Operator
<input type="checkbox"/>	Transporter (2)

District I  
1625 N. French Dr., Hobbs, NM 88240  
District II  
1301 W. Grand Avenue, Artesia, NM 88210  
District III  
1000 Rio Brazos Road, Aztec, NM 87410  
District IV  
1220 S. St. Francis Dr., Santa Fe, NM 87505

State of New Mexico  
Energy Minerals and Natural Resources

Oil Conservation Division  
1220 South St. Francis Dr.  
Santa Fe, NM 87505

Form C-117 A  
Revised March 17, 1999

Submit 5 Copies to  
Appropriate District Office

PERMIT NO. 14-24525

**TANK CLEANING, SEDIMENT OIL REMOVAL, TRANSPORTATION OF MISCELLANEOUS HYDROCARBONS AND DISPOSAL PERMIT**

Operator or Owner GANDY CORPORATION Address PO BOX 827 TATUM NM 88267  
Lease or Facility Name GANDY PLANT #5012 Location S11 T10s R35e LEA CO.  
U.L. - Sec. - Twp. - Rge.

**OPERATION TO BE PERFORMED:**

☐ Tank Cleaning ☐ Sediment Oil Removal ☒ Transportation of Miscellaneous Hydrocarbons

Operator or Owner Representative authorizing work DALE GANDY

Date Work to be Performed 1/30/02

**TANK CLEANING DATA** Tank Number \_\_\_\_\_ Volume \_\_\_\_\_

Tank Type \_\_\_\_\_ Volume Below Load Line \_\_\_\_\_

**SEDIMENT OIL OR MISCELLANEOUS HYDROCARBON DATA**

Sediment Oil from: ☐ Pit ☐ Cellar ☐ Other

**MISCELLANEOUS OIL**

Tank Bottoms From: ☐ Pipeline Station ☐ Crude Terminal ☐ Refinery ☐ Other\*

Catchings From: ☐ Gasoline Plant ☐ Gathering Lines ☐ Salt Water Disposal System ☐ Other\*

☐ Pipeline Break Oil or Spill

\*Other (Explain) \_\_\_\_\_

**VOLUME AND DESTINATION:** Estimated Volume 100 Bbls. Field test volume of good oil Mud Oil Bbls.  
(Not required prior to Division approval)

Destination (Name and Location of treating plant or other facility) Echo Production

Kemnitz 10 st. #1 S10 T16s R34e

**DESTRUCTION OF SEDIMENT OIL BY:** ☐ Burning ☐ Pit Disposal ☐ Use on Roads or firewalls ☐ Other

(Explain) \_\_\_\_\_

Location of Destruction \_\_\_\_\_

Justification of Destruction \_\_\_\_\_

**CERTIFICATION: (APPLICATION MAY BE MADE BY EITHER OF THE FOLLOWING)**

I hereby certify that the information above is true and complete to the best of my knowledge and belief.

Owner GANDY CORPORATION

Transporter GANDY CORPORATION

By \_\_\_\_\_

Address BOX 827 TATUM NM 88267

Title \_\_\_\_\_

Signature Lee Roy Blythe

Date \_\_\_\_\_

Title FIELD SUPERVISOR

Date \_\_\_\_\_

**OIL CONSERVATION DIVISION**

Approved By Marie Peterson Title MARIE PETERSON  
GEOLOGICAL / PETROLEUM  
TECHNICIAN

Date FEB 06 2002

A COPY OF THIS FORM MUST BE ON LOCATION DURING TANK CLEANING, REMOVAL OF SEDIMENT OIL OR MISCELLANEOUS HYDROCARBONS, AND MUST BE PRESENTED WITH TANK BOTTOMS, SEDIMENT OIL OR MISCELLANEOUS HYDROCARBONS AT THE TREATING PLANT TO WHICH IT IS DELIVERED.

DISTRIBUTION BY OCD	
<input checked="" type="checkbox"/>	Santa Fe
<input type="checkbox"/>	File
<input type="checkbox"/>	Operator
<input type="checkbox"/>	Transporter (2)

District I  
1625 N. French Dr., Hobbs, NM 88240  
District II  
1301 W. Grand Avenue, Artesia, NM 88210  
District III  
1000 Rio Brazos Road, Aztec, NM 87410  
District IV  
1220 S. St. Francis Dr., Santa Fe, NM 87505

State of New Mexico  
Energy Minerals and Natural Resources

Oil Conservation Division  
1220 South St. Francis Dr.  
Santa Fe, NM 87505

Form C-117 A  
Revised March 17, 1999

Submit 5 Copies to  
Appropriate District Office

PERMIT NO. 14-24510

**TANK CLEANING, SEDIMENT OIL REMOVAL, TRANSPORTATION OF MISCELLANEOUS HYDROCARBONS AND DISPOSAL PERMIT**

Operator or Owner GANDY CORPORATION Address BOX 827, TATUM, NM 88267  
Lease or Facility Name PLANT WM-1-025 Location SEC 11, T-10-S, R-35-E  
U.L. - Sec. - Twp. - Rge.

**OPERATION TO BE PERFORMED:**

☐ Tank Cleaning ☐ Sediment Oil Removal ☒ Transportation of Miscellaneous Hydrocarbons

Operator or Owner Representative authorizing work LEWIS WALKER

Date Work to be Performed 1-24-02

**TANK CLEANING DATA** Tank Number \_\_\_\_\_ Volume \_\_\_\_\_

Tank Type \_\_\_\_\_ Volume Below Load Line \_\_\_\_\_

**SEDIMENT OIL OR MISCELLANEOUS HYDROCARBON DATA**

Sediment Oil from: ☐ Pit ☐ Cellar ☐ Other

**MISCELLANEOUS OIL**

Tank Bottoms From: ☐ Pipeline Station ☐ Crude Terminal ☐ Refinery ☐ Other\*

Catchings From: ☐ Gasoline Plant ☐ Gathering Lines ☐ Salt Water Disposal System ☒ Other\*

☐ Pipeline Break Oil or Spill

\*Other (Explain) HAULED MUD OIL FROM PLANT

**VOLUME AND DESTINATION:** Estimated Volume 120 Bbls. Field test volume of good oil \_\_\_\_\_ Bbls.

(Not required prior to Division approval)

Destination (Name and Location of treating plant or other facility) MATADOR OPERATING, SHELLEY STATE #2,

**DESTRUCTION OF SEDIMENT OIL BY:** SEC 35, T-19-S, R-37-E  
☐ Burning ☐ Pit Disposal ☐ Use on Roads or firewalls ☐ Other

(Explain) \_\_\_\_\_

Location of Destruction \_\_\_\_\_

Justification of Destruction \_\_\_\_\_

**CERTIFICATION: (APPLICATION MAY BE MADE BY EITHER OF THE FOLLOWING)**

I hereby certify that the information above is true and complete to the best of my knowledge and belief.

Owner GANDY CORPORATION

Transporter GANDY CORPORATION

By \_\_\_\_\_

Address BOX 827, TATUM, NM 88267

Title \_\_\_\_\_

Signature Rue Mark

Date \_\_\_\_\_

Title BKKP Date 1-25-02

**OIL CONSERVATION DIVISION VERBAL BY MARIE**

Approved By Marie Peterson Title \_\_\_\_\_

MARIE PETERSON  
GEOLOGICAL / PETROLEUM  
TECHNICIAN

Date

**JAN 29 2002**

A COPY OF THIS FORM MUST BE ON LOCATION DURING TANK CLEANING, REMOVAL OF SEDIMENT OIL OR MISCELLANEOUS HYDROCARBONS, AND MUST BE PRESENTED WITH TANK BOTTOMS, SEDIMENT OIL OR MISCELLANEOUS HYDROCARBONS AT THE TREATING PLANT TO WHICH IT IS DELIVERED.

DISTRIBUTION BY OCD	
	Santa Fe
	File
	Operator
	Transporter (2)

District I  
1625 N. French Dr., Hobbs, NM 88240  
District II  
1301 W. Grand Avenue, Artesia, NM 88210  
District III  
1000 Rio Brazos Road, Aztec, NM 87410  
District IV  
1220 S. St. Francis Dr., Santa Fe, NM 87505

State of New Mexico  
Energy Minerals and Natural Resources

Oil Conservation Division  
1220 South St. Francis Dr.  
Santa Fe, NM 87505

Form C-117 A  
Revised March 17, 1999

Submit 5 Copies to  
Appropriate District Office

PERMIT NO. 14-24501

**TANK CLEANING, SEDIMENT OIL REMOVAL, TRANSPORTATION OF MISCELLANEOUS HYDROCARBONS AND DISPOSAL PERMIT**

Operator or Owner GANDY CORPORATION Address BOX 827, TATUM, NM 88267  
Lease or Facility Name PLANT WM-1-025 Location SEC 11, T-10-S, R-35-E  
U.L. - Sec. - Twp. - Rge.

**OPERATION TO BE PERFORMED:**

☐ Tank Cleaning ☐ Sediment Oil Removal ☒ Transportation of Miscellaneous Hydrocarbons

Operator or Owner Representative authorizing work

LEWIS WALKER

Date Work to be Performed

1-23-02

**TANK CLEANING DATA**

Tank Number

Volume

Tank Type

Volume Below Load Line

**SEDIMENT OIL OR MISCELLANEOUS HYDROCARBON DATA**

Sediment Oil from:

☐ Pit ☐ Cellar ☐ Other

**MISCELLANEOUS OIL**

Tank Bottoms From:

☐ Pipeline Station ☐ Crude Terminal ☐ Refinery ☐ Other\*

Catchings From:

☐ Gasoline Plant ☐ Gathering Lines ☐ Salt Water Disposal System ☒ Other\*

☐ Pipeline Break Oil or Spill

\*Other (Explain)

HAULED MUD OIL FROM PLANT

**VOLUME AND DESTINATION:**

Estimated Volume 75 Bbls.

Field test volume of good oil Hobbs Bbls.

(Not required prior to Division approval)

Destination (Name and Location of treating plant or other facility)

MANZANO OIL CORPORATION

JOHNNY STATE #1, SEC 6, T-17-S, R-33-E

**DESTRUCTION OF SEDIMENT OIL BY:**

☐ Burning ☐ Pit Disposal ☐ Use on Roads or firewalls ☐ Other

(Explain)

Location of Destruction

Justification of Destruction

**CERTIFICATION: (APPLICATION MAY BE MADE BY EITHER OF THE FOLLOWING)**

I hereby certify that the information above is true and complete to the best of my knowledge and belief.

Owner GANDY CORPORATION

Transporter GANDY CORPORATION

By

Address BOX 827, TATUM, NM 88267

Title

Signature Rue Mark

Date

Title BKKP

Date 1-23-02

**OIL CONSERVATION DIVISION VERBAL BY MARIE**

Approved By

Marie Peterson

Title

MARIE PETERSON  
GEOLOGICAL / PETROLEUM  
TECHNICIAN

Date

**JAN 24 2002**

A COPY OF THIS FORM MUST BE ON LOCATION DURING TANK CLEANING, REMOVAL OF SEDIMENT OIL OR MISCELLANEOUS HYDROCARBONS, AND MUST BE PRESENTED WITH TANK BOTTOMS, SEDIMENT OIL OR MISCELLANEOUS HYDROCARBONS AT THE TREATING PLANT TO WHICH IT IS DELIVERED.

DISTRIBUTION BY OCD	
	Santa Fe
	File
	Operator
	Transporter (2)

District I  
1625 N. French Dr., Hobbs, NM 88240  
District II  
1301 W. Grand Avenue, Artesia, NM 88210  
District III  
1000 Rio Brazos Road, Aztec, NM 87410  
District IV  
1220 S. St. Francis Dr., Santa Fe, NM 87505

State of New Mexico  
Energy Minerals and Natural Resources

Oil Conservation Division  
1220 South St. Francis Dr.  
Santa Fe, NM 87505

Form C-117 A  
Revised March 17, 1999

Submit 5 Copies to  
Appropriate District Office

PERMIT NO. H-24498

**TANK CLEANING, SEDIMENT OIL REMOVAL, TRANSPORTATION OF MISCELLANEOUS HYDROCARBONS AND DISPOSAL PERMIT**

Operator or Owner GANDY CORPORATION Address BOX 827, TATUM, NM 88267  
Lease or Facility Name PLANT WM-1-025 Location SEC 11, T-10-S, R-35-E  
U.L. - Sec. - Twp. - Rge.

**OPERATION TO BE PERFORMED:**

☐ Tank Cleaning ☐ Sediment Oil Removal ☒ Transportation of Miscellaneous Hydrocarbons

Operator or Owner Representative authorizing work LEWIS WALKER

Date Work to be Performed 1-23-02

TANK CLEANING DATA Tank Number \_\_\_\_\_ Volume \_\_\_\_\_

Tank Type \_\_\_\_\_ Volume Below Load Line \_\_\_\_\_

**SEDIMENT OIL OR MISCELLANEOUS HYDROCARBON DATA**

Sediment Oil from: ☐ Pit ☐ Cellar ☐ Other

**MISCELLANEOUS OIL**

Tank Bottoms From: ☐ Pipeline Station ☐ Crude Terminal ☐ Refinery ☐ Other\*

Catchings From: ☐ Gasoline Plant ☐ Gathering Lines ☐ Salt Water Disposal System ☒ Other\*

☐ Pipeline Break Oil or Spill

\*Other (Explain) HAULED MUD OIL FROM PLANT

**VOLUME AND DESTINATION:** Estimated Volume 100 Bbls. Field test volume of good oil \_\_\_\_\_ Bbls.  
(Not required prior to Division approval)

Destination (Name and Location of treating plant or other facility) CONCHO OIL & GAS, BIG D STATE #1,  
SEC 6, T-16-S, R-34-E

**DESTRUCTION OF SEDIMENT OIL BY:** ☐ Burning ☐ Pit Disposal ☐ Use on Roads or firewalls ☐ Other

(Explain) \_\_\_\_\_

Location of Destruction \_\_\_\_\_

Justification of Destruction \_\_\_\_\_

**CERTIFICATION:** (APPLICATION MAY BE MADE BY EITHER OF THE FOLLOWING)

I hereby certify that the information above is true and complete to the best of my knowledge and belief.

Owner GANDY CORPORATION

Transporter GANDY CORPORATION

By \_\_\_\_\_

Address BOX 827, TATUM, NM 88267

Title \_\_\_\_\_

Signature Rue Mark

Date \_\_\_\_\_

Title BKKP Date 1-23-02

**OIL CONSERVATION DIVISION** VERBAL BY MARIE

Approved By Marie Peterson Title MARIE PETERSON  
GEOLOGICAL / PETROLEUM  
TECHNICIAN

**JAN 24 2002**

A COPY OF THIS FORM MUST BE ON LOCATION DURING TANK CLEANING, REMOVAL OF SEDIMENT OIL OR MISCELLANEOUS HYDROCARBONS, AND MUST BE PRESENTED WITH TANK BOTTOMS, SEDIMENT OIL OR MISCELLANEOUS HYDROCARBONS AT THE TREATING PLANT TO WHICH IT IS DELIVERED.

DISTRIBUTION BY OCD	
	Santa Fe
	File
	Operator
	Transporter (2)



DISTRICT I

P.O. Box 1980, Hobbs, NM 88241-1980

DISTRICT II

P.O. Drawer DD, Artesia, NM 88211-0719

DISTRICT III

1000 Rio Brazos Rd, Aztec, NM 87410

State of New Mexico

Energy, Minerals and Natural Resources Department

Form C-117 A

Revised 4-1-91

# OIL CONSERVATION DIVISION

P.O. Box 2088

Santa Fe, New Mexico 87504-2088

PERMIT NO. A-24476

## TANK CLEANING, SEDIMENT OIL REMOVAL, TRANSPORTATION OF MISCELLANEOUS HYDROCARBONS AND DISPOSAL PERMIT

Operator or Owner GANDY CORPORATION Address P.O. BOX 827 TATUM, N.M. 88267

Lease or Facility Name GANDY PLANT # 5012 Location S11 T10s R35e LEA CO.

U.L. - Sec. - Twp. - Rge.

### OPERATION TO BE PERFORMED:

☐ Tank Cleaning ☐ Sediment Oil Removal ☒ Transportation of Miscellaneous Hydrocarbons

Operator or Owner Representative authorizing work DALE GANDY

Date Work to be Performed 1/16/02

**TANK CLEANING DATA** Tank Number \_\_\_\_\_ Volume \_\_\_\_\_

Tank Type \_\_\_\_\_ Volume Below Load Line \_\_\_\_\_

### SEDIMENT OIL OR MISCELLANEOUS HYDROCARBON DATA

Sediment Oil from: ☐ Pit ☐ Cellar ☐ Other

### MISCELLANEOUS OIL

Tank Bottoms From: ☐ Pipeline Station ☐ Crude Terminal ☐ Refinery ☐ Other\*

Catchings From: ☐ Gasoline Plant ☐ Gathering Lines ☐ Salt Water Disposal System ☐ Other\*

Pipeline Break Oil or Spill ☐

\*Other (Explain) \_\_\_\_\_

**VOLUME AND DESTINATION:** Estimated Volume 130 Bbbs. Field test volume of good oil Mud Oil Bbbs.

(Not required prior to Division approval)

Destination (Name and Location of treating plant or other facility) Chesapeake Op. Co.

Sanmal 1-8 S8 T16s R33e

**DESTRUCTION OF SEDIMENT OIL BY:** ☐ Burning ☐ Pit Disposal ☐ Use on Roads or firewalls ☐ Other

(Explain) \_\_\_\_\_

Location of Destruction \_\_\_\_\_

Justification of Destruction \_\_\_\_\_

### CERTIFICATION: (APPLICATION MAY BE MADE BY EITHER OF THE FOLLOWING)

I hereby certify that the information above is true and complete to the best of my knowledge and belief.

Owner GANDY CORPORATION

Transporter GANDY CORPORATION

By \_\_\_\_\_

Address BOX 827 TATUM, N.M. 88267

Title \_\_\_\_\_

Signature Lee Ray Islythe

Date \_\_\_\_\_

Title FIELD SUPERVISOR Date \_\_\_\_\_

### OIL CONSERVATION DIVISION

Approved By Marie Peterson Title GEOLOGICAL / PETROLEUM Date JAN 22 2002

TECHNICIAN

A COPY OF THIS FORM MUST BE ON LOCATION DURING TANK CLEANING, REMOVAL OF SEDIMENT OIL OR MISCELLANEOUS HYDROCARBONS, AND MUST BE PRESENTED WITH TANK BOTTOMS, SEDIMENT OIL OR MISCELLANEOUS HYDROCARBONS AT THE TREATING PLANT TO WHICH IT IS DELIVERED.

DISTRIBUTION BY OCD	
<input checked="" type="checkbox"/>	Santa Fe
<input type="checkbox"/>	File
<input type="checkbox"/>	Operator
<input type="checkbox"/>	Transporter (2)

District I  
1625 N. French Dr., Hobbs, NM 88240  
District II  
1301 W. Grand Avenue, Artesia, NM 88210  
District III  
1000 Rio Brazos Road, Aztec, NM 87410  
District IV  
1220 S. St. Francis Dr., Santa Fe, NM 87505

State of New Mexico  
Energy Minerals and Natural Resources

Oil Conservation Division  
1220 South St. Francis Dr.  
Santa Fe, NM 87505

Form C-117 A  
Revised March 17, 1999

Submit 5 Copies to  
Appropriate District Office

PERMIT NO. H-24471

**TANK CLEANING, SEDIMENT OIL REMOVAL, TRANSPORTATION OF MISCELLANEOUS HYDROCARBONS AND DISPOSAL PERMIT**

Operator or Owner GANDY CORPORATION Address BOX 827, TATUM, NM 88267  
Lease or Facility Name PLANT WM-1-025 Location SEC 11, T-10-S, R-35-E  
U.L. - Sec. - Twp. - Rge.

**OPERATION TO BE PERFORMED:**

☐ Tank Cleaning ☐ Sediment Oil Removal ☒ Transportation of Miscellaneous Hydrocarbons

Operator or Owner Representative authorizing work LEWIS WALKER

Date Work to be Performed 1-15-02

**TANK CLEANING DATA** Tank Number \_\_\_\_\_ Volume \_\_\_\_\_

Tank Type \_\_\_\_\_ Volume Below Load Line \_\_\_\_\_

**SEDIMENT OIL OR MISCELLANEOUS HYDROCARBON DATA**

Sediment Oil from: ☐ Pit ☐ Cellar ☐ Other

**MISCELLANEOUS OIL**

Tank Bottoms From: ☐ Pipeline Station ☐ Crude Terminal ☐ Refinery ☐ Other\*

Catchings From: ☐ Gasoline Plant ☐ Gathering Lines ☐ Salt Water Disposal System ☒ Other\*

☐ Pipeline Break Oil or Spill

\*Other (Explain) HAULED MUD OIL FROM PLANT

**VOLUME AND DESTINATION:** Estimated Volume 100 Bbls. Field test volume of good oil \_\_\_\_\_ Bbls.  
(Not required prior to Division approval)

Destination (Name and Location of treating plant or other facility) MANZANO OIL CORPORATION

JOHNNY STATE #1, SEC 6, T-17-S, R-33-E

**DESTRUCTION OF SEDIMENT OIL BY:** ☐ Burning ☐ Pit Disposal ☐ Use on Roads or firewalls ☐ Other

(Explain) \_\_\_\_\_

Location of Destruction \_\_\_\_\_

Justification of Destruction \_\_\_\_\_

**CERTIFICATION: (APPLICATION MAY BE MADE BY EITHER OF THE FOLLOWING)**

I hereby certify that the information above is true and complete to the best of my knowledge and belief.

Owner GANDY CORPORATION

Transporter GANDY CORPORATION

By \_\_\_\_\_

Address BOX 827, TATUM, NM 88267

Title \_\_\_\_\_

Signature Rue Mark

Date \_\_\_\_\_

Title BKKP Date 1-15-02

**OIL CONSERVATION DIVISION** VERBAL BY MARIE

Approved By Marie Peterson Title MARIE PETERSON  
GEOLOGICAL / PETROLEUM  
TECHNICIAN

Date JAN 22 2002

A COPY OF THIS FORM MUST BE ON LOCATION DURING TANK CLEANING, REMOVAL OF SEDIMENT OIL OR MISCELLANEOUS HYDROCARBONS, AND MUST BE PRESENTED WITH TANK BOTTOMS, SEDIMENT OIL OR MISCELLANEOUS HYDROCARBONS AT THE TREATING PLANT TO WHICH IT IS DELIVERED.

DISTRIBUTION BY OCD	
<input checked="" type="checkbox"/>	Santa Fe
<input type="checkbox"/>	File
<input type="checkbox"/>	Operator
<input type="checkbox"/>	Transporter (2)

District I  
1625 N. French Dr., Hobbs, NM 88240  
District II  
1301 W. Grand Avenue, Artesia, NM 88210  
District III  
1000 Rio Brazos Road, Aztec, NM 87410  
District IV  
1220 S. St. Francis Dr., Santa Fe, NM 87505

State of New Mexico  
Energy Minerals and Natural Resources

Oil Conservation Division  
1220 South St. Francis Dr.  
Santa Fe, NM 87505

Form C-117 A  
Revised March 17, 1999

Submit 5 Copies to  
Appropriate District Office

PERMIT NO. H-24468

**TANK CLEANING, SEDIMENT OIL REMOVAL, TRANSPORTATION OF MISCELLANEOUS HYDROCARBONS AND DISPOSAL PERMIT**

Operator or Owner GANDY CORPORATION Address BOX 827, TATUM, NM 88267  
Lease or Facility Name PLANT WM-1-025 Location SEC 11, T-10-S, R-35-E  
U.L. - Sec. - Twp. - Rge.

**OPERATION TO BE PERFORMED:**

☐ Tank Cleaning ☐ Sediment Oil Removal ☒ Transportation of Miscellaneous Hydrocarbons

Operator or Owner Representative authorizing work LEWIS WALKER

Date Work to be Performed 1-14-02  
**TANK CLEANING DATA** Tank Number \_\_\_\_\_ Volume \_\_\_\_\_

Tank Type \_\_\_\_\_ Volume Below Load Line \_\_\_\_\_  
**SEDIMENT OIL OR MISCELLANEOUS HYDROCARBON DATA**

Sediment Oil from: ☐ Pit ☐ Cellar ☐ Other

**MISCELLANEOUS OIL**

Tank Bottoms From: ☐ Pipeline Station ☐ Crude Terminal ☐ Refinery ☐ Other\*

Catchings From: ☐ Gasoline Plant ☐ Gathering Lines ☐ Salt Water Disposal System ☒ Other\*

☐ Pipeline Break Oil or Spill

\*Other (Explain) HAULED MUD OIL FROM PLANT

**VOLUME AND DESTINATION:** Estimated Volume 100 Bbbs. Field test volume of good oil \_\_\_\_\_ Bbbs.  
(Not required prior to Division approval)

Destination (Name and Location of treating plant or other facility) ARRINGTON OIL & GAS, LOU HOPPER #1,  
SEC 19, T-15-S, R-35-E

**DESTRUCTION OF SEDIMENT OIL BY:** ☐ Burning ☐ Pit Disposal ☐ Use on Roads or firewalls ☐ Other

(Explain) \_\_\_\_\_

Location of Destruction \_\_\_\_\_

Justification of Destruction \_\_\_\_\_

**CERTIFICATION:** (APPLICATION MAY BE MADE BY EITHER OF THE FOLLOWING)

I hereby certify that the information above is true and complete to the best of my knowledge and belief.

Owner GANDY CORPORATION

Transporter GANDY CORPORATION

By \_\_\_\_\_

Address BOX 827, TATUM, NM 88267

Title \_\_\_\_\_

Signature Lucy Mark

Date \_\_\_\_\_

Title BKKP Date 1-14-02

**OIL CONSERVATION DIVISION**

VERBAL BY MARIE

MARIE PETERSON

Approved By Marie Peterson Title GEOLOGICAL / PETROLEUM

TECHNICIAN

Date JAN 15 2002

A COPY OF THIS FORM MUST BE ON LOCATION DURING TANK CLEANING, REMOVAL OF SEDIMENT OIL OR MISCELLANEOUS HYDROCARBONS, AND MUST BE PRESENTED WITH TANK BOTTOMS, SEDIMENT OIL OR MISCELLANEOUS HYDROCARBONS AT THE TREATING PLANT TO WHICH IT IS DELIVERED.

DISTRIBUTION BY OCD	
	Santa Fe
	File
	Operator
	Transporter (2)

District I  
1625 N. French Dr., Hobbs, NM 88240  
District II  
1301 W. Grand Avenue, Artesia, NM 88210  
District III  
1000 Rio Brazos Road, Aztec, NM 87410  
District IV  
1220 S. St. Francis Dr., Santa Fe, NM 87505

State of New Mexico  
Energy Minerals and Natural Resources

Oil Conservation Division  
1220 South St. Francis Dr.  
Santa Fe, NM 87505

Form C-117 A  
Revised March 17, 1999

Submit 5 Copies to  
Appropriate District Office

PERMIT NO. H-24465

**TANK CLEANING, SEDIMENT OIL REMOVAL, TRANSPORTATION OF MISCELLANEOUS HYDROCARBONS AND DISPOSAL PERMIT**

Operator or Owner GANDY CORPORATION Address BOX 827, TATUM, NM 88267  
Lease or Facility Name PLANT WM-1-025 Location SEC 11, T-10-S, R-35-E  
U.L. - Sec. - Twp. - Rge.

**OPERATION TO BE PERFORMED:**

☐ Tank Cleaning ☐ Sediment Oil Removal ☒ Transportation of Miscellaneous Hydrocarbons

Operator or Owner Representative authorizing work LEWIS WALKER

Date Work to be Performed 1-14-02  
**TANK CLEANING DATA** Tank Number \_\_\_\_\_ Volume \_\_\_\_\_

Tank Type \_\_\_\_\_ Volume Below Load Line \_\_\_\_\_  
**SEDIMENT OIL OR MISCELLANEOUS HYDROCARBON DATA**

Sediment Oil from: ☐ Pit ☐ Cellar ☐ Other

**MISCELLANEOUS OIL**

Tank Bottoms From: ☐ Pipeline Station ☐ Crude Terminal ☐ Refinery ☐ Other\*

Catchings From: ☐ Gasoline Plant ☐ Gathering Lines ☐ Salt Water Disposal System ☒ Other\*

☐ Pipeline Break Oil or Spill

\*Other (Explain) \_\_\_\_\_

HAULED MUD OIL FROM PLANT

**VOLUME AND DESTINATION:** Estimated Volume 100 Bbls. Field test volume of good oil \_\_\_\_\_ Bbls.  
(Not required prior to Division approval)

Destination (Name and Location of treating plant or other facility) ARRINGTON OIL & GAS, LOU HOPPER #1  
SEC 19, T-15-S, R-35-E

**DESTRUCTION OF SEDIMENT OIL BY:** ☐ Burning ☐ Pit Disposal ☐ Use on Roads or firewalls ☐ Other

(Explain) \_\_\_\_\_

Location of Destruction \_\_\_\_\_

Justification of Destruction \_\_\_\_\_

**CERTIFICATION: (APPLICATION MAY BE MADE BY EITHER OF THE FOLLOWING)**

I hereby certify that the information above is true and complete to the best of my knowledge and belief.

Owner GANDY CORPORATION

Transporter GANDY CORPORATION

By \_\_\_\_\_

Address BOX 827, TATUM, NM 88267

Title \_\_\_\_\_

Signature [Signature]

Date \_\_\_\_\_

Title BKKP Date 1-14-02

**OIL CONSERVATION DIVISION** VERBAL BY MARIE

Approved By Marie Peterson Title GEOLOGICAL / PETROLEUM  
TECHNICIAN

MARIE PETERSON

**JAN 15 2002**

A COPY OF THIS FORM MUST BE ON LOCATION DURING TANK CLEANING, REMOVAL OF SEDIMENT OIL OR MISCELLANEOUS HYDROCARBONS, AND MUST BE PRESENTED WITH TANK BOTTOMS, SEDIMENT OIL OR MISCELLANEOUS HYDROCARBONS AT THE TREATING PLANT TO WHICH IT IS DELIVERED.

DISTRIBUTION BY OCD	
	Santa Fe
	File
	Operator
	Transporter (2)

District I  
1625 N. French Dr., Hobbs, NM 88240  
District II  
1301 W. Grand Avenue, Artesia, NM 88210  
District III  
1000 Rio Brazos Road, Aztec, NM 87410  
District IV  
1220 S. St. Francis Dr., Santa Fe, NM 87505

State of New Mexico  
Energy Minerals and Natural Resources

Oil Conservation Division  
1220 South St. Francis Dr.  
Santa Fe, NM 87505

Form C-117 A  
Revised March 17, 1999

Submit 5 Copies to  
Appropriate District Office

PERMIT NO. H-25466

**TANK CLEANING, SEDIMENT OIL REMOVAL, TRANSPORTATION OF MISCELLANEOUS HYDROCARBONS AND DISPOSAL PERMIT**

Operator or Owner DYNEGY MIDSTREAM SERVICES Address BOX 1689, LOVINGTON, NM 88260

Lease or Facility Name KING BOOSTER Location SEC 35, T-13-S, R-36-E  
U.L. - Sec. - Twp. - Rge.

**OPERATION TO BE PERFORMED:**

☐ Tank Cleaning ☐ Sediment Oil Removal ☐ Transportation of Miscellaneous Hydrocarbons

Operator or Owner Representative authorizing work JAMES KING

Date Work to be Performed 12-16-02

**TANK CLEANING DATA** Tank Number \_\_\_\_\_ Volume \_\_\_\_\_

Tank Type \_\_\_\_\_ Volume Below Load Line \_\_\_\_\_

**SEDIMENT OIL OR MISCELLANEOUS HYDROCARBON DATA**

Sediment Oil from: ☐ Pit ☐ Cellar ☐ Other

**MISCELLANEOUS OIL**

Tank Bottoms From: ☐ Pipeline Station ☐ Crude Terminal ☐ Refinery ☐ Other\*

Catchings From: ☐ Gasoline Plant ☐ Gathering Lines ☐ Salt Water Disposal System ☐ Other\*

☐ Pipeline Break Oil or Spill

\*Other (Explain) \_\_\_\_\_

**VOLUME AND DESTINATION:** Estimated Volume 120 Bbls. Field test volume of good oil 26% BS&W Bbls.  
(Not required prior to Division approval)

Destination (Name and Location of treating plant or other facility) GANDY PLANT WM-1-025

SEC 11, T-10-S, R-35-E

**DESTRUCTION OF SEDIMENT OIL BY:** ☐ Burning ☐ Pit Disposal ☐ Use on Roads or firewalls ☐ Other

(Explain) \_\_\_\_\_

Location of Destruction \_\_\_\_\_

Justification of Destruction \_\_\_\_\_

**CERTIFICATION: (APPLICATION MAY BE MADE BY EITHER OF THE FOLLOWING)**

I hereby certify that the information above is true and complete to the best of my knowledge and belief.

Owner \_\_\_\_\_

Transporter GANDY CORPORATION

By \_\_\_\_\_

Address BOX 827, TATUM, NM 88267

Title \_\_\_\_\_

Signature Marie Peterson

Date \_\_\_\_\_

Title BKKP Date 12-18-02

**OIL CONSERVATION DIVISION** VERBAL BY MARIE

MARIE PETERSON

Approved By Marie Peterson Title GEOLOGICAL / PETROLEUM

TECHNICIAN

Date \_\_\_\_\_

**DEC 19 2002**

A COPY OF THIS FORM MUST BE ON LOCATION DURING TANK CLEANING, REMOVAL OF SEDIMENT OIL OR MISCELLANEOUS HYDROCARBONS, AND MUST BE PRESENTED WITH TANK BOTTOMS, SEDIMENT OIL OR MISCELLANEOUS HYDROCARBONS AT THE TREATING PLANT TO WHICH IT IS DELIVERED.

DISTRIBUTION BY OCD	
	Santa Fe
	File
	Operator
	Transporter (2)

District I  
1625 N. French Dr., Hobbs, NM 88240  
District II  
1301 W. Grand Avenue, Artesia, NM 88210  
District III  
1000 Rio Brazos Road, Aztec, NM 87410  
District IV  
1220 S. St. Francis Dr., Santa Fe, NM 87505

State of New Mexico  
Energy Minerals and Natural Resources

Form C-117 A  
Revised March 17, 1999

Oil Conservation Division  
1220 South St. Francis Dr.  
Santa Fe, NM 87505

Submit 5 Copies to  
Appropriate District Office

PERMIT NO. 14-25465

**TANK CLEANING, SEDIMENT OIL REMOVAL, TRANSPORTATION OF MISCELLANEOUS HYDROCARBONS AND DISPOSAL PERMIT**

Operator or Owner DYNEGY MIDSTREAM SERVICES Address BOX 1689, LOVINGTON, NM 88260  
Lease or Facility Name TOWNSEND BOOSTER Location SEC 9, T-16-S, R-35-E  
U.L. - Sec. - Twp. - Rgc.

**OPERATION TO BE PERFORMED:**

☐ Tank Cleaning ☐ Sediment Oil Removal ☒ Transportation of Miscellaneous Hydrocarbons

Operator or Owner Representative authorizing work JAMES KING

Date Work to be Performed 12-16-02

**TANK CLEANING DATA** Tank Number \_\_\_\_\_ Volume \_\_\_\_\_

Tank Type \_\_\_\_\_ Volume Below Load Line \_\_\_\_\_

**SEDIMENT OIL OR MISCELLANEOUS HYDROCARBON DATA**

Sediment Oil from: ☐ Pit ☐ Celler ☐ Other

**MISCELLANEOUS OIL**

Tank Bottoms From: ☐ Pipeline Station ☐ Crude Terminal ☐ Refinery ☐ Other\*

Catchings From: ☐ Gasoline Plant ☐ Gathering Lines ☐ Salt Water Disposal System ☒ Other\*

☐ Pipeline Break Oil or Spill

\*Other (Explain) HAULED SLOP OIL FROM BOOSTER

**VOLUME AND DESTINATION:** Estimated Volume 98 Bbls. Field test volume of good oil 12% BS&W Bbls.  
(Not required prior to Division approval)

Destination (Name and Location of treating plant or other facility) GANDY PLANT WM-1-025  
SEC 11, T-10-S, R-35-E

**DESTRUCTION OF SEDIMENT OIL BY:** ☐ Burning ☐ Pit Disposal ☐ Use on Roads or firewalls ☐ Other

(Explain) \_\_\_\_\_

Location of Destruction \_\_\_\_\_

Justification of Destruction \_\_\_\_\_

**CERTIFICATION: (APPLICATION MAY BE MADE BY EITHER OF THE FOLLOWING)**

I hereby certify that the information above is true and complete to the best of my knowledge and belief.

Owner DYNEGY MIDSTREAM SERVICES Transporter GANDY CORPORATION

By \_\_\_\_\_ Address BOX 827, TATUM, NM 88267

Title \_\_\_\_\_ Signature Marie Peterson

Date \_\_\_\_\_ Title BKKP Date 12-18-02

**OIL CONSERVATION DIVISION** VERBAL BY MARIE

Approved By Marie Peterson Title MARIE PETERSON  
GEOLOGICAL / PETROLEUM  
TECHNICIAN Date DEC 19 2002

A COPY OF THIS FORM MUST BE ON LOCATION DURING TANK CLEANING, REMOVAL OF SEDIMENT OIL OR MISCELLANEOUS HYDROCARBONS, AND MUST BE PRESENTED WITH TANK BOTTOMS, SEDIMENT OIL OR MISCELLANEOUS HYDROCARBONS AT THE TREATING PLANT TO WHICH IT IS DELIVERED.

DISTRIBUTION BY OCD	
	Santa Fe
	File
	Operator
	Transporter (2)

District I  
1625 N. French Dr., Hobbs, NM 88240  
District II  
1301 W. Grand Avenue, Artesia, NM 88210  
District III  
1000 Rio Brazos Road, Aztec, NM 87410  
District IV  
1220 S. St. Francis Dr., Santa Fe, NM 87505

State of New Mexico  
Energy Minerals and Natural Resources

Oil Conservation Division  
1220 South St. Francis Dr.  
Santa Fe, NM 87505

Form C-117 A  
Revised March 17, 1999

Submit 3 Copies to  
Appropriate District Office

PERMIT NO.

H-25464

TANK CLEANING, SEDIMENT OIL REMOVAL, TRANSPORTATION OF MISCELLANEOUS HYDROCARBONS AND DISPOSAL PERMIT

Operator or Owner DYNEGY MIDSTREAM SERVICES Address BOX 1689, LOVINGTON, NM 88260  
Lease or Facility Name SAUNDERS PLANT Location SEC 34 T-14-S, R-33-E  
U.L. - Sec. - Twp. - Rge.

OPERATION TO BE PERFORMED:

☐ Tank Cleaning ☐ Sediment Oil Removal ☒ Transportation of Miscellaneous Hydrocarbons

Operator or Owner Representative authorizing work RANDY SHEPARD

Date Work to be Performed 12-16-02

TANK CLEANING DATA

Tank Number

Volume

Tank Type

Volume Below Load Line

SEDIMENT OIL OR MISCELLANEOUS HYDROCARBON DATA

Sediment Oil from: ☐ Pit ☐ Celler ☐ Other

MISCELLANEOUS OIL

Tank Bottoms From: ☐ Pipeline Station ☐ Crude Terminal ☐ Refinery ☒ Other\*

Catchings From: ☐ Gasoline Plant ☐ Gathering Lines ☐ Salt Water Disposal System ☐ Other\*

☐ Pipeline Break Oil or Spill

\*Other (Explain)

HAULED SLOP OIL FROM PLANT

VOLUME AND DESTINATION:

Estimated Volume 360 Bbls.

Field test volume of good oil 10% BS&W Bbls.  
(Not required prior to Division approval)

Destination (Name and Location of treating plant or other facility) GANDY PLANT WM-1-025

SEC 11, T-10-S, R-35-E

DESTRUCTION OF SEDIMENT OIL BY:

☐ Burning ☐ Pit Disposal ☐ Use on Roads or firewalls ☐ Other

(Explain)

Location of Destruction

Justification of Destruction

CERTIFICATION: (APPLICATION MAY BE MADE BY EITHER OF THE FOLLOWING)

I hereby certify that the information above is true and complete to the best of my knowledge and belief.

Owner DYNEGY MIDSTREAM SERVICES

Transporter GANDY CORPORATION

By

Address BOX 827, TATUM, NM 88267

Title

Signature Marie Peterson

Date

Title BKKP

Date 12-18-02

OIL CONSERVATION DIVISION

VERBAL BY MARIE

MARIE PETERSON

Approved By Marie Peterson Title GEOLOGICAL / PETROLEUM

TECHNICIAN

Date

**DEC 19 2002**

A COPY OF THIS FORM MUST BE ON LOCATION DURING TANK CLEANING, REMOVAL OF SEDIMENT OIL OR MISCELLANEOUS HYDROCARBONS, AND MUST BE PRESENTED WITH TANK BOTTOMS, SEDIMENT OIL OR MISCELLANEOUS HYDROCARBONS AT THE TREATING PLANT TO WHICH IT IS DELIVERED.

DISTRIBUTION BY OCD	
	Santa Fe
	File
	Operator
	Transporter (2)

District I  
1625 N. French Dr., Hobbs, NM 88240  
District II  
1301 W. Grand Avenue, Artesia, NM 88210  
District III  
1000 Rio Brazos Road, Aztec, NM 87410  
District IV  
1220 S. St. Francis Dr., Santa Fe, NM 87505

State of New Mexico  
Energy Minerals and Natural Resources

Oil Conservation Division  
1220 South St. Francis Dr.  
Santa Fe, NM 87505

Form C-117 A  
Revised March 17, 1999

Submit 5 Copies to  
Appropriate District Office

PERMIT NO. H-25463

TANK CLEANING, SEDIMENT OIL REMOVAL, TRANSPORTATION OF MISCELLANEOUS HYDROCARBONS AND DISPOSAL PERMIT

Operator or Owner DYNEGY MIDSTREAM SERVICES Address BOX 1689, LOVINGTON, NM 88260  
Lease or Facility Name SAUNDERS PLANT Location SEC 34 T-14-S, R-33-E  
U.L. - Sec. - Twp. - Rge.

OPERATION TO BE PERFORMED:

☐ Tank Cleaning ☐ Sediment Oil Removal ☒ Transportation of Miscellaneous Hydrocarbons

Operator or Owner Representative authorizing work GORDON ALSTATT

Date Work to be Performed 12-14-02

TANK CLEANING DATA Tank Number \_\_\_\_\_ Volume \_\_\_\_\_

Tank Type \_\_\_\_\_ Volume Below Load Line \_\_\_\_\_  
SEDIMENT OIL OR MISCELLANEOUS HYDROCARBON DATA

Sediment Oil from: ☐ Pit ☐ Celler ☐ Other

MISCELLANEOUS OIL  
Tank Bottoms from: ☐ Pipeline Station ☐ Crude Terminal ☐ Refinery ☒ Other\*

Catchings from: ☐ Gasoline Plant ☐ Gathering Lines ☐ Salt Water Disposal System ☐ Other\*  
☐ Pipeline Break Oil or Spill

\*Other (Explain) HAULED SLOP OIL FROM PLANT

VOLUME AND DESTINATION: Estimated Volume 180 Bbls. Field test volume of good oil 10% BS&W Bbls.  
(Not required prior to Division approval)

Destination (Name and Location of treating plant or other facility) GANDY PLANT WM-1-025  
SEC 11, T-10-S, R-35-E

DESTRUCTION OF SEDIMENT OIL BY: ☐ Burning ☐ Pit Disposal ☐ Use on Roads or firewalls ☐ Other  
(Explain) \_\_\_\_\_

Location of Destruction \_\_\_\_\_

Justification of Destruction \_\_\_\_\_

CERTIFICATION: (APPLICATION MAY BE MADE BY EITHER OF THE FOLLOWING)

I hereby certify that the information above is true and complete to the best of my knowledge and belief.

Owner DYNEGY MIDSTREAM SERVICES Transporter GANDY CORPORATION  
By \_\_\_\_\_ Address BOX 827, TATUM, NM 88267  
Title \_\_\_\_\_ Signature Marie Peterson  
Date \_\_\_\_\_ Title BKKP Date 12-18-02

OIL CONSERVATION DIVISION VERBAL BY MARIE  
Approved By Marie Peterson Title MARIE PETERSON  
GEOLOGICAL / PETROLEUM  
TECHNICIAN

Date DEC 19 2002

A COPY OF THIS FORM MUST BE ON LOCATION DURING TANK CLEANING, REMOVAL OF SEDIMENT OIL OR MISCELLANEOUS HYDROCARBONS, AND MUST BE PRESENTED WITH TANK BOTTOMS, SEDIMENT OIL OR MISCELLANEOUS HYDROCARBONS AT THE TREATING PLANT TO WHICH IT IS DELIVERED.

DISTRIBUTION BY OCD	
	Santa Fe
	File
	Operator
	Transporter (2)



District I  
1625 N. French Dr., Hobbs, NM 88240  
District II  
1301 W. Grand Avenue, Artesia, NM 88210  
District III  
1000 Rio Brazos Road, Aztec, NM 87410  
District IV  
1220 S. St. Francis Dr., Santa Fe, NM 87505

State of New Mexico  
Energy Minerals and Natural Resources

Oil Conservation Division  
1220 South St. Francis Dr.  
Santa Fe, NM 87505

Form C-117 A  
Revised March 17, 1999

Submit 5 Copies to  
Appropriate District Office

PERMIT NO. H-25424

**TANK CLEANING, SEDIMENT OIL REMOVAL, TRANSPORTATION OF MISCELLANEOUS HYDROCARBONS AND DISPOSAL PERMIT**

Operator or Owner DYNEGY MIDSTREAM SERVICES Address BOX 1689, LOVINGTON, NM 88260  
Lease or Facility Name 457 BOOSTER Location SEC 34, T-14-S, R-33-E  
U.L. - Sec. - Twp. - Rge.

**OPERATION TO BE PERFORMED:**

☐ Tank Cleaning ☐ Sediment Oil Removal ☒ Transportation of Miscellaneous Hydrocarbons

Operator or Owner Representative authorizing work RODNEY FLEMMONS

Date Work to be Performed 12-02-02

TANK CLEANING DATA Tank Number \_\_\_\_\_ Volume \_\_\_\_\_

Tank Type \_\_\_\_\_ Volume Below Load Line \_\_\_\_\_

**SEDIMENT OIL OR MISCELLANEOUS HYDROCARBON DATA**

Sediment Oil from: ☐ Pit ☐ Cellar ☐ Other

**MISCELLANEOUS OIL**

Tank Bottoms From: ☐ Pipeline Station ☐ Crude Terminal ☐ Refinery ☐ Other\*

Catchings From: ☐ Gasoline Plant ☐ Gathering Lines ☐ Salt Water Disposal System ☒ Other\*

☐ Pipeline Break Oil or Spill

\*Other (Explain) \_\_\_\_\_

**HAULED SLOP OIL FROM BOOSTER**

**VOLUME AND DESTINATION:** Estimated Volume 188 Bbls. Field test volume of good oil 10% BS&W Bbls.  
(Not required prior to Division approval)

Destination (Name and Location of treating plant or other facility) GANDY PLANT WM-1-025

SEC 11, T-10-S, R-35-E

**DESTRUCTION OF SEDIMENT OIL BY:** ☐ Burning ☐ Pit Disposal ☐ Use on Roads or firewalls ☐ Other

(Explain) \_\_\_\_\_

Location of Destruction \_\_\_\_\_

Justification of Destruction \_\_\_\_\_

**CERTIFICATION: (APPLICATION MAY BE MADE BY EITHER OF THE FOLLOWING)**

I hereby certify that the information above is true and complete to the best of my knowledge and belief.

Owner DYNEGY MIDSTREAM SERVICES

Transporter GANDY CORPORATION

By \_\_\_\_\_

Address BOX 827, TATUM, NM 88267

Title \_\_\_\_\_

Signature Marie Peterson

Date \_\_\_\_\_

Title BKKP Date 12-03-02

**OIL CONSERVATION DIVISION**

VERBAL BY MARIE

MARIE PETERSON

Approved By

Marie Peterson

Title GEOLOGICAL / PETROLEUM  
TECHNICIAN

Date

**DEC 05 2002**

A COPY OF THIS FORM MUST BE ON LOCATION DURING TANK CLEANING, REMOVAL OF SEDIMENT OIL OR MISCELLANEOUS HYDROCARBONS, AND MUST BE PRESENTED WITH TANK BOTTOMS, SEDIMENT OIL OR MISCELLANEOUS HYDROCARBONS AT THE TREATING PLANT TO WHICH IT IS DELIVERED.

DISTRIBUTION BY OCD	
	Santa Fe
	File
	Operator
	Transporter (2)

District I  
1625 N. French Dr., Hobbs, NM 88240  
District II  
1301 W. Grand Avenue, Artesia, NM 88210  
District III  
1000 Rio Brazos Road, Aztec, NM 87410  
District IV  
1220 S. St. Francis Dr., Santa Fe, NM 87505

State of New Mexico  
Energy Minerals and Natural Resources

Form C-117 A  
Revised March 17, 1999

Oil Conservation Division  
1220 South St. Francis Dr.  
Santa Fe, NM 87505

Submit 3 Copies to  
Appropriate District Office

PERMIT NO. H-25423

**TANK CLEANING, SEDIMENT OIL REMOVAL, TRANSPORTATION OF MISCELLANEOUS HYDROCARBONS AND DISPOSAL PERMIT**

Operator or Owner DYNEGY MIDSTREAM SERVICES Address BOX 1689, LOVINGTON, NM 88260  
Lease or Facility Name TOWNSEND BOOSTER Location SEC 9, T-16-S, R-35-E  
U.L. - Sec. - Twp. - Rge.

**OPERATION TO BE PERFORMED:**

☐ Tank Cleaning ☐ Sediment Oil Removal ☒ Transportation of Miscellaneous Hydrocarbons

Operator or Owner Representative authorizing work JAMES KING

Date Work to be Performed 12-01-02

**TANK CLEANING DATA** Tank Number \_\_\_\_\_ Volume \_\_\_\_\_

Tank Type \_\_\_\_\_ Volume Below Load Line \_\_\_\_\_

**SEDIMENT OIL OR MISCELLANEOUS HYDROCARBON DATA**

Sediment Oil from: ☐ Pit ☐ Cellar ☐ Other

**MISCELLANEOUS OIL**

Tank Bottoms From: ☐ Pipeline Station ☐ Crude Terminal ☐ Refinery ☐ Other

Catchings From: ☐ Gasoline Plant ☐ Gathering Lines ☐ Salt Water Disposal System ☒ Other

☐ Pipeline Break Oil or Spill

\*Other (Explain) HAULED SLOP OIL FROM BOOSTER

**VOLUME AND DESTINATION:** Estimated Volume 165 Bbls. Field test volume of good oil 24% BS&W Bbls.  
(Not required prior to Division approval)

Destination (Name and Location of treating plant or other facility) GANDY PLANT WM-1-025

SEC 11, T-10-S, R-35-E

**DESTRUCTION OF SEDIMENT OIL BY:** ☐ Burning ☐ Pit Disposal ☐ Use on Roads or firewalls ☐ Other

(Explain) \_\_\_\_\_

Location of Destruction \_\_\_\_\_

Justification of Destruction \_\_\_\_\_

**CERTIFICATION: (APPLICATION MAY BE MADE BY EITHER OF THE FOLLOWING)**

I hereby certify that the information above is true and complete to the best of my knowledge and belief.

Owner DYNEGY MIDSTREAM SERVICES Transporter GANDY CORPORATION

By \_\_\_\_\_ Address BOX 827, TATUM, NM 88267

Title \_\_\_\_\_ Signature Marie M. Peterson

Date \_\_\_\_\_ Title BKKP Date 12-03-02

**OIL CONSERVATION DIVISION**

VERBAL BY MARIE

Approved By Marie Peterson Title GEOLOGICAL / PETROLEUM  
TECHNICIAN

Date DEC 05 2002

A COPY OF THIS FORM MUST BE ON LOCATION DURING TANK CLEANING, REMOVAL OF SEDIMENT OIL OR MISCELLANEOUS HYDROCARBONS, AND MUST BE PRESENTED WITH TANK BOTTOMS, SEDIMENT OIL OR MISCELLANEOUS HYDROCARBONS AT THE TREATING PLANT TO WHICH IT IS DELIVERED.

DISTRIBUTION BY OCD	
	Santa Fe
	File
	Operator
	Transporter (2)

District I  
1625 N. French Dr., Hobbs, NM 88240  
District II  
1301 W. Grand Avenue, Artesia, NM 88210  
District III  
1000 Rio Brazos Road, Aztec, NM 87410  
District IV  
1220 S. St. Francis Dr., Santa Fe, NM 87505

State of New Mexico  
Energy Minerals and Natural Resources

Form C-117 A  
Revised March 17, 1999

Oil Conservation Division  
1220 South St. Francis Dr.  
Santa Fe, NM 87505

Submit 3 Copies to  
Appropriate District Office

PERMIT NO. H-25422

TANK CLEANING, SEDIMENT OIL REMOVAL, TRANSPORTATION OF MISCELLANEOUS HYDROCARBONS AND DISPOSAL PERMIT

Operator or Owner DYNEGY MIDSTREAM SERVICES Address BOX 1689, LOVINGTON, NM 88260  
Lease or Facility Name SAUNDERS PLANT Location SEC 34 T-14-S, R-33-E  
U.L. - Sec. - Twp. - Rge.

OPERATION TO BE PERFORMED:

☐ Tank Cleaning ☐ Sediment Oil Removal ☒ Transportation of Miscellaneous Hydrocarbons

Operator or Owner Representative authorizing work RODNEY FLEMMONS

Date Work to be Performed 11-30-02

TANK CLEANING DATA Tank Number \_\_\_\_\_ Volume \_\_\_\_\_

SEDIMENT OIL OR MISCELLANEOUS HYDROCARBON DATA Tank Type \_\_\_\_\_ Volume Below Load Line \_\_\_\_\_

Sediment Oil from: ☐ Pit ☐ Celler ☐ Other

MISCELLANEOUS OIL  
Tank Bottoms From: ☐ Pipeline Station ☐ Crude Terminal ☐ Refinery ☒ Other\*

Catchings From: ☐ Gasoline Plant ☐ Gathering Lines ☐ Salt Water Disposal System ☐ Other\*  
☐ Pipeline Break Oil or Spill

\*Other (Explain) HAULED SLOP OIL FROM PLANT

VOLUME AND DESTINATION: Estimated Volume 360 Bbls. Field test volume of good oil 10% BS&W Bbls.  
(Not required prior to Division approval)

Destination (Name and Location of treating plant or other facility) GANDY PLANT WM-1-025

SEC 11, T-10-S, R-35-E

DESTRUCTION OF SEDIMENT OIL BY: ☐ Burning ☐ Pit Disposal ☐ Use on Roads or firewalls ☐ Other

(Explain) \_\_\_\_\_

Location of Destruction \_\_\_\_\_

Justification of Destruction \_\_\_\_\_

CERTIFICATION: (APPLICATION MAY BE MADE BY EITHER OF THE FOLLOWING)

I hereby certify that the information above is true and complete to the best of my knowledge and belief.

Owner DYNEGY MIDSTREAM SERVICES Transporter GANDY CORPORATION

By \_\_\_\_\_ Address BOX 827, TATUM, NM 88267

Title \_\_\_\_\_ Signature Lucy Mack

Date \_\_\_\_\_ Title BKKP Date 12-03-02

OIL CONSERVATION DIVISION VERBAL BY MARIE

Approved By Marie Peterson Title GEOLOGICAL / PETROLEUM Date DEC 05 2002  
TECHNICIAN

A COPY OF THIS FORM MUST BE ON LOCATION DURING TANK CLEANING, REMOVAL OF SEDIMENT OIL OR MISCELLANEOUS HYDROCARBONS, AND MUST BE PRESENTED WITH TANK BOTTOMS, SEDIMENT OIL OR MISCELLANEOUS HYDROCARBONS AT THE TREATING PLANT TO WHICH IT IS DELIVERED.

DISTRIBUTION BY OCD	
	Santa Fe
	File
	Operator
	Transporter (2)

District I  
1625 N. French Dr., Hobbs, NM 88240  
District II  
1301 W. Grand Avenue, Artesia, NM 88210  
District III  
1000 Rio Brazos Road, Aztec, NM 87410  
District IV  
1220 S. St. Francis Dr., Santa Fe, NM 87505

State of New Mexico  
Energy Minerals and Natural Resources

Form C-117 A  
Revised March 17, 1999

Oil Conservation Division  
1220 South St. Francis Dr.  
Santa Fe, NM 87505

Submit 5 Copies to  
Appropriate District Office

PERMIT NO. H-25421

TANK CLEANING, SEDIMENT OIL REMOVAL, TRANSPORTATION OF MISCELLANEOUS HYDROCARBONS AND DISPOSAL PERMIT

Operator or Owner DYNEGY MIDSTREAM SERVICES Address BOX 1689, LOVINGTON, NM 88260  
Lease or Facility Name SAUNDERS PLANT Location SEC 34 T-14-S, R-33-E  
U.L. - Sec. - Twp. - Rge.

OPERATION TO BE PERFORMED:

☐ Tank Cleaning ☐ Sediment Oil Removal ☒ Transportation of Miscellaneous Hydrocarbons

Operator or Owner Representative authorizing work RODNEY FLEMMONS

Date Work to be Performed 11-29-02  
TANK CLEANING DATA Tank Number \_\_\_\_\_ Volume \_\_\_\_\_

Tank Type \_\_\_\_\_ Volume Below Load Line \_\_\_\_\_  
SEDIMENT OIL OR MISCELLANEOUS HYDROCARBON DATA

Sediment Oil from: ☐ Pit ☐ Celler ☐ Other

MISCELLANEOUS OIL  
Tank Bottoms From: ☐ Pipeline Station ☐ Crude Terminal ☐ Refinery ☒ Other

Catchings From: ☐ Gasoline Plant ☐ Gathering Lines ☐ Salt Water Disposal System ☐ Other

☐ Pipeline Break Oil or Spill

\*Other (Explain) HAULED SLOP OIL FROM PLANT

VOLUME AND DESTINATION: Estimated Volume 360 Bbls. Field test volume of good oil 9% BS&W Bbls.  
(Not required prior to Division approval)

Destination (Name and Location of treating plant or other facility) GANDY PLANT WM-1-025  
SEC 11, T-10-S, R-35-E

DESTRUCTION OF SEDIMENT OIL BY: ☐ Burning ☐ Pit Disposal ☐ Use on Roads or firewalls ☐ Other

(Explain) \_\_\_\_\_

Location of Destruction \_\_\_\_\_

Justification of Destruction \_\_\_\_\_

CERTIFICATION: (APPLICATION MAY BE MADE BY EITHER OF THE FOLLOWING)

I hereby certify that the information above is true and complete to the best of my knowledge and belief.

Owner DYNEGY MIDSTREAM SERVICES Transporter GANDY CORPORATION  
By \_\_\_\_\_ Address BOX 827, TATUM, NM 88267  
Title \_\_\_\_\_ Signature Luc Mark  
Date \_\_\_\_\_ Title BKKP Date 11-29-02

OIL CONSERVATION DIVISION

VERBAL BY MARIE

Approved By Marie Peterson Title GEOLOGICAL / PETROLEUM  
TECHNICIAN

Date \_\_\_\_\_

DEC 05 2002

A COPY OF THIS FORM MUST BE ON LOCATION DURING TANK CLEANING, REMOVAL OF SEDIMENT OIL OR MISCELLANEOUS HYDROCARBONS, AND MUST BE PRESENTED WITH TANK BOTTOMS, SEDIMENT OIL OR MISCELLANEOUS HYDROCARBONS AT THE TREATING PLANT TO WHICH IT IS DELIVERED.

DISTRIBUTION BY OCD	
	Santa Fe
	File
	Operator
	Transporter (2)

District I  
1625 N. French Dr., Hobbs, NM 88240  
District II  
1301 W. Grand Avenue, Artesia, NM 88210  
District III  
1000 Rio Brazos Road, Aztec, NM 87410  
District IV  
1220 S. St. Francis Dr., Santa Fe, NM 87505

State of New Mexico  
Energy Minerals and Natural Resources

Oil Conservation Division  
1220 South St. Francis Dr.  
Santa Fe, NM 87505

Form C-117 A  
Revised March 17, 1999

Submit 5 Copies to  
Appropriate District Office

PERMIT NO. H-25412

**TANK CLEANING, SEDIMENT OIL REMOVAL, TRANSPORTATION OF MISCELLANEOUS HYDROCARBONS AND DISPOSAL PERMIT**

Operator or Owner DYNEGY MIDSTREAM SERVICES Address BOX 1689, LOVINGTON, NM 88260

Lease or Facility Name EPPERSON BOOSTER Location SEC 12, T-11-S, R-33-E  
U.L. - Sec. - Twp. - Rge.

**OPERATION TO BE PERFORMED:**

☐ Tank Cleaning ☐ Sediment Oil Removal ☐ Transportation of Miscellaneous Hydrocarbons

Operator or Owner Representative authorizing work BOB SINGLETON

Date Work to be Performed 11-22-02

**TANK CLEANING DATA**

Tank Number \_\_\_\_\_

Volume \_\_\_\_\_

Tank Type \_\_\_\_\_

Volume Below Load Line \_\_\_\_\_

**SEDIMENT OIL OR MISCELLANEOUS HYDROCARBON DATA**

Sediment Oil from: ☐ Pit ☐ Cellar ☐ Other

**MISCELLANEOUS OIL**

Tank Bottoms From: ☐ Pipeline Station ☐ Crude Terminal ☐ Refinery ☐ Other

Catchings From: ☐ Gasoline Plant ☒ Gathering Lines ☐ Salt Water Disposal System ☐ Other

☐ Pipeline Break Oil or Spill

\*Other (Explain) \_\_\_\_\_

**VOLUME AND DESTINATION:**

Estimated Volume 198 Bbls.

Field test volume of good oil 38% BS&W Bbls.  
(Not required prior to Division approval)

Destination (Name and Location of treating plant or other facility) GANDY PLANT WM-1-025

SEC 11, T-10-S, R-35-E

**DESTRUCTION OF SEDIMENT OIL BY:**

☐ Burning ☐ Pit Disposal ☐ Use on Roads or firewalls ☐ Other

(Explain) \_\_\_\_\_

Location of Destruction \_\_\_\_\_

Justification of Destruction \_\_\_\_\_

**CERTIFICATION: (APPLICATION MAY BE MADE BY EITHER OF THE FOLLOWING)**

I hereby certify that the information above is true and complete to the best of my knowledge and belief.

Owner DYNEGY MIDSTREAM SERVICES

Transporter GANDY CORPORATION

By \_\_\_\_\_

Address BOX 827, TATUM, NM 88267

Title \_\_\_\_\_

Signature [Signature]

Date \_\_\_\_\_

Title BKKP

Date 11-27-02

**OIL CONSERVATION DIVISION**

VERBAL BY MARIE

MARIE PETERSON

Approved By [Signature] Title GEOLOGICAL / PETROLEUM

TECHNICIAN

Date \_\_\_\_\_

DEC 02 2002

A COPY OF THIS FORM MUST BE ON LOCATION DURING TANK CLEANING, REMOVAL OF SEDIMENT OIL OR MISCELLANEOUS HYDROCARBONS, AND MUST BE PRESENTED WITH TANK BOTTOMS, SEDIMENT OIL OR MISCELLANEOUS HYDROCARBONS AT THE TREATING PLANT TO WHICH IT IS DELIVERED.

DISTRIBUTION BY OCD	
	Santa Fe
	File
	Operator
	Transporter (2)

District I  
1625 N. French Dr., Hobbs, NM 88240  
District II  
1301 W. Grand Avenue, Artesia, NM 88210  
District III  
1000 Rio Brazos Road, Aztec, NM 87410  
District IV  
1220 S. St. Francis Dr., Santa Fe, NM 87505

State of New Mexico  
Energy Minerals and Natural Resources

Form C-117 A  
Revised March 17, 1999

Oil Conservation Division  
1220 South St. Francis Dr.  
Santa Fe, NM 87505

Submit 3 Copies to  
Appropriate District Office

PERMIT NO. H-25410

TANK CLEANING, SEDIMENT OIL REMOVAL, TRANSPORTATION OF MISCELLANEOUS HYDROCARBONS AND DISPOSAL PERMIT

Operator or Owner DYNEGY MIDSTREAM SERVICES Address BOX 1689, LOVINGTON, NM 88260  
Lease or Facility Name SAUNDERS PLANT Location SEC 34 T-14-S, R-33-E  
U.L. - Sec. - Twp. - Rge.

OPERATION TO BE PERFORMED:

☐ Tank Cleaning ☐ Sediment Oil Removal ☒ Transportation of Miscellaneous Hydrocarbons

Operator or Owner Representative authorizing work GORDON ALSTATT

Date Work to be Performed 11-26-02  
TANK CLEANING DATA Tank Number \_\_\_\_\_ Volume \_\_\_\_\_

Tank Type \_\_\_\_\_ Volume Below Load Line \_\_\_\_\_  
SEDIMENT OIL OR MISCELLANEOUS HYDROCARBON DATA

Sediment Oil from: ☐ Pit ☐ Celler ☐ Other

MISCELLANEOUS OIL  
Tank Bottoms From: ☐ Pipeline Station ☐ Crude Terminal ☐ Refinery ☒ Other\*

Catchings From: ☐ Gasoline Plant ☐ Gathering Lines ☐ Salt Water Disposal System ☐ Other\*  
☐ Pipeline Break Oil or Spill

\*Other (Explain) HAULED SLOP OIL FROM PLANT

VOLUME AND DESTINATION: Estimated Volume 360 Bbls. Field test volume of good oil 15% BS&W Bbls.  
(Not required prior to Division approval)

Destination (Name and Location of treating plant or other facility) GANDY PLANT WM-1-025  
SEC 11, T-10-S, R-35-E

DESTRUCTION OF SEDIMENT OIL BY: ☐ Burning ☐ Pit Disposal ☐ Use on Roads or firewalls ☐ Other

(Explain) \_\_\_\_\_

Location of Destruction \_\_\_\_\_

Justification of Destruction \_\_\_\_\_

CERTIFICATION: (APPLICATION MAY BE MADE BY EITHER OF THE FOLLOWING)

I hereby certify that the information above is true and complete to the best of my knowledge and belief.

Owner DYNEGY MIDSTREAM SERVICES

Transporter GANDY CORPORATION

By \_\_\_\_\_

Address BOX 827, TATUM, NM 88267

Title \_\_\_\_\_

Signature Lucy Mark

Date \_\_\_\_\_

Title BKKP Date 11-26-02

OIL CONSERVATION DIVISION VERBAL BY MARIE

Approved By Marie Peterson Title MARIE PETERSON  
GEOLOGICAL / PETROLEUM  
TECHNICIAN

DEC 02 2002

A COPY OF THIS FORM MUST BE ON LOCATION DURING TANK CLEANING, REMOVAL OF SEDIMENT OIL OR MISCELLANEOUS HYDROCARBONS, AND MUST BE PRESENTED WITH TANK BOTTOMS, SEDIMENT OIL OR MISCELLANEOUS HYDROCARBONS AT THE TREATING PLANT TO WHICH IT IS DELIVERED.

DISTRIBUTION BY OCD	
	Santa Fe
	File
	Operator
	Transporter (2)

**Submit 5 Copies to  
Appropriate District Office**

**Oil Conservation Division  
1220 South St. Francis Dr.  
Santa Fe, NM 87505**

PERMIT NO. H-25403

**TANK CLEANING, SEDIMENT OIL REMOVAL, TRANSPORTATION OF MISCELLANEOUS HYDROCARBONS AND DISPOSAL PERMIT**

Operator or Owner DYNEGY MIDSTREAM SERVICES Address BOX 1689, LOVINGTON, NM 88260

Lease or Facility Name VADA PLANT Location SEC 26, T-10-S, R-33-E  
U.L. - Soc. - Twp. - Rge.

**OPERATION TO BE PERFORMED:**

☐ Tank Cleaning      ☐ Sediment Oil Removal      ☒ Transportation of Miscellaneous Hydrocarbons

Operator or Owner Representative authorizing work MIKE MERONEY

**Date Work to be Performed** 11-25-02

**TANK CLEANING DATA** Tank Number                      Volume                     

**Tank Type** \_\_\_\_\_ **Volume Below Load Line** \_\_\_\_\_

## SEDIMENT OIL OR MISCELLANEOUS HYDROCARBON DATA

Sediment Oil from: ☐ Pit ☐ Celler ☐ Other

**MISCELLANEOUS OIL**

**Task Bottoms From:** ☒ Pipeline Station ☐ Crude Terminal ☐ Refinery ☐ Other\*

**Catchings From:** ☐ Gasoline Plant ☐ Gathering Lines ☐ Salt Water Disposal System ☒ Other\*

☐ Pipeline Break Oil or Spill

\*Other (Explain) \_\_\_\_\_ **HAULED SLOP OIL FROM PLANT**

**VOLUME AND DESTINATION:** Estimated Volume 110 Bbls. Field test volume of good oil 22% BS&W Bbls.  
(Not required prior to Division approval)

Destination (Name and Location of treating plant or other facility) GANDY PLANT WM-1-025

**SEC 11, T-10-S, R-35-E**

**DESTRUCTION OF SEDIMENT OIL BY:** ☐ Burning ☐ Pit Disposal ☐ Use on Roads or firewalls ☐ Other

**(Explain).**

**Location of Destruction**

### Justification of Destruction

**RTIFICATION:** (APPLICATION MAY BE MADE BY EITHER OF THE FOLLOWING)  
 I hereby certify that the information above is true and complete to the best of my knowledge and belief.

**DYNEGY MIDSTREAM SERVICES**

**Transporter GANDY CORPORATION**

By \_\_\_\_\_

Address BOX 827, TATUM, NM 88267

**Title** \_\_\_\_\_

Signature John T. Ash

**Date** \_\_\_\_\_

Title **BKKP** Date **11-25-02**

CONSERVATION DIVISION VERBAL BY MARIE

Approved By Marie Peterson Title MARIE PETERSON  
GEOLOGICAL / PETROLEUM  
TECHNICIAN

Date **NOV 26 2002**

COPY OF THIS FORM MUST BE ON LOCATION DURING TANK CLEANING, REMOVAL OF SEDIMENT OIL OR CELLANEUS HYDROCARBONS, AND MUST BE PRESENTED WITH TANK BOTTOMS, SEDIMENT OIL OR CELLANEUS HYDROCARBONS AT THE TREATING PLANT TO WHICH IT IS DELIVERED.

DISTRIBUTION BY OGD	
	Santa Fe
	File
	Operator
	Transporter (2)

District I  
1625 N. French Dr., Hobbs, NM 88240  
District II  
1301 W. Grand Avenue, Artesia, NM 88210  
District III  
1000 Rio Brazos Road, Aztec, NM 87410  
District IV  
1220 S. St. Francis Dr., Santa Fe, NM 87505

State of New Mexico  
Energy Minerals and Natural Resources

Form C-117 A  
Revised March 17, 1999

Oil Conservation Division  
1220 South St. Francis Dr.  
Santa Fe, NM 87505

Submit 5 Copies to  
Appropriate District Office

PERMIT NO. H-25402

**TANK CLEANING, SEDIMENT OIL REMOVAL, TRANSPORTATION OF MISCELLANEOUS HYDROCARBONS AND DISPOSAL PERMIT**

Operator or Owner DYNEGY MIDSTREAM SERVICES Address BOX 1689, LOVINGTON, NM 88260  
Lease or Facility Name TOWNSEND BOOSTER Location SEC 9, T-16-S, R-35-E  
U.L. - Sec. - Twp. - Rge.

**OPERATION TO BE PERFORMED:**

☐ Tank Cleaning ☐ Sediment Oil Removal ☒ Transportation of Miscellaneous Hydrocarbons

Operator or Owner Representative authorizing work EDDIE ANDERSON

Date Work to be Performed 11-25-02

**TANK CLEANING DATA** Tank Number \_\_\_\_\_ Volume \_\_\_\_\_

Tank Type \_\_\_\_\_ Volume Below Load Line \_\_\_\_\_

**SEDIMENT OIL OR MISCELLANEOUS HYDROCARBON DATA**

Sediment Oil from: ☐ Pit ☐ Celler ☐ Other

**MISCELLANEOUS OIL**

Tank Bottoms From: ☐ Pipeline Station ☐ Crude Terminal ☐ Refinery ☐ Other\*

Catchings From: ☐ Gasoline Plant ☐ Gathering Lines ☐ Salt Water Disposal System ☒ Other\*

☐ Pipeline Break Oil or Spill

\*Other (Explain) HAULED SLOP OIL FROM BOOSTER

**VOLUME AND DESTINATION:** Estimated Volume 175 Bbls. Field test volume of good oil 8% BSW Bbls.  
(Not required prior to Division approval)

Destination (Name and Location of treating plant or other facility) GANDY PLANT WM-1-025

SEC 11, T-10-S, R-35-E

**DESTRUCTION OF SEDIMENT OIL BY:** ☐ Burning ☐ Pit Disposal ☐ Use on Roads or firewalls ☐ Other

(Explain) \_\_\_\_\_

Location of Destruction \_\_\_\_\_

Justification of Destruction \_\_\_\_\_

**CERTIFICATION: (APPLICATION MAY BE MADE BY EITHER OF THE FOLLOWING)**

I hereby certify that the information above is true and complete to the best of my knowledge and belief.

Owner DYNEGY MIDSTREAM SERVICES Transporter GANDY CORPORATION

By \_\_\_\_\_ Address BOX 827, TATUM, NM 88267

Title \_\_\_\_\_ Signature Marie Peterson

Date \_\_\_\_\_ Title BKKP Date 11-25-02

**OIL CONSERVATION DIVISION**

VERBAL BY: MARIE

Approved By Marie Peterson Title MARIE PETERSON  
GEOLOGICAL / PETROLEUM  
TECHNICIAN Date NOV 26 2002

A COPY OF THIS FORM MUST BE ON LOCATION DURING TANK CLEANING, REMOVAL OF SEDIMENT OIL OR MISCELLANEOUS HYDROCARBONS, AND MUST BE PRESENTED WITH TANK BOTTOMS, SEDIMENT OIL OR MISCELLANEOUS HYDROCARBONS AT THE TREATING PLANT TO WHICH IT IS DELIVERED.

DISTRIBUTION BY OCD	
	Santa Fe
	File
	Operator
	Transporter (2)



District I  
1625 N. French Dr., Hobbs, NM 88240  
District II  
1301 W. Grand Avenue, Artesia, NM 88210  
District III  
1000 Rio Brazos Road, Aztec, NM 87410  
District IV  
1220 S. St. Francis Dr., Santa Fe, NM 87505

State of New Mexico  
Energy Minerals and Natural Resources

Form C-117 A  
Revised March 17, 1999

Oil Conservation Division  
1220 South St. Francis Dr.  
Santa Fe, NM 87505

Submit 5 Copies to  
Appropriate District Office

PERMIT NO. H-25401

**TANK CLEANING, SEDIMENT OIL REMOVAL, TRANSPORTATION OF MISCELLANEOUS HYDROCARBONS AND DISPOSAL PERMIT**

Operator or Owner DYNEGY MIDSTREAM SERVICES Address BOX 1689, LOVINGTON, NM 88260  
Lease or Facility Name SAUNDERS PLANT Location SEC 34 T-14-S, R-33-E  
U.L. - Sec. - Twp. - Rgc.

**OPERATION TO BE PERFORMED:**

☐ Tank Cleaning ☐ Sediment Oil Removal ☒ Transportation of Miscellaneous Hydrocarbons

Operator or Owner Representative authorizing work DAVID BYRD

Date Work to be Performed 11-22-02

**TANK CLEANING DATA** Tank Number \_\_\_\_\_ Volume \_\_\_\_\_

Tank Type \_\_\_\_\_ Volume Below Load Line \_\_\_\_\_

**SEDIMENT OIL OR MISCELLANEOUS HYDROCARBON DATA**

Sediment Oil from: ☐ Pit ☐ Celler ☐ Other

**MISCELLANEOUS OIL**

Tank Bottoms From: ☐ Pipeline Station ☐ Crude Terminal ☐ Refinery ☒ Other\*

Catchings From: ☐ Gasoline Plant ☐ Gathering Lines ☐ Salt Water Disposal System ☐ Other\*

☐ Pipeline Break Oil or Spill

\*Other (Explain) HAULED SLOP OIL FROM PLANT

**VOLUME AND DESTINATION:** Estimated Volume 360 Bbls. Field test volume of good oil 18% BS&W Bbls.  
(Not required prior to Division approval)

Destination (Name and Location of treating plant or other facility) GANDY PLANT WM-1-025

SEC 11, T-10-S, R-35-E

**DESTRUCTION OF SEDIMENT OIL BY:** ☐ Burning ☐ Pit Disposal ☐ Use on Roads or firewalls ☐ Other

(Explain) \_\_\_\_\_

Location of Destruction \_\_\_\_\_

Justification of Destruction \_\_\_\_\_

**CERTIFICATION: (APPLICATION MAY BE MADE BY EITHER OF THE FOLLOWING)**

I hereby certify that the information above is true and complete to the best of my knowledge and belief.

Owner DYNEGY MIDSTREAM SERVICES

Transporter GANDY CORPORATION

By \_\_\_\_\_

Address BOX 827, TATUM, NM 88267

Title \_\_\_\_\_

Signature Rue Mark

Date \_\_\_\_\_

Title BKKP Date 11-25-02

**OIL CONSERVATION DIVISION** VERBAL BY MARIE

Approved By Marie Peterson Title MARIE PETERSON  
GEOLOGICAL / PETROLEUM  
TECHNICIAN

Date NOV 26 2002

A COPY OF THIS FORM MUST BE ON LOCATION DURING TANK CLEANING, REMOVAL OF SEDIMENT OIL OR MISCELLANEOUS HYDROCARBONS, AND MUST BE PRESENTED WITH TANK BOTTOMS, SEDIMENT OIL OR MISCELLANEOUS HYDROCARBONS AT THE TREATING PLANT TO WHICH IT IS DELIVERED.

DISTRIBUTION BY OCD	
	Santa Fe
	File
	Operator
	Transporter (2)

District I  
1625 N. French Dr., Hobbs, NM 88240  
District II  
1301 W. Grand Avenue, Artesia, NM 88210  
District III  
1000 Rio Brazos Road, Aztec, NM 87410  
District IV  
1220 S. St. Francis Dr., Santa Fe, NM 87505

State of New Mexico  
Energy Minerals and Natural Resources

Oil Conservation Division  
1220 South St. Francis Dr.  
Santa Fe, NM 87505

Form C-117 A  
Revised March 17, 1999

Submit 3 Copies to  
Appropriate District Office

PERMIT NO. H-25393

**TANK CLEANING, SEDIMENT OIL REMOVAL, TRANSPORTATION OF MISCELLANEOUS HYDROCARBONS AND DISPOSAL PERMIT**

Operator or Owner DYNEGY MIDSTREAM SERVICES Address BOX 1689, LOVINGTON, NM 88260  
Lease or Facility Name SAUNDERS PLANT Location SEC 34 T-14-S, R-33-E  
U.L. - Sec. - Twp. - Rgt.

**OPERATION TO BE PERFORMED:**

☐ Tank Cleaning ☐ Sediment Oil Removal ☒ Transportation of Miscellaneous Hydrocarbons

Operator or Owner Representative authorizing work

DAVID BYRD

Date Work to be Performed

11-21-02

**TANK CLEANING DATA**

Tank Number

Volume

Tank Type

Volume Below Load Line

**SEDIMENT OIL OR MISCELLANEOUS HYDROCARBON DATA**

Sediment Oil from:

☐ Pit ☐ Celler ☐ Other

**MISCELLANEOUS OIL**

Tank Bottoms From:

☐ Pipeline Station ☐ Crude Terminal ☐ Refinery ☒ Other\*

Catchings From:

☐ Gasoline Plant ☐ Gathering Lines ☐ Salt Water Disposal System ☐ Other\*

☐ Pipeline Break Oil or Spill

\*Other (Explain)

HAULED SLOP OIL FROM PLANT

**VOLUME AND DESTINATION:**

Estimated Volume 360

Bbls.

Field test volume of good oil 12% BS&W Bbls.  
(Not required prior to Division approval)

Destination (Name and Location of treating plant or other facility)

GANDY PLANT WM-1-025

SEC 11, T-10-S, R-35-E

**DESTRUCTION OF SEDIMENT OIL BY:**

☐ Burning ☐ Pit Disposal ☐ Use on Roads or firewalls ☐ Other

(Explain)

Location of Destruction

Justification of Destruction

**CERTIFICATION: (APPLICATION MAY BE MADE BY EITHER OF THE FOLLOWING)**

I hereby certify that the information above is true and complete to the best of my knowledge and belief.

Owner DYNEGY MIDSTREAM SERVICES

Transporter GANDY CORPORATION

By

Address

BOX 827, TATUM, NM 88267

Title

Signature

Marie Peterson

Date

Title

BKKP

Date 11-25-02

**OIL CONSERVATION DIVISION VERBAL BY MARIE**

Approved By

Marie Peterson

Title

MARIE PETERSON  
GEOLOGICAL / PETROLEUM  
TECHNICIAN

Date

NOV 26 2002

A COPY OF THIS FORM MUST BE ON LOCATION DURING TANK CLEANING, REMOVAL OF SEDIMENT OIL OR MISCELLANEOUS HYDROCARBONS, AND MUST BE PRESENTED WITH TANK BOTTOMS, SEDIMENT OIL OR MISCELLANEOUS HYDROCARBONS AT THE TREATING PLANT TO WHICH IT IS DELIVERED.

**DISTRIBUTION BY OCD**

	Santa Fe
	File
	Operator
	Transporter (2)

District I  
1625 N. French Dr., Hobbs, NM 88240  
District II  
1301 W. Grand Avenue, Artesia, NM 88210  
District III  
1000 Rio Brazos Road, Aztec, NM 87410  
District IV  
1220 S. St. Francis Dr., Santa Fe, NM 87505

State of New Mexico  
Energy Minerals and Natural Resources

Oil Conservation Division  
1220 South St. Francis Dr.  
Santa Fe, NM 87505

Form C-117 A  
Revised March 17, 1999

Submit 5 Copies to  
Appropriate District Office

PERMIT NO. H-25389

**TANK CLEANING, SEDIMENT OIL REMOVAL, TRANSPORTATION OF MISCELLANEOUS HYDROCARBONS AND DISPOSAL PERMIT**

Operator or Owner DYNEGY MIDSTREAM SERVICES Address BOX 1689, LOVINGTON, NM 88260  
Lease or Facility Name SAUNDERS PLANT Location SEC 34 T-14-S, R-33-E  
U.L. - Sec. - Twp. - Rge.

**OPERATION TO BE PERFORMED:**

☐ Tank Cleaning ☐ Sediment Oil Removal ☒ Transportation of Miscellaneous Hydrocarbons

Operator or Owner Representative authorizing work RANDY SHEPPARD

Date Work to be Performed 11-20-02

TANK CLEANING DATA Tank Number \_\_\_\_\_ Volume \_\_\_\_\_

Tank Type \_\_\_\_\_ Volume Below Load Line \_\_\_\_\_

**SEDIMENT OIL OR MISCELLANEOUS HYDROCARBON DATA**

Sediment Oil from: ☐ Pit ☐ Celler ☐ Other

**MISCELLANEOUS OIL**

Tank Bottoms From: ☐ Pipeline Station ☐ Crude Terminal ☐ Refinery ☒ Other\*

Catchings From: ☐ Gasoline Plant ☐ Gathering Lines ☐ Salt Water Disposal System ☐ Other\*

☐ Pipeline Break Oil or Spill

\*Other (Explain) HAULED SLOP OIL FROM PLANT

**VOLUME AND DESTINATION:** Estimated Volume 360 Bbls. Field test volume of good oil 10% RSXW Bbls.  
(Not required prior to Division approval)

Destination (Name and Location of treating plant or other facility) GANDY PLANT WM-1-025

SEC 11, T-10-S, R-35-E

**DESTRUCTION OF SEDIMENT OIL BY:** ☐ Burning ☐ Pit Disposal ☐ Use on Roads or firewalls ☐ Other

(Explain) \_\_\_\_\_

Location of Destruction \_\_\_\_\_

Justification of Destruction \_\_\_\_\_

**CERTIFICATION: (APPLICATION MAY BE MADE BY EITHER OF THE FOLLOWING)**

I hereby certify that the information above is true and complete to the best of my knowledge and belief.

Owner DYNEGY MIDSTREAM SERVICES

Transporter GANDY CORPORATION

By \_\_\_\_\_

Address BOX 827, TATUM, NM 88267

Title \_\_\_\_\_

Signature Marie Peterson

Date \_\_\_\_\_

Title BKKP Date 11-25-02

**OIL CONSERVATION DIVISION** VERBAL BY MARIE

Approved By Marie Peterson Title MARIE PETERSON  
GEOLOGICAL / PETROLEUM  
TECHNICIAN

**NOV 26 2002**

A COPY OF THIS FORM MUST BE ON LOCATION DURING TANK CLEANING, REMOVAL OF SEDIMENT OIL OR MISCELLANEOUS HYDROCARBONS, AND MUST BE PRESENTED WITH TANK BOTTOMS, SEDIMENT OIL OR MISCELLANEOUS HYDROCARBONS AT THE TREATING PLANT TO WHICH IT IS DELIVERED.

DISTRIBUTION BY OCD	
	Santa Fe
	File
	Operator
	Transporter (2)

District I  
1625 N. French Dr., Hobbs, NM 88240  
District II  
1301 W. Grand Avenue, Artesia, NM 88210  
District III  
1000 Rio Brazos Road, Aztec, NM 87410  
District IV  
1220 S. St. Francis Dr., Santa Fe, NM 87505

State of New Mexico  
Energy Minerals and Natural Resources

Oil Conservation Division  
1220 South St. Francis Dr.  
Santa Fe, NM 87505

Form C-117 A  
Revised March 17, 1999

Submit 5 Copies to  
Appropriate District Office

PERMIT NO. H-25383

**TANK CLEANING, SEDIMENT OIL REMOVAL, TRANSPORTATION OF MISCELLANEOUS HYDROCARBONS AND DISPOSAL PERMIT**

Operator or Owner DYNEGY MIDSTREAM SERVICES Address BOX 1689, LOVINGTON, NM 88260  
Lease or Facility Name SAUNDERS PLANT Location SEC 34 T-14-S, R-33-E  
U.L. - Sec. - Twp. - Rge.

**OPERATION TO BE PERFORMED:**

☐ Tank Cleaning ☐ Sediment Oil Removal ☒ Transportation of Miscellaneous Hydrocarbons

Operator or Owner Representative authorizing work RODNEY PLEMMONS

Date Work to be Performed 11-17-02

**TANK CLEANING DATA**

Tank Number                     

Volume                     

Tank Type                     

Volume Below Load Line                     

**SEDIMENT OIL OR MISCELLANEOUS HYDROCARBON DATA**

Sediment Oil from: ☐ Pit ☐ Celler ☐ Other

**MISCELLANEOUS OIL**

Tank Bottoms From: ☐ Pipeline Station ☐ Crude Terminal ☐ Refinery ☒ Other\*

Catchings From: ☐ Gasoline Plant ☐ Gathering Lines ☐ Salt Water Disposal System ☐ Other\*

☐ Pipeline Break Oil or Spill

\*Other (Explain) HAULED SLOP OIL FROM PLANT

**VOLUME AND DESTINATION:**

Estimated Volume 360 Bbls.

Field test volume of good oil 30% BSW Bbls.  
(Not required prior to Division approval)

Destination (Name and Location of treating plant or other facility) GANDY PLANT WM-1-025

SEC 11, T-10-S, R-35-E

**DESTRUCTION OF SEDIMENT OIL BY:** ☐ Burning ☐ Pit Disposal ☐ Use on Roads or firewalls ☐ Other

(Explain)                     

Location of Destruction                     

Justification of Destruction                     

**CERTIFICATION: (APPLICATION MAY BE MADE BY EITHER OF THE FOLLOWING)**

I hereby certify that the information above is true and complete to the best of my knowledge and belief.

Owner DYNEGY MIDSTREAM SERVICES

Transporter GANDY CORPORATION

By                     

Address BOX 827, TATUM, NM 88267

Title                     

Signature Rue Mank

Date                     

Title BKKP Date 11-18-02

**OIL CONSERVATION DIVISION**

VERBAL BY MARIE

Approved By Marie Peterson Title MARIE PETERSON  
GEOLOGICAL / PETROLEUM  
TECHNICIAN

Date NOV 21 2002

A COPY OF THIS FORM MUST BE ON LOCATION DURING TANK CLEANING, REMOVAL OF SEDIMENT OIL OR MISCELLANEOUS HYDROCARBONS, AND MUST BE PRESENTED WITH TANK BOTTOMS, SEDIMENT OIL OR MISCELLANEOUS HYDROCARBONS AT THE TREATING PLANT TO WHICH IT IS DELIVERED.

DISTRIBUTION BY OCD	
	Santa Fe
	File
	Operator
	Transporter (2)

District I  
1625 N. French Dr., Hobbs, NM 88240  
District II  
1301 W. Grand Avenue, Artesia, NM 88210  
District III  
1000 Rio Brazos Road, Aztec, NM 87410  
District IV  
1220 S. St. Francis Dr., Santa Fe, NM 87505

State of New Mexico  
Energy Minerals and Natural Resources

Oil Conservation Division  
1220 South St. Francis Dr.  
Santa Fe, NM 87505

Form C-117 A  
Revised March 17, 1999

Submit 5 Copies to  
Appropriate District Office

PERMIT NO. H-25376

TANK CLEANING, SEDIMENT OIL REMOVAL, TRANSPORTATION OF MISCELLANEOUS HYDROCARBONS AND DISPOSAL PERMIT

Operator or Owner DYNEGY MIDSTREAM SERVICES Address BOX 1689, LOVINGTON, NM 88260  
Lease or Facility Name SAUNDERS PLANT Location SEC 34 T-14-S, R-33-E  
U.L. - Sec. - Twp. - Rge.

OPERATION TO BE PERFORMED:

☐ Tank Cleaning ☐ Sediment Oil Removal ☒ Transportation of Miscellaneous Hydrocarbons

Operator or Owner Representative authorizing work GORDON ALSTATT

Date Work to be Performed 11-15-02

TANK CLEANING DATA Tank Number \_\_\_\_\_ Volume \_\_\_\_\_

Tank Type \_\_\_\_\_ Volume Below Load Line \_\_\_\_\_  
SEDIMENT OIL OR MISCELLANEOUS HYDROCARBON DATA

Sediment Oil from: ☐ Pit ☐ Celler ☐ Other

MISCELLANEOUS OIL

Tank Bottoms From: ☐ Pipeline Station ☐ Crude Terminal ☐ Refinery ☒ Other

Catchings From: ☐ Gasoline Plant ☐ Gathering Lines ☐ Salt Water Disposal System ☐ Other

☐ Pipeline Break Oil or Spill

\*Other (Explain) HAULED SLOP OIL FROM PLANT

VOLUME AND DESTINATION: Estimated Volume 360 Bbls. Field test volume of good oil 20% BSW Bbls.  
(Not required prior to Division approval)

Destination (Name and Location of treating plant or other facility) GANDY PLANT WM-1-025

SEC 11, T-10-S, R-35-E

DESTRUCTION OF SEDIMENT OIL BY: ☐ Burning ☐ Pit Disposal ☐ Use on Roads or firewalls ☐ Other

(Explain) \_\_\_\_\_

Location of Destruction \_\_\_\_\_

Justification of Destruction \_\_\_\_\_

CERTIFICATION: (APPLICATION MAY BE MADE BY EITHER OF THE FOLLOWING)

I hereby certify that the information above is true and complete to the best of my knowledge and belief.

Owner DYNEGY MIDSTREAM SERVICES

Transporter GANDY CORPORATION

By \_\_\_\_\_

Address BOX 827, TATUM, NM 88267

Title \_\_\_\_\_

Signature Marie Peterson

Date \_\_\_\_\_

Title BKKP Date 11-15-02

OIL CONSERVATION DIVISION

VERBAL BY MARIE

MARIE PETERSON

Approved By Marie Peterson Title GEOLOGICAL / PETROLEUM

TECHNICIAN

Date

**NOV 18 2002**

A COPY OF THIS FORM MUST BE ON LOCATION DURING TANK CLEANING, REMOVAL OF SEDIMENT OIL OR MISCELLANEOUS HYDROCARBONS, AND MUST BE PRESENTED WITH TANK BOTTOMS, SEDIMENT OIL OR MISCELLANEOUS HYDROCARBONS AT THE TREATING PLANT TO WHICH IT IS DELIVERED.

DISTRIBUTION BY OCD	
	Santa Fe
	File
	Operator
	Transporter (2)

District I  
1625 N. French Dr., Hobbs, NM 88240  
District II  
1301 W. Grand Avenue, Artesia, NM 88210  
District III  
1000 Rio Brazos Road, Aztec, NM 87410  
District IV  
1220 S. St. Francis Dr., Santa Fe, NM 87505

State of New Mexico  
Energy Minerals and Natural Resources

Oil Conservation Division  
1220 South St. Francis Dr.  
Santa Fe, NM 87505

Form C-117 A  
Revised March 17, 1999

Submit 5 Copies to  
Appropriate District Office

PERMIT NO. H-25358

TANK CLEANING, SEDIMENT OIL REMOVAL, TRANSPORTATION OF MISCELLANEOUS HYDROCARBONS AND DISPOSAL PERMIT

Operator or Owner DYNEGY MIDSTREAM SERVICES Address BOX 1689, LOVINGTON, NM 88260

Lease or Facility Name VADA PLANT Location SEC 26, T-10-S, R-33-E  
U.L. - Sec. - Twp. - Rge.

OPERATION TO BE PERFORMED:

☐ Tank Cleaning ☐ Sediment Oil Removal ☒ Transportation of Miscellaneous Hydrocarbons

Operator or Owner Representative authorizing work MIKE MERONEY

Date Work to be Performed 11-12-02

**TANK CLEANING DATA** Tank Number \_\_\_\_\_ Volume \_\_\_\_\_

Tank Type \_\_\_\_\_ Volume Below Load Line \_\_\_\_\_

**SEDIMENT OIL OR MISCELLANEOUS HYDROCARBON DATA**

Sediment Oil from: ☐ Pit ☐ Cellar ☐ Other

**MISCELLANEOUS OIL**

Tank Bottoms From: ☐ Pipeline Station ☐ Crude Terminal ☐ Refinery ☐ Other\*

Catchings From: ☐ Gasoline Plant ☐ Gathering Lines ☐ Salt Water Disposal System ☒ Other\*

☐ Pipeline Break Oil or Spill

\*Other (Explain)

**HAULED SLOP OIL FROM PLANT**

**VOLUME AND DESTINATION:** Estimated Volume 380 Bbls. Field test volume of good oil 12% BSW Bbls.  
(Not required prior to Division approval)

Destination (Name and Location of treating plant or other facility) GANDY PLANT WM-1-025

SEC 11, T-10-S, R-35-E

**DESTRUCTION OF SEDIMENT OIL BY:** ☐ Burning ☐ Pit Disposal ☐ Use on Roads or firewalls ☐ Other

(Explain) \_\_\_\_\_

Location of Destruction \_\_\_\_\_

Justification of Destruction \_\_\_\_\_

**ATTIFICATION: (APPLICATION MAY BE MADE BY EITHER OF THE FOLLOWING)**

by certify that the information above is true and complete to the best of my knowledge and belief.

Owner DYNEGY MIDSTREAM SERVICES

Transporter GANDY CORPORATION

By \_\_\_\_\_

Address BOX 827, TATUM, NM 88267

Title \_\_\_\_\_

Signature Marie Peterson

Date \_\_\_\_\_

Title BKBP Date 11-12-02

**CONSERVATION DIVISION** VERBAL BY MARIE

oved By Marie Peterson Title MARIE PETERSON  
GEOLOGICAL / PETROLEUM  
TECHNICIAN

Date NOV 14 2002

COPY OF THIS FORM MUST BE ON LOCATION DURING TANK CLEANING, REMOVAL OF SEDIMENT OIL OR MISCELLANEOUS HYDROCARBONS, AND MUST BE PRESENTED WITH TANK BOTTOMS, SEDIMENT OIL OR MISCELLANEOUS HYDROCARBONS AT THE TREATING PLANT TO WHICH IT IS DELIVERED.

DISTRIBUTION BY OCD	
	Santa Fe
	File
	Operator
	Transporter (2)

District I  
1625 N. French Dr., Hobbs, NM 88240  
District II  
1301 W. Grand Avenue, Artesia, NM 88210  
District III  
1000 Rio Brazos Road, Aztec, NM 87410  
District IV  
1220 S. St. Francis Dr., Santa Fe, NM 87505

State of New Mexico  
Energy Minerals and Natural Resources

Oil Conservation Division  
1220 South St. Francis Dr.  
Santa Fe, NM 87505

Form C-117 A  
Revised March 17, 1999

Submit 5 Copies to  
Appropriate District Office

PERMIT NO. H-25357

**TANK CLEANING, SEDIMENT OIL REMOVAL, TRANSPORTATION OF MISCELLANEOUS HYDROCARBONS AND DISPOSAL PERMIT**

Operator or Owner DYNEGY MIDSTREAM SERVICES Address BOX 1689, LOVINGTON, NM 88260  
Lease or Facility Name 457 BOOSTER Location SEC 34, T-14-S, R-33-E  
U.L. - Sec. - Twp. - Rge.

**OPERATION TO BE PERFORMED:**

☐ Tank Cleaning ☐ Sediment Oil Removal ☒ Transportation of Miscellaneous Hydrocarbons

Operator or Owner Representative authorizing work JAMES KING

Date Work to be Performed 11-11-02

TANK CLEANING DATA Tank Number \_\_\_\_\_ Volume \_\_\_\_\_

Tank Type \_\_\_\_\_ Volume Below Load Line \_\_\_\_\_

**SEDIMENT OIL OR MISCELLANEOUS HYDROCARBON DATA**

Sediment Oil from: ☐ Pit ☐ Cellar ☐ Other

**MISCELLANEOUS OIL**

Tank Bottoms From: ☐ Pipeline Station ☐ Crude Terminal ☐ Refinery ☐ Other\*

Catchings From: ☐ Gasoline Plant ☐ Gathering Lines ☐ Salt Water Disposal System ☒ Other\*

☐ Pipeline Break Oil or Spill

\*Other (Explain) \_\_\_\_\_

HAULED SLOP OIL FROM BOOSTER

**VOLUME AND DESTINATION:**

Estimated Volume 190 Bbls. Field test volume of good oil 27% BS&W Bbls.  
(Not required prior to Division approval)

Destination (Name and Location of treating plant or other facility) GANDY PLANT WM-1-025

SEC 11, T-10-S, R-35-E

**DESTRUCTION OF SEDIMENT OIL BY:** ☐ Burning ☐ Pit Disposal ☐ Use on Roads or firewalls ☐ Other

(Explain) \_\_\_\_\_

Location of Destruction \_\_\_\_\_

Justification of Destruction \_\_\_\_\_

**CERTIFICATION:** (APPLICATION MAY BE MADE BY EITHER OF THE FOLLOWING)

I hereby certify that the information above is true and complete to the best of my knowledge and belief.

Owner DYNEGY MIDSTREAM SERVICES

Transporter GANDY CORPORATION

By \_\_\_\_\_

Address BOX 827, TATUM, NM 88267

Title \_\_\_\_\_

Signature [Signature]

Date \_\_\_\_\_

Title BKKP Date 11-12-02

**OIL CONSERVATION DIVISION**

VERBAL BY MARIE

Approved By Marie Peterson Title GEOLOGICAL / PETROLEUM

MARIE PETERSON  
TECHNICIAN

Date

NOV 14 2002

A COPY OF THIS FORM MUST BE ON LOCATION DURING TANK CLEANING, REMOVAL OF SEDIMENT OIL OR MISCELLANEOUS HYDROCARBONS, AND MUST BE PRESENTED WITH TANK BOTTOMS, SEDIMENT OIL OR MISCELLANEOUS HYDROCARBONS AT THE TREATING PLANT TO WHICH IT IS DELIVERED.

DISTRIBUTION BY OCD	
	Santa Fe
	File
	Operator
	Transporter (2)

District I  
1625 N. French Dr., Hobbs, NM 88240  
District II  
1301 W. Grand Avenue, Artesia, NM 88210  
District III  
1000 Rio Brazos Road, Aztec, NM 87410  
District IV  
1220 S. St. Francis Dr., Santa Fe, NM 87505

State of New Mexico  
Energy Minerals and Natural Resources

Form C-117 A  
Revised March 17, 1999

Oil Conservation Division  
1220 South St. Francis Dr.  
Santa Fe, NM 87505

Submit 5 Copies to  
Appropriate District Office

PERMIT NO. H-25356

**TANK CLEANING, SEDIMENT OIL REMOVAL, TRANSPORTATION OF MISCELLANEOUS HYDROCARBONS AND DISPOSAL PERMIT**

Operator or Owner DYNEGY MIDSTREAM SERVICES Address BOX 1689, LOVINGTON, NM 88260

Lease or Facility Name TOWNSEND BOOSTER Location SEC 9, T-16-S, R-35-E

U.L. - Sec. - Twp. - Rge.

**OPERATION TO BE PERFORMED:**

☐ Tank Cleaning ☐ Sediment Oil Removal ☒ Transportation of Miscellaneous Hydrocarbons

Operator or Owner Representative authorizing work BOB SINGLETON

Date Work to be Performed 11-09-02

**TANK CLEANING DATA** Tank Number \_\_\_\_\_ Volume \_\_\_\_\_

Tank Type \_\_\_\_\_ Volume Below Load Line \_\_\_\_\_

**SEDIMENT OIL OR MISCELLANEOUS HYDROCARBON DATA**

Sediment Oil from: ☐ Pit ☐ Cellar ☐ Other


**MISCELLANEOUS OIL**

Tank Bottoms From: ☐ Pipeline Station ☐ Crude Terminal ☐ Refinery ☐ Other\*

Catchings From: ☐ Gasoline Plant ☐ Gathering Lines ☐ Salt Water Disposal System ☒ Other\*

☐ Pipeline Break Oil or Spill

\*Other (Explain) HAULED SLOP OIL FROM BOOSTER



**VOLUME AND DESTINATION:** Estimated Volume 193 Bbls. Field test volume of good oil 16% Bbls.  
(Not required prior to Division approval)

Destination (Name and Location of treating plant or other facility) GANDY PLANT WM-1-025

SEC 11, T-10-S, R-35-E

**DESTRUCTION OF SEDIMENT OIL BY:** ☐ Burning ☐ Pit Disposal ☐ Use on Roads or firewalls ☐ Other

(Explain) \_\_\_\_\_

Location of Destruction \_\_\_\_\_

Justification of Destruction \_\_\_\_\_

**CERTIFICATION:** (APPLICATION MAY BE MADE BY EITHER OF THE FOLLOWING)

I hereby certify that the information above is true and complete to the best of my knowledge and belief.

Owner DYNEGY MIDSTREAM SERVICES

Transporter GANDY CORPORATION

By \_\_\_\_\_

Address BOX 827, TATUM, NM 88267

Title \_\_\_\_\_

Signature Marie Peterson

Date \_\_\_\_\_

Title BKKP Date 11-12-02

**OIL CONSERVATION DIVISION** VERBAL BY MARIE

Approved By Marie Peterson Title GEOLOGICAL / PETROLEUM

TECHNICIAN

Date NOV 14 2002

A COPY OF THIS FORM MUST BE ON LOCATION DURING TANK CLEANING, REMOVAL OF SEDIMENT OIL OR MISCELLANEOUS HYDROCARBONS, AND MUST BE PRESENTED WITH TANK BOTTOMS, SEDIMENT OIL OR MISCELLANEOUS HYDROCARBONS AT THE TREATING PLANT TO WHICH IT IS DELIVERED.

DISTRIBUTION BY OCD	
	Santa Fe
	File
	Operator
	Transporter (2)



District I  
1625 N. French Dr., Hobbs, NM 88240  
District II  
1301 W. Grand Avenue, Artesia, NM 88210  
District III  
1000 Rio Brazos Road, Aztec, NM 87410  
District IV  
1220 S. St. Francis Dr., Santa Fe, NM 87505

State of New Mexico  
Energy Minerals and Natural Resources

Oil Conservation Division  
1220 South St. Francis Dr.  
Santa Fe, NM 87505

Form C-117 A  
Revised March 17, 1999

Submit 5 Copies to  
Appropriate District Office

PERMIT NO. H-25355

**TANK CLEANING, SEDIMENT OIL REMOVAL, TRANSPORTATION OF MISCELLANEOUS HYDROCARBONS AND DISPOSAL PERMIT**

Operator or Owner DYNEGY MIDSTREAM SERVICES Address BOX 1689, LOVINGTON, NM 88260  
Lease or Facility Name SAUNDERS PLANT Location SEC 34 T-14-S, R-33-E  
U.L. - Sec. - Twp. - Rge.

**OPERATION TO BE PERFORMED:**

☐ Tank Cleaning ☐ Sediment Oil Removal ☒ Transportation of Miscellaneous Hydrocarbons

Operator or Owner Representative authorizing work RODNEY PLEMMONS

Date Work to be Performed 11-08-02

TANK CLEANING DATA Tank Number \_\_\_\_\_ Volume \_\_\_\_\_

Tank Type \_\_\_\_\_ Volume Below Load Line \_\_\_\_\_  
SEDIMENT OIL OR MISCELLANEOUS HYDROCARBON DATA

Sediment Oil from: ☐ Pit ☐ Cellar ☐ Other


MISCELLANEOUS OIL

Tank Bottoms From: ☐ Pipeline Station ☐ Crude Terminal ☐ Refinery ☒ Other\*

Catchings From: ☐ Gasoline Plant ☐ Gathering Lines ☐ Salt Water Disposal System ☐ Other\*

☐ Pipeline Break Oil or Spill

\*Other (Explain) HAULED SLOP OIL FROM PLANT



VOLUME AND DESTINATION: Estimated Volume 360 Bbls. Field test volume of good oil 35% BS&W Bbls.  
(Not required prior to Division approval)

Destination (Name and Location of treating plant or other facility) GANDY PLANT WM-1-025

SEC 11, T-10-S, R-35-E

DESTRUCTION OF SEDIMENT OIL BY: ☐ Burning ☐ Pit Disposal ☐ Use on Roads or firewalls ☐ Other

(Explain) \_\_\_\_\_

Location of Destruction \_\_\_\_\_

Justification of Destruction \_\_\_\_\_

**CERTIFICATION: (APPLICATION MAY BE MADE BY EITHER OF THE FOLLOWING)**

I hereby certify that the information above is true and complete to the best of my knowledge and belief.

Owner DYNEGY MIDSTREAM SERVICES

Transporter GANDY CORPORATION

By \_\_\_\_\_

Address BOX 827, TATUM, NM 88267

Title \_\_\_\_\_

Signature Rue M. Ash

Date \_\_\_\_\_

Title BKKP Date 11-12-02

**OIL CONSERVATION DIVISION VERBAL BY MARIE**

Approved By Marie Peterson Title MARIE PETERSON  
GEOLOGICAL / PETROLEUM  
TECHNICIAN

NOV 14 2002

A COPY OF THIS FORM MUST BE ON LOCATION DURING TANK CLEANING, REMOVAL OF SEDIMENT OIL OR MISCELLANEOUS HYDROCARBONS, AND MUST BE PRESENTED WITH TANK BOTTOMS, SEDIMENT OIL OR MISCELLANEOUS HYDROCARBONS AT THE TREATING PLANT TO WHICH IT IS DELIVERED.

DISTRIBUTION BY OCD	
	Santa Fe
	File
	Operator
	Transporter (2)

District I  
1625 N. French Dr., Hobbs, NM 88240  
District II  
1301 W. Grand Avenue, Artesia, NM 88210  
District III  
1000 Rio Brazos Road, Aztec, NM 87410  
District IV  
1220 S. St. Francis Dr., Santa Fe, NM 87505

State of New Mexico  
Energy Minerals and Natural Resources

Oil Conservation Division  
1220 South St. Francis Dr.  
Santa Fe, NM 87505

Form C-117 A  
Revised March 17, 1999

Submit 5 Copies to  
Appropriate District Office

PERMIT NO. H-25366

TANK CLEANING, SEDIMENT OIL REMOVAL, TRANSPORTATION OF MISCELLANEOUS HYDROCARBONS AND DISPOSAL PERMIT

Operator or Owner DYNEGY MIDSTREAM SERVICES Address BOX 1689, LOVINGTON, NM 88260

Lease or Facility Name VADA PLANT Location SEC 26, T-10-S, R-33-E  
U.L. - Sec. - Twp. - Rge.

OPERATION TO BE PERFORMED:

☐ Tank Cleaning ☐ Sediment Oil Removal ☒ Transportation of Miscellaneous Hydrocarbons

Operator or Owner Representative authorizing work MIKE MERONEY

Date Work to be Performed 11-13-02

TANK CLEANING DATA Tank Number \_\_\_\_\_ Volume \_\_\_\_\_

SEDIMENT OIL OR MISCELLANEOUS HYDROCARBON DATA Tank Type \_\_\_\_\_ Volume Below Load Line \_\_\_\_\_

Sediment Oil from: ☐ Pit ☐ Cellar ☐ Other

MISCELLANEOUS OIL

Tank Bottoms From: ☐ Pipeline Station ☐ Crude Terminal ☐ Refinery ☐ Other

Catchings From: ☐ Gasoline Plant ☐ Gathering Lines ☐ Salt Water Disposal System ☒ Other

☐ Pipeline Break Oil or Spill

\*Other (Explain) HAULED SLOP OIL FROM PLANT

VOLUME AND DESTINATION: Estimated Volume 380 Bbls. Field test volume of good oil 38% BS&W Bbls.  
(Not required prior to Division approval)

Destination (Name and Location of treating plant or other facility) GANDY PLANT WM-1-025

SEC 11, T-10-S, R-35-E

DESTRUCTION OF SEDIMENT OIL BY: ☐ Burning ☐ Pit Disposal ☐ Use on Roads or firewalls ☐ Other

(Explain) \_\_\_\_\_

Location of Destruction \_\_\_\_\_

Justification of Destruction \_\_\_\_\_

RTIFICATION: (APPLICATION MAY BE MADE BY EITHER OF THE FOLLOWING)

by certify that the information above is true and complete to the best of my knowledge and belief.

Owner DYNEGY MIDSTREAM SERVICES Transporter GANDY CORPORATION

By \_\_\_\_\_ Address BOX 827, TATUM, NM 88267

Title \_\_\_\_\_ Signature Lucy Mark

Date \_\_\_\_\_ Title BKKP Date 11-14-02

CONSERVATION DIVISION VERBAL BY MARIE

Approved By Marie Peterson Title MARIE PETERSON  
GEOLOGICAL / PETROLEUM Date \_\_\_\_\_  
TECHNICIAN

COPY OF THIS FORM MUST BE ON LOCATION DURING TANK CLEANING, REMOVAL OF SEDIMENT OIL OR MISCELLANEOUS HYDROCARBONS, AND MUST BE PRESENTED WITH TANK BOTTOMS, SEDIMENT OIL OR MISCELLANEOUS HYDROCARBONS AT THE TREATING PLANT TO WHICH IT IS DELIVERED.

NOV 18 2002

DISTRIBUTION BY OCD	
	Santa Fe
	File
	Operator
	Transporter (2)

DISTRICT I

P.O. Box 1980, Hobbs, NM 88241-1980

DISTRICT II

P.O. Drawer DD, Artesia, NM 88211-0719

DISTRICT III

1000 Rio Brazos Rd, Aztec, NM 87410

State of New Mexico

Energy, Minerals and Natural Resources Department

Form C-117 A

Revised 4-1-91

# OIL CONSERVATION DIVISION

P.O. Box 2088

Santa Fe, New Mexico 87504-2088

PERMIT NO.

**1425340**

## TANK CLEANING, SEDIMENT OIL REMOVAL, TRANSPORTATION OF MISCELLANEOUS HYDROCARBONS AND DISPOSAL PERMIT

Operator or Owner EOG Resources Address \_\_\_\_\_

Lease or Facility Name Henry #1 Location S5 T9s R35e

U.L. - Sec. - Twp. - Rgc.

### OPERATION TO BE PERFORMED:

☐ Tank Cleaning ☐ Sediment Oil Removal ☐ Transportation of Miscellaneous Hydrocarbons

Operator or Owner Representative authorizing work Dirk

Date Work to be Performed 11-05-02

**TANK CLEANING DATA** Tank Number \_\_\_\_\_ Volume \_\_\_\_\_

Tank Type \_\_\_\_\_ Volume Below Load Line \_\_\_\_\_

### SEDIMENT OIL OR MISCELLANEOUS HYDROCARBON DATA

Sediment Oil from: ☐ Pit ☐ Cellar ☐ Other

### MISCELLANEOUS OIL

Tank Bottoms From: ☐ Pipeline Station ☐ Crude Terminal ☐ Refinery ☐ Other\*

Catchings From: ☐ Gasoline Plant ☐ Gathering Lines ☐ Salt Water Disposal System ☐ Other\*

Pipeline Break Oil or Spill ☐

\*Other(Explain) \_\_\_\_\_

**VOLUME AND DESTINATION:** Estimated Volume 235 Bbls. Field test volume of good oil 65% BS&W Bbls.

(Not required prior to Division approval)

Destination (Name and Location of treating plant or other facility) GANDY PLANT # 5012

S11 T10s R35e LEA CO.

**DESTRUCTION OF SEDIMENT OIL BY:** ☐ Burning ☐ Pit Disposal ☐ Use on Roads or firewalls ☐ Other

(Explain) \_\_\_\_\_

Location of Destruction \_\_\_\_\_

Justification of Destruction \_\_\_\_\_

### CERTIFICATION: (APPLICATION MAY BE MADE BY EITHER OF THE FOLLOWING)

I hereby certify that the information above is true and complete to the best of my knowledge and belief.

Owner \_\_\_\_\_

Transporter GANDY CORPORATION

By \_\_\_\_\_

Address BOX 827 TATUM, N.M. 88267

Title \_\_\_\_\_

Signature Lee Boy Blythe

Date \_\_\_\_\_

Title FIELD SUPERVISOR Date \_\_\_\_\_

### OIL CONSERVATION DIVISION

Approved By Marie Peterson Title GEOLOGICAL / PETROLEUM Date NOV 14 2002

TECHNICIAN

COPY OF THIS FORM MUST BE ON LOCATION DURING TANK CLEANING, REMOVAL OF SEDIMENT OIL OR MISCELLANEOUS HYDROCARBONS, AND MUST BE PRESENTED WITH TANK BOTTOMS, SEDIMENT OIL OR MISCELLANEOUS HYDROCARBONS AT THE TREATING PLANT TO WHICH IT IS DELIVERED.

DISTRIBUTION BY OCD	
<input checked="" type="checkbox"/>	Santa Fe
<input type="checkbox"/>	Pile
<input type="checkbox"/>	Operator
<input type="checkbox"/>	Transporter (2)

District I  
1625 N. French Dr., Hobbs, NM 88240  
District II  
1301 W. Grand Avenue, Artesia, NM 88210  
District III  
1000 Rio Brazos Road, Aztec, NM 87410  
District IV  
1220 S. St. Francis Dr., Santa Fe, NM 87505

State of New Mexico  
Energy Minerals and Natural Resources

Oil Conservation Division  
1220 South St. Francis Dr.  
Santa Fe, NM 87505

Form C-117 A  
Revised March 17, 1999

Submit 5 Copies to  
Appropriate District Office

PERMIT NO. H-25339

**TANK CLEANING, SEDIMENT OIL REMOVAL, TRANSPORTATION OF MISCELLANEOUS HYDROCARBONS AND DISPOSAL PERMIT**

Operator or Owner DYNEGY MIDSTREAM SERVICES Address BOX 1689, LOVINGTON, NM 88260  
Lease or Facility Name SAUNDERS PLANT Location SEC 34 T-14-S, R-33-E  
U.L. - Sec. - Twp. - Rge.

**OPERATION TO BE PERFORMED:**

☐ Tank Cleaning ☐ Sediment Oil Removal ☒ Transportation of Miscellaneous Hydrocarbons

Operator or Owner Representative authorizing work DAVID BYRD

Date Work to be Performed 11-05-02

**TANK CLEANING DATA**

Tank Number \_\_\_\_\_

Volume \_\_\_\_\_

Tank Type \_\_\_\_\_

Volume Below Load Line \_\_\_\_\_

**SEDIMENT OIL OR MISCELLANEOUS HYDROCARBON DATA**

Sediment Oil from: ☐ Pit ☐ Celler ☐ Other

**MISCELLANEOUS OIL**

Tank Bottoms From: ☐ Pipeline Station ☐ Crude Terminal ☐ Refinery ☒ Other\*

Catchings From: ☐ Gasoline Plant ☐ Gathering Lines ☐ Salt Water Disposal System ☐ Other\*

☐ Pipeline Break Oil or Spill

\*Other (Explain) HAULED SLOP OIL FROM PLANT

**VOLUME AND DESTINATION:**

Estimated Volume 360 Bbls.

Field test volume of good oil 20% BS&W Bbls.  
(Not required prior to Division approval)

Destination (Name and Location of treating plant or other facility) GANDY PLANT WM-1-025

SEC 11, T-10-S, R-35-E

**DESTRUCTION OF SEDIMENT OIL BY:** ☐ Burning ☐ Pit Disposal ☐ Use on Roads or firewalls ☐ Other

(Explain) \_\_\_\_\_

Location of Destruction \_\_\_\_\_

Justification of Destruction \_\_\_\_\_

**CERTIFICATION: (APPLICATION MAY BE MADE BY EITHER OF THE FOLLOWING)**

I hereby certify that the information above is true and complete to the best of my knowledge and belief.

Owner DYNEGY MIDSTREAM SERVICES

Transporter GANDY CORPORATION

By \_\_\_\_\_

Address BOX 827, TATUM, NM 88267

Title \_\_\_\_\_

Signature Lucy M. Clark

Date \_\_\_\_\_

Title BKKP Date 11-05-02

**OIL CONSERVATION DIVISION** VERBAL BY MARIE

Approved By Marie Peterson Title MARIE PETERSON  
GEOLOGICAL / PETROLEUM  
TECHNICIAN

Date NOV 07 2002

A COPY OF THIS FORM MUST BE ON LOCATION DURING TANK CLEANING, REMOVAL OF SEDIMENT OIL OR MISCELLANEOUS HYDROCARBONS, AND MUST BE PRESENTED WITH TANK BOTTOMS, SEDIMENT OIL OR MISCELLANEOUS HYDROCARBONS AT THE TREATING PLANT TO WHICH IT IS DELIVERED.

DISTRIBUTION BY OCD	
	Santa Fe
	File
	Operator
	Transporter (2)

District I  
1625 N. French Dr., Hobbs, NM 88240  
District II  
1301 W. Grand Avenue, Artesia, NM 88210  
District III  
1000 Rio Brazos Road, Aztec, NM 87410  
District IV  
1220 S. St. Francis Dr., Santa Fe, NM 87505

State of New Mexico  
Energy Minerals and Natural Resources

Form C-117 A  
Revised March 17, 1999

Oil Conservation Division  
1220 South St. Francis Dr.  
Santa Fe, NM 87505

Submit 5 Copies to  
Appropriate District Office

PERMIT NO. H-25337

**TANK CLEANING, SEDIMENT OIL REMOVAL, TRANSPORTATION OF MISCELLANEOUS HYDROCARBONS AND DISPOSAL PERMIT**

Operator or Owner DYNEGY MIDSTREAM SERVICES Address BOX 1689, LOVINGTON, NM 88260

Lease or Facility Name BLUITT PLANT Location SEC 15, T8S, R36E  
U.L. - Sec. - Twp. - Rge.

**OPERATION TO BE PERFORMED:**

☐ Tank Cleaning ☐ Sediment Oil Removal ☐ Transportation of Miscellaneous Hydrocarbons

Operator or Owner Representative authorizing work RALPH ENGLAND

Date Work to be Performed 11-04-02

**TANK CLEANING DATA**

Tank Number \_\_\_\_\_

Volume \_\_\_\_\_

Tank Type \_\_\_\_\_

Volume Below Load Line \_\_\_\_\_

**SEDIMENT OIL OR MISCELLANEOUS HYDROCARBON DATA**

Sediment Oil from: ☐ Pit ☐ Cellar ☐ Other

**MISCELLANEOUS OIL**

Tank Bottoms From: ☐ Pipeline Station ☐ Crude Terminal ☐ Refinery ☐ Other\*

Catchings From: ☐ Gasoline Plant ☒ Gathering Lines ☐ Salt Water Disposal System ☐ Other\*

☐ Pipeline Break Oil or Spill

\*Other (Explain) HAULED FLUID FROM TANK AT PLANT SITE

**VOLUME AND DESTINATION:**

Estimated Volume 190

Bbls.

Field test volume of good oil 7% BS&W Bbls.  
(Not required prior to Division approval)

Destination (Name and Location of treating plant or other facility) GANDY PLANT WM-1-025

SEC 11, T-10-S, R-35-E

**DESTRUCTION OF SEDIMENT OIL BY:**

☐ Burning ☐ Pit Disposal ☐ Use on Roads or firewalls ☐ Other

(Explain) \_\_\_\_\_

Location of Destruction \_\_\_\_\_

Justification of Destruction \_\_\_\_\_

**CERTIFICATION: (APPLICATION MAY BE MADE BY EITHER OF THE FOLLOWING)**

I hereby certify that the information above is true and complete to the best of my knowledge and belief.

Owner \_\_\_\_\_

Transporter GANDY CORPORATION

By \_\_\_\_\_

Address BOX 827, TATUM, NM 88267

Title \_\_\_\_\_

Signature Marie Peterson

Date \_\_\_\_\_

Title BKKP

Date 11-05-02

**OIL CONSERVATION DIVISION** VERBAL BY MARIE

MARIE PETERSON

Approved By Marie Peterson

Title GEOLOGICAL / PETROLEUM  
TECHNICIAN

Date \_\_\_\_\_

NOV 07 2002

A COPY OF THIS FORM MUST BE ON LOCATION DURING TANK CLEANING, REMOVAL OF SEDIMENT OIL OR MISCELLANEOUS HYDROCARBONS, AND MUST BE PRESENTED WITH TANK BOTTOMS, SEDIMENT OIL OR MISCELLANEOUS HYDROCARBONS AT THE TREATING PLANT TO WHICH IT IS DELIVERED.

**DISTRIBUTION BY OCD**

	Santa Fe
	File
	Operator
	Transporter (2)

District I  
1625 N. French Dr., Hobbs, NM 88240  
District II  
1301 W. Grand Avenue, Artesia, NM 88210  
District III  
1000 Rio Brazos Road, Aztec, NM 87410  
District IV  
1220 S. St. Francis Dr., Santa Fe, NM 87505

State of New Mexico  
Energy Minerals and Natural Resources

Form C-117 A  
Revised March 17, 1999

Oil Conservation Division  
1220 South St. Francis Dr.  
Santa Fe, NM 87505

Submit 5 Copies to  
Appropriate District Office

PERMIT NO. H-25333

**TANK CLEANING, SEDIMENT OIL REMOVAL, TRANSPORTATION OF MISCELLANEOUS HYDROCARBONS AND DISPOSAL PERMIT**

Operator or Owner DYNEGY MIDSTREAM SERVICES Address BOX 1689, LOVINGTON, NM 88260  
Lease or Facility Name TOWNSEND BOOSTER Location SEC 9, T-16-S, R-35-E  
U.L. - Sec. - Twp. - Rgc.

**OPERATION TO BE PERFORMED:**

☐ Tank Cleaning ☐ Sediment Oil Removal ☒ Transportation of Miscellaneous Hydrocarbons

Operator or Owner Representative authorizing work JAMES KING

Date Work to be Performed 11-01-02

**TANK CLEANING DATA** Tank Number \_\_\_\_\_ Volume \_\_\_\_\_

Tank Type \_\_\_\_\_ Volume Below Load Line \_\_\_\_\_

**SEDIMENT OIL OR MISCELLANEOUS HYDROCARBON DATA**

Sediment Oil from: ☐ Pit ☐ Cellar ☐ Other

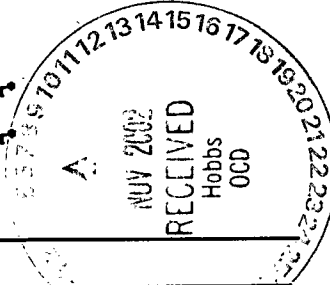
**MISCELLANEOUS OIL**

Tank Bottoms From: ☐ Pipeline Station ☐ Crude Terminal ☐ Refinery ☐ Other

Catchings From: ☐ Gasoline Plant ☐ Gathering Lines ☐ Salt Water Disposal System ☒ Other

☐ Pipeline Break Oil or Spill

\*Other (Explain) HAULED SLOP OIL FROM BOOSTER



**VOLUME AND DESTINATION:** Estimated Volume 125 Bbls. Field test volume of good oil 24% BS&W Bbls.  
(Not required prior to Division approval)

Destination (Name and Location of treating plant or other facility) GANDY PLANT WM-1-025  
SEC 11, T-10-S, R-35-E

**DESTRUCTION OF SEDIMENT OIL BY:** ☐ Burning ☐ Pit Disposal ☐ Use on Roads or firewalls ☐ Other

(Explain) \_\_\_\_\_

Location of Destruction \_\_\_\_\_

Justification of Destruction \_\_\_\_\_

**CERTIFICATION: (APPLICATION MAY BE MADE BY EITHER OF THE FOLLOWING)**

I hereby certify that the information above is true and complete to the best of my knowledge and belief.

Owner DYNEGY MIDSTREAM SERVICES Transporter GANDY CORPORATION

By \_\_\_\_\_ Address BOX 827, TATUM, NM 88267

Title \_\_\_\_\_ Signature Marie Peterson

Date \_\_\_\_\_ Title BKKP Date 11-05-02

**OIL CONSERVATION DIVISION** VERBAL BY MARIE

Approved By Marie Peterson Title MARIE PETERSON  
GEOLOGICAL / PETROLEUM Date NOV 07 2002  
TECHNICIAN

A COPY OF THIS FORM MUST BE ON LOCATION DURING TANK CLEANING, REMOVAL OF SEDIMENT OIL OR MISCELLANEOUS HYDROCARBONS, AND MUST BE PRESENTED WITH TANK BOTTOMS, SEDIMENT OIL OR MISCELLANEOUS HYDROCARBONS AT THE TREATING PLANT TO WHICH IT IS DELIVERED.

DISTRIBUTION BY OGD	
	Santa Fe
	File
	Operator
	Transporter (2)

District I  
1625 N. French Dr., Hobbs, NM 88240  
District II  
1301 W. Grand Avenue, Artesia, NM 88210  
District III  
1000 Rio Brazos Road, Aztec, NM 87410  
District IV  
1220 S. St. Francis Dr., Santa Fe, NM 87505

State of New Mexico  
Energy Minerals and Natural Resources

Oil Conservation Division  
1220 South St. Francis Dr.  
Santa Fe, NM 87505

Form C-117 A  
Revised March 17, 1999

Submit 5 Copies to  
Appropriate District Office

PERMIT NO. H-25332

**TANK CLEANING, SEDIMENT OIL REMOVAL, TRANSPORTATION OF MISCELLANEOUS HYDROCARBONS AND DISPOSAL PERMIT**

Operator or Owner DYNEGY MIDSTREAM SERVICES Address BOX 1689, LOVINGTON, NM 88260  
Lease or Facility Name SAUNDERS PLANT Location SEC 34 T-14-S, R-33-E  
U.L. - Sec. - Twp. - Rgt.

**OPERATION TO BE PERFORMED:**

☐ Tank Cleaning ☐ Sediment Oil Removal ☒ Transportation of Miscellaneous Hydrocarbons

Operator or Owner Representative authorizing work GORDON ALSTATT

Date Work to be Performed 11-01-02

**TANK CLEANING DATA** Tank Number \_\_\_\_\_ Volume \_\_\_\_\_

Tank Type \_\_\_\_\_ Volume Below Load Line \_\_\_\_\_  
**SEDIMENT OIL OR MISCELLANEOUS HYDROCARBON DATA**

Sediment Oil from: ☐ Pit ☐ Cellar ☐ Other

**MISCELLANEOUS OIL**

Tank Bottoms From: ☐ Pipeline Station ☐ Crude Terminal ☐ Refinery ☒ Other\*

Catchings From: ☐ Gasoline Plant ☐ Gathering Lines ☐ Salt Water Disposal System ☐ Other\*

☐ Pipeline Break Oil or Spill

\*Other (Explain) HAULED SLOP OIL FROM PLANT

**VOLUME AND DESTINATION:** Estimated Volume 360 Bbls. Field test volume of good oil 18% BS&W Bbls.  
(Not required prior to Division approval)

Destination (Name and Location of treating plant or other facility) GANDY PLANT WM-1-025

SEC 11, T-10-S, R-35-E

**DESTRUCTION OF SEDIMENT OIL BY:** ☐ Burning ☐ Pit Disposal ☐ Use on Roads or firewalls ☐ Other

(Explain) \_\_\_\_\_

Location of Destruction \_\_\_\_\_

Justification of Destruction \_\_\_\_\_

**CERTIFICATION: (APPLICATION MAY BE MADE BY EITHER OF THE FOLLOWING)**

I hereby certify that the information above is true and complete to the best of my knowledge and belief.

Owner DYNEGY MIDSTREAM SERVICES Transporter GANDY CORPORATION  
By \_\_\_\_\_ Address BOX 827, TATUM, NM 88267  
Title \_\_\_\_\_ Signature Marie Peterson  
Date \_\_\_\_\_ Title BKKP Date 11-05-02

**OIL CONSERVATION DIVISION**

VERBAL BY MARIE

Approved By Marie Peterson Title MARIE PETERSON Date NOV 07 2002  
GEOLOGICAL / PETROLEUM  
TECHNICIAN

A COPY OF THIS FORM MUST BE ON LOCATION DURING TANK CLEANING, REMOVAL OF SEDIMENT OIL OR MISCELLANEOUS HYDROCARBONS, AND MUST BE PRESENTED WITH TANK BOTTOMS, SEDIMENT OIL OR MISCELLANEOUS HYDROCARBONS AT THE TREATING PLANT TO WHICH IT IS DELIVERED.

DISTRIBUTION BY OCD	
	Santa Fe
	File
	Operator
	Transporter (2)

District I  
1625 N. French Dr., Hobbs, NM 88240  
District II  
1301 W. Grand Avenue, Artesia, NM 88210  
District III  
1000 Rio Brazos Road, Aztec, NM 87410  
District IV  
1220 S. St. Francis Dr., Santa Fe, NM 87505

State of New Mexico  
Energy Minerals and Natural Resources

Oil Conservation Division  
1220 South St. Francis Dr.  
Santa Fe, NM 87505

Form C-117 A  
Revised March 17, 1999

Submit 3 Copies to  
Appropriate District Office

PERMIT NO. H-25331

TANK CLEANING, SEDIMENT OIL REMOVAL, TRANSPORTATION OF MISCELLANEOUS HYDROCARBONS AND DISPOSAL PERMIT

Operator or Owner DYNEGY MIDSTREAM SERVICES Address BOX 1689, LOVINGTON, NM 88260  
Lease or Facility Name SAUNDERS PLANT Location SEC 34 T-14-S, R-33-E  
U.L. - Sec. - Twp. - Rge.

OPERATION TO BE PERFORMED:

☐ Tank Cleaning ☐ Sediment Oil Removal ☒ Transportation of Miscellaneous Hydrocarbons

Operator or Owner Representative authorizing work BOB SINGLETON

Date Work to be Performed 10-31-02

TANK CLEANING DATA Tank Number \_\_\_\_\_ Volume \_\_\_\_\_

Tank Type \_\_\_\_\_ Volume Below Load Line \_\_\_\_\_  
SEDIMENT OIL OR MISCELLANEOUS HYDROCARBON DATA

Sediment Oil from: ☐ Pit ☐ Celler ☐ Other

MISCELLANEOUS OIL

Tank Bottoms From: ☐ Pipeline Station ☐ Crude Terminal ☐ Refinery ☒ Other\*

Catchings From: ☐ Gasoline Plant ☐ Gathering Lines ☐ Salt Water Disposal System ☐ Other\*

☐ Pipeline Break Oil or Spill

\*Other (Explain) HAULED SLOP OIL FROM PLANT

VOLUME AND DESTINATION: Estimated Volume 180 Bbls. Field test volume of good oil 35% BS&W Bbls.  
(Not required prior to Division approval)

Destination (Name and Location of treating plant or other facility) GANDY PLANT WM-1-025

SEC 11, T-10-S, R-35-E

DESTRUCTION OF SEDIMENT OIL BY: ☐ Burning ☐ Pit Disposal ☐ Use on Roads or firewalls ☐ Other

(Explain) \_\_\_\_\_

Location of Destruction \_\_\_\_\_

Justification of Destruction \_\_\_\_\_

CERTIFICATION: (APPLICATION MAY BE MADE BY EITHER OF THE FOLLOWING)

I hereby certify that the information above is true and complete to the best of my knowledge and belief.

Owner DYNEGY MIDSTREAM SERVICES Transporter GANDY CORPORATION

By \_\_\_\_\_ Address BOX 827, TATUM, NM 88267

Title \_\_\_\_\_ Signature Marie Peterson

Date \_\_\_\_\_ Title BKKP Date 10-31-02

OIL CONSERVATION DIVISION VERBAL BY MARIE

Approved By Marie Peterson Title MARIE PETERSON  
GEOLOGICAL / PETROLEUM  
TECHNICIAN Date NOV 04 2002

A COPY OF THIS FORM MUST BE ON LOCATION DURING TANK CLEANING, REMOVAL OF SEDIMENT OIL OR MISCELLANEOUS HYDROCARBONS, AND MUST BE PRESENTED WITH TANK BOTTOMS, SEDIMENT OIL OR MISCELLANEOUS HYDROCARBONS AT THE TREATING PLANT TO WHICH IT IS DELIVERED.

DISTRIBUTION BY OCD	
	Santa Fe
	File
	Operator
	Transporter (2)



District I  
1625 N. French Dr., Hobbs, NM 88240  
District II  
1301 W. Grand Avenue, Artesia, NM 88210  
District III  
1000 Rio Brazos Road, Aztec, NM 87410  
District IV  
1220 S. St. Francis Dr., Santa Fe, NM 87505

State of New Mexico  
Energy Minerals and Natural Resources

Oil Conservation Division  
1220 South St. Francis Dr.  
Santa Fe, NM 87505

Form C-117 A  
Revised March 17, 1999

Submit 5 Copies to  
Appropriate District Office

PERMIT NO. H-25325

**TANK CLEANING, SEDIMENT OIL REMOVAL, TRANSPORTATION OF MISCELLANEOUS HYDROCARBONS AND DISPOSAL PERMIT**

Operator or Owner DYNEGY MIDSTREAM SERVICES Address BOX 1689, LOVINGTON, NM 88260

Lease or Facility Name VADA PLANT Location SEC 26, T-10-S, R-33-E  
U.L. - Sec. - Twp. - Rge.

**OPERATION TO BE PERFORMED:**

☐ Tank Cleaning ☐ Sediment Oil Removal ☒ Transportation of Miscellaneous Hydrocarbons

Operator or Owner Representative authorizing work MIKE MERONEY

Date Work to be Performed 10-30-02

**TANK CLEANING DATA** Tank Number \_\_\_\_\_ Volume \_\_\_\_\_

Tank Type \_\_\_\_\_ Volume Below Load Line \_\_\_\_\_

**SEDIMENT OIL OR MISCELLANEOUS HYDROCARBON DATA**

Sediment Oil from: ☐ Pit ☐ Celler ☐ Other

**MISCELLANEOUS OIL**

Tank Bottoms From: ☐ Pipeline Station ☐ Crude Terminal ☐ Refinery ☐ Other

Catchings From: ☐ Gasoline Plant ☐ Gathering Lines ☐ Salt Water Disposal System ☒ Other

☐ Pipeline Break Oil or Spill

\*Other (Explain) \_\_\_\_\_

**HAULED SLOP OIL FROM PLANT**

**VOLUME AND DESTINATION:** Estimated Volume 190 Bbls. Field test volume of good oil 35% BS&W Bbls.  
(Not required prior to Division approval)

Destination (Name and Location of treating plant or other facility) GANDY PLANT WM-1-025

SEC 11, T-10-S, R-35-E

**DESTRUCTION OF SEDIMENT OIL BY:** ☐ Burning ☐ Pit Disposal ☐ Use on Roads or firewalls ☐ Other

(Explain) \_\_\_\_\_

Location of Destruction \_\_\_\_\_

Justification of Destruction \_\_\_\_\_

**RTIFICATION: (APPLICATION MAY BE MADE BY EITHER OF THE FOLLOWING)**

by certify that the information above is true and complete to the best of my knowledge and belief.

Owner DYNEGY MIDSTREAM SERVICES

Transporter GANDY CORPORATION

By \_\_\_\_\_

Address BOX 827, TATUM, NM 88267

Title \_\_\_\_\_

Signature Marie Peterson

Date \_\_\_\_\_

Title BKBP Date 10-31-02

**CONSERVATION DIVISION** VERBAL BY MARIE

oved By Marie Peterson Title GEOLOGICAL / PETROLEUM  
TECHNICIAN

**NOV 04 2002**

COPY OF THIS FORM MUST BE ON LOCATION DURING TANK CLEANING, REMOVAL OF SEDIMENT OIL OR  
CELLANEOUS HYDROCARBONS, AND MUST BE PRESENTED WITH TANK BOTTOMS, SEDIMENT OIL OR  
CELLANEOUS HYDROCARBONS AT THE TREATING PLANT TO WHICH IT IS DELIVERED.

DISTRIBUTION BY OCD	
	Santa Fe
	File
	Operator
	Transporter (2)

District I  
1625 N. French Dr., Hobbs, NM 88240  
District II  
1301 W. Grand Avenue, Artesia, NM 88210  
District III  
1000 Rio Brazos Road, Aztec, NM 87410  
District IV  
1220 S. St. Francis Dr., Santa Fe, NM 87505

State of New Mexico  
Energy Minerals and Natural Resources

Oil Conservation Division  
1220 South St. Francis Dr.  
Santa Fe, NM 87505

Form C-117 A  
Revised March 17, 1999

Submit 5 Copies to  
Appropriate District Office

PERMIT NO.

H-25320

**TANK CLEANING, SEDIMENT OIL REMOVAL, TRANSPORTATION OF MISCELLANEOUS HYDROCARBONS AND DISPOSAL PERMIT**

Operator or Owner DYNEGY MIDSTREAM SERVICES Address BOX 1689, LOVINGTON, NM 88260  
Lease or Facility Name SAUNDERS PLANT Location SEC 34 T-14-S, R-33-E  
U.L. - Sec. - Twp. - Rge.

**OPERATION TO BE PERFORMED:**

☐ Tank Cleaning ☐ Sediment Oil Removal ☒ Transportation of Miscellaneous Hydrocarbons

Operator or Owner Representative authorizing work

GORDON ALSTATT

Date Work to be Performed

10-29-02

**TANK CLEANING DATA**

Tank Number

Volume

Tank Type

Volume Below Load Line

**SEDIMENT OIL OR MISCELLANEOUS HYDROCARBON DATA**

Sediment Oil from:

☐ Pit ☐ Celler ☐ Other

**MISCELLANEOUS OIL**

Tank Bottoms From:

☐ Pipeline Station ☐ Crude Terminal ☐ Refinery

☒ Other

Catchings From:

☐ Gasoline Plant ☐ Gathering Lines ☐ Salt Water Disposal System

☐ Other

☐ Pipeline Break Oil or Spill

\*Other (Explain)

HAULED SLOP OIL FROM PLANT

**VOLUME AND DESTINATION:**

Estimated Volume 360 Bbls.

Field test volume of good oil 30% BS&W Bbls.  
(Not required prior to Division approval)

Destination (Name and Location of treating plant or other facility)

GANDY PLANT WM-1-025

SEC 11, T-10-S, R-35-E

**DESTRUCTION OF SEDIMENT OIL BY:**

☐ Burning ☐ Pit Disposal ☐ Use on Roads or firewalls ☐ Other

(Explain)

Location of Destruction

Justification of Destruction

**CERTIFICATION: (APPLICATION MAY BE MADE BY EITHER OF THE FOLLOWING)**

I hereby certify that the information above is true and complete to the best of my knowledge and belief.

Owner DYNEGY MIDSTREAM SERVICES

Transporter GANDY CORPORATION

By

Address

BOX 827, TATUM, NM 88267

Title

Signature

[Signature]

Date

Title

BKKP

Date 10-31-02

**OIL CONSERVATION DIVISION**

VERBAL BY MARIE

Approved By

Marie Peterson

Title

MARIE PETERSON  
GEOLOGICAL / PETROLEUM  
TECHNICIAN

Date

NOV 04 2002

A COPY OF THIS FORM MUST BE ON LOCATION DURING TANK CLEANING, REMOVAL OF SEDIMENT OIL OR MISCELLANEOUS HYDROCARBONS, AND MUST BE PRESENTED WITH TANK BOTTOMS, SEDIMENT OIL OR MISCELLANEOUS HYDROCARBONS AT THE TREATING PLANT TO WHICH IT IS DELIVERED.

DISTRIBUTION BY OCD	
	Santa Fe
	File
	Operator
	Transporter (2)

District I  
1625 N. French Dr., Hobbs, NM 88240  
District II  
1301 W. Grand Avenue, Artesia, NM 88210  
District III  
1000 Rio Brazos Road, Aztec, NM 87410  
District IV  
1220 S. St. Francis Dr., Santa Fe, NM 87505

State of New Mexico  
Energy Minerals and Natural Resources

Oil Conservation Division  
1220 South St. Francis Dr.  
Santa Fe, NM 87505

Form C-117 A  
Revised March 17, 1999

Submit 5 Copies to  
Appropriate District Office

PERMIT NO. H-25318

**TANK CLEANING, SEDIMENT OIL REMOVAL, TRANSPORTATION OF MISCELLANEOUS HYDROCARBONS AND DISPOSAL PERMIT**

Operator or Owner DYNEGY MIDSTREAM SERVICES Address BOX 1689, LOVINGTON, NM 88260  
Lease or Facility Name SAUNDERS PLANT Location SEC 34 T-14-S, R-33-E  
U.L. - Sec. - Twp. - Rge.

**OPERATION TO BE PERFORMED:**

☐ Tank Cleaning ☐ Sediment Oil Removal ☒ Transportation of Miscellaneous Hydrocarbons

Operator or Owner Representative authorizing work GORDON ALSTATT

Date Work to be Performed 10-28-02

TANK CLEANING DATA Tank Number \_\_\_\_\_ Volume \_\_\_\_\_

Tank Type \_\_\_\_\_ Volume Below Load Line \_\_\_\_\_  
**SEDIMENT OIL OR MISCELLANEOUS HYDROCARBON DATA**

Sediment Oil from: ☐ Pit ☐ Celler ☐ Other

**MISCELLANEOUS OIL**

Tank Bottoms From: ☐ Pipeline Station ☐ Crude Terminal ☐ Refinery ☒ Other\*

Catchings From: ☐ Gasoline Plant ☐ Gathering Lines ☐ Salt Water Disposal System ☐ Other\*

☐ Pipeline Break Oil or Spill

\*Other (Explain) HAULED SLOP OIL FROM PLANT

**VOLUME AND DESTINATION:** Estimated Volume 360 Bbls. Field test volume of good oil 0% BS&W Bbls.  
(Not required prior to Division approval)

Destination (Name and Location of treating plant or other facility) GANDY PLANT WM-1-025

SEC 11, T-10-S, R-35-E

**DESTRUCTION OF SEDIMENT OIL BY:** ☐ Burning ☐ Pit Disposal ☐ Use on Roads or firewalls ☐ Other

(Explain) \_\_\_\_\_

Location of Destruction \_\_\_\_\_

Justification of Destruction \_\_\_\_\_

**CERTIFICATION: (APPLICATION MAY BE MADE BY EITHER OF THE FOLLOWING)**

I hereby certify that the information above is true and complete to the best of my knowledge and belief.

Owner DYNEGY MIDSTREAM SERVICES Transporter GANDY CORPORATION

By \_\_\_\_\_ Address BOX 827, TATUM, NM 88267

Title \_\_\_\_\_ Signature Marie Peterson

Date \_\_\_\_\_ Title BKKP Date 10-28-02

**OIL CONSERVATION DIVISION** VERBAL BY MARIE

Approved By Marie Peterson Title MARIE PETERSON  
GEOLOGICAL / PETROLEUM  
TECHNICIAN Date NOV 01 2002

A COPY OF THIS FORM MUST BE ON LOCATION DURING TANK CLEANING, REMOVAL OF SEDIMENT OIL OR MISCELLANEOUS HYDROCARBONS, AND MUST BE PRESENTED WITH TANK BOTTOMS, SEDIMENT OIL OR MISCELLANEOUS HYDROCARBONS AT THE TREATING PLANT TO WHICH IT IS DELIVERED.

DISTRIBUTION BY OCD	
<input checked="" type="checkbox"/>	Santa Fe
<input type="checkbox"/>	File
<input type="checkbox"/>	Operator
<input type="checkbox"/>	Transporter (2)

District I  
1625 N. French Dr., Hobbs, NM 88240  
District II  
1301 W. Grand Avenue, Artesia, NM 88210  
District III  
1000 Rio Brazos Road, Aztec, NM 87410  
District IV  
1220 S. St. Francis Dr., Santa Fe, NM 87505

State of New Mexico  
Energy Minerals and Natural Resources

Oil Conservation Division  
1220 South St. Francis Dr.  
Santa Fe, NM 87505

Form C-117 A  
Revised March 17, 1999

Submit 5 Copies to  
Appropriate District Office

PERMIT NO. H-25315

**TANK CLEANING, SEDIMENT OIL REMOVAL, TRANSPORTATION OF MISCELLANEOUS HYDROCARBONS AND DISPOSAL PERMIT**

Operator or Owner DYNEGY MIDSTREAM SERVICES Address BOX 1689, LOVINGTON, NM 88260

Lease or Facility Name VADA PLANT Location SEC 26, T-10-S, R-33-E  
U.L. - Soc. - Twp. - Rge.

**OPERATION TO BE PERFORMED:**

☐ Tank Cleaning ☐ Sediment Oil Removal ☒ Transportation of Miscellaneous Hydrocarbons

Operator or Owner Representative authorizing work MIKE MERONEY

Date Work to be Performed 10-25-02

**TANK CLEANING DATA** Tank Number \_\_\_\_\_ Volume \_\_\_\_\_

Tank Type \_\_\_\_\_ Volume Below Load Line \_\_\_\_\_

**SEDIMENT OIL OR MISCELLANEOUS HYDROCARBON DATA**

Sediment Oil from: ☐ Pit ☐ Celler ☐ Other

**MISCELLANEOUS OIL**

Tank Bottoms From: ☐ Pipeline Station ☐ Crude Terminal ☐ Refinery ☐ Other\*

Catchings From: ☐ Gasoline Plant ☐ Gathering Lines ☐ Salt Water Disposal System ☒ Other\*

☐ Pipeline Break Oil or Spill

\*Other (Explain) \_\_\_\_\_

**HAULED SLOP OIL FROM PLANT**

**VOLUME AND DESTINATION:** Estimated Volume 190 Bbls. Field test volume of good oil 12% BS&W Bbls.  
(Not required prior to Division approval)

Destination (Name and Location of treating plant or other facility) GANDY PLANT WM-1-025

SEC 11, T-10-S, R-35-E

**DESTRUCTION OF SEDIMENT OIL BY:** ☐ Burning ☐ Pit Disposal ☐ Use on Roads or firewalls ☐ Other

(Explain) \_\_\_\_\_

Location of Destruction \_\_\_\_\_

Justification of Destruction \_\_\_\_\_

**ATTIFICATION: (APPLICATION MAY BE MADE BY EITHER OF THE FOLLOWING)**

by certify that the information above is true and complete to the best of my knowledge and belief.

Owner DYNEGY MIDSTREAM SERVICES

Transporter GANDY CORPORATION

By \_\_\_\_\_

Address BOX 827, TATUM, NM 88267

Title \_\_\_\_\_

Signature Marie Peterson

Date \_\_\_\_\_

Title BKKP Date 10-28-02

**CONSERVATION DIVISION** VERBAL BY MARIE

oved By Marie Peterson Title MARIE PETERSON  
GEOLOGICAL / PETROLEUM  
TECHNICIAN

Date NOV 01 2002

DISTRIBUTION BY OCD	
<input checked="" type="checkbox"/>	Santa Fe
<input type="checkbox"/>	File
<input type="checkbox"/>	Operator
<input type="checkbox"/>	Transporter (2)

COPY OF THIS FORM MUST BE ON LOCATION DURING TANK CLEANING, REMOVAL OF SEDIMENT OIL OR MISCELLANEOUS HYDROCARBONS, AND MUST BE PRESENTED WITH TANK BOTTOMS, SEDIMENT OIL OR MISCELLANEOUS HYDROCARBONS AT THE TREATING PLANT TO WHICH IT IS DELIVERED.

District I  
1625 N. French Dr., Hobbs, NM 88240  
District II  
1301 W. Grand Avenue, Artesia, NM 88210  
District III  
1000 Rio Brazos Road, Aztec, NM 87410  
District IV  
1220 S. St. Francis Dr., Santa Fe, NM 87505

State of New Mexico  
Energy Minerals and Natural Resources

Form C-117 A  
Revised March 17, 1999

Oil Conservation Division  
1220 South St. Francis Dr.  
Santa Fe, NM 87505

Submit 5 Copies to  
Appropriate District Office

PERMIT NO. H-25310

**TANK CLEANING, SEDIMENT OIL REMOVAL, TRANSPORTATION OF MISCELLANEOUS HYDROCARBONS AND DISPOSAL PERMIT**

Operator or Owner DYNEGY MIDSTREAM SERVICES Address BOX 1689, LOVINGTON, NM 88260

Lease or Facility Name BLUITT PLANT Location SEC 15, T8S, R36E  
U.L. - Sec. - Twp. - Rge.

**OPERATION TO BE PERFORMED:**

☐ Tank Cleaning ☐ Sediment Oil Removal ☒ Transportation of Miscellaneous Hydrocarbons

Operator or Owner Representative authorizing work RALPH ENGLAND

Date Work to be Performed 10-24-02

TANK CLEANING DATA Tank Number \_\_\_\_\_ Volume \_\_\_\_\_

Tank Type \_\_\_\_\_

Volume Below Load Line \_\_\_\_\_

**SEDIMENT OIL OR MISCELLANEOUS HYDROCARBON DATA**

Sediment Oil from: ☐ Pit ☐ Cellar ☐ Other

**MISCELLANEOUS OIL**

Tank Bottoms From: ☐ Pipeline Station ☐ Crude Terminal ☐ Refinery ☐ Other

Catchings From: ☐ Gasoline Plant ☒ Gathering Lines ☐ Salt Water Disposal System ☐ Other

☐ Pipeline Break Oil or Spill

\*Other (Explain) \_\_\_\_\_

**VOLUME AND DESTINATION:** Estimated Volume 190 Bbls. Field test volume of good oil 15% BS&W Bbls.  
(Not required prior to Division approval)

Destination (Name and Location of treating plant or other facility) GANDY PLANT WM-1-025

SEC 11, T-10-S, R-35-E

**DESTRUCTION OF SEDIMENT OIL BY:** ☐ Burning ☐ Pit Disposal ☐ Use on Roads or firewalls ☐ Other

(Explain) \_\_\_\_\_

Location of Destruction \_\_\_\_\_

Justification of Destruction \_\_\_\_\_

**CERTIFICATION: (APPLICATION MAY BE MADE BY EITHER OF THE FOLLOWING)**

I hereby certify that the information above is true and complete to the best of my knowledge and belief.

Owner \_\_\_\_\_

Transporter GANDY CORPORATION

By \_\_\_\_\_

Address BOX 827, TATUM, NM 88267

Title \_\_\_\_\_

Signature Marie Peterson

Date \_\_\_\_\_

Title BKKP Date 10-28-02

**OIL CONSERVATION DIVISION** VERBAL BY MARIE

Approved By Marie Peterson Title MARIE PETERSON  
GEOLOGICAL / PETROLEUM  
TECHNICIAN

Date NOV 01 2002

A COPY OF THIS FORM MUST BE ON LOCATION DURING TANK CLEANING, REMOVAL OF SEDIMENT OIL OR MISCELLANEOUS HYDROCARBONS, AND MUST BE PRESENTED WITH TANK BOTTOMS, SEDIMENT OIL OR MISCELLANEOUS HYDROCARBONS AT THE TREATING PLANT TO WHICH IT IS DELIVERED.

DISTRIBUTION BY OCD	
<input checked="" type="checkbox"/>	Santa Fe
<input type="checkbox"/>	File
<input type="checkbox"/>	Operator
<input type="checkbox"/>	Transporter (2)

District I  
1625 N. French Dr., Hobbs, NM 88240  
District II  
1301 W. Grand Avenue, Artesia, NM 88210  
District III  
1000 Rio Brazos Road, Aztec, NM 87410  
District IV  
1220 S. St. Francis Dr., Santa Fe, NM 87505

State of New Mexico  
Energy Minerals and Natural Resources

Oil Conservation Division  
1220 South St. Francis Dr.  
Santa Fe, NM 87505

Form C-117 A  
Revised March 17, 1999

Submit 5 Copies to  
Appropriate District Office

PERMIT NO. H-25297

TANK CLEANING, SEDIMENT OIL REMOVAL, TRANSPORTATION OF MISCELLANEOUS HYDROCARBONS AND DISPOSAL PERMIT

Operator or Owner DYNEGY MIDSTREAM SERVICES Address BOX 1689, LOVINGTON, NM 88260

Lease or Facility Name VADA PLANT Location SEC 26, T-10-S, R-33-E  
U.L. - Sec. - Twp. - Rge.

OPERATION TO BE PERFORMED:

☐ Tank Cleaning ☐ Sediment Oil Removal ☒ Transportation of Miscellaneous Hydrocarbons

Operator or Owner Representative authorizing work MIKE MERONEY

Date Work to be Performed 10-21-02

**TANK CLEANING DATA** Tank Number \_\_\_\_\_ Volume \_\_\_\_\_

Tank Type \_\_\_\_\_ Volume Below Load Line \_\_\_\_\_

**SEDIMENT OIL OR MISCELLANEOUS HYDROCARBON DATA**

Sediment Oil from: ☐ Pit ☐ Celler ☐ Other

**MISCELLANEOUS OIL**

Tank Bottoms From: ☐ Pipeline Station ☐ Crude Terminal ☐ Refinery ☐ Other\*

Catchings From: ☐ Gasoline Plant ☐ Gathering Lines ☐ Salt Water Disposal System ☒ Other\*

☐ Pipeline Break Oil or Spill

\*Other (Explain) \_\_\_\_\_

**HAULED SLOP OIL FROM PLANT**

**VOLUME AND DESTINATION:** Estimated Volume 380 Bbls. Field test volume of good oil 12% BS&W Bbls.  
(Not required prior to Division approval)

Destination (Name and Location of treating plant or other facility) GANDY PLANT WM-1-025

SEC 11, T-10-S, R-35-E

**DESTRUCTION OF SEDIMENT OIL BY:** ☐ Burning ☐ Pit Disposal ☐ Use on Roads or firewalls ☐ Other

(Explain) \_\_\_\_\_

Location of Destruction \_\_\_\_\_

Justification of Destruction \_\_\_\_\_

**ATTIFICATION: (APPLICATION MAY BE MADE BY EITHER OF THE FOLLOWING)**

reby certify that the information above is true and complete to the best of my knowledge and belief.

Owner DYNEGY MIDSTREAM SERVICES Transporter GANDY CORPORATION

By \_\_\_\_\_ Address BOX 827, TATUM, NM 88267

Title \_\_\_\_\_ Signature Marie Peterson

Date \_\_\_\_\_ Title BKKP Date 10-21-02

**CONSERVATION DIVISION**

VERBAL BY MARIE MARIE PETERSON  
GEOLOGICAL / PETROLEUM  
TECHNICIAN

oved By Marie Peterson

Title

Date

**OCT 22 2002**

COPY OF THIS FORM MUST BE ON LOCATION DURING TANK CLEANING, REMOVAL OF SEDIMENT OIL OR MISCELLANEOUS HYDROCARBONS, AND MUST BE PRESENTED WITH TANK BOTTOMS, SEDIMENT OIL OR MISCELLANEOUS HYDROCARBONS AT THE TREATING PLANT TO WHICH IT IS DELIVERED.

DISTRIBUTION BY OCD	
<input checked="" type="checkbox"/>	Santa Fe
<input type="checkbox"/>	File
<input type="checkbox"/>	Operator
<input type="checkbox"/>	Transporter (2)

District I  
1625 N. French Dr., Hobbs, NM 88240  
District II  
1301 W. Grand Avenue, Artesia, NM 88210  
District III  
1000 Rio Brazos Road, Aztec, NM 87410  
District IV  
1220 S. St. Francis Dr., Santa Fe, NM 87505

State of New Mexico  
Energy Minerals and Natural Resources

Oil Conservation Division  
1220 South St. Francis Dr.  
Santa Fe, NM 87505

Form C-117 A  
Revised March 17, 1999

Submit 3 Copies to  
Appropriate District Office

PERMIT NO. H-25292

TANK CLEANING, SEDIMENT OIL REMOVAL, TRANSPORTATION OF MISCELLANEOUS HYDROCARBONS AND DISPOSAL PERMIT

Operator or Owner DYNEGY MIDSTREAM SERVICES Address BOX 1689, LOVINGTON, NM 88260

Lease or Facility Name VADA PLANT Location SEC 26, T-10-S, R-33-E  
U.L. - Sec. - Twp. - Rge.

OPERATION TO BE PERFORMED:

☐ Tank Cleaning ☐ Sediment Oil Removal ☒ Transportation of Miscellaneous Hydrocarbons

Operator or Owner Representative authorizing work BOB SINGLETON

Date Work to be Performed 10-5-02

TANK CLEANING DATA Tank Number \_\_\_\_\_ Volume \_\_\_\_\_

Tank Type \_\_\_\_\_ Volume Below Load Line \_\_\_\_\_

SEDIMENT OIL OR MISCELLANEOUS HYDROCARBON DATA

Sediment Oil from: ☐ Pit ☐ Celler ☐ Other

MISCELLANEOUS OIL

Tank Bottoms From: ☐ Pipeline Station ☐ Crude Terminal ☐ Refinery ☐ Other\*

Catchings From: ☐ Gasoline Plant ☐ Gathering Lines ☐ Salt Water Disposal System ☒ Other\*

☐ Pipeline Break Oil or Spill

\*Other (Explain) \_\_\_\_\_

HAULED SLOP OIL FROM PLANT

VOLUME AND DESTINATION: Estimated Volume 360 Bbls. Field test volume of good oil 17% BS&W Bbls.  
(Not required prior to Division approval)

Destination (Name and Location of treating plant or other facility) GANDY PLANT WM-1-025

SEC 11, T-10-S, R-35-E

DESTRUCTION OF SEDIMENT OIL BY: ☐ Burning ☐ Pit Disposal ☐ Use on Roads or firewalls ☐ Other

(Explain) \_\_\_\_\_

Location of Destruction \_\_\_\_\_

Justification of Destruction \_\_\_\_\_

ATTESTATION: (APPLICATION MAY BE MADE BY EITHER OF THE FOLLOWING)

by certify that the information above is true and complete to the best of my knowledge and belief.

Owner DYNEGY MIDSTREAM SERVICES

Transporter GANDY CORPORATION

By \_\_\_\_\_

Address BOX 827, TATUM, NM 88267

Title \_\_\_\_\_

Signature Marie Peterson

Date \_\_\_\_\_

Title BKKP Date 10-21-02

CONSERVATION DIVISION VERBAL BY MARIE

oved By Marie Peterson Title GEOLOGICAL / PETROLEUM  
TECHNICIAN

OCT 22 2002

COPY OF THIS FORM MUST BE ON LOCATION DURING TANK CLEANING, REMOVAL OF SEDIMENT OIL OR MISCELLANEOUS HYDROCARBONS, AND MUST BE PRESENTED WITH TANK BOTTOMS, SEDIMENT OIL OR MISCELLANEOUS HYDROCARBONS AT THE TREATING PLANT TO WHICH IT IS DELIVERED.

DISTRIBUTION BY OCD	
<input checked="" type="checkbox"/>	Santa Fe
<input type="checkbox"/>	File
<input type="checkbox"/>	Operator
<input type="checkbox"/>	Transporter (2)

District I  
1625 N. French Dr., Hobbs, NM 88240  
District II  
1301 W. Grand Avenue, Artesia, NM 88210  
District III  
1000 Rio Brazos Road, Aztec, NM 87410  
District IV  
1220 S. St. Francis Dr., Santa Fe, NM 87505

State of New Mexico  
Energy Minerals and Natural Resources

Oil Conservation Division  
1220 South St. Francis Dr.  
Santa Fe, NM 87505

Form C-117 A  
Revised March 17, 1999

Submit 5 Copies to  
Appropriate District Office

PERMIT NO. H-25293

**TANK CLEANING, SEDIMENT OIL REMOVAL, TRANSPORTATION OF MISCELLANEOUS HYDROCARBONS AND DISPOSAL PERMIT**

Operator or Owner DYNEGY MIDSTREAM SERVICES Address BOX 1689, LOVINGTON, NM 88260

Lease or Facility Name BLUITT PLANT Location SEC 15, T8S, R36E  
U.L. - Sec. - Twp. - Rge.

**OPERATION TO BE PERFORMED:**

☐ Tank Cleaning ☐ Sediment Oil Removal ☒ Transportation of Miscellaneous Hydrocarbons

Operator or Owner Representative authorizing work RALPH ENGLAND

Date Work to be Performed 10-18-02

**TANK CLEANING DATA**

Tank Number \_\_\_\_\_ Volume \_\_\_\_\_

Tank Type \_\_\_\_\_ Volume Below Load Line \_\_\_\_\_

**SEDIMENT OIL OR MISCELLANEOUS HYDROCARBON DATA**

Sediment Oil from: ☐ Pit ☐ Cellar ☐ Other

**MISCELLANEOUS OIL**

Tank Bottoms From: ☐ Pipeline Station ☐ Crude Terminal ☐ Refinery ☐ Other

Catchings From: ☐ Gasoline Plant ☒ Gathering Lines ☐ Salt Water Disposal System ☐ Other

☐ Pipeline Break Oil or Spill

\*Other (Explain) \_\_\_\_\_

**VOLUME AND DESTINATION:**

Estimated Volume 180 Bbls. Field test volume of good oil 18% BS&W Bbls.  
(Not required prior to Division approval)

Destination (Name and Location of treating plant or other facility) GANDY PLANT WM-1-025

SEC 11, T-10-S, R-35-E

**DESTRUCTION OF SEDIMENT OIL BY:**

☐ Burning ☐ Pit Disposal ☐ Use on Roads or firewalls ☐ Other

(Explain) \_\_\_\_\_

Location of Destruction \_\_\_\_\_

Justification of Destruction \_\_\_\_\_

**CERTIFICATION: (APPLICATION MAY BE MADE BY EITHER OF THE FOLLOWING)**

I hereby certify that the information above is true and complete to the best of my knowledge and belief.

Owner \_\_\_\_\_

Transporter GANDY CORPORATION

By \_\_\_\_\_

Address BOX 827, TATUM, NM 88267

Title \_\_\_\_\_

Signature Lucy Mark

Date \_\_\_\_\_

Title BKKP Date 10-21-02

**OIL CONSERVATION DIVISION**

VERBAL BY MARIE

Approved By

Marie Peterson

Title

MARIE PETERSON  
GEOLOGICAL / PETROLEUM  
TECHNICIAN

Date

OCT 22 2002

A COPY OF THIS FORM MUST BE ON LOCATION DURING TANK CLEANING, REMOVAL OF SEDIMENT OIL OR MISCELLANEOUS HYDROCARBONS, AND MUST BE PRESENTED WITH TANK BOTTOMS, SEDIMENT OIL OR MISCELLANEOUS HYDROCARBONS AT THE TREATING PLANT TO WHICH IT IS DELIVERED.

**DISTRIBUTION BY OCD**

<input checked="" type="checkbox"/>	Santa Fe
<input type="checkbox"/>	File
<input type="checkbox"/>	Operator
<input type="checkbox"/>	Transporter (2)



District I  
1625 N. French Dr., Hobbs, NM 88240  
District II  
1301 W. Grand Avenue, Artesia, NM 88210  
District III  
1000 Rio Brazos Road, Aztec, NM 87410  
District IV  
1220 S. St. Francis Dr., Santa Fe, NM 87505

State of New Mexico  
Energy Minerals and Natural Resources

Oil Conservation Division  
1220 South St. Francis Dr.  
Santa Fe, NM 87505

Form C-117 A  
Revised March 17, 1999

Submit 5 Copies to  
Appropriate District Office

PERMIT NO. H25291

**TANK CLEANING, SEDIMENT OIL REMOVAL, TRANSPORTATION OF MISCELLANEOUS HYDROCARBONS AND DISPOSAL PERMIT**

Operator or Owner DYNEGY MIDSTREAM SERVICES Address BOX 1689, LOVINGTON, NM 88260

Lease or Facility Name BLUITT PLANT Location SEC 15, T8S, R36E  
U.L. - Sec. - Twp. - Rge.

**OPERATION TO BE PERFORMED:**

☐ Tank Cleaning ☐ Sediment Oil Removal ☐ Transportation of Miscellaneous Hydrocarbons

Operator or Owner Representative authorizing work RALPH ENGLAND

Date Work to be Performed 10/17/02

**TANK CLEANING DATA**

Tank Number \_\_\_\_\_

Volume \_\_\_\_\_

Tank Type \_\_\_\_\_

Volume Below Load Line \_\_\_\_\_

**SEDIMENT OIL OR MISCELLANEOUS HYDROCARBON DATA**

Sediment Oil from: ☐ Pit ☐ Cellar ☐ Other

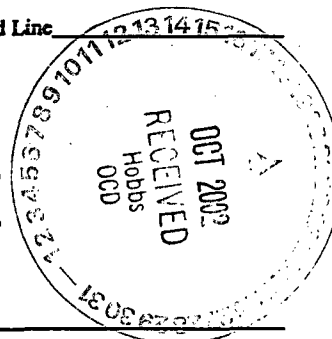
**MISCELLANEOUS OIL**

Tank Bottoms From: ☐ Pipeline Station ☐ Crude Terminal ☐ Refinery ☐ Other\*

Catchings From: ☐ Gasoline Plant ☐ Gathering Lines ☐ Salt Water Disposal System ☐ Other\*

☐ Pipeline Break Oil or Spill

\*Other (Explain) HAULED SLOP OIL FROM PLANT



**VOLUME AND DESTINATION:** Estimated Volume 180 Bbls. Field test volume of good oil 32% bsw Bbls.  
(Not required prior to Division approval)

Destination (Name and Location of treating plant or other facility) GANDY PLANT WM-1-025

SEC 11, T-10-S, R-35-E

**DESTRUCTION OF SEDIMENT OIL BY:** ☐ Burning ☐ Pit Disposal ☐ Use on Roads or firewalls ☐ Other

(Explain) \_\_\_\_\_

Location of Destruction \_\_\_\_\_

Justification of Destruction \_\_\_\_\_

**CERTIFICATION: (APPLICATION MAY BE MADE BY EITHER OF THE FOLLOWING)**

I hereby certify that the information above is true and complete to the best of my knowledge and belief.

Owner \_\_\_\_\_

Transporter GANDY CORPORATION

By \_\_\_\_\_

Address BOX 827, TATUM, NM 88267

Title \_\_\_\_\_

Signature [Signature]

Date \_\_\_\_\_

Title BKKP

Date 10/17/02

**OIL CONSERVATION DIVISION**

Approved By Marie Peterson

Title

MARIE PETERSON  
GEOLOGICAL / PETROLEUM  
TECHNICIAN

Date

OCT 21 2002

A COPY OF THIS FORM MUST BE ON LOCATION DURING TANK CLEANING, REMOVAL OF SEDIMENT OIL OR MISCELLANEOUS HYDROCARBONS, AND MUST BE PRESENTED WITH TANK BOTTOMS, SEDIMENT OIL OR MISCELLANEOUS HYDROCARBONS AT THE TREATING PLANT TO WHICH IT IS DELIVERED.

DISTRIBUTION BY OGD	
	Santa Fe
	File
	Operator
	Transporter (2)

District I  
1625 N. French Dr., Hobbs, NM 88240  
District II  
1301 W. Grand Avenue, Artesia, NM 88210  
District III  
1000 Rio Brazos Road, Aztec, NM 87410  
District IV  
1220 S. St. Francis Dr., Santa Fe, NM 87505

State of New Mexico  
Energy Minerals and Natural Resources

Oil Conservation Division  
1220 South St. Francis Dr.  
Santa Fe, NM 87505

Form C-117 A  
Revised March 17, 1999

Submit 5 Copies to  
Appropriate District Office

PERMIT NO. H-25285

TANK CLEANING, SEDIMENT OIL REMOVAL, TRANSPORTATION OF MISCELLANEOUS HYDROCARBONS AND DISPOSAL PERMIT

Operator or Owner DYNEGY MIDSTREAM SERVICES Address BOX 1689, LOVINGTON, NM 88260

Lease or Facility Name VADA PLANT Location SEC 26, T-10-S, R-33-E  
U.L. - Sec. - Twp. - Rge.

OPERATION TO BE PERFORMED:

☐ Tank Cleaning ☐ Sediment Oil Removal ☒ Transportation of Miscellaneous Hydrocarbons

Operator or Owner Representative authorizing work 10-16-02

Date Work to be Performed BOB SINGLETON

TANK CLEANING DATA Tank Number \_\_\_\_\_ Volume \_\_\_\_\_

Tank Type \_\_\_\_\_ Volume Below Load Line \_\_\_\_\_

SEDIMENT OIL OR MISCELLANEOUS HYDROCARBON DATA

Sediment Oil from: ☐ Pit ☐ Celler ☐ Other

MISCELLANEOUS OIL

Tank Bottoms From: ☐ Pipeline Station ☐ Crude Terminal ☐ Refinery ☐ Other\*

Catchings From: ☐ Gasoline Plant ☐ Gathering Lines ☐ Salt Water Disposal System ☒ Other\*

☐ Pipeline Break Oil or Spill

\*Other (Explain) HAULED SLOP OIL FROM PLANT

VOLUME AND DESTINATION: Estimated Volume 190 Bbls. Field test volume of good oil 38% BS&W Bbls.  
(Not required prior to Division approval)

Destination (Name and Location of treating plant or other facility) GANDY PLANT WM-1-025

SEC 11, T-10-S, R-35-E

DESTRUCTION OF SEDIMENT OIL BY: ☐ Burning ☐ Pit Disposal ☐ Use on Roads or firewalls ☐ Other

(Explain) \_\_\_\_\_

Location of Destruction \_\_\_\_\_

Justification of Destruction \_\_\_\_\_

ATTESTATION: (APPLICATION MAY BE MADE BY EITHER OF THE FOLLOWING)  
I hereby certify that the information above is true and complete to the best of my knowledge and belief.

Owner DYNEGY MIDSTREAM SERVICES

Transporter GANDY CORPORATION

By \_\_\_\_\_

Address BOX 1827, TATUM, NM 88267

Title \_\_\_\_\_

Signature [Signature]

Date \_\_\_\_\_

Title BKKP Date 10-16-02

CONSERVATION DIVISION VERBAL BY MARIE

Approved By Marie Peterson Title MARIE PETERSON  
GEOLOGICAL / PETROLEUM  
TECHNICIAN

Date OCT 21 2002

COPY OF THIS FORM MUST BE ON LOCATION DURING TANK CLEANING, REMOVAL OF SEDIMENT OIL OR MISCELLANEOUS HYDROCARBONS, AND MUST BE PRESENTED WITH TANK BOTTOMS, SEDIMENT OIL OR MISCELLANEOUS HYDROCARBONS AT THE TREATING PLANT TO WHICH IT IS DELIVERED.

DISTRIBUTION BY OCD	
Santa Fe	RECEIVED
File	Hobbs
Operator	OCD
Transporter (2)	

District I  
1625 N. French Dr., Hobbs, NM 88240  
District II  
1301 W. Grand Avenue, Artesia, NM 88210  
District III  
1000 Rio Brazos Road, Aztec, NM 87410  
District IV  
1220 S. St. Francis Dr., Santa Fe, NM 87505

State of New Mexico  
Energy Minerals and Natural Resources

Oil Conservation Division  
1220 South St. Francis Dr.  
Santa Fe, NM 87505

Form C-117 A  
Revised March 17, 1999

Submit 5 Copies to  
Appropriate District Office

PERMIT NO. H-25284

TANK CLEANING, SEDIMENT OIL REMOVAL, TRANSPORTATION OF MISCELLANEOUS HYDROCARBONS AND DISPOSAL PERMIT

Operator or Owner DYNEGY MIDSTREAM SERVICES Address BOX 1689, LOVINGTON, NM 88260

Lease or Facility Name VADA PLANT Location SEC 26, T-10-S, R-33-E  
U.L. - Sec. - Twp. - Rge.

OPERATION TO BE PERFORMED:

☐ Tank Cleaning ☐ Sediment Oil Removal ☒ Transportation of Miscellaneous Hydrocarbons

Operator or Owner Representative authorizing work 10-14-02

Date Work to be Performed MIKE MERONEY

TANK CLEANING DATA Tank Number \_\_\_\_\_ Volume \_\_\_\_\_

Tank Type \_\_\_\_\_ Volume Below Load Line \_\_\_\_\_

SEDIMENT OIL OR MISCELLANEOUS HYDROCARBON DATA

Sediment Oil from: ☐ Pit ☐ Celler ☐ Other

MISCELLANEOUS OIL

Tank Bottoms From: ☐ Pipeline Station ☐ Crude Terminal ☐ Refinery ☐ Other\*

Catchings From: ☐ Gasoline Plant ☐ Gathering Lines ☐ Salt Water Disposal System ☒ Other\*

☐ Pipeline Break Oil or Spill

\*Other (Explain) HAULED SLOP OIL FROM PLANT

VOLUME AND DESTINATION: Estimated Volume 310 Bbls. Field test volume of good oil 15% BS&W Bbls.  
(Not required prior to Division approval)

Destination (Name and Location of treating plant or other facility) GANDY PLANT WM-1-025

SEC 11, T-10-S, R-35-E

DESTRUCTION OF SEDIMENT OIL BY: ☐ Burning ☐ Pit Disposal ☐ Use on Roads or firewalls ☐ Other

(Explain) \_\_\_\_\_

Location of Destruction \_\_\_\_\_

Justification of Destruction \_\_\_\_\_

ATTESTATION: (APPLICATION MAY BE MADE BY EITHER OF THE FOLLOWING)

by certify that the information above is true and complete to the best of my knowledge and belief.

Owner DYNEGY MIDSTREAM SERVICES

Transporter GANDY CORPORATION

By \_\_\_\_\_

Address BOX 827, TATUM, NM 88267

Title \_\_\_\_\_

Signature Marie Peterson

Date \_\_\_\_\_

Title BKKP Date 10-16-02

CONSERVATION DIVISION VERBAL BY MARIE

Approved By Marie Peterson Title MARIE PETERSON  
GEOLOGICAL / PETROLEUM  
TECHNICIAN

Date OCT 21 2002

DISTRIBUTION BY OCD	
Signed By	<u>FILED</u>
Filed	<u>FILED</u>
Operator	<u>FILED</u>
Transporter (2)	<u>FILED</u>

COPY OF THIS FORM MUST BE ON LOCATION DURING TANK CLEANING, REMOVAL OF SEDIMENT OIL OR MISCELLANEOUS HYDROCARBONS, AND MUST BE PRESENTED WITH TANK BOTTOMS, SEDIMENT OIL OR MISCELLANEOUS HYDROCARBONS AT THE TREATING PLANT TO WHICH IT IS DELIVERED.

District I  
1625 N. French Dr., Hobbs, NM 88240  
District II  
1301 W. Grand Avenue, Artesia, NM 88210  
District III  
1000 Rio Brazos Road, Aztec, NM 87410  
District IV  
1220 S. St. Francis Dr., Santa Fe, NM 87505

State of New Mexico  
Energy Minerals and Natural Resources

Form C-117 A  
Revised March 17, 1999

Oil Conservation Division  
1220 South St. Francis Dr.  
Santa Fe, NM 87505

Submit 5 Copies to  
Appropriate District Office

PERMIT NO.

H-25274

**TANK CLEANING, SEDIMENT OIL REMOVAL, TRANSPORTATION OF MISCELLANEOUS HYDROCARBONS AND DISPOSAL PERMIT**

Operator or Owner DYNEGY MIDSTREAM SERVICES Address BOX 1689, LOVINGTON, NM 88260  
Lease or Facility Name SAUNDERS PLANT Location SEC 34 T-14-S, R-33-E  
U.L. - Sec. - Twp. - Rge.

**OPERATION TO BE PERFORMED:**

☐ Tank Cleaning ☐ Sediment Oil Removal ☒ Transportation of Miscellaneous Hydrocarbons

Operator or Owner Representative authorizing work 10-11-02

Date Work to be Performed GORDON ALSTATT

**TANK CLEANING DATA** Tank Number \_\_\_\_\_ Volume \_\_\_\_\_

Tank Type \_\_\_\_\_ Volume Below Load Line \_\_\_\_\_

**SEDIMENT OIL OR MISCELLANEOUS HYDROCARBON DATA**

Sediment Oil from: ☐ Pit ☐ Celler ☐ Other

**MISCELLANEOUS OIL**

Tank Bottoms From: ☐ Pipeline Station ☐ Crude Terminal ☐ Refinery ☒ Other\*

Catchings From: ☐ Gasoline Plant ☐ Gathering Lines ☐ Salt Water Disposal System ☐ Other\*

☐ Pipeline Break Oil or Spill

\*Other (Explain) HAULED SLOP OIL FROM PLANT

**VOLUME AND DESTINATION:** Estimated Volume 180 Bbls. Field test volume of good oil 5% BS&W Bbls.  
(Not required prior to Division approval.)

Destination (Name and Location of treating plant or other facility) GANDY PLANT WM-1-025

SEC 11, T-10-S, R-35-E

**DESTRUCTION OF SEDIMENT OIL BY:** ☐ Burning ☐ Pit Disposal ☐ Use on Roads or firewalls ☐ Other

(Explain) \_\_\_\_\_

Location of Destruction \_\_\_\_\_

Justification of Destruction \_\_\_\_\_

**CERTIFICATION: (APPLICATION MAY BE MADE BY EITHER OF THE FOLLOWING)**

I hereby certify that the information above is true and complete to the best of my knowledge and belief.

Owner DYNEGY MIDSTREAM SERVICES

Transporter GANDY CORPORATION

By \_\_\_\_\_

Address BOX 827, TATUM, NM 88267

Title \_\_\_\_\_

Signature Lucy M. [Signature]

Date \_\_\_\_\_

Title BKKP Date 10-16-02

**OIL CONSERVATION DIVISION** VERBAL BY MARIE

Approved By Marie Peterson Title MARIE PETERSON  
GEOLOGICAL / PETROLEUM  
TECHNICIAN

A COPY OF THIS FORM MUST BE ON LOCATION DURING TANK CLEANING, REMOVAL OF SEDIMENT OIL OR MISCELLANEOUS HYDROCARBONS, AND MUST BE PRESENTED WITH TANK BOTTOMS, SEDIMENT OIL OR MISCELLANEOUS HYDROCARBONS AT THE TREATING PLANT TO WHICH IT IS DELIVERED.

RECEIVED  
OCT 21 2002  
DISTRIBUTION BY OCD  
Santa Fe  
File  
Operator  
Transporter (2)

District I  
1625 N. French Dr., Hobbs, NM 88240  
District II  
1301 W. Grand Avenue, Artesia, NM 88210  
District III  
1000 Rio Brazos Road, Aztec, NM 87410  
District IV  
1220 S. St. Francis Dr., Santa Fe, NM 87505

State of New Mexico  
Energy Minerals and Natural Resources

Oil Conservation Division  
1220 South St. Francis Dr.  
Santa Fe, NM 87505

Form C-117 A  
Revised March 17, 1999

Submit 5 Copies to  
Appropriate District Office

PERMIT NO. H-25271

TANK CLEANING, SEDIMENT OIL REMOVAL, TRANSPORTATION OF MISCELLANEOUS HYDROCARBONS AND DISPOSAL PERMIT

Operator or Owner DYNEGY MIDSTREAM SERVICES Address BOX 1689, LOVINGTON, NM 88260

Lease or Facility Name VADA PLANT Location SEC 26, T-10-S, R-33-E  
U.L. - Soc. - Twp. - Rge.

OPERATION TO BE PERFORMED:

☐ Tank Cleaning ☐ Sediment Oil Removal ☒ Transportation of Miscellaneous Hydrocarbons

Operator or Owner Representative authorizing work 10-10-02

Date Work to be Performed BOB SINGLETON

TANK CLEANING DATA Tank Number \_\_\_\_\_ Volume \_\_\_\_\_

Tank Type \_\_\_\_\_ Volume Below Load Line \_\_\_\_\_

SEDIMENT OIL OR MISCELLANEOUS HYDROCARBON DATA

Sediment Oil from: ☐ Pit ☐ Celler ☐ Other

MISCELLANEOUS OIL

Tank Bottoms From: ☐ Pipeline Station ☐ Crude Terminal ☐ Refinery ☐ Other\*

Catchings From: ☐ Gasoline Plant ☐ Gathering Lines ☐ Salt Water Disposal System ☒ Other\*

☐ Pipeline Break Oil or Spill

\*Other (Explain) HAULED SLOP OIL FROM PLANT

VOLUME AND DESTINATION: Estimated Volume 570 Bbls. Field test volume of good oil 12% BS&W Bbls.  
(Not required prior to Division approval)

Destination (Name and Location of treating plant or other facility) GANDY PLANT WM-1-025

SEC 11, T-10-S, R-35-E

DESTRUCTION OF SEDIMENT OIL BY: ☐ Burning ☐ Pit Disposal ☐ Use on Roads or firewalls ☐ Other

(Explain) \_\_\_\_\_

Location of Destruction \_\_\_\_\_

Justification of Destruction \_\_\_\_\_

RTIFICATION: (APPLICATION MAY BE MADE BY EITHER OF THE FOLLOWING)

by certify that the information above is true and complete to the best of my knowledge and belief.

Owner DYNEGY MIDSTREAM SERVICES

Transporter GANDY CORPORATION

By \_\_\_\_\_

Address BOX 827, TATUM, NM 88267

Title \_\_\_\_\_

Signature Marie Peterson

Date \_\_\_\_\_

Title BKKP Date 10-16-02

CONSERVATION DIVISION VERBAL BY MARIE

oved By Marie Peterson Title GEOLOGICAL / PETROLEUM  
TECHNICIAN

COPY OF THIS FORM MUST BE ON LOCATION DURING TANK CLEANING, REMOVAL OF SEDIMENT OIL OR MISCELLANEOUS HYDROCARBONS, AND MUST BE PRESENTED WITH TANK BOTTOMS, SEDIMENT OIL OR MISCELLANEOUS HYDROCARBONS AT THE TREATING PLANT TO WHICH IT IS DELIVERED.

Stamp: OCT 21 2002

DISTRIBUTION BY	
Santa Fe	FILED
File	
Operator	
Transporter (2)	

District I  
1625 N. French Dr., Hobbs, NM 88240  
District II  
1301 W. Grand Avenue, Artesia, NM 88210  
District III  
1000 Rio Brazos Road, Aztec, NM 87410  
District IV  
1220 S. St. Francis Dr., Santa Fe, NM 87505

State of New Mexico  
Energy Minerals and Natural Resources

Oil Conservation Division  
1220 South St. Francis Dr.  
Santa Fe, NM 87505

Form C-117 A  
Revised March 17, 1999

Submit 5 Copies to  
Appropriate District Office

PERMIT NO. H-25256

**TANK CLEANING, SEDIMENT OIL REMOVAL, TRANSPORTATION OF MISCELLANEOUS HYDROCARBONS AND DISPOSAL PERMIT**

Operator or Owner DYNEGY MIDSTREAM SERVICES Address BOX 1689, LOVINGTON, NM 88260  
Lease or Facility Name SAUNDERS PLANT Location SEC 34 T-14-S, R-33-E  
U.L. - Sec. - Twp. - Rge.

**OPERATION TO BE PERFORMED:**

☐ Tank Cleaning ☐ Sediment Oil Removal ☒ Transportation of Miscellaneous Hydrocarbons

Operator or Owner Representative authorizing work JEFF BUSCH

Date Work to be Performed 10-04-02

**TANK CLEANING DATA** Tank Number \_\_\_\_\_ Volume \_\_\_\_\_

Tank Type \_\_\_\_\_ Volume Below Load Line \_\_\_\_\_  
**SEDIMENT OIL OR MISCELLANEOUS HYDROCARBON DATA**

Sediment Oil from: ☐ Pit ☐ Celler ☐ Other

**MISCELLANEOUS OIL**

Tank Bottoms From: ☐ Pipeline Station ☐ Crude Terminal ☐ Refinery ☒ Other\*

Catchings From: ☐ Gasoline Plant ☐ Gathering Lines ☐ Salt Water Disposal System ☐ Other\*

☐ Pipeline Break Oil or Spill

\*Other (Explain) HAULED SLOP OIL FROM PLANT

**VOLUME AND DESTINATION:** Estimated Volume 360 Bbls. Field test volume of good oil 12% BS&W Bbls.  
(Not required prior to Division approval)

Destination (Name and Location of treating plant or other facility) GANDY PLANT WM-1-025

SEC 11, T-10-S, R-35-E

**DESTRUCTION OF SEDIMENT OIL BY:** ☐ Burning ☐ Pit Disposal ☐ Use on Roads or firewalls ☐ Other

(Explain) \_\_\_\_\_

Location of Destruction \_\_\_\_\_

Justification of Destruction \_\_\_\_\_

**CERTIFICATION: (APPLICATION MAY BE MADE BY EITHER OF THE FOLLOWING)**

I hereby certify that the information above is true and complete to the best of my knowledge and belief.

Owner DYNEGY MIDSTREAM SERVICES

Transporter GANDY CORPORATION

By \_\_\_\_\_

Address BOX 827, TATUM, NM 88267

Title \_\_\_\_\_

Signature [Signature]

Date \_\_\_\_\_

Title BKKP Date 10-04-02

**OIL CONSERVATION DIVISION** VERBAL BY MARIE

Approved By Marie Peterson Title GEOLOGICAL / PETROLEUM  
TECHNICIAN

Date OCT 08 2002

A COPY OF THIS FORM MUST BE ON LOCATION DURING TANK CLEANING, REMOVAL OF SEDIMENT OIL OR MISCELLANEOUS HYDROCARBONS, AND MUST BE PRESENTED WITH TANK BOTTOMS, SEDIMENT OIL OR MISCELLANEOUS HYDROCARBONS AT THE TREATING PLANT TO WHICH IT IS DELIVERED.

DISTRIBUTION BY OCD	
	Santa Fe
	File
	Operator
	Transporter (2)

District I  
1625 N. French Dr., Hobbs, NM 88240  
District II  
1301 W. Grand Avenue, Artesia, NM 88210  
District III  
1000 Rio Brazos Road, Aztec, NM 87410  
District IV  
1220 S. St. Francis Dr., Santa Fe, NM 87505

State of New Mexico  
Energy Minerals and Natural Resources

Oil Conservation Division  
1220 South St. Francis Dr.  
Santa Fe, NM 87505

Form C-117 A  
Revised March 17, 1999

Submit 5 Copies to  
Appropriate District Office

PERMIT NO. H-25253

**TANK CLEANING, SEDIMENT OIL REMOVAL, TRANSPORTATION OF MISCELLANEOUS HYDROCARBONS AND DISPOSAL PERMIT**

Operator or Owner DYNEGY MIDSTREAM SERVICES Address BOX 1689, LOVINGTON, NM 88260

Lease or Facility Name VADA PLANT Location SEC 26, T-10-S, R-33-E  
U.L. - Soc. - Twp. - Rge.

**OPERATION TO BE PERFORMED:**

☐ Tank Cleaning ☐ Sediment Oil Removal ☒ Transportation of Miscellaneous Hydrocarbons

Operator or Owner Representative authorizing work MIKE MERONEY

Date Work to be Performed 9/16/02

TANK CLEANING DATA Tank Number \_\_\_\_\_ Volume \_\_\_\_\_

Tank Type \_\_\_\_\_ Volume Below Load Line \_\_\_\_\_

**SEDIMENT OIL OR MISCELLANEOUS HYDROCARBON DATA**

Sediment Oil from: ☐ Pit ☐ Celler ☐ Other

**MISCELLANEOUS OIL**

Tank Bottoms From: ☐ Pipeline Station ☐ Crude Terminal ☐ Refinery ☐ Other\*

Catchings From: ☐ Gasoline Plant ☐ Gathering Lines ☐ Salt Water Disposal System ☒ Other\*

☐ Pipeline Break Oil or Spill

\*Other (Explain)

HAULED SLOP OIL FROM PLANT

**VOLUME AND DESTINATION:** Estimated Volume 190 Bbls. Field test volume of good oil 6% bsw Bbls.  
(Not required prior to Division approval)

Destination (Name and Location of treating plant or other facility) GANDY PLANT WM-1-025

SEC 11, T-10-S, R-35-E

**DESTRUCTION OF SEDIMENT OIL BY:** ☐ Burning ☐ Pit Disposal ☐ Use on Roads or firewalls ☐ Other

(Explain)

Location of Destruction

Justification of Destruction

**CERTIFICATION: (APPLICATION MAY BE MADE BY EITHER OF THE FOLLOWING)**

hereby certify that the information above is true and complete to the best of my knowledge and belief.

Owner DYNEGY MIDSTREAM SERVICES

Transporter GANDY CORPORATION

By \_\_\_\_\_

Address BOX 827, TATUM, NM 88267

Title \_\_\_\_\_

Signature [Signature]

Date \_\_\_\_\_

Title BKKP Date 10/03/02

**OIL CONSERVATION DIVISION**

proved By Marie Peterson Title GEOLOGICAL / PETROLEUM  
TECHNICIAN

COPY OF THIS FORM MUST BE ON LOCATION DURING TANK CLEANING, REMOVAL OF SEDIMENT OIL OR MISCELLANEOUS HYDROCARBONS, AND MUST BE PRESENTED WITH TANK BOTTOMS, SEDIMENT OIL OR MISCELLANEOUS HYDROCARBONS AT THE TREATING PLANT TO WHICH IT IS DELIVERED.

5678910112131415  
OCT 7 2002  
DISTRIBUTION BY OGD  
Santa Fe  
File  
Operator  
Transporter (2)

District I  
1625 N. French Dr., Hobbs, NM 88240  
District II  
1301 W. Grand Avenue, Artesia, NM 88210  
District III  
1000 Rio Brazos Road, Aztec, NM 87410  
District IV  
1220 S. St. Francis Dr., Santa Fe, NM 87505

State of New Mexico  
Energy Minerals and Natural Resources

Oil Conservation Division  
1220 South St. Francis Dr.  
Santa Fe, NM 87505

Form C-117 A  
Revised March 17, 1999

Submit 5 Copies to  
Appropriate District Office

PERMIT NO. H-25252

**TANK CLEANING, SEDIMENT OIL REMOVAL, TRANSPORTATION OF MISCELLANEOUS HYDROCARBONS AND DISPOSAL PERMIT**

Operator or Owner DYNEGY MIDSTREAM SERVICES Address BOX 1689, LOVINGTON, NM 88260  
Lease or Facility Name TOWNSEND BOOSTER Location SEC 9, T-16-S, R-35-E  
U.L. - Sec. - Twp. - Rge.

**OPERATION TO BE PERFORMED:**

☐ Tank Cleaning ☐ Sediment Oil Removal ☒ Transportation of Miscellaneous Hydrocarbons

Operator or Owner Representative authorizing work JAMES KING

Date Work to be Performed 10-02-02

TANK CLEANING DATA Tank Number \_\_\_\_\_ Volume \_\_\_\_\_

Tank Type \_\_\_\_\_ Volume Below Load Line \_\_\_\_\_

**SEDIMENT OIL OR MISCELLANEOUS HYDROCARBON DATA**

Sediment Oil from: ☐ Pit ☐ Cellar ☐ Other

**MISCELLANEOUS OIL**

Tank Bottoms From: ☐ Pipeline Station ☐ Crude Terminal ☐ Refinery ☐ Other\*

Catchings From: ☐ Gasoline Plant ☐ Gathering Lines ☐ Salt Water Disposal System ☒ Other\*

☐ Pipeline Break Oil or Spill

\*Other (Explain) HAULED SLOP OIL FROM BOOSTER

**VOLUME AND DESTINATION:** Estimated Volume 140 Bbls. Field test volume of good oil 15% BS&W Bbls.  
(Not required prior to Division approval)

Destination (Name and Location of treating plant or other facility) GANDY PLANT WM-1-025

SEC 11, T-10-S, R-35-E

**DESTRUCTION OF SEDIMENT OIL BY:** ☐ Burning ☐ Pit Disposal ☐ Use on Roads or firewalls ☐ Other

(Explain) \_\_\_\_\_

Location of Destruction \_\_\_\_\_

Justification of Destruction \_\_\_\_\_

**CERTIFICATION:** (APPLICATION MAY BE MADE BY EITHER OF THE FOLLOWING)

I hereby certify that the information above is true and complete to the best of my knowledge and belief.

Owner DYNEGY MIDSTREAM SERVICES

Transporter GANDY CORPORATION

By \_\_\_\_\_

Address BOX 827, TATUM, NM 88267

Title \_\_\_\_\_

Signature Marie Peterson

Date \_\_\_\_\_

Title BKKP Date 10-04-02

**OIL CONSERVATION DIVISION** VERBAL BY MARIE

Approved By Marie Peterson Title MARIE PETERSON Date OCT 08 2002  
GEOLOGICAL / PETROLEUM  
TECHNICIAN

A COPY OF THIS FORM MUST BE ON LOCATION DURING TANK CLEANING, REMOVAL OF SEDIMENT OIL OR MISCELLANEOUS HYDROCARBONS, AND MUST BE PRESENTED WITH TANK BOTTOMS, SEDIMENT OIL OR MISCELLANEOUS HYDROCARBONS AT THE TREATING PLANT TO WHICH IT IS DELIVERED.

DISTRIBUTION BY OCD	
	Santa Fe
	File
	Operator
	Transporter (2)



District I  
1625 N. French Dr., Hobbs, NM 88240  
District II  
1301 W. Grand Avenue, Artesia, NM 88210  
District III  
1000 Rio Brazos Road, Aztec, NM 87410  
District IV  
1220 S. St. Francis Dr., Santa Fe, NM 87505

State of New Mexico  
Energy Minerals and Natural Resources

Oil Conservation Division  
1220 South St. Francis Dr.  
Santa Fe, NM 87505

Form C-117 A  
Revised March 17, 1999

Submit 3 Copies to  
Appropriate District Office

PERMIT NO. H-25251

TANK CLEANING, SEDIMENT OIL REMOVAL, TRANSPORTATION OF MISCELLANEOUS HYDROCARBONS AND DISPOSAL PERMIT

Operator or Owner DYNEGY MIDSTREAM SERVICES Address BOX 1689, LOVINGTON, NM 88260

Lease or Facility Name VADA PLANT Location SEC 26, T-10-S, R-33-E  
U.L. - Sec. - Twp. - Rge.

OPERATION TO BE PERFORMED:

☐ Tank Cleaning ☐ Sediment Oil Removal ☒ Transportation of Miscellaneous Hydrocarbons

Operator or Owner Representative authorizing work MIKE MERONEY

Date Work to be Performed 10-01-02

TANK CLEANING DATA Tank Number \_\_\_\_\_ Volume \_\_\_\_\_

Tank Type \_\_\_\_\_ Volume Below Load Line \_\_\_\_\_

SEDIMENT OIL OR MISCELLANEOUS HYDROCARBON DATA

Sediment Oil from: ☐ Pit ☐ Celler ☐ Other

MISCELLANEOUS OIL

Tank Bottoms From: ☐ Pipeline Station ☐ Crude Terminal ☐ Refinery ☐ Other\*

Catchings From: ☐ Gasoline Plant ☐ Gathering Lines ☐ Salt Water Disposal System ☒ Other\*

☐ Pipeline Break Oil or Spill

\*Other (Explain) HAULED SLOP OIL FROM PLANT

VOLUME AND DESTINATION: Estimated Volume 380 Bbls. Field test volume of good oil 20% BS&W Bbls.  
(Not required prior to Division approval)

Destination (Name and Location of treating plant or other facility) GANDY PLANT WM-1-025

SEC 11, T-10-S, R-35-E

DESTRUCTION OF SEDIMENT OIL BY: ☐ Burning ☐ Pit Disposal ☐ Use on Roads or firewalls ☐ Other

(Explain) \_\_\_\_\_

Location of Destruction \_\_\_\_\_

Justification of Destruction \_\_\_\_\_

ATTIFICATION: (APPLICATION MAY BE MADE BY EITHER OF THE FOLLOWING)

reby certify that the information above is true and complete to the best of my knowledge and belief.

Owner DYNEGY MIDSTREAM SERVICES

Transporter GANDY CORPORATION

By \_\_\_\_\_

Address BOX 827, TATUM, NM 88267

Title \_\_\_\_\_

Signature [Signature]

Date \_\_\_\_\_

Title BKKP Date 10-04-02

CONSERVATION DIVISION VERBAL BY MARIE

oved By Marie Peterson Title MARIE PETERSON  
GEOLOGICAL / PETROLEUM  
TECHNICIAN

Date OCT 08 2002

COPY OF THIS FORM MUST BE ON LOCATION DURING TANK CLEANING, REMOVAL OF SEDIMENT OIL OR  
CELLANEOUS HYDROCARBONS, AND MUST BE PRESENTED WITH TANK BOTTOMS, SEDIMENT OIL OR  
CELLANEOUS HYDROCARBONS AT THE TREATING PLANT TO WHICH IT IS DELIVERED.

DISTRIBUTION BY OCD	
	Santa Fe
	File
	Operator
	Transporter (2)

District I  
1625 N. French Dr., Hobbs, NM 88240  
District II  
1301 W. Grand Avenue, Artesia, NM 88210  
District III  
1000 Rio Brazos Road, Aztec, NM 87410  
District IV  
1220 S. St. Francis Dr., Santa Fe, NM 87505

State of New Mexico  
Energy Minerals and Natural Resources

Oil Conservation Division  
1220 South St. Francis Dr.  
Santa Fe, NM 87505

Form C-117 A  
Revised March 17, 1999

Submit 5 Copies to  
Appropriate District Office

PERMIT NO. H-25238

**TANK CLEANING, SEDIMENT OIL REMOVAL, TRANSPORTATION OF MISCELLANEOUS HYDROCARBONS AND DISPOSAL PERMIT**

Operator or Owner DYNEGY MIDSTREAM SERVICES Address BOX 1689, LOVINGTON, NM 88260  
Lease or Facility Name VADA PLANT Location SEC 26, T-10-S, R-33-E  
U.L. - Sec. - Twp. - Rge.

**OPERATION TO BE PERFORMED:**

☐ Tank Cleaning ☐ Sediment Oil Removal ☒ Transportation of Miscellaneous Hydrocarbons

Operator or Owner Representative authorizing work MIKE MERONEY

Date Work to be Performed 9-27-02

**TANK CLEANING DATA** Tank Number \_\_\_\_\_ Volume \_\_\_\_\_

Tank Type \_\_\_\_\_ Volume Below Load Line \_\_\_\_\_

**SEDIMENT OIL OR MISCELLANEOUS HYDROCARBON DATA**

Sediment Oil from: ☐ Pit ☐ Celler ☐ Other

**MISCELLANEOUS OIL**

Tank Bottoms From: ☐ Pipeline Station ☐ Crude Terminal ☐ Refinery ☐ Other\*

Catchings From: ☐ Gasoline Plant ☐ Gathering Lines ☐ Salt Water Disposal System ☒ Other\*

☐ Pipeline Break Oil or Spill

\*Other (Explain) HAULED SLOP OIL FROM PLANT

**VOLUME AND DESTINATION:** Estimated Volume 380 Bbls. Field test volume of good oil 18% BS&W Bbls.  
(Not required prior to Division approval)

Destination (Name and Location of treating plant or other facility) GANDY PLANT WM-1-025  
SEC 11, T-10-S, R-35-E

**DESTRUCTION OF SEDIMENT OIL BY:** ☐ Burning ☐ Pit Disposal ☐ Use on Roads or firewalls ☐ Other

(Explain) \_\_\_\_\_

Location of Destruction \_\_\_\_\_

Justification of Destruction \_\_\_\_\_

**CERTIFICATION: (APPLICATION MAY BE MADE BY EITHER OF THE FOLLOWING)**

I hereby certify that the information above is true and complete to the best of my knowledge and belief.

Owner DYNEGY MIDSTREAM SERVICES

Transporter GANDY CORPORATION Hobbs

By \_\_\_\_\_

Address BOX 827, TATUM, NM 88267

Title \_\_\_\_\_

Signature Marie Mark

Date \_\_\_\_\_

Title BKKP Date 9-27-02

**OIL CONSERVATION DIVISION** VERBAL BY MARIE

Approved By Marie Peterson Title GEOLOGICAL / PETROLEUM  
TECHNICIAN

Date \_\_\_\_\_

A COPY OF THIS FORM MUST BE ON LOCATION DURING TANK CLEANING, REMOVAL OF SEDIMENT OIL OR MISCELLANEOUS HYDROCARBONS, AND MUST BE PRESENTED WITH TANK BOTTOMS, SEDIMENT OIL OR MISCELLANEOUS HYDROCARBONS AT THE TREATING PLANT TO WHICH IT IS DELIVERED.

**DISTRIBUTION BY OCD**

	Santa Fe
	File
	Operator
	Transporter (2)

District I  
1625 N. French Dr., Hobbs, NM 88240  
District II  
1301 W. Grand Avenue, Artesia, NM 88210  
District III  
1000 Rio Brazos Road, Aztec, NM 87410  
District IV  
1220 S. St. Francis Dr., Santa Fe, NM 87505

State of New Mexico  
Energy Minerals and Natural Resources

Oil Conservation Division  
1220 South St. Francis Dr.  
Santa Fe, NM 87505

Form C-117 A  
Revised March 17, 1999

Submit 5 Copies to  
Appropriate District Office

PERMIT NO.

H-25226

**TANK CLEANING, SEDIMENT OIL REMOVAL, TRANSPORTATION OF MISCELLANEOUS HYDROCARBONS AND DISPOSAL PERMIT**

Operator or Owner LAYTON ENTERPRISES Address 3103 79th St. LUBBOCK, TX 79423

Lease or Facility Name EL ZORRO G FEDERAL #1 Location SEC 1, T-9-S, R-36-E  
U.L. - Sec. - Twp. - Rgc.

**OPERATION TO BE PERFORMED:**

☒ Tank Cleaning ☐ Sediment Oil Removal ☐ Transportation of Miscellaneous Hydrocarbons

Operator or Owner Representative authorizing work KIRK LAYTON

Date Work to be Performed 9-24-02

**TANK CLEANING DATA**

Tank Number \_\_\_\_\_

Volume 500

Tank Type STORAGE

Volume Below Load Line \_\_\_\_\_

**SEDIMENT OIL OR MISCELLANEOUS HYDROCARBON DATA**

Sediment Oil from: ☐ Pit ☐ Cellar ☐ Other

**MISCELLANEOUS OIL**

Tank Bottoms From: ☐ Pipeline Station ☐ Crude Terminal ☐ Refinery ☐ Other

Catchings From: ☐ Gasoline Plant ☐ Gathering Lines ☐ Salt Water Disposal System ☐ Other

☐ Pipeline Break Oil or Spill

\*Other (Explain) \_\_\_\_\_

**VOLUME AND DESTINATION:**

Estimated Volume 70 Bbls.

Field test volume of good oil 100% BS&WBbls.  
(Not required prior to Division approval)

Destination (Name and Location of treating plant or other facility) GANDY PLANT WM-1-025

SEC 11, T-10-S, R-35-E

**DESTRUCTION OF SEDIMENT OIL BY:**

☐ Burning ☐ Pit Disposal ☐ Use on Roads or firewalls ☐ Other

(Explain) \_\_\_\_\_

Location of Destruction \_\_\_\_\_

Justification of Destruction \_\_\_\_\_

**CERTIFICATION: (APPLICATION MAY BE MADE BY EITHER OF THE FOLLOWING)**

I hereby certify that the information above is true and complete to the best of my knowledge and belief.

Owner LAYTON ENTERPRISES

Transporter GANDY CORPORATION

By \_\_\_\_\_

Address BOX 827, TATUM, NM 88267

Title \_\_\_\_\_

Signature Rue Mark

Date \_\_\_\_\_

Title BKKP

Date 9-24-02

**OIL CONSERVATION DIVISION VERBAL BY MARIE**

Approved By Marie Peterson

Title

MARIE PETERSON  
GEOLOGICAL / PETROLEUM  
TECHNICIAN

Date

**SEP 26 2002**

A COPY OF THIS FORM MUST BE ON LOCATION DURING TANK CLEANING, REMOVAL OF SEDIMENT OIL OR MISCELLANEOUS HYDROCARBONS, AND MUST BE PRESENTED WITH TANK BOTTOMS, SEDIMENT OIL OR MISCELLANEOUS HYDROCARBONS AT THE TREATING PLANT TO WHICH IT IS DELIVERED.

DISTRIBUTION BY OCD	
	Santa Fe
	File
	Operator
	Transporter (2)

District I  
1625 N. French Dr., Hobbs, NM 88240  
District II  
1301 W. Grand Avenue, Artesia, NM 88210  
District III  
1000 Rio Brazos Road, Aztec, NM 87410  
District IV  
1220 S. St. Francis Dr., Santa Fe, NM 87505

State of New Mexico  
Energy Minerals and Natural Resources

Oil Conservation Division  
1220 South St. Francis Dr.  
Santa Fe, NM 87505

Form C-117 A  
Revised March 17, 1999

Submit 5 Copies to  
Appropriate District Office

PERMIT NO. H-25225

**TANK CLEANING, SEDIMENT OIL REMOVAL, TRANSPORTATION OF MISCELLANEOUS HYDROCARBONS AND DISPOSAL PERMIT**

Operator or Owner DYNEGY MIDSTREAM SERVICES Address BOX 1689, LOVINGTON, NM 88260

Lease or Facility Name VADA PLANT Location SEC 26, T-10-S, R-33-E  
U.L. - Soc. - Twp. - Rge.

**OPERATION TO BE PERFORMED:**

☐ Tank Cleaning ☐ Sediment Oil Removal ☒ Transportation of Miscellaneous Hydrocarbons

Operator or Owner Representative authorizing work BOB SINGLETON

Date Work to be Performed 9-24-02

TANK CLEANING DATA Tank Number \_\_\_\_\_ Volume \_\_\_\_\_

Tank Type \_\_\_\_\_ Volume Below Load Line \_\_\_\_\_

**SEDIMENT OIL OR MISCELLANEOUS HYDROCARBON DATA**

Sediment Oil from: ☐ Pit ☐ Celler ☐ Other

**MISCELLANEOUS OIL**

Tank Bottoms From: ☐ Pipeline Station ☐ Crude Terminal ☐ Refinery ☐ Other\*

Catchings From: ☐ Gasoline Plant ☐ Gathering Lines ☐ Salt Water Disposal System ☒ Other\*

☐ Pipeline Break Oil or Spill

\*Other (Explain) \_\_\_\_\_

**HAULED SLOP OIL FROM PLANT**

**VOLUME AND DESTINATION:** Estimated Volume 380 Bbls. Field test volume of good oil 22% BS&W Bbls.  
(Not required prior to Division approval)

Destination (Name and Location of treating plant or other facility) GANDY PLANT WM-1-025

SEC 11, T-10-S, R-35-E

**DESTRUCTION OF SEDIMENT OIL BY:** ☐ Burning ☐ Pit Disposal ☐ Use on Roads or firewalls ☐ Other

(Explain) \_\_\_\_\_

Location of Destruction \_\_\_\_\_

Justification of Destruction \_\_\_\_\_

**CERTIFICATION: (APPLICATION MAY BE MADE BY EITHER OF THE FOLLOWING)**

hereby certify that the information above is true and complete to the best of my knowledge and belief.

Owner DYNEGY MIDSTREAM SERVICES

Transporter GANDY CORPORATION

By \_\_\_\_\_

Address BOX 827, TATUM, NM 88267

Title \_\_\_\_\_

Signature [Signature]

Date \_\_\_\_\_

Title BKKP Date 9-24-02

**IL CONSERVATION DIVISION** VERBAL BY MARIE

proved By Marie Peterson Title MARIE PETERSON  
GEOLOGICAL / PETROLEUM  
TECHNICIAN

Date \_\_\_\_\_

COPY OF THIS FORM MUST BE ON LOCATION DURING TANK CLEANING, REMOVAL OF SEDIMENT OIL OR MISCELLANEOUS HYDROCARBONS, AND MUST BE PRESENTED WITH TANK BOTTOMS, SEDIMENT OIL OR MISCELLANEOUS HYDROCARBONS AT THE TREATING PLANT TO WHICH IT IS DELIVERED.

SEP 26 2002

DISTRIBUTION BY OCD	
	Santa Fe
	File
	Operator
	Transporter (2)

District I  
1625 N. French Dr., Hobbs, NM 88240  
District II  
1301 W. Grand Avenue, Artesia, NM 88210  
District III  
1000 Rio Brazos Road, Aztec, NM 87410  
District IV  
1220 S. St. Francis Dr., Santa Fe, NM 87505

State of New Mexico  
Energy Minerals and Natural Resources

Oil Conservation Division  
1220 South St. Francis Dr.  
Santa Fe, NM 87505

Form C-117 A  
Revised March 17, 1999

Submit 5 Copies to  
Appropriate District Office

PERMIT NO.

H-25224

**TANK CLEANING, SEDIMENT OIL REMOVAL, TRANSPORTATION OF MISCELLANEOUS HYDROCARBONS AND DISPOSAL PERMIT**

Operator or Owner DYNEGY MIDSTREAM SERVICES Address BOX 1689, LOVINGTON, NM 88260  
Lease or Facility Name TOWNSEND BOOSTER Location SEC 9, T-16-S, R-35-E  
U.L. - Sec. - Twp. - Rge.

**OPERATION TO BE PERFORMED:**

☐ Tank Cleaning ☐ Sediment Oil Removal ☒ Transportation of Miscellaneous Hydrocarbons

Operator or Owner Representative authorizing work JAMES KING

Date Work to be Performed 9-24-02

**TANK CLEANING DATA** Tank Number \_\_\_\_\_ Volume \_\_\_\_\_

Tank Type \_\_\_\_\_ Volume Below Load Line \_\_\_\_\_

**SEDIMENT OIL OR MISCELLANEOUS HYDROCARBON DATA**

Sediment Oil from: ☐ Pit ☐ Cellar ☐ Other

**MISCELLANEOUS OIL**

Tank Bottoms From: ☐ Pipeline Station ☐ Crude Terminal ☐ Refinery ☐ Other

Catchings From: ☐ Gasoline Plant ☐ Gathering Lines ☐ Salt Water Disposal System ☒ Other

☐ Pipeline Break Oil or Spill

\*Other (Explain) HAULED SLOP OIL FROM BOOSTER

**VOLUME AND DESTINATION:**

Estimated Volume 125 Bbls. Field test volume of good oil 10% BS&W Bbls.  
(Not required prior to Division approval)

Destination (Name and Location of treating plant or other facility) GANDY PLANT WM-1-025  
SEC 11, T-10-S, R-35-E

**DESTRUCTION OF SEDIMENT OIL BY:** ☐ Burning ☐ Pit Disposal ☐ Use on Roads or firewalls ☐ Other

(Explain) \_\_\_\_\_

Location of Destruction \_\_\_\_\_

Justification of Destruction \_\_\_\_\_

**CERTIFICATION: (APPLICATION MAY BE MADE BY EITHER OF THE FOLLOWING)**

I hereby certify that the information above is true and complete to the best of my knowledge and belief.

Owner DYNEGY MIDSTREAM SERVICES

Transporter GANDY CORPORATION

By \_\_\_\_\_

Address BOX 827, TATUM, NM 88267

Title \_\_\_\_\_

Signature [Signature]

Date \_\_\_\_\_

Title BKKP Date 9-24-02

**OIL CONSERVATION DIVISION**

VERBAL BY MARIE

Approved By Marie Peterson Title GEOLOGICAL / PETROLEUM

TECHNICIAN

Date

**SEP 26 2002**

A COPY OF THIS FORM MUST BE ON LOCATION DURING TANK CLEANING, REMOVAL OF SEDIMENT OIL OR MISCELLANEOUS HYDROCARBONS, AND MUST BE PRESENTED WITH TANK BOTTOMS, SEDIMENT OIL OR MISCELLANEOUS HYDROCARBONS AT THE TREATING PLANT TO WHICH IT IS DELIVERED.

**DISTRIBUTION BY OCD**

	Santa Fe
	File
	Operator
	Transporter (2)

District I  
1625 N. French Dr., Hobbs, NM 88240  
District II  
1301 W. Grand Avenue, Artesia, NM 88210  
District III  
1000 Rio Brazos Road, Aztec, NM 87410  
District IV  
1220 S. St. Francis Dr., Santa Fe, NM 87505

State of New Mexico  
Energy Minerals and Natural Resources

Oil Conservation Division  
1220 South St. Francis Dr.  
Santa Fe, NM 87505

Form C-117 A  
Revised March 17, 1999

Submit 5 Copies to  
Appropriate District Office

PERMIT NO. H-25220

**TANK CLEANING, SEDIMENT OIL REMOVAL, TRANSPORTATION OF MISCELLANEOUS HYDROCARBONS AND DISPOSAL PERMIT**

Operator or Owner DYNEGY MIDSTREAM SERVICES Address BOX 1689, LOVINGTON, NM 88260  
Lease or Facility Name SAUNDERS PLANT Location SEC 34 T-14-S, R-33-E  
U.L. - Sec. - Twp. - Rgt.

**OPERATION TO BE PERFORMED:**

☐ Tank Cleaning ☐ Sediment Oil Removal ☒ Transportation of Miscellaneous Hydrocarbons

Operator or Owner Representative authorizing work GORDON ALSTATT

Date Work to be Performed 9-23-02

**TANK CLEANING DATA**

Tank Number \_\_\_\_\_

Volume \_\_\_\_\_

Tank Type \_\_\_\_\_

Volume Below Load Line \_\_\_\_\_

**SEDIMENT OIL OR MISCELLANEOUS HYDROCARBON DATA**

Sediment Oil from: ☐ Pit ☐ Celler ☐ Other

**MISCELLANEOUS OIL**

Tank Bottoms From: ☐ Pipeline Station ☐ Crude Terminal ☐ Refinery ☒ Other

Catchings From: ☐ Gasoline Plant ☐ Gathering Lines ☐ Salt Water Disposal System ☐ Other

☐ Pipeline Break Oil or Spill

\*Other (Explain)

HAULED SLOP OIL FROM PLANT

**VOLUME AND DESTINATION:**

Estimated Volume 360 Bbls.

Field test volume of good oil 2.3% BS&W Bbls.

(Not required prior to Division approval)

Destination (Name and Location of treating plant or other facility) GANDY PLANT WM-1-025

SEC 11, T-10-S, R-35-E

**DESTRUCTION OF SEDIMENT OIL BY:**

☐ Burning ☐ Pit Disposal ☐ Use on Roads or firewalls ☐ Other

(Explain) \_\_\_\_\_

Location of Destruction \_\_\_\_\_

Justification of Destruction \_\_\_\_\_

**CERTIFICATION: (APPLICATION MAY BE MADE BY EITHER OF THE FOLLOWING)**

I hereby certify that the information above is true and complete to the best of my knowledge and belief.

Owner DYNEGY MIDSTREAM SERVICES

Transporter GANDY CORPORATION

By \_\_\_\_\_

Address BOX 827, TATUM, NM 88267

Title \_\_\_\_\_

Signature [Signature]

Date \_\_\_\_\_

Title BKKP Date 9-24-02

**OIL CONSERVATION DIVISION**

Approved By [Signature]

Title MARIE PETERSON  
GEOLOGICAL / PETROLEUM  
TECHNICIAN

Date SEP 26 2002

A COPY OF THIS FORM MUST BE ON LOCATION DURING TANK CLEANING, REMOVAL OF SEDIMENT OIL OR MISCELLANEOUS HYDROCARBONS, AND MUST BE PRESENTED WITH TANK BOTTOMS, SEDIMENT OIL OR MISCELLANEOUS HYDROCARBONS AT THE TREATING PLANT TO WHICH IT IS DELIVERED.

DISTRIBUTION BY OCD	
	Santa Fe
	File
	Operator
	Transporter (2)

District I  
1625 N. French Dr., Hobbs, NM 88240  
District II  
1301 W. Grand Avenue, Artesia, NM 88210  
District III  
1000 Rio Brazos Road, Aztec, NM 87410  
District IV  
1220 S. St. Francis Dr., Santa Fe, NM 87505

State of New Mexico  
Energy Minerals and Natural Resources

Oil Conservation Division  
1220 South St. Francis Dr.  
Santa Fe, NM 87505

Form C-117 A  
Revised March 17, 1999

Submit 5 Copies to  
Appropriate District Office

PERMIT NO. H-25212

**TANK CLEANING, SEDIMENT OIL REMOVAL, TRANSPORTATION OF MISCELLANEOUS HYDROCARBONS AND DISPOSAL PERMIT**

Operator or Owner DYNEGY MIDSTREAM SERVICES Address BOX 1689, LOVINGTON, NM 88260

Lease or Facility Name BLUITT PLANT Location SEC 15, T-8-S, R-36-E  
U.L. - Sec. - Twp. - Rge.

**OPERATION TO BE PERFORMED:**

☐ Tank Cleaning ☐ Sediment Oil Removal ☒ Transportation of Miscellaneous Hydrocarbons

Operator or Owner Representative authorizing work RALPH ENGLAND

Date Work to be Performed 9-19-02

**TANK CLEANING DATA**

Tank Number \_\_\_\_\_

Volume \_\_\_\_\_

Tank Type \_\_\_\_\_

Volume Below Load Line \_\_\_\_\_

**SEDIMENT OIL OR MISCELLANEOUS HYDROCARBON DATA**

Sediment Oil from: ☐ Pit ☐ Cellar ☐ Other

**MISCELLANEOUS OIL**

Tank Bottoms From: ☐ Pipeline Station ☐ Crude Terminal ☐ Refinery ☐ Other\*

Catchings From: ☐ Gasoline Plant ☐ Gathering Lines ☐ Salt Water Disposal System ☒ Other\*

☐ Pipeline Break Oil or Spill

\*Other (Explain) CAUGHT FLUID FROM PIGGING OF LINE

**VOLUME AND DESTINATION:**

Estimated Volume 190 Bbls.

Field test volume of good oil 62% BS&W Bbls.  
(Not required prior to Division approval)

Destination (Name and Location of treating plant or other facility) GANDY PLANT WM-1-025

SEC 11, T-10-S, R-35-E

**DESTRUCTION OF SEDIMENT OIL BY:**

☐ Burning ☐ Pit Disposal ☐ Use on Roads or firewalls ☐ Other

(Explain) \_\_\_\_\_

Location of Destruction \_\_\_\_\_

Justification of Destruction \_\_\_\_\_

**CERTIFICATION: (APPLICATION MAY BE MADE BY EITHER OF THE FOLLOWING)**

I hereby certify that the information above is true and complete to the best of my knowledge and belief.

Owner DYNEGY MIDSTREAM SERVICES

Transporter GANDY CORPORATION

By \_\_\_\_\_

Address BOX 827, TATUM, NM 88267

Title \_\_\_\_\_

Signature [Signature]

Date \_\_\_\_\_

Title BKKP

Date 9-24-02

**OIL CONSERVATION DIVISION VERBAL BY MARIE**

Approved By [Signature]

MARIE PETERSON  
Title GEOLOGICAL / PETROLEUM  
TECHNICIAN

Date \_\_\_\_\_

SEP 26 2002

A COPY OF THIS FORM MUST BE ON LOCATION DURING TANK CLEANING, REMOVAL OF SEDIMENT OIL OR MISCELLANEOUS HYDROCARBONS, AND MUST BE PRESENTED WITH TANK BOTTOMS, SEDIMENT OIL OR MISCELLANEOUS HYDROCARBONS AT THE TREATING PLANT TO WHICH IT IS DELIVERED.

DISTRIBUTION BY OCD	
	Santa Fe
	File
	Operator
	Transporter (2)

District I  
1625 N. French Dr., Hobbs, NM 88240  
District II  
1301 W. Grand Avenue, Artesia, NM 88210  
District III  
1000 Rio Brazos Road, Aztec, NM 87410  
District IV  
1220 S. St. Francis Dr., Santa Fe, NM 87505

State of New Mexico  
Energy Minerals and Natural Resources

Form C-117 A  
Revised March 17, 1999

Oil Conservation Division  
1220 South St. Francis Dr.  
Santa Fe, NM 87505

Submit 5 Copies to  
Appropriate District Office

PERMIT NO. H-25211

**TANK CLEANING, SEDIMENT OIL REMOVAL, TRANSPORTATION OF MISCELLANEOUS HYDROCARBONS AND DISPOSAL PERMIT**

Operator or Owner DYNEGY MIDSTREAM SERVICES Address BOX 1689, LOVINGTON, NM 88260  
Lease or Facility Name VADA PLANT Location SEC 26, T-10-S, R-33-E  
U.L. - Sec. - Twp. - Rge.

**OPERATION TO BE PERFORMED:**

☐ Tank Cleaning ☐ Sediment Oil Removal ☒ Transportation of Miscellaneous Hydrocarbons

Operator or Owner Representative authorizing work MIKE MERONEY

Date Work to be Performed 9-20-02  
TANK CLEANING DATA Tank Number \_\_\_\_\_ Volume \_\_\_\_\_

Tank Type \_\_\_\_\_ Volume Below Load Line \_\_\_\_\_  
SEDIMENT OIL OR MISCELLANEOUS HYDROCARBON DATA

Sediment Oil from: ☐ Pit ☐ Celler ☐ Other

MISCELLANEOUS OIL  
Tank Bottoms From: ☐ Pipeline Station ☐ Crude Terminal ☐ Refinery ☐ Other\*

Catchings From: ☐ Gasoline Plant ☐ Gathering Lines ☐ Salt Water Disposal System ☒ Other\*  
☐ Pipeline Break Oil or Spill

\*Other (Explain) HAULED SLOP OIL FROM PLANT

VOLUME AND DESTINATION: Estimated Volume 530 Bbls. Field test volume of good oil 25% BS&W Bbls.  
(Not required prior to Division approval)

Destination (Name and Location of treating plant or other facility) GANDY PLANT WM-1-025  
SEC 11, T-10-S, R-35-E

DESTRUCTION OF SEDIMENT OIL BY: ☐ Burning ☐ Pit Disposal ☐ Use on Roads or firewalls ☐ Other

(Explain) \_\_\_\_\_

Location of Destruction \_\_\_\_\_

Justification of Destruction \_\_\_\_\_

**CERTIFICATION:** (APPLICATION MAY BE MADE BY EITHER OF THE FOLLOWING)  
hereby certify that the information above is true and complete to the best of my knowledge and belief.

Owner DYNEGY MIDSTREAM SERVICES Transporter GANDY CORPORATION  
By \_\_\_\_\_ Address BOX 827, TATUM, NM 88267  
Title \_\_\_\_\_ Signature [Signature]  
Date \_\_\_\_\_ Title BKKP Date 9-24-02

IL CONSERVATION DIVISION VERBAL BY MARIE

proved By [Signature] Title GEOLOGICAL / PETROLEUM Date \_\_\_\_\_  
TECHNICIAN

COPY OF THIS FORM MUST BE ON LOCATION DURING TANK CLEANING, REMOVAL OF SEDIMENT OIL OR MISCELLANEOUS HYDROCARBONS, AND MUST BE PRESENTED WITH TANK BOTTOMS, SEDIMENT OIL OR MISCELLANEOUS HYDROCARBONS AT THE TREATING PLANT TO WHICH IT IS DELIVERED.

SEP 26 2002

DISTRIBUTION BY OCD	
	Santa Fe
	File
	Operator
	Transporter (2)



District I  
1625 N. French Dr., Hobbs, NM 88240  
District II  
1301 W. Grand Avenue, Artesia, NM 88210  
District III  
1000 Rio Brazos Road, Aztec, NM 87410  
District IV  
1220 S. St. Francis Dr., Santa Fe, NM 87505

State of New Mexico  
Energy Minerals and Natural Resources

Oil Conservation Division  
1220 South St. Francis Dr.  
Santa Fe, NM 87505

Form C-117 A  
Revised March 17, 1999

Submit 5 Copies to  
Appropriate District Office

PERMIT NO. H-25206

**TANK CLEANING, SEDIMENT OIL REMOVAL, TRANSPORTATION OF MISCELLANEOUS HYDROCARBONS AND DISPOSAL PERMIT**

Operator or Owner DYNEGY MIDSTREAM SERVICES Address BOX 1689, LOVINGTON, NM 88260  
Lease or Facility Name MILNESAND BOOSTER Location SEC 18, T-8-S, R-34-E  
U.L. - Sec. - Twp. - Rge.

**OPERATION TO BE PERFORMED:**

☐ Tank Cleaning ☐ Sediment Oil Removal ☒ Transportation of Miscellaneous Hydrocarbons

Operator or Owner Representative authorizing work RALPH ENGLAND

Date Work to be Performed 9-17-02

**TANK CLEANING DATA** Tank Number \_\_\_\_\_ Volume \_\_\_\_\_

Tank Type \_\_\_\_\_ Volume Below Load Line \_\_\_\_\_

**SEDIMENT OIL OR MISCELLANEOUS HYDROCARBON DATA**

Sediment Oil from: ☐ Pit ☐ Cellar ☐ Other

**MISCELLANEOUS OIL**

Tank Bottoms From: ☐ Pipeline Station ☐ Crude Terminal ☐ Refinery ☐ Other\*

Catchings From: ☐ Gasoline Plant ☐ Gathering Lines ☐ Salt Water Disposal System ☒ Other\*

☐ Pipeline Break Oil or Spill

\*Other (Explain) HAULED FROM FRAC TANK AT BOOSTER SITE

**VOLUME AND DESTINATION:** Estimated Volume 250 Bbls. Field test volume of good oil 15% BS&W Bbls.  
(Not required prior to Division approval)

Destination (Name and Location of treating plant or other facility) GANDY PLANT WM-1-025

SEC 11, T-10-S, R-35-E

**DESTRUCTION OF SEDIMENT OIL BY:** ☐ Burning ☐ Pit Disposal ☐ Use on Roads or firewalls ☐ Other

(Explain) \_\_\_\_\_

Location of Destruction \_\_\_\_\_

Justification of Destruction \_\_\_\_\_

**CERTIFICATION: (APPLICATION MAY BE MADE BY EITHER OF THE FOLLOWING)**

I hereby certify that the information above is true and complete to the best of my knowledge and belief.

Owner \_\_\_\_\_ Transporter GANDY CORPORATION

By \_\_\_\_\_ Address BOX 827, TATUM, NM 88267

Title \_\_\_\_\_ Signature Marie Peterson

Date \_\_\_\_\_ Title BKKP Date 9-19-02

**OIL CONSERVATION DIVISION**

VERBAL BY MARIE

Approved By Marie Peterson Title GEOLOGICAL / PETROLEUM  
TECHNICIAN

MARIE PETERSON

Date 9/22-02

A COPY OF THIS FORM MUST BE ON LOCATION DURING TANK CLEANING, REMOVAL OF SEDIMENT OIL OR MISCELLANEOUS HYDROCARBONS, AND MUST BE PRESENTED WITH TANK BOTTOMS, SEDIMENT OIL OR MISCELLANEOUS HYDROCARBONS AT THE TREATING PLANT TO WHICH IT IS DELIVERED.

**DISTRIBUTION BY OCD**

	Santa Fe
	File
	Operator
	Transporter (2)

District I  
1625 N. French Dr., Hobbs, NM 88240  
District II  
1301 W. Grand Avenue, Artesia, NM 88210  
District III  
1000 Rio Brazos Road, Aztec, NM 87410  
District IV  
1220 S. St. Francis Dr., Santa Fe, NM 87505

State of New Mexico  
Energy Minerals and Natural Resources

Oil Conservation Division  
1220 South St. Francis Dr.  
Santa Fe, NM 87505

Form C-117 A  
Revised March 17, 1999

Submit 5 Copies to  
Appropriate District Office

PERMIT NO. H-25197

**TANK CLEANING, SEDIMENT OIL REMOVAL, TRANSPORTATION OF MISCELLANEOUS HYDROCARBONS AND DISPOSAL PERMIT**

Operator or Owner DYNEGY MIDSTREAM SERVICES Address BOX 1689, LOVINGTON, NM 88260

Lease or Facility Name VADA PLANT Location SEC 26, T-10-S, R-33-E  
U.L. - Soc. - Twp. - Rge.

**OPERATION TO BE PERFORMED:**

☐ Tank Cleaning ☐ Sediment Oil Removal ☒ Transportation of Miscellaneous Hydrocarbons

Operator or Owner Representative authorizing work BOB SINGLETON

Date Work to be Performed 9-13-02

TANK CLEANING DATA Tank Number \_\_\_\_\_ Volume \_\_\_\_\_

Tank Type \_\_\_\_\_ Volume Below Load Line \_\_\_\_\_

**SEDIMENT OIL OR MISCELLANEOUS HYDROCARBON DATA**

Sediment Oil from: ☐ Pit ☐ Celler ☐ Other

**MISCELLANEOUS OIL**

Tank Bottoms From: ☐ Pipeline Station ☐ Crude Terminal ☐ Refinery ☐ Other\*

Catchings From: ☐ Gasoline Plant ☐ Gathering Lines ☐ Salt Water Disposal System ☒ Other\*

☐ Pipeline Break Oil or Spill

\*Other (Explain)

HAULED SLOP OIL FROM PLANT

**VOLUME AND DESTINATION:**

Estimated Volume 380 Bbls. Field test volume of good oil 10% BS&W Bbls.  
(Not required prior to Division approval)

Destination (Name and Location of treating plant or other facility) GANDY PLANT WM-1-025

SEC 11, T-10-S, R-35-E

**DESTRUCTION OF SEDIMENT OIL BY:** ☐ Burning ☐ Pit Disposal ☐ Use on Roads or firewalls ☐ Other

(Explain)

Location of Destruction \_\_\_\_\_

Justification of Destruction \_\_\_\_\_

**CERTIFICATION: (APPLICATION MAY BE MADE BY EITHER OF THE FOLLOWING)**

hereby certify that the information above is true and complete to the best of my knowledge and belief.

Owner DYNEGY MIDSTREAM SERVICES

Transporter GANDY CORPORATION

By \_\_\_\_\_

Address BOX 827, TATUM, NM 88267

Title \_\_\_\_\_

Signature [Signature]

Date \_\_\_\_\_

Title BKKP Date 9-16-02


**IL CONSERVATION DIVISION** VERBAL BY MARIE

proved By Marie Peterson Title MARIE PETERSON  
GEOLOGICAL / PETROLEUM  
TECHNICIAN

Date \_\_\_\_\_

COPY OF THIS FORM MUST BE ON LOCATION DURING TANK CLEANING, REMOVAL OF SEDIMENT OIL OR MISCELLANEOUS HYDROCARBONS, AND MUST BE PRESENTED WITH TANK BOTTOMS, SEDIMENT OIL OR MISCELLANEOUS HYDROCARBONS AT THE TREATING PLANT TO WHICH IT IS DELIVERED.

DISTRIBUTION BY OCD	
	Santa Fe
	File
	Operator
	Transporter (2)



District I  
1625 N. French Dr., Hobbs, NM 88240  
District II  
1301 W. Grand Avenue, Artesia, NM 88210  
District III  
1000 Rio Brazos Road, Aztec, NM 87410  
District IV  
1220 S. St. Francis Dr., Santa Fe, NM 87505

State of New Mexico  
Energy Minerals and Natural Resources

Oil Conservation Division  
1220 South St. Francis Dr.  
Santa Fe, NM 87505

Form C-117 A  
Revised March 17, 1999

Submit 5 Copies to  
Appropriate District Office

PERMIT NO. H-25194

**TANK CLEANING, SEDIMENT OIL REMOVAL, TRANSPORTATION OF MISCELLANEOUS HYDROCARBONS AND DISPOSAL PERMIT**

Operator or Owner DYNEGY MIDSTREAM SERVICES Address BOX 1689, LOVINGTON, NM 88260  
Lease or Facility Name SAUNDERS PLANT Location SEC 34 T-14-S, R-33-E  
U.L. - Sec. - Twp. - Rge.

**OPERATION TO BE PERFORMED:**

☐ Tank Cleaning ☐ Sediment Oil Removal ☒ Transportation of Miscellaneous Hydrocarbons

Operator or Owner Representative authorizing work GORDON ALSTATT

Date Work to be Performed 9-12-02

**TANK CLEANING DATA** Tank Number \_\_\_\_\_ Volume \_\_\_\_\_

Tank Type \_\_\_\_\_ Volume Below Load Line \_\_\_\_\_  
**SEDIMENT OIL OR MISCELLANEOUS HYDROCARBON DATA**

Sediment Oil from: ☐ Pit ☐ Celler ☐ Other

**MISCELLANEOUS OIL**  
Tank Bottoms From: ☐ Pipeline Station ☐ Crude Terminal ☐ Refinery ☒ Other

Catchings From: ☐ Gasoline Plant ☐ Gushing Lines ☐ Salt Water Disposal System ☐ Other

☐ Pipeline Break Oil or Spill

\*Other (Explain) HAULED SLOP OIL FROM PLANT

**VOLUME AND DESTINATION:** Estimated Volume 180 Bbls. Field test volume of good oil 15% BS&W Bbls.  
(Not required prior to Division approval)

Destination (Name and Location of treating plant or other facility) GANDY PLANT WM-1-025

SEC 11, T-10-S, R-35-E

**DESTRUCTION OF SEDIMENT OIL BY:** ☐ Burning ☐ Pit Disposal ☐ Use on Roads or firewalls ☐ Other

(Explain) \_\_\_\_\_

Location of Destruction \_\_\_\_\_

Justification of Destruction \_\_\_\_\_

**CERTIFICATION: (APPLICATION MAY BE MADE BY EITHER OF THE FOLLOWING)**

I hereby certify that the information above is true and complete to the best of my knowledge and belief.

Owner DYNEGY MIDSTREAM SERVICES Transporter GANDY CORPORATION

By \_\_\_\_\_ Address BOX 827, TATUM, NM 88267

Title \_\_\_\_\_ Signature Rue M arch

Date \_\_\_\_\_ Title BKKP Date 9-16-02

**OIL CONSERVATION DIVISION**

Approved By Marie Peterson Title MARIE PETERSON  
GEOLOGICAL / PETROLEUM  
TECHNICIAN Date SEP 18 2002

A COPY OF THIS FORM MUST BE ON LOCATION DURING TANK CLEANING, REMOVAL OF SEDIMENT OIL OR MISCELLANEOUS HYDROCARBONS, AND MUST BE PRESENTED WITH TANK BOTTOMS, SEDIMENT OIL OR MISCELLANEOUS HYDROCARBONS AT THE TREATING PLANT TO WHICH IT IS DELIVERED.

DISTRIBUTION BY OCD	
	Santa Fe
	File
	Operator
	Transporter (2)

District I  
1625 N. French Dr., Hobbs, NM 88240  
District II  
1301 W. Grand Avenue, Artesia, NM 88210  
District III  
1000 Rio Brazos Road, Aztec, NM 87410  
District IV  
1220 S. St. Francis Dr., Santa Fe, NM 87505

State of New Mexico  
Energy Minerals and Natural Resources

Oil Conservation Division  
1220 South St. Francis Dr.  
Santa Fe, NM 87505

Form C-117 A  
Revised March 17, 1999

Submit 5 Copies to  
Appropriate District Office

PERMIT NO. H-25192

TANK CLEANING, SEDIMENT OIL REMOVAL, TRANSPORTATION OF MISCELLANEOUS HYDROCARBONS AND DISPOSAL PERMIT

Operator or Owner DYNEGY MIDSTREAM SERVICES Address BOX 1689, LOVINGTON, NM 88260  
Lease or Facility Name SAUNDERS PLANT Location SEC 34 T-14-S, R-33-E  
U.L. - Sec. - Twp. - Rge.

OPERATION TO BE PERFORMED:

☐ Tank Cleaning ☐ Sediment Oil Removal ☒ Transportation of Miscellaneous Hydrocarbons

Operator or Owner Representative authorizing work GORDON ALSTATT

Date Work to be Performed 9-11-02

TANK CLEANING DATA Tank Number \_\_\_\_\_ Volume \_\_\_\_\_

Tank Type \_\_\_\_\_ Volume Below Load Line \_\_\_\_\_  
SEDIMENT OIL OR MISCELLANEOUS HYDROCARBON DATA

Sediment Oil from: ☐ Pit ☐ Celler ☐ Other


MISCELLANEOUS OIL

Tank Bottoms From: ☐ Pipeline Station ☐ Crude Terminal ☐ Refinery ☒ Other\*

Catchings From: ☐ Gasoline Plant ☐ Gathering Lines ☐ Salt Water Disposal System ☐ Other\*

☐ Pipeline Break Oil or Spill

\*Other (Explain) HAULED SLOP OIL FROM PLANT



VOLUME AND DESTINATION: Estimated Volume 360 Bbls. Field test volume of good oil 19%BS&W Bbls.  
(Not required prior to Division approval)

Destination (Name and Location of treating plant or other facility) GANDY PLANT WM-1-025  
SEC 11, T-10-S, R-35-E

DESTRUCTION OF SEDIMENT OIL BY: ☐ Burning ☐ Pit Disposal ☐ Use on Roads or firewalls ☐ Other

(Explain) \_\_\_\_\_

Location of Destruction \_\_\_\_\_

Justification of Destruction \_\_\_\_\_

CERTIFICATION: (APPLICATION MAY BE MADE BY EITHER OF THE FOLLOWING)

I hereby certify that the information above is true and complete to the best of my knowledge and belief.

Owner DYNEGY MIDSTREAM SERVICES

Transporter GANDY CORPORATION

By \_\_\_\_\_

Address BOX 827, TATUM, NM 88267

Title \_\_\_\_\_

Signature Marie Peterson

Date \_\_\_\_\_

Title BKKP Date 9-16-02

OIL CONSERVATION DIVISION VERBAL BY MARIE

Approved By Marie Peterson Title GEOLOGICAL / PETROLEUM  
TECHNICIAN

Date SEP 18 2002

A COPY OF THIS FORM MUST BE ON LOCATION DURING TANK CLEANING, REMOVAL OF SEDIMENT OIL OR MISCELLANEOUS HYDROCARBONS, AND MUST BE PRESENTED WITH TANK BOTTOMS, SEDIMENT OIL OR MISCELLANEOUS HYDROCARBONS AT THE TREATING PLANT TO WHICH IT IS DELIVERED.

DISTRIBUTION BY OCD	
	Santa Fe
	File
	Operator
	Transporter (2)

District I  
1625 N. French Dr., Hobbs, NM 88240  
District II  
1301 W. Grand Avenue, Artesia, NM 88210  
District III  
1000 Rio Brazos Road, Aztec, NM 87410  
District IV  
1220 S. St. Francis Dr., Santa Fe, NM 87505

State of New Mexico  
Energy Minerals and Natural Resources

Oil Conservation Division  
1220 South St. Francis Dr.  
Santa Fe, NM 87505

Form C-117 A  
Revised March 17, 1999

Submit 5 Copies to  
Appropriate District Office

PERMIT NO. H-25185

**TANK CLEANING, SEDIMENT OIL REMOVAL, TRANSPORTATION OF MISCELLANEOUS HYDROCARBONS AND DISPOSAL PERMIT**

Operator or Owner DYNEGY MIDSTREAM SERVICES Address BOX 1689, LOVINGTON, NM 88260

Lease or Facility Name VADA PLANT Location SEC 26, T-10-S, R-33-E  
U.L. - Sec. - Twp. - Rge.

**OPERATION TO BE PERFORMED:**

☐ Tank Cleaning ☐ Sediment Oil Removal ☒ Transportation of Miscellaneous Hydrocarbons

Operator or Owner Representative authorizing work MIKE MERONEY

Date Work to be Performed 9-10-02

TANK CLEANING DATA Tank Number \_\_\_\_\_ Volume \_\_\_\_\_

Tank Type \_\_\_\_\_ Volume Below Load Line \_\_\_\_\_  
SEDIMENT OIL OR MISCELLANEOUS HYDROCARBON DATA

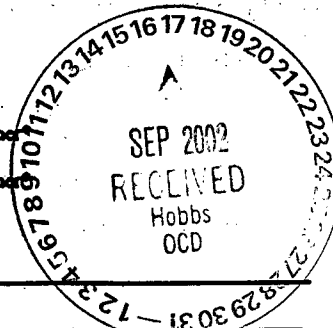
Sediment Oil from: ☐ Pit ☐ Celler ☐ Other

MISCELLANEOUS OIL  
Tank Bottoms From: ☐ Pipeline Station ☐ Crude Terminal ☐ Refinery ☐ Other

Catchings From: ☐ Gasoline Plant ☐ Gathering Lines ☐ Salt Water Disposal System ☒ Other

☐ Pipeline Break Oil or Spill

\*Other (Explain) HAULED SLOP OIL FROM PLANT



**VOLUME AND DESTINATION:** Estimated Volume 570 Bbls. Field test volume of good oil 5% BS&W Bbls.  
(Not required prior to Division approval)

Destination (Name and Location of treating plant or other facility) GANDY PLANT WM-1-025  
SEC 11, T-10-S, R-35-E

**DESTRUCTION OF SEDIMENT OIL BY:** ☐ Burning ☐ Pit Disposal ☐ Use on Roads or firewalls ☐ Other

(Explain) \_\_\_\_\_

Location of Destruction \_\_\_\_\_

Justification of Destruction \_\_\_\_\_

**CERTIFICATION:** (APPLICATION MAY BE MADE BY EITHER OF THE FOLLOWING)  
hereby certify that the information above is true and complete to the best of my knowledge and belief.

Owner DYNEGY MIDSTREAM SERVICES

Transporter GANDY CORPORATION

By \_\_\_\_\_

Address BOX 827, TATUM, NM 88267

Title \_\_\_\_\_

Signature [Signature]

Date \_\_\_\_\_

Title BKKP Date 9-16-02

**IL CONSERVATION DIVISION** VERBAL BY MARIE

proved By Marie Peterson Title MARIE PETERSON  
GEOLOGICAL / PETROLEUM  
TECHNICIAN

Date SEP 18 2002

COPY OF THIS FORM MUST BE ON LOCATION DURING TANK CLEANING, REMOVAL OF SEDIMENT OIL OR MISCELLANEOUS HYDROCARBONS, AND MUST BE PRESENTED WITH TANK BOTTOMS, SEDIMENT OIL OR MISCELLANEOUS HYDROCARBONS AT THE TREATING PLANT TO WHICH IT IS DELIVERED.

DISTRIBUTION BY OCD	
	Santa Fe
	File
	Operator
	Transporter (2)

District I  
1625 N. French Dr., Hobbs, NM 88240  
District II  
1301 W. Grand Avenue, Artesia, NM 88210  
District III  
1000 Rio Brazos Road, Aztec, NM 87410  
District IV  
1220 S. St. Francis Dr., Santa Fe, NM 87505

State of New Mexico  
Energy Minerals and Natural Resources

Oil Conservation Division  
1220 South St. Francis Dr.  
Santa Fe, NM 87505

Form C-117 A  
Revised March 17, 1999

Submit 5 Copies to  
Appropriate District Office

PERMIT NO. H-25183

**TANK CLEANING, SEDIMENT OIL REMOVAL, TRANSPORTATION OF MISCELLANEOUS HYDROCARBONS AND DISPOSAL PERMIT**

Operator or Owner DYNEGY MIDSTREAM SERVICES Address BOX 1689, LOVINGTON, NM 88260

Lease or Facility Name VADA PLANT Location SEC 26, T-10-S, R-33-E  
U.L. - Sec. - Twp. - Rge.

**OPERATION TO BE PERFORMED:**

☐ Tank Cleaning ☐ Sediment Oil Removal ☒ Transportation of Miscellaneous Hydrocarbons

Operator or Owner Representative authorizing work BOB SINGLETON

Date Work to be Performed 9-9-02

TANK CLEANING DATA Tank Number \_\_\_\_\_ Volume \_\_\_\_\_

Tank Type \_\_\_\_\_ Volume Below Load Line \_\_\_\_\_  
SEDIMENT OIL OR MISCELLANEOUS HYDROCARBON DATA

Sediment Oil from: ☐ Pit ☐ Celler ☐ Other

MISCELLANEOUS OIL

Tank Bottoms From: ☐ Pipeline Station ☐ Crude Terminal ☐ Refinery ☐ Other\*

Catchings From: ☐ Gasoline Plant ☐ Gathering Lines ☐ Salt Water Disposal System ☒ Other\*

☐ Pipeline Break Oil or Spill

\*Other (Explain) \_\_\_\_\_

HAULED SLOP OIL FROM PLANT

VOLUME AND DESTINATION: Estimated Volume 190 Bbls. Field test volume of good oil 38% BSRW Bbls.  
(Not required prior to Division approval)

Destination (Name and Location of treating plant or other facility) GANDY PLANT WM-1-025

SEC 11, T-10-S, R-35-E

DESTRUCTION OF SEDIMENT OIL BY: ☐ Burning ☐ Pit Disposal ☐ Use on Roads or firewalls ☐ Other

(Explain) \_\_\_\_\_

Location of Destruction \_\_\_\_\_

Justification of Destruction \_\_\_\_\_

**CERTIFICATION: (APPLICATION MAY BE MADE BY EITHER OF THE FOLLOWING)**

herby certify that the information above is true and complete to the best of my knowledge and belief.

Owner DYNEGY MIDSTREAM SERVICES

Transporter GANDY CORPORATION

By \_\_\_\_\_

Address BOX 827, TATUM, NM 88267

Title \_\_\_\_\_

Signature [Signature]

Date \_\_\_\_\_

Title BKKP Date 09-16-02

IL CONSERVATION DIVISION VERBAL BY MARIE

proved By Marie Peterson Title GEOLOGICAL / PETROLEUM  
TECHNICIAN

SEP 18 2002

COPY OF THIS FORM MUST BE ON LOCATION DURING TANK CLEANING, REMOVAL OF SEDIMENT OIL OR MISCELLANEOUS HYDROCARBONS, AND MUST BE PRESENTED WITH TANK BOTTOMS, SEDIMENT OIL OR MISCELLANEOUS HYDROCARBONS AT THE TREATING PLANT TO WHICH IT IS DELIVERED.

DISTRIBUTION BY OCD	
	Santa Fe
	File
	Operator
	Transporter (2)

District I  
1625 N. French Dr., Hobbs, NM 88240  
District II  
1301 W. Grand Avenue, Artesia, NM 88210  
District III  
1000 Rio Brazos Road, Aztec, NM 87410  
District IV  
1220 S. St. Francis Dr., Santa Fe, NM 87505

State of New Mexico  
Energy Minerals and Natural Resources

Oil Conservation Division  
1220 South St. Francis Dr.  
Santa Fe, NM 87505

Form C-117 A  
Revised March 17, 1999

Submit 5 Copies to  
Appropriate District Office

PERMIT NO. H-25782

**TANK CLEANING, SEDIMENT OIL REMOVAL, TRANSPORTATION OF MISCELLANEOUS HYDROCARBONS AND DISPOSAL PERMIT**

Operator or Owner DYNEGY MIDSTREAM SERVICES Address BOX 1689, LOVINGTON, NM 88260  
Lease or Facility Name TOWNSEND BOOSTER Location SEC 9, T-16-S, R-35-E  
U.L. - Sec. - Twp. - Rge.

**OPERATION TO BE PERFORMED:**

☐ Tank Cleaning ☐ Sediment Oil Removal ☒ Transportation of Miscellaneous Hydrocarbons

Operator or Owner Representative authorizing work JAMES KING

Date Work to be Performed 9-7-02

**TANK CLEANING DATA** Tank Number \_\_\_\_\_ Volume \_\_\_\_\_

Tank Type \_\_\_\_\_ Volume Below Load Line \_\_\_\_\_

**SEDIMENT OIL OR MISCELLANEOUS HYDROCARBON DATA**

Sediment Oil from: ☐ Pit ☐ Cellar ☐ Other

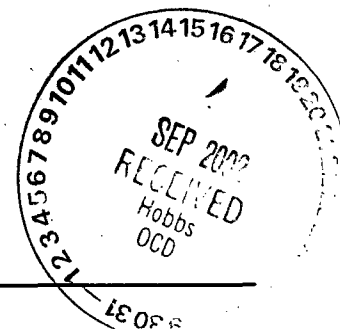
**MISCELLANEOUS OIL**

Tank Bottoms From: ☐ Pipeline Station ☐ Crude Terminal ☐ Refinery ☐ Other\*

Catchings From: ☐ Gasoline Plant ☐ Gathering Lines ☐ Salt Water Disposal System ☒ Other\*

☐ Pipeline Break Oil or Spill

\*Other (Explain) HAULED SLOP OIL FROM BOOSTER



**VOLUME AND DESTINATION:** Estimated Volume 185 Bbls. Field test volume of good oil 34% BS&W Bbls.  
(Not required prior to Division approval)

Destination (Name and Location of treating plant or other facility) GANDY PLANT WM-1-025  
SEC 11, T-10-S, R-35-E

**DESTRUCTION OF SEDIMENT OIL BY:** ☐ Burning ☐ Pit Disposal ☐ Use on Roads or firewalls ☐ Other

(Explain) \_\_\_\_\_

Location of Destruction \_\_\_\_\_

Justification of Destruction \_\_\_\_\_

**CERTIFICATION: (APPLICATION MAY BE MADE BY EITHER OF THE FOLLOWING)**

I hereby certify that the information above is true and complete to the best of my knowledge and belief.

Owner DYNEGY MIDSTREAM SERVICES Transporter GANDY CORPORATION

By \_\_\_\_\_ Address BOX 827, TATUM, NM 88267

Title \_\_\_\_\_ Signature Marie Peterson

Date \_\_\_\_\_ Title BKKP Date 9-16-02

**OIL CONSERVATION DIVISION** VERBAL BY MARIE

Approved By Marie Peterson Title MARIE PETERSON Date SEP 18 2002  
GEOLOGICAL / PETROLEUM  
TECHNICIAN

A COPY OF THIS FORM MUST BE ON LOCATION DURING TANK CLEANING, REMOVAL OF SEDIMENT OIL OR MISCELLANEOUS HYDROCARBONS, AND MUST BE PRESENTED WITH TANK BOTTOMS, SEDIMENT OIL OR MISCELLANEOUS HYDROCARBONS AT THE TREATING PLANT TO WHICH IT IS DELIVERED.

DISTRIBUTION BY OCD	
	Santa Fe
	File
	Operator
	Transporter (2)

District I  
1625 N. French Dr., Hobbs, NM 88240  
District II  
1301 W. Grand Avenue, Artesia, NM 88210  
District III  
1000 Rio Brazos Road, Aztec, NM 87410  
District IV  
1220 S. St. Francis Dr., Santa Fe, NM 87505

State of New Mexico  
Energy Minerals and Natural Resources

Oil Conservation Division  
1220 South St. Francis Dr.  
Santa Fe, NM 87505

Form C-117 A  
Revised March 17, 1999

Submit 5 Copies to  
Appropriate District Office

PERMIT NO. H-25781

**TANK CLEANING, SEDIMENT OIL REMOVAL, TRANSPORTATION OF MISCELLANEOUS HYDROCARBONS AND DISPOSAL PERMIT**

Operator or Owner TRANSWESTERN PIPELINE Address 6381 N. MAIN, ROSWELL, NM 88201  
Lease or Facility Name CURRY COUNTY-GATHERING Location SEC 8, T-1-N, R-36-E  
U.L. - Sec. - Twp. - Rge.

**OPERATION TO BE PERFORMED:**

☐ Tank Cleaning ☐ Sediment Oil Removal ☒ Transportation of Miscellaneous Hydrocarbons

Operator or Owner Representative authorizing work BUTCH BENTLEY

Date Work to be Performed 9-7-02  
**TANK CLEANING DATA** Tank Number \_\_\_\_\_ Volume \_\_\_\_\_

Tank Type \_\_\_\_\_ Volume Below Load Line \_\_\_\_\_  
**SEDIMENT OIL OR MISCELLANEOUS HYDROCARBON DATA**

Sediment Oil from: ☐ Pit ☐ Cellar ☐ Other

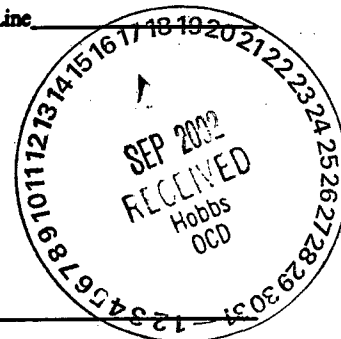
**MISCELLANEOUS OIL**

Tank Bottoms From: ☐ Pipeline Station ☐ Crude Terminal ☐ Refinery ☐ Other\*

Catchings From: ☐ Gasoline Plant ☒ Gathering Lines ☐ Salt Water Disposal System ☐ Other\*

☐ Pipeline Break Oil or Spill

\*Other (Explain) \_\_\_\_\_



**VOLUME AND DESTINATION:** Estimated Volume 20 Bbls. Field test volume of good oil 4% BS&W Bbls.  
(Not required prior to Division approval)

Destination (Name and Location of treating plant or other facility) GANDY PLANT WM-1-025

SEC 11, T-10-S, R-35-E

**DESTRUCTION OF SEDIMENT OIL BY:** ☐ Burning ☐ Pit Disposal ☐ Use on Roads or firewalls ☐ Other

(Explain) \_\_\_\_\_

Location of Destruction \_\_\_\_\_

Justification of Destruction \_\_\_\_\_

**CERTIFICATION: (APPLICATION MAY BE MADE BY EITHER OF THE FOLLOWING)**

I hereby certify that the information above is true and complete to the best of my knowledge and belief.

Owner TRANSWESTERN PIPELINE

Transporter GANDY CORPORATION

By \_\_\_\_\_

Address BOX 827, TATUM, NM 88267

Title \_\_\_\_\_

Signature Marie Peterson

Date \_\_\_\_\_

Title BKKP Date 9-16-02

**OIL CONSERVATION DIVISION** VERBAL BY MARIE

Approved By Marie Peterson Title MARIE PETERSON  
GEOLOGICAL / PETROLEUM  
TECHNICIAN

Date SEP 18 2002

A COPY OF THIS FORM MUST BE ON LOCATION DURING TANK CLEANING, REMOVAL OF SEDIMENT OIL OR MISCELLANEOUS HYDROCARBONS, AND MUST BE PRESENTED WITH TANK BOTTOMS, SEDIMENT OIL OR MISCELLANEOUS HYDROCARBONS AT THE TREATING PLANT TO WHICH IT IS DELIVERED.

DISTRIBUTION BY OCD	
	Santa Fe
	File
	Operator
	Transporter (2)



District I  
1625 N. French Dr., Hobbs, NM 88240  
District II  
1301 W. Grand Avenue, Artesia, NM 88210  
District III  
1000 Rio Brazos Road, Aztec, NM 87410  
District IV  
1220 S. St. Francis Dr., Santa Fe, NM 87505

State of New Mexico  
Energy Minerals and Natural Resources

Oil Conservation Division  
1220 South St. Francis Dr.  
Santa Fe, NM 87505

Form C-117 A  
Revised March 17, 1999

Submit 5 Copies to  
Appropriate District Office

PERMIT NO. A-13636

**TANK CLEANING, SEDIMENT OIL REMOVAL, TRANSPORTATION OF MISCELLANEOUS HYDROCARBONS AND DISPOSAL PERMIT**

Operator or Owner TRANSWESTERN PIPELINE Address 2605 W. MAIN, ARTESIA, NM 88210  
Lease or Facility Name PECOS DIAMOND Location SEC 2, T-18-S, R-27-E  
U.L. - Sec. - Twp. - Rgc.

**OPERATION TO BE PERFORMED:**

☐ Tank Cleaning ☐ Sediment Oil Removal ☒ Transportation of Miscellaneous Hydrocarbons

Operator or Owner Representative authorizing work KARL McDONALD

Date Work to be Performed 11-25-02

TANK CLEANING DATA Tank Number \_\_\_\_\_ Volume \_\_\_\_\_

Tank Type \_\_\_\_\_ Volume Below Load Line \_\_\_\_\_

**SEDIMENT OIL OR MISCELLANEOUS HYDROCARBON DATA**

Sediment Oil from: ☐ Pit ☐ Cellar ☐ Other

**MISCELLANEOUS OIL**

Tank Bottoms From: ☐ Pipeline Station ☐ Crude Terminal ☐ Refinery ☐ Other\*

Catchings From: ☐ Gasoline Plant ☐ Gathering Lines ☐ Salt Water Disposal System ☐ Other\*

☐ Pipeline Break Oil or Spill

\*Other (Explain) HAULED SLOP OIL FROM BOOSTER

**VOLUME AND DESTINATION:** Estimated Volume 149 Bbls. Field test volume of good oil 32% BS&W Bbls.  
(Not required prior to Division approval)

Destination (Name and Location of treating plant or other facility) GANDY PLANT WM-1-025

SEC 11, T-10-S, R-35-E

**DESTRUCTION OF SEDIMENT OIL BY:** ☐ Burning ☐ Pit Disposal ☐ Use on Roads or firewalls ☐ Other

(Explain) \_\_\_\_\_

Location of Destruction \_\_\_\_\_

Justification of Destruction \_\_\_\_\_

**CERTIFICATION: (APPLICATION MAY BE MADE BY EITHER OF THE FOLLOWING)**

I hereby certify that the information above is true and complete to the best of my knowledge and belief.

Owner TRANSWESTERN PIPELINE

Transporter GANDY CORPORATION

By \_\_\_\_\_

Address BOX 827, TATUM, NM 88267

Title \_\_\_\_\_

Signature Lee Mank

Date \_\_\_\_\_

Title BKKP Date 11-25-02

**OIL CONSERVATION DIVISION VERBAL BY MAE**

Approved By [Signature] Title CS

Date DEC 09 2002

A COPY OF THIS FORM MUST BE ON LOCATION DURING TANK CLEANING, REMOVAL OF SEDIMENT OIL OR MISCELLANEOUS HYDROCARBONS, AND MUST BE PRESENTED WITH TANK BOTTOMS, SEDIMENT OIL OR MISCELLANEOUS HYDROCARBONS AT THE TREATING PLANT TO WHICH IT IS DELIVERED.

DISTRIBUTION BY OCD	
<input checked="" type="checkbox"/>	Santa Fe
<input type="checkbox"/>	File
<input type="checkbox"/>	Operator
<input type="checkbox"/>	Transporter (2)

District I  
1625 N. French Dr., Hobbs, NM 88240  
District II  
1301 W. Grand Avenue, Artesia, NM 88210  
District III  
1000 Rio Brazos Road, Aztec, NM 87410  
District IV  
1220 S. St. Francis Dr., Santa Fe, NM 87505

State of New Mexico  
Energy Minerals and Natural Resources

Oil Conservation Division  
1220 South St. Francis Dr.  
Santa Fe, NM 87505

Form C-117 A  
Revised March 17, 1999

Submit 5 Copies to  
Appropriate District Office

PERMIT NO. A-13609

**TANK CLEANING, SEDIMENT OIL REMOVAL, TRANSPORTATION OF MISCELLANEOUS HYDROCARBONS AND DISPOSAL PERMIT**

Operator or Owner ELK OIL COMPANY Address BOX 310, ROSWELL, NM 88201  
Lease or Facility Name RANDALL FEE #1 Location SEC 25, T-10-S, R-27-E  
U.L. - Sec. - Twp. - Rgc.

**OPERATION TO BE PERFORMED:**

☐ Tank Cleaning ☐ Sediment Oil Removal ☒ Transportation of Miscellaneous Hydrocarbons

Operator or Owner Representative authorizing work ROCKY RAY

Date Work to be Performed 11-4-02

TANK CLEANING DATA Tank Number \_\_\_\_\_ Volume \_\_\_\_\_

Tank Type \_\_\_\_\_ Volume Below Load Line \_\_\_\_\_  
SEDIMENT OIL OR MISCELLANEOUS HYDROCARBON DATA

Sediment Oil from: ☐ Pit ☐ Cellar ☐ Other

MISCELLANEOUS OIL

Tank Bottoms From: ☐ Pipeline Station ☐ Crude Terminal ☐ Refinery ☐ Other

Catchings From: ☐ Gasoline Plant ☐ Gathering Lines ☐ Salt Water Disposal System ☐ Other

☐ Pipeline Break Oil or Spill

\*Other (Explain) \_\_\_\_\_

VOLUME AND DESTINATION: Estimated Volume 61 Bbls. Field test volume of good oil 8% BS&W Bbls.  
(Not required prior to Division approval)

Destination (Name and Location of treating plant or other facility) GANDY PLANT WM-1-025

SEC 11, T-10-S, R-35-E

DESTRUCTION OF SEDIMENT OIL BY: ☐ Burning ☐ Pit Disposal ☐ Use on Roads or firewalls ☐ Other

(Explain) \_\_\_\_\_

Location of Destruction \_\_\_\_\_

Justification of Destruction \_\_\_\_\_

**CERTIFICATION: (APPLICATION MAY BE MADE BY EITHER OF THE FOLLOWING)**

I hereby certify that the information above is true and complete to the best of my knowledge and belief.

Owner \_\_\_\_\_ Transporter GANDY CORPORATION

By \_\_\_\_\_ Address BOX 827, TATUM, NM 88267

Title \_\_\_\_\_ Signature Lue M. Ash

Date \_\_\_\_\_ Title BKKP Date 11-05-02

OIL CONSERVATION DIVISION VERBAL BY LINDA

Approved By [Signature] Title CS Date NOV 12 2002

A COPY OF THIS FORM MUST BE ON LOCATION DURING TANK CLEANING, REMOVAL OF SEDIMENT OIL OR MISCELLANEOUS HYDROCARBONS, AND MUST BE PRESENTED WITH TANK BOTTOMS, SEDIMENT OIL OR MISCELLANEOUS HYDROCARBONS AT THE TREATING PLANT TO WHICH IT IS DELIVERED.

DISTRIBUTION BY OCD	
<input checked="" type="checkbox"/>	Santa Fe
<input type="checkbox"/>	File
<input type="checkbox"/>	Operator
<input type="checkbox"/>	Transporter (2)

District I  
1625 N. French Dr., Hobbs, NM 88240  
District II  
1301 W. Grand Avenue, Artesia, NM 88210  
District III  
1000 Rio Brazos Road, Aztec, NM 87410  
District IV  
1220 S. St. Francis Dr., Santa Fe, NM 87505

State of New Mexico  
Energy Minerals and Natural Resources

Oil Conservation Division  
1220 South St. Francis Dr.  
Santa Fe, NM 87505

Form C-117 A  
Revised March 17, 1999

Submit 5 Copies to  
Appropriate District Office

PERMIT NO. A-13586

**TANK CLEANING, SEDIMENT OIL REMOVAL, TRANSPORTATION OF MISCELLANEOUS HYDROCARBONS AND DISPOSAL PERMIT**

Operator or Owner MELVIN TURNBOW Address 1724 W. 18th, PORTALES, NM 88130  
Lease or Facility Name J. P. WHITE A BATTERY Location SEC 19, T-10-S, R-28-E  
U.L. - Sec. - Twp. - Rgc.

**OPERATION TO BE PERFORMED:**

☐ Tank Cleaning ☐ Sediment Oil Removal ☒ Transportation of Miscellaneous Hydrocarbons

Operator or Owner Representative authorizing work MELVIN TURNBOW

Date Work to be Performed 10-21-02

**TANK CLEANING DATA**

Tank Number \_\_\_\_\_

Volume \_\_\_\_\_

Tank Type \_\_\_\_\_

Volume Below Load Line \_\_\_\_\_

**SEDIMENT OIL OR MISCELLANEOUS HYDROCARBON DATA**

Sediment Oil from: ☐ Pit ☐ Cellar ☐ Other

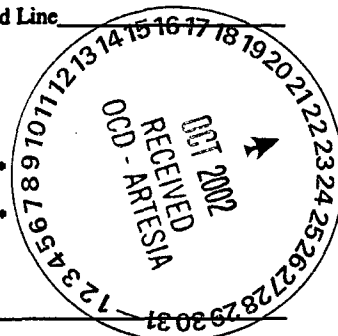
**MISCELLANEOUS OIL**

Tank Bottoms From: ☐ Pipeline Station ☐ Crude Terminal ☐ Refinery ☐ Other\*

Catchings From: ☐ Gasoline Plant ☐ Gathering Lines ☒ Salt Water Disposal System ☐ Other\*

☐ Pipeline Break Oil or Spill

\*Other (Explain) \_\_\_\_\_



**VOLUME AND DESTINATION:**

Estimated Volume 170 Bbls.

Field test volume of good oil 22% BS&W Bbls.  
(Not required prior to Division approval)

Destination (Name and Location of treating plant or other facility) GANDY PLANT WM-1-025

SEC 11, T-10-S, R-35-E

**DESTRUCTION OF SEDIMENT OIL BY:**

☐ Burning ☐ Pit Disposal ☐ Use on Roads or firewalls ☐ Other

(Explain) \_\_\_\_\_

Location of Destruction \_\_\_\_\_

Justification of Destruction \_\_\_\_\_

**CERTIFICATION: (APPLICATION MAY BE MADE BY EITHER OF THE FOLLOWING)**

I hereby certify that the information above is true and complete to the best of my knowledge and belief.

Owner MELVIN TURNBOW

Transporter GANDY CORPORATION

By \_\_\_\_\_

Address BOX 827, TATUM, NM 88267

Title \_\_\_\_\_

Signature [Signature]

Date \_\_\_\_\_

Title BKKP

Date 10-21-02

**OIL CONSERVATION DIVISION**

VERBAL BY CONNIE

Approved By [Signature]

Title CS

Date

NOV 12 2002

A COPY OF THIS FORM MUST BE ON LOCATION DURING TANK CLEANING, REMOVAL OF SEDIMENT OIL OR MISCELLANEOUS HYDROCARBONS, AND MUST BE PRESENTED WITH TANK BOTTOMS, SEDIMENT OIL OR MISCELLANEOUS HYDROCARBONS AT THE TREATING PLANT TO WHICH IT IS DELIVERED.

DISTRIBUTION BY OCD	
<input checked="" type="checkbox"/>	Santa Fe
<input type="checkbox"/>	File
<input type="checkbox"/>	Operator
<input type="checkbox"/>	Transporter (2)

District I  
1625 N. French Dr., Hobbs, NM 88240  
District II  
1301 W. Grand Avenue, Artesia, NM 88210  
District III  
1000 Rio Brazos Road, Aztec, NM 87410  
District IV  
1220 S. St. Francis Dr., Santa Fe, NM 87505

State of New Mexico  
Energy Minerals and Natural Resources

Oil Conservation Division  
1220 South St. Francis Dr.  
Santa Fe, NM 87505

Form C-117 A  
Revised March 17, 1999

Submit 5 Copies to  
Appropriate District Office

PERMIT NO. A-13561

**TANK CLEANING, SEDIMENT OIL REMOVAL, TRANSPORTATION OF MISCELLANEOUS HYDROCARBONS AND DISPOSAL PERMIT**

Operator or Owner COLLINS OIL & GAS Address BOX 2443, ROSWELL, NM 88201  
Lease or Facility Name CX PLAINS 29 #9 SWD Location SEC 29, T-10-S, R-28-E  
U.L. - Sec. - Twp. - Rge.

**OPERATION TO BE PERFORMED:**

☐ Tank Cleaning ☐ Sediment Oil Removal ☒ Transportation of Miscellaneous Hydrocarbons

Operator or Owner Representative authorizing work ROY COLLINS

Date Work to be Performed 9-27-02

**TANK CLEANING DATA** Tank Number \_\_\_\_\_ Volume \_\_\_\_\_

Tank Type \_\_\_\_\_ Volume Below Load Line \_\_\_\_\_

**SEDIMENT OIL OR MISCELLANEOUS HYDROCARBON DATA**

Sediment Oil from: ☐ Pit ☐ Cellar ☐ Other

**MISCELLANEOUS OIL**

Tank Bottoms From: ☐ Pipeline Station ☐ Crude Terminal ☐ Refinery ☐ Other

Catchings From: ☐ Gasoline Plant ☐ Gathering Lines ☒ Salt Water Disposal System ☐ Other

☐ Pipeline Break Oil or Spill

\*Other (Explain) \_\_\_\_\_

**VOLUME AND DESTINATION:** Estimated Volume 269 Bbls. Field test volume of good oil 25% BS&W Bbls.  
(Not required prior to Division approval)

Destination (Name and Location of treating plant or other facility) GANDY PLANT WM-1-025

SEC 11, T-10-S, R-35-E

**DESTRUCTION OF SEDIMENT OIL BY:** ☐ Burning ☐ Pit Disposal ☐ Use on Roads or firewalls ☐ Other

(Explain) \_\_\_\_\_

Location of Destruction \_\_\_\_\_

Justification of Destruction \_\_\_\_\_

**CERTIFICATION: (APPLICATION MAY BE MADE BY EITHER OF THE FOLLOWING)**

I hereby certify that the information above is true and complete to the best of my knowledge and belief.

Owner COLLINS OIL & GAS Transporter GANDY CORPORATION

By \_\_\_\_\_ Address BOX 827, TATUM, NM 88267

Title \_\_\_\_\_ Signature [Signature]

Date \_\_\_\_\_ Title BKKP Date 9-27-02

**OIL CONSERVATION DIVISION** VERBAL BY LINDA

Approved By [Signature] Title CS Date OCT 18 2002

A COPY OF THIS FORM MUST BE ON LOCATION DURING TANK CLEANING, REMOVAL OF SEDIMENT OIL OR MISCELLANEOUS HYDROCARBONS, AND MUST BE PRESENTED WITH TANK BOTTOMS, SEDIMENT OIL OR MISCELLANEOUS HYDROCARBONS AT THE TREATING PLANT TO WHICH IT IS DELIVERED.

DISTRIBUTION BY OCD	
<input checked="" type="checkbox"/>	Santa Fe
<input type="checkbox"/>	File
<input type="checkbox"/>	Operator
<input type="checkbox"/>	Transporter (2)

DISTRICT I

P.O. Box 1980, Hobbs, NM 88241-1980

DISTRICT II

P.O. Drawer DD, Artesia, NM 88211-0719

DISTRICT III

1000 Rio Brazos Rd, Aztec, NM 87410

State of New Mexico  
Energy, Minerals and Natural Resources Department

# OIL CONSERVATION DIVISION

P.O. Box 2088  
Santa Fe, New Mexico 87504-2088

Form C-117 A  
Revised 4-1-91

PERMIT NO. A-13546

## TANK CLEANING, SEDIMENT OIL REMOVAL, TRANSPORTATION OF MISCELLANEOUS HYDROCARBONS AND DISPOSAL PERMIT

Operator or Owner Elk Oil Co. Address \_\_\_\_\_

Lease or Facility Name South Lone Wolf #1 S29 T13s R29e Location \_\_\_\_\_

U.L. - Sec. - Twp. - Rge.

### OPERATION TO BE PERFORMED:

☒ Tank Cleaning ☐ Sediment Oil Removal ☐ Transportation of Miscellaneous Hydrocarbons

Operator or Owner Representative authorizing work Rocky Ray

Date Work to be Performed 9-16-02

TANK CLEANING DATA Tank Number \_\_\_\_\_ Volume \_\_\_\_\_

Tank Type \_\_\_\_\_ Volume Below Load Line \_\_\_\_\_

### SEDIMENT OIL OR MISCELLANEOUS HYDROCARBON DATA

Sediment Oil from: ☐ Pit ☐ Cellar ☐ Other

### MISCELLANEOUS OIL

Tank Bottoms From: ☐ Pipeline Station ☐ Crude Terminal ☐ Refinery ☐ Other\*

Catchings From: ☐ Gasoline Plant ☐ Gathering Lines ☐ Salt Water Disposal System ☐ Other\*

Pipeline Break Oil or Spill ☐

\*Other (Explain) \_\_\_\_\_

VOLUME AND DESTINATION: Estimated Volume 120 Bbls. Field test volume of good oil 2% Bbls. (Not required prior to Division approval)

Destination (Name and Location of treating plant or other facility) GANDY PLANT # 5012

S11 T10s R35e LEA CO.

DESTRUCTION OF SEDIMENT OIL BY: ☐ Burning ☐ Pit Disposal ☐ Use on Roads or firewalls ☐ Other

(Explain) \_\_\_\_\_

Location of Destruction \_\_\_\_\_

Justification of Destruction \_\_\_\_\_

### CERTIFICATION: (APPLICATION MAY BE MADE BY EITHER OF THE FOLLOWING)

I hereby certify that the information above is true and complete to the best of my knowledge and belief.

Owner \_\_\_\_\_

Transporter GANDY CORPORATION

By \_\_\_\_\_

Address BOX 827 TATUM, N.M. 88267

Title \_\_\_\_\_

Signature Lee Ray Bluth

Date \_\_\_\_\_

Title FIELD SUPERVISOR Date \_\_\_\_\_

### OIL CONSERVATION DIVISION

Approved By Mary Peterson

Title MARIE PETERSON  
GEOLOGICAL / PETROLEUM  
TECHNICIAN

Date

**SEP 23 2002**

COPY OF THIS FORM MUST BE ON LOCATION DURING TANK CLEANING, REMOVAL OF SEDIMENT OIL OR MISCELLANEOUS HYDROCARBONS, AND MUST BE PRESENTED WITH TANK BOTTOMS, SEDIMENT OIL OR MISCELLANEOUS HYDROCARBONS AT THE TREATING PLANT TO WHICH IT IS DELIVERED.

DISTRIBUTION BY OCD	
	Santa Fe
	File
	Operator
	Transporter (2)

District I  
1625 N. French Dr., Hobbs, NM 88240  
District II  
1301 W. Grand Avenue, Artesia, NM 88210  
District III  
1000 Rio Brazos Road, Aztec, NM 87410  
District IV  
1220 S. St. Francis Dr., Santa Fe, NM 87505

State of New Mexico  
Energy Minerals and Natural Resources

Oil Conservation Division  
1220 South St. Francis Dr.  
Santa Fe, NM 87505

Form C-117 A  
Revised March 17, 1999

Submit 5 Copies to  
Appropriate District Office

PERMIT NO.

A-13544

**TANK CLEANING, SEDIMENT OIL REMOVAL, TRANSPORTATION OF MISCELLANEOUS HYDROCARBONS AND DISPOSAL PERMIT**

Operator or Owner TRANSWESTERN PIPELINE Address 2605 W. MAIN, ARTESIA NM 88210

Lease or Facility Name ATOKA #1 Location SEC 6, T-18-S, R-27-E  
U.L. - Sec. - Twp. - Rge.

**OPERATION TO BE PERFORMED:**

☐ Tank Cleaning ☐ Sediment Oil Removal ☒ Transportation of Miscellaneous Hydrocarbons

Operator or Owner Representative authorizing work \_\_\_\_\_

Date Work to be Performed 9-16-02

TANK CLEANING DATA Tank Number \_\_\_\_\_ Volume \_\_\_\_\_

Tank Type \_\_\_\_\_ Volume Below Load Line \_\_\_\_\_

**SEDIMENT OIL OR MISCELLANEOUS HYDROCARBON DATA**

Sediment Oil from: ☐ Pit ☐ Cellar ☐ Other

**MISCELLANEOUS OIL**

Tank Bottoms From: ☐ Pipeline Station ☐ Crude Terminal ☐ Refinery ☐ Other\*

Catchings From: ☐ Gasoline Plant ☐ Gathering Lines ☐ Salt Water Disposal System ☒ Other\*

☐ Pipeline Break Oil or Spill

\*Other (Explain) HAULED CONDENSATE FROM BOOSTER

**VOLUME AND DESTINATION:** Estimated Volume 190 Bbls. Field test volume of good oil 8% BS&W Bbls.  
(Not required prior to Division approval)

Destination (Name and Location of treating plant or other facility) GANDY PLANT WM-1-025

SEC 11, T-10-S, R-35-E

**DESTRUCTION OF SEDIMENT OIL BY:** ☐ Burning ☐ Pit Disposal ☐ Use on Roads or firewalls ☐ Other

(Explain) \_\_\_\_\_

Location of Destruction \_\_\_\_\_

Justification of Destruction \_\_\_\_\_

**CERTIFICATION:** (APPLICATION MAY BE MADE BY EITHER OF THE FOLLOWING)

I hereby certify that the information above is true and complete to the best of my knowledge and belief.

Owner TRANSWESTERN PIPELINE

Transporter GANDY CORPORATION

By \_\_\_\_\_

Address BOX 1827, TATUM, NM 88267

Title \_\_\_\_\_

Signature Lue Mark

Date \_\_\_\_\_

Title BKKP Date 9-16-02

**OIL CONSERVATION DIVISION**

VERBAL BY LINDA

Approved By [Signature]

Title CS

Date

OCT 18 2002

A COPY OF THIS FORM MUST BE ON LOCATION DURING TANK CLEANING, REMOVAL OF SEDIMENT OIL OR MISCELLANEOUS HYDROCARBONS, AND MUST BE PRESENTED WITH TANK BOTTOMS, SEDIMENT OIL OR MISCELLANEOUS HYDROCARBONS AT THE TREATING PLANT TO WHICH IT IS DELIVERED.

DISTRIBUTION BY OCD	
<input checked="" type="checkbox"/>	Santa Fe
<input type="checkbox"/>	File
<input type="checkbox"/>	Operator
<input type="checkbox"/>	Transporter (2)

District I  
1625 N. French Dr., Hobbs, NM 88240  
District II  
1301 W. Grand Avenue, Artesia, NM 88210  
District III  
1000 Rio Brazos Road, Aztec, NM 87410  
District IV  
1220 S. St. Francis Dr., Santa Fe, NM 87505

State of New Mexico  
Energy Minerals and Natural Resources

Oil Conservation Division  
1220 South St. Francis Dr.  
Santa Fe, NM 87505

Form C-117 A  
Revised March 17, 1999

Submit 5 Copies to  
Appropriate District Office

PERMIT NO. H-25172

**TANK CLEANING, SEDIMENT OIL REMOVAL, TRANSPORTATION OF MISCELLANEOUS HYDROCARBONS AND DISPOSAL PERMIT**

Operator or Owner DYNEGY MIDSTREAM SERVICES Address BOX 1689, LOVINGTON, NM 88260

Lease or Facility Name VADA PLANT Location SEC 26, T-10-S, R-33-E  
U.L. - Sec. - Twp. - Rge.

**OPERATION TO BE PERFORMED:**

☐ Tank Cleaning ☐ Sediment Oil Removal ☒ Transportation of Miscellaneous Hydrocarbons

Operator or Owner Representative authorizing work BOB SINGLETON

09-05-02

Date Work to be Performed

TANK CLEANING DATA

Tank Number

Volume

Tank Type

Volume Below Load Line

**SEDIMENT OIL OR MISCELLANEOUS HYDROCARBON DATA**

Sediment Oil from: ☐ Pit ☐ Celler ☐ Other

**MISCELLANEOUS OIL**

Tank Bottoms From: ☐ Pipeline Station ☐ Crude Terminal ☐ Refinery ☐ Other\*

Catchings From: ☐ Gasoline Plant ☐ Gathering Lines ☐ Salt Water Disposal System ☒ Other\*

☐ Pipeline Break Oil or Spill

\*Other (Explain)

HAULED SLOP OIL FROM PLANT

**VOLUME AND DESTINATION:**

Estimated Volume 360 Bbls.

Field test volume of good oil 12% BS&W Bbls.  
(Not required prior to Division approval)

Destination (Name and Location of treating plant or other facility) GANDY PLANT WM-1-025

SEC 11, T-10-S, R-35-E

**DESTRUCTION OF SEDIMENT OIL BY:**

☐ Burning ☐ Pit Disposal ☐ Use on Roads or firewalls ☐ Other

(Explain)

Location of Destruction

Justification of Destruction

**CERTIFICATION: (APPLICATION MAY BE MADE BY EITHER OF THE FOLLOWING)**

hereby certify that the information above is true and complete to the best of my knowledge and belief.

Owner DYNEGY MIDSTREAM SERVICES

Transporter GANDY CORPORATION

By

Address BOX 827, TATUM, NM 88267

Title

Signature Marie Peterson

Date

Title BKKP Date 09-05-02

**OIL CONSERVATION DIVISION**

VERBAL BY MARIE

proved By Marie Peterson Title GEOLOGICAL / PETROLEUM

MARIE PETERSON

TECHNICIAN

Date SEP 09 2002

COPY OF THIS FORM MUST BE ON LOCATION DURING TANK CLEANING, REMOVAL OF SEDIMENT OIL OR MISCELLANEOUS HYDROCARBONS, AND MUST BE PRESENTED WITH TANK BOTTOMS, SEDIMENT OIL OR MISCELLANEOUS HYDROCARBONS AT THE TREATING PLANT TO WHICH IT IS DELIVERED.

DISTRIBUTION BY OCD	
	Santa Fe
	File
	Operator
	Transporter (2)

District I  
1625 N. French Dr., Hobbs, NM 88240  
District II  
1301 W. Grand Avenue, Artesia, NM 88210  
District III  
1000 Rio Brazos Road, Aztec, NM 87410  
District IV  
1220 S. St. Francis Dr., Santa Fe, NM 87505

State of New Mexico  
Energy Minerals and Natural Resources

Oil Conservation Division  
1220 South St. Francis Dr.  
Santa Fe, NM 87505

Form C-117 A  
Revised March 17, 1999

Submit 5 Copies to  
Appropriate District Office

PERMIT NO. H-25171

**TANK CLEANING, SEDIMENT OIL REMOVAL, TRANSPORTATION OF MISCELLANEOUS HYDROCARBONS AND DISPOSAL PERMIT**

Operator or Owner DYNEGY MIDSTREAM SERVICES Address BOX 1689, LOVINGTON, NM 88260  
Lease or Facility Name SAUNDERS PLANT Location SEC 34 T-14-S, R-33-E  
U.L. - Sec. - Twp. - Rge.

**OPERATION TO BE PERFORMED:**

☐ Tank Cleaning ☐ Sediment Oil Removal ☒ Transportation of Miscellaneous Hydrocarbons

Operator or Owner Representative authorizing work GORDON ALSTATT

Date Work to be Performed 09-04-02

**TANK CLEANING DATA**

Tank Number \_\_\_\_\_

Volume \_\_\_\_\_

Tank Type \_\_\_\_\_

Volume Below Load Line \_\_\_\_\_

**SEDIMENT OIL OR MISCELLANEOUS HYDROCARBON DATA**

Sediment Oil from: ☐ Pit ☐ Celler ☐ Other

**MISCELLANEOUS OIL**

Tank Bottoms From: ☐ Pipeline Station ☐ Crude Terminal ☐ Refinery ☒ Other\*

Catchings From: ☐ Gasoline Plant ☐ Gathering Lines ☐ Salt Water Disposal System ☐ Other\*

☐ Pipeline Break Oil or Spill

\*Other (Explain) HAULED SLOP OIL FROM PLANT

**VOLUME AND DESTINATION:**

Estimated Volume 280 Bbls.

Field test volume of good oil 11% BS&W Bbls.  
(Not required prior to Division approval.)

Destination (Name and Location of treating plant or other facility) GANDY PLANT WM-1-025

SEC 11, T-10-S, R-35-E

**DESTRUCTION OF SEDIMENT OIL BY:**

☐ Burning ☐ Pit Disposal ☐ Use on Roads or firewalls ☐ Other

(Explain) \_\_\_\_\_

Location of Destruction \_\_\_\_\_

Justification of Destruction \_\_\_\_\_

**CERTIFICATION: (APPLICATION MAY BE MADE BY EITHER OF THE FOLLOWING)**

I hereby certify that the information above is true and complete to the best of my knowledge and belief.

Owner DYNEGY MIDSTREAM SERVICES

Transporter GANDY CORPORATION

By \_\_\_\_\_

Address BOX 827, TATUM, NM 88267

Title \_\_\_\_\_

Signature Marie Mark

Date \_\_\_\_\_

Title BKKP Date 09-05-02

**OIL CONSERVATION DIVISION VERBAL BY MARIE**

Approved By Marie Peterson Title MARIE PETERSON  
GEOLOGICAL / PETROLEUM  
TECHNICIAN

Date SEP 09 2002

A COPY OF THIS FORM MUST BE ON LOCATION DURING TANK CLEANING, REMOVAL OF SEDIMENT OIL OR MISCELLANEOUS HYDROCARBONS, AND MUST BE PRESENTED WITH TANK BOTTOMS, SEDIMENT OIL OR MISCELLANEOUS HYDROCARBONS AT THE TREATING PLANT TO WHICH IT IS DELIVERED.

DISTRIBUTION BY OCD	
	Santa Fe
	File
	Operator
	Transporter (2)



District I  
1625 N. French Dr., Hobbs, NM 88240  
District II  
1301 W. Grand Avenue, Artesia, NM 88210  
District III  
1000 Rio Brazos Road, Aztec, NM 87410  
District IV  
1220 S. St. Francis Dr., Santa Fe, NM 87505

State of New Mexico  
Energy Minerals and Natural Resources

Oil Conservation Division  
1220 South St. Francis Dr.  
Santa Fe, NM 87505

Form C-117 A  
Revised March 17, 1999

Submit 5 Copies to  
Appropriate District Office

PERMIT NO. H-25167

**TANK CLEANING, SEDIMENT OIL REMOVAL, TRANSPORTATION OF MISCELLANEOUS HYDROCARBONS AND DISPOSAL PERMIT**

Operator or Owner DYNEGY MIDSTREAM SERVICES Address BOX 1689, LOVINGTON, NM 88260

Lease or Facility Name VADA PLANT Location SEC 26, T-10-S, R-33-E  
U.L. - Sec. - Twp. - Rge.

**OPERATION TO BE PERFORMED:**

☐ Tank Cleaning ☐ Sediment Oil Removal ☒ Transportation of Miscellaneous Hydrocarbons

Operator or Owner Representative authorizing work MIKE MERONEY

Date Work to be Performed 9-03-02

TANK CLEANING DATA Tank Number \_\_\_\_\_ Volume \_\_\_\_\_

Tank Type \_\_\_\_\_ Volume Below Load Line \_\_\_\_\_

**SEDIMENT OIL OR MISCELLANEOUS HYDROCARBON DATA**

Sediment Oil from: ☐ Pit ☐ Celler ☐ Other

**MISCELLANEOUS OIL**

Tank Bottoms From: ☐ Pipeline Station ☐ Crude Terminal ☐ Refinery ☐ Other\*

Catchings From: ☐ Gasoline Plant ☐ Gathering Lines ☐ Salt Water Disposal System ☒ Other\*

☐ Pipeline Break Oil or Spill

\*Other (Explain) \_\_\_\_\_

**HAULED SLOP OIL FROM PLANT**

**VOLUME AND DESTINATION:** Estimated Volume 380 Bbls. Field test volume of good oil 16% Bbls.  
(Not required prior to Division approval)

Destination (Name and Location of treating plant or other facility) GANDY PLANT WM-1-025

SEC 11, T-10-S, R-35-E

**DESTRUCTION OF SEDIMENT OIL BY:** ☐ Burning ☐ Pit Disposal ☐ Use on Roads or firewalls ☐ Other

(Explain) \_\_\_\_\_

Location of Destruction \_\_\_\_\_

Justification of Destruction \_\_\_\_\_

**CERTIFICATION: (APPLICATION MAY BE MADE BY EITHER OF THE FOLLOWING)**

hereby certify that the information above is true and complete to the best of my knowledge and belief.

Owner DYNEGY MIDSTREAM SERVICES

Transporter GANDY CORPORATION

By \_\_\_\_\_

Address BOX 827, TATUM, NM 88267

Title \_\_\_\_\_

Signature Marie Peterson

Date \_\_\_\_\_

Title BKKP Date 09-05-02

**IL CONSERVATION DIVISION** VERBAL BY MARIE

proved By Marie Peterson Title GEOLOGICAL / PETROLEUM  
TECHNICIAN

Date SEP 09 2002

COPY OF THIS FORM MUST BE ON LOCATION DURING TANK CLEANING, REMOVAL OF SEDIMENT OIL OR MISCELLANEOUS HYDROCARBONS, AND MUST BE PRESENTED WITH TANK BOTTOMS, SEDIMENT OIL OR MISCELLANEOUS HYDROCARBONS AT THE TREATING PLANT TO WHICH IT IS DELIVERED.

DISTRIBUTION BY OCD	
	Santa Fe
	File
	Operator
	Transporter (2)

District I  
1625 N. French Dr., Hobbs, NM 88240  
District II  
1301 W. Grand Avenue, Artesia, NM 88210  
District III  
1000 Rio Brazos Road, Aztec, NM 87410  
District IV  
1220 S. St. Francis Dr., Santa Fe, NM 87505

State of New Mexico  
Energy Minerals and Natural Resources

Oil Conservation Division  
1220 South St. Francis Dr.  
Santa Fe, NM 87505

Form C-117 A  
Revised March 17, 1999

Submit 5 Copies to  
Appropriate District Office

PERMIT NO. H-25166

**TANK CLEANING, SEDIMENT OIL REMOVAL, TRANSPORTATION OF MISCELLANEOUS HYDROCARBONS AND DISPOSAL PERMIT**

Operator or Owner DYNEGY MIDSTREAM SERVICES Address BOX 1689, LOVINGTON, NM 88260  
Lease or Facility Name SAUNDERS PLANT Location SEC 34 T-14-S, R-33-E  
U.L. - Sec. - Twp. - Rge.

**OPERATION TO BE PERFORMED:**

☐ Tank Cleaning ☐ Sediment Oil Removal ☒ Transportation of Miscellaneous Hydrocarbons

Operator or Owner Representative authorizing work GORDON ALSTATT

Date Work to be Performed 09-02-02

**TANK CLEANING DATA** Tank Number \_\_\_\_\_ Volume \_\_\_\_\_

Tank Type \_\_\_\_\_ Volume Below Load Line \_\_\_\_\_  
**SEDIMENT OIL OR MISCELLANEOUS HYDROCARBON DATA**

Sediment Oil from: ☐ Pit ☐ Celler ☐ Other

**MISCELLANEOUS OIL**  
Tank Bottoms From: ☐ Pipeline Station ☐ Crude Terminal ☐ Refinery ☒ Other

Catchings From: ☐ Gasoline Plant ☐ Gathering Lines ☐ Salt Water Disposal System ☐ Other  
☐ Pipeline Break Oil or Spill

\*Other (Explain) HAULED SLOP OIL FROM PLANT

**VOLUME AND DESTINATION:** Estimated Volume 360 Bbls. Field test volume of good oil 18% BS&W Bbls.  
(Not required prior to Division approval)

Destination (Name and Location of treating plant or other facility) GANDY PLANT WM-1-025

SEC 11, T-10-S, R-35-E

**DESTRUCTION OF SEDIMENT OIL BY:** ☐ Burning ☐ Pit Disposal ☐ Use on Roads or firewalls ☐ Other

(Explain) \_\_\_\_\_

Location of Destruction \_\_\_\_\_

Justification of Destruction \_\_\_\_\_

**CERTIFICATION: (APPLICATION MAY BE MADE BY EITHER OF THE FOLLOWING)**

I hereby certify that the information above is true and complete to the best of my knowledge and belief.

Owner DYNEGY MIDSTREAM SERVICES Transporter GANDY CORPORATION  
By \_\_\_\_\_ Address BOX 827, TATUM, NM 88267  
Title \_\_\_\_\_ Signature Marie Peterson  
Date \_\_\_\_\_ Title BKKP Date 09-05-02

**OIL CONSERVATION DIVISION**

VERBAL BY MARIE

Approved By Marie Peterson Title MARIE PETERSON  
GEOLOGICAL / PETROLEUM  
TECHNICIAN Date SEP 09 2002

A COPY OF THIS FORM MUST BE ON LOCATION DURING TANK CLEANING, REMOVAL OF SEDIMENT OIL OR MISCELLANEOUS HYDROCARBONS, AND MUST BE PRESENTED WITH TANK BOTTOMS, SEDIMENT OIL OR MISCELLANEOUS HYDROCARBONS AT THE TREATING PLANT TO WHICH IT IS DELIVERED.

DISTRIBUTION BY OCD	
	Santa Fe
	File
	Operator
	Transporter (2)

District I  
1625 N. French Dr., Hobbs, NM 88240  
District II  
1301 W. Grand Avenue, Artesia, NM 88210  
District III  
1000 Rio Brazos Road, Aztec, NM 87410  
District IV  
1220 S. St. Francis Dr., Santa Fe, NM 87505

State of New Mexico  
Energy Minerals and Natural Resources

Oil Conservation Division  
1220 South St. Francis Dr.  
Santa Fe, NM 87505

Form C-117 A  
Revised March 17, 1999

Submit 5 Copies to  
Appropriate District Office

PERMIT NO. H-25161

**TANK CLEANING, SEDIMENT OIL REMOVAL, TRANSPORTATION OF MISCELLANEOUS HYDROCARBONS AND DISPOSAL PERMIT**

Operator or Owner DYNEGY MIDSTREAM SERVICES Address BOX 1689, LOVINGTON, NM 88260

Lease or Facility Name VADA PLANT Location SEC 26, T-10-S, R-33-E  
U.L. - Soc. - Twp. - Rge.

**OPERATION TO BE PERFORMED:**

☐ Tank Cleaning ☐ Sediment Oil Removal ☒ Transportation of Miscellaneous Hydrocarbons

Operator or Owner Representative authorizing work BOB SINGLETON

Date Work to be Performed 8-30-02

TANK CLEANING DATA Tank Number \_\_\_\_\_ Volume \_\_\_\_\_

Tank Type \_\_\_\_\_ Volume Below Load Line \_\_\_\_\_

**SEDIMENT OIL OR MISCELLANEOUS HYDROCARBON DATA**

Sediment Oil from: ☐ Pit ☐ Celler ☐ Other

**MISCELLANEOUS OIL**

Tank Bottoms From: ☐ Pipeline Station ☐ Crude Terminal ☐ Refinery ☐ Other\*

Catchings From: ☐ Gasoline Plant ☐ Gathering Lines ☐ Salt Water Disposal System ☒ Other\*

☐ Pipeline Break Oil or Spill

\*Other (Explain) HAULED SLOP OIL FROM PLANT

**VOLUME AND DESTINATION:** Estimated Volume 315 Bbls. Field test volume of good oil 3% BS&W Bbls.  
(Not required prior to Division approval)

Destination (Name and Location of treating plant or other facility) GANDY PLANT WM-1-025

SEC 11, T-10-S, R-35-E

**DESTRUCTION OF SEDIMENT OIL BY:** ☐ Burning ☐ Pit Disposal ☐ Use on Roads or firewalls ☐ Other

(Explain) \_\_\_\_\_

Location of Destruction \_\_\_\_\_

Justification of Destruction \_\_\_\_\_

**CERTIFICATION: (APPLICATION MAY BE MADE BY EITHER OF THE FOLLOWING)**

herby certify that the information above is true and complete to the best of my knowledge and belief.

Owner DYNEGY MIDSTREAM SERVICES

Transporter GANDY CORPORATION

By \_\_\_\_\_

Address BOX 827, TATUM, NM 88267

Title \_\_\_\_\_

Signature Marie Peterson

Date \_\_\_\_\_

Title BKKP Date 8-30-02

**CONSERVATION DIVISION** VERBAL BY MARIE

proved By Marie Peterson Title MARIE PETERSON  
GEOLOGICAL / PETROLEUM  
TECHNICIAN

Date SEP 03 2002

COPY OF THIS FORM MUST BE ON LOCATION DURING TANK CLEANING, REMOVAL OF SEDIMENT OIL OR MISCELLANEOUS HYDROCARBONS, AND MUST BE PRESENTED WITH TANK BOTTOMS, SEDIMENT OIL OR MISCELLANEOUS HYDROCARBONS AT THE TREATING PLANT TO WHICH IT IS DELIVERED.

DISTRIBUTION BY OCD	
<input checked="" type="checkbox"/>	Santa Fe
<input type="checkbox"/>	File
<input type="checkbox"/>	Operator
<input type="checkbox"/>	Transporter (2)

District I  
1625 N. French Dr., Hobbs, NM 88240  
District II  
1301 W. Grand Avenue, Artesia, NM 88210  
District III  
1000 Rio Brazos Road, Aztec, NM 87410  
District IV  
1220 S. St. Francis Dr., Santa Fe, NM 87505

State of New Mexico  
Energy Minerals and Natural Resources

Oil Conservation Division  
1220 South St. Francis Dr.  
Santa Fe, NM 87505

Form C-117 A  
Revised March 17, 1999

Submit 5 Copies to  
Appropriate District Office

PERMIT NO. H-25160

**TANK CLEANING, SEDIMENT OIL REMOVAL, TRANSPORTATION OF MISCELLANEOUS HYDROCARBONS AND DISPOSAL PERMIT**

Operator or Owner DYNEGY MIDSTREAM SERVICES Address BOX 1689, LOVINGTON, NM 88260  
Lease or Facility Name SAUNDERS PLANT Location SEC 34 T-14-S, R-33-E  
U.L. - Sec. - Twp. - Rgc.

**OPERATION TO BE PERFORMED:**

☐ Tank Cleaning ☐ Sediment Oil Removal ☒ Transportation of Miscellaneous Hydrocarbons

Operator or Owner Representative authorizing work DAVID BYRD

Date Work to be Performed 8-30-02

**TANK CLEANING DATA** Tank Number \_\_\_\_\_ Volume \_\_\_\_\_

Tank Type \_\_\_\_\_ Volume Below Load Line \_\_\_\_\_  
**SEDIMENT OIL OR MISCELLANEOUS HYDROCARBON DATA**

Sediment Oil from: ☐ Pit ☐ Celler ☐ Other

**MISCELLANEOUS OIL**

Tank Bottoms From: ☐ Pipeline Station ☐ Crude Terminal ☐ Refinery ☒ Other\*

Catchings From: ☐ Gasoline Plant ☐ Gathering Lines ☐ Salt Water Disposal System ☐ Other\*

☐ Pipeline Break Oil or Spill

\*Other (Explain) HAULED SLOP OIL FROM PLANT

**VOLUME AND DESTINATION:** Estimated Volume 180 Bbls. Field test volume of good oil 20% BS&W Bbls.  
(Not required prior to Division approval)

Destination (Name and Location of treating plant or other facility) GANDY PLANT WM-1-025

SEC 11, T-10-S, R-35-E

**DESTRUCTION OF SEDIMENT OIL BY:** ☐ Burning ☐ Pit Disposal ☐ Use on Roads or firewalls ☐ Other

(Explain) \_\_\_\_\_

Location of Destruction \_\_\_\_\_

Justification of Destruction \_\_\_\_\_

**CERTIFICATION: (APPLICATION MAY BE MADE BY EITHER OF THE FOLLOWING)**

I hereby certify that the information above is true and complete to the best of my knowledge and belief.

Owner DYNEGY MIDSTREAM SERVICES

Transporter GANDY CORPORATION

By \_\_\_\_\_

Address BOX 827, TATUM, NM 88267

Title \_\_\_\_\_

Signature Marie Peterson

Date \_\_\_\_\_

Title BKKP Date 8-30-02

**OIL CONSERVATION DIVISION** VERBAL BY MARIE

Approved By Marie Peterson

Title GEOLOGICAL / PETROLEUM  
TECHNICIAN

MARIE PETERSON

SEP 03 2002

A COPY OF THIS FORM MUST BE ON LOCATION DURING TANK CLEANING, REMOVAL OF SEDIMENT OIL OR MISCELLANEOUS HYDROCARBONS, AND MUST BE PRESENTED WITH TANK BOTTOMS, SEDIMENT OIL OR MISCELLANEOUS HYDROCARBONS AT THE TREATING PLANT TO WHICH IT IS DELIVERED.

DISTRIBUTION BY OCD	
<input checked="" type="checkbox"/>	Santa Fe
<input type="checkbox"/>	File
<input type="checkbox"/>	Operator
<input type="checkbox"/>	Transporter (2)

District I  
1625 N. French Dr., Hobbs, NM 88240  
District II  
1301 W. Grand Avenue, Artesia, NM 88210  
District III  
1000 Rio Brazos Road, Aztec, NM 87410  
District IV  
1220 S. St. Francis Dr., Santa Fe, NM 87505

State of New Mexico  
Energy Minerals and Natural Resources

Oil Conservation Division  
1220 South St. Francis Dr.  
Santa Fe, NM 87505

Form C-117 A  
Revised March 17, 1999

Submit 5 Copies to  
Appropriate District Office

PERMIT NO. H-25153

**TANK CLEANING, SEDIMENT OIL REMOVAL, TRANSPORTATION OF MISCELLANEOUS HYDROCARBONS AND DISPOSAL PERMIT**

Operator or Owner DYNEGY MIDSTREAM SERVICES Address BOX 1689, LOVINGTON, NM 88260  
Lease or Facility Name SAUNDERS PLANT Location SEC 34 T-14-S, R-33-E  
U.L. - Sec. - Twp. - Rge.

**OPERATION TO BE PERFORMED:**

☐ Tank Cleaning ☐ Sediment Oil Removal ☒ Transportation of Miscellaneous Hydrocarbons

Operator or Owner Representative authorizing work DAVID BYRD

Date Work to be Performed 8-29-02

**TANK CLEANING DATA** Tank Number \_\_\_\_\_ Volume \_\_\_\_\_

Tank Type \_\_\_\_\_ Volume Below Load Line \_\_\_\_\_  
**SEDIMENT OIL OR MISCELLANEOUS HYDROCARBON DATA**

Sediment Oil from: ☐ Pit ☐ Cellar ☐ Other

**MISCELLANEOUS OIL**

Tank Bottoms From: ☐ Pipeline Station ☐ Crude Terminal ☐ Refinery ☒ Other\*

Catchings From: ☐ Gasoline Plant ☐ Gathering Lines ☐ Salt Water Disposal System ☐ Other\*

☐ Pipeline Break Oil or Spill

\*Other (Explain) HAULED SLOP OIL FROM PLANT

**VOLUME AND DESTINATION:** Estimated Volume 360 Bbls. Field test volume of good oil 19% Bbls.  
(Not required prior to Division approval)

Destination (Name and Location of treating plant or other facility) GANDY PLANT WM-1-025

SEC 11, T-10-S, R-35-E

**DESTRUCTION OF SEDIMENT OIL BY:** ☐ Burning ☐ Pit Disposal ☐ Use on Roads or firewalls ☐ Other

(Explain) \_\_\_\_\_

Location of Destruction \_\_\_\_\_

Justification of Destruction \_\_\_\_\_

**CERTIFICATION: (APPLICATION MAY BE MADE BY EITHER OF THE FOLLOWING)**

I hereby certify that the information above is true and complete to the best of my knowledge and belief.

Owner DYNEGY MIDSTREAM SERVICES

Transporter GANDY CORPORATION

By \_\_\_\_\_

Address BOX 827, TATUM, NM 88267

Title \_\_\_\_\_

Signature [Signature]

Date \_\_\_\_\_

Title BKKP Date 8-30-02

**OIL CONSERVATION DIVISION**

VERBAL BY MARIE

Approved By Marie Peterson

Title GEOLOGICAL / PETROLEUM  
TECHNICIAN

Date

**SEP 03 2002**

A COPY OF THIS FORM MUST BE ON LOCATION DURING TANK CLEANING, REMOVAL OF SEDIMENT OIL OR MISCELLANEOUS HYDROCARBONS, AND MUST BE PRESENTED WITH TANK BOTTOMS, SEDIMENT OIL OR MISCELLANEOUS HYDROCARBONS AT THE TREATING PLANT TO WHICH IT IS DELIVERED.

DISTRIBUTION BY OCD	
<input checked="" type="checkbox"/>	Santa Fe
<input type="checkbox"/>	File
<input type="checkbox"/>	Operator
<input type="checkbox"/>	Transporter (2)

District I  
1625 N. French Dr., Hobbs, NM 88240  
District II  
1301 W. Grand Avenue, Artesia, NM 88210  
District III  
1000 Rio Brazos Road, Aztec, NM 87410  
District IV  
1220 S. St. Francis Dr., Santa Fe, NM 87505

State of New Mexico  
Energy Minerals and Natural Resources

Oil Conservation Division  
1220 South St. Francis Dr.  
Santa Fe, NM 87505

Form C-117 A  
Revised March 17, 1999

Submit 5 Copies to  
Appropriate District Office

PERMIT NO. H-25152

**TANK CLEANING, SEDIMENT OIL REMOVAL, TRANSPORTATION OF MISCELLANEOUS HYDROCARBONS AND DISPOSAL PERMIT**

Operator or Owner DYNEGY MIDSTREAM SERVICES Address BOX 1689, LOVINGTON, NM 88260

Lease or Facility Name VADA PLANT Location SEC 26, T-10-S, R-33-E  
U.L. - Sec. - Twp. - Rge.

**OPERATION TO BE PERFORMED:**

☐ Tank Cleaning ☐ Sediment Oil Removal ☒ Transportation of Miscellaneous Hydrocarbons

Operator or Owner Representative authorizing work MIKE MERONEY

Date Work to be Performed 8-28-02

TANK CLEANING DATA Tank Number \_\_\_\_\_ Volume \_\_\_\_\_

Tank Type \_\_\_\_\_ Volume Below Load Line \_\_\_\_\_

**SEDIMENT OIL OR MISCELLANEOUS HYDROCARBON DATA**

Sediment Oil from: ☐ Pit ☐ Celler ☐ Other

**MISCELLANEOUS OIL**

Tank Bottoms From: ☐ Pipeline Station ☐ Crude Terminal ☐ Refinery ☐ Other\*

Catchings From: ☐ Gasoline Plant ☐ Gathering Lines ☐ Salt Water Disposal System ☒ Other\*

☐ Pipeline Break Oil or Spill

\*Other (Explain) HAULED SLOP OIL FROM PLANT

**VOLUME AND DESTINATION:** Estimated Volume 380 Bbls. Field test volume of good oil 17% BS&W Bbls.  
(Not required prior to Division approval)

Destination (Name and Location of treating plant or other facility) GANDY PLANT WM-1-025

SEC 11, T-10-S, R-35-E

**DESTRUCTION OF SEDIMENT OIL BY:** ☐ Burning ☐ Pit Disposal ☐ Use on Roads or firewalls ☐ Other

(Explain) \_\_\_\_\_

Location of Destruction \_\_\_\_\_

Justification of Destruction \_\_\_\_\_

**CERTIFICATION: (APPLICATION MAY BE MADE BY EITHER OF THE FOLLOWING)**

hereby certify that the information above is true and complete to the best of my knowledge and belief.

Owner DYNEGY MIDSTREAM SERVICES

Transporter GANDY CORPORATION

By \_\_\_\_\_

Address BOX 827, TATUM, NM 88267

Title \_\_\_\_\_

Signature Marie Peterson

Date \_\_\_\_\_

Title BKKP Date 8-30-02

**IL CONSERVATION DIVISION**

proved By Marie Peterson Title VERBAL BY MARIE MARIE PETERSON  
GEOLOGICAL / PETROLEUM  
TECHNICIAN

Date SEP 03 2002

COPY OF THIS FORM MUST BE ON LOCATION DURING TANK CLEANING, REMOVAL OF SEDIMENT OIL OR MISCELLANEOUS HYDROCARBONS, AND MUST BE PRESENTED WITH TANK BOTTOMS, SEDIMENT OIL OR MISCELLANEOUS HYDROCARBONS AT THE TREATING PLANT TO WHICH IT IS DELIVERED.

DISTRIBUTION BY OCD	
<input checked="" type="checkbox"/>	Santa Fe
<input type="checkbox"/>	File
<input type="checkbox"/>	Operator
<input type="checkbox"/>	Transporter (2)

District I  
1625 N. French Dr., Hobbs, NM 88240  
District II  
1301 W. Grand Avenue, Artesia, NM 88210  
District III  
1000 Rio Brazos Road, Aztec, NM 87410  
District IV  
1220 S. St. Francis Dr., Santa Fe, NM 87505

State of New Mexico  
Energy Minerals and Natural Resources

Oil Conservation Division  
1220 South St. Francis Dr.  
Santa Fe, NM 87505

Form C-117 A  
Revised March 17, 1999

Submit 5 Copies to  
Appropriate District Office

PERMIT NO. H-25142

**TANK CLEANING, SEDIMENT OIL REMOVAL, TRANSPORTATION OF MISCELLANEOUS HYDROCARBONS AND DISPOSAL PERMIT**

Operator or Owner PHOENIX HYDROCARBONS OPERATING Address P.O. BOX 3638, MIDLAND, TX 79702

Lease or Facility Name ENFIELD Location SEC 16, T-11-S, R-33-E  
U.L. - Sec. - Twp. - Rge.

**OPERATION TO BE PERFORMED:**

☒ Tank Cleaning ☐ Sediment Oil Removal ☐ Transportation of Miscellaneous Hydrocarbons

Operator or Owner Representative authorizing work VIC VICE

Date Work to be Performed 08-26-02

TANK CLEANING DATA Tank Number \_\_\_\_\_ Volume 400

Tank Type STORAGE Volume Below Load Line \_\_\_\_\_

**SEDIMENT OIL OR MISCELLANEOUS HYDROCARBON DATA**

Sediment Oil from: ☐ Pit ☐ Cellar ☐ Other


**MISCELLANEOUS OIL**

Tank Bottoms From: ☐ Pipeline Station ☐ Crude Terminal ☐ Refinery ☐ Other\*

Catchings From: ☐ Gasoline Plant ☐ Gathering Lines ☐ Salt Water Disposal System ☐ Other\*

☐ Pipeline Break Oil or Spill

\*Other (Explain) \_\_\_\_\_



**VOLUME AND DESTINATION:** Estimated Volume 20 Bbls. Field test volume of good oil 100% BS&W Bbls.  
(Not required prior to Division approval)

Destination (Name and Location of treating plant or other facility) GANDY PLANT WM-1-025

SEC 11, T-10-S, R-35-E

**DESTRUCTION OF SEDIMENT OIL BY:** ☐ Burning ☐ Pit Disposal ☐ Use on Roads or firewalls ☐ Other

(Explain) \_\_\_\_\_

Location of Destruction \_\_\_\_\_

Justification of Destruction \_\_\_\_\_

**CERTIFICATION:** (APPLICATION MAY BE MADE BY EITHER OF THE FOLLOWING)

I hereby certify that the information above is true and complete to the best of my knowledge and belief.

Owner PHOENIX HYDROCARBON OPERATING Transporter GANDY CORPORATION

By Vic Vice Address BOX 827, TATUM, NM 88267

Title \_\_\_\_\_ Signature Marie Peterson

Date 08-26-02 Title BKKP Date 08-26-02

**OIL CONSERVATION DIVISION** VERBAL BY MARIE

Approved By Marie Peterson Title MARIE PETERSON

GEOLOGICAL / PETROLEUM  
TECHNICIAN

Date \_\_\_\_\_

**SEP 03 2002**

A COPY OF THIS FORM MUST BE ON LOCATION DURING TANK CLEANING, REMOVAL OF SEDIMENT OIL OR MISCELLANEOUS HYDROCARBONS, AND MUST BE PRESENTED WITH TANK BOTTOMS, SEDIMENT OIL OR MISCELLANEOUS HYDROCARBONS AT THE TREATING PLANT TO WHICH IT IS DELIVERED.

DISTRIBUTION BY OCD	
<input checked="" type="checkbox"/>	Santa Fe
<input type="checkbox"/>	File
<input type="checkbox"/>	Operator
<input type="checkbox"/>	Transporter (2)

District I  
1625 N. French Dr., Hobbs, NM 88240  
District II  
1301 W. Grand Avenue, Artesia, NM 88210  
District III  
1000 Rio Brazos Road, Aztec, NM 87410  
District IV  
1220 S. St. Francis Dr., Santa Fe, NM 87505

State of New Mexico  
Energy Minerals and Natural Resources

Oil Conservation Division  
1220 South St. Francis Dr.  
Santa Fe, NM 87505

Form C-117 A  
Revised March 17, 1999

Submit 5 Copies to  
Appropriate District Office

PERMIT NO. H-25141

**TANK CLEANING, SEDIMENT OIL REMOVAL, TRANSPORTATION OF MISCELLANEOUS HYDROCARBONS AND DISPOSAL PERMIT**

Operator or Owner DYNEGY MIDSTREAM SERVICES Address BOX 1689, LOVINGTON, NM 88260

Lease or Facility Name VADA PLANT Location SEC 26, T-10-S, R-33-E  
U.L. - Sec. - Twp. - Rgc.

**OPERATION TO BE PERFORMED:**

☐ Tank Cleaning ☐ Sediment Oil Removal ☒ Transportation of Miscellaneous Hydrocarbons

Operator or Owner Representative authorizing work MIKE MERONEY

Date Work to be Performed 08-26-02

TANK CLEANING DATA Tank Number \_\_\_\_\_ Volume \_\_\_\_\_

Tank Type \_\_\_\_\_ Volume Below Load Line \_\_\_\_\_

**SEDIMENT OIL OR MISCELLANEOUS HYDROCARBON DATA**

Sediment Oil from: ☐ Pit ☐ Celler ☐ Other

**MISCELLANEOUS OIL**

Tank Bottoms From: ☐ Pipeline Station ☐ Crude Terminal ☐ Refinery ☐ Other\*

Catchings From: ☐ Gasoline Plant ☐ Gathering Lines ☐ Salt Water Disposal System ☒ Other\*

☐ Pipeline Break Oil or Spill

\*Other (Explain) \_\_\_\_\_

**HAULED SLOP OIL FROM PLANT**

**VOLUME AND DESTINATION:** Estimated Volume 380 Bbls. Field test volume of good oil 18% BS&W Bbls.  
(Not required prior to Division approval)

Destination (Name and Location of treating plant or other facility) GANDY PLANT WM-1-025

SEC 11, T-10-S, R-35-E

**DESTRUCTION OF SEDIMENT OIL BY:** ☐ Burning ☐ Pit Disposal ☐ Use on Roads or firewalls ☐ Other

(Explain) \_\_\_\_\_

Location of Destruction \_\_\_\_\_

Justification of Destruction \_\_\_\_\_

**CERTIFICATION: (APPLICATION MAY BE MADE BY EITHER OF THE FOLLOWING)**

hereby certify that the information above is true and complete to the best of my knowledge and belief.

Owner DYNEGY MIDSTREAM SERVICES

Transporter GANDY CORPORATION

By \_\_\_\_\_

Address BOX 827, TATUM, NM 88267

Title \_\_\_\_\_

Signature [Signature]

Date \_\_\_\_\_

Title BKKP Date 8-26-02

**IL CONSERVATION DIVISION** VERBAL BY MARIE

proved By Marie Peterson Title MARIE PETERSON  
GEOLOGICAL / PETROLEUM  
TECHNICIAN

Date AUG 27 2002

COPY OF THIS FORM MUST BE ON LOCATION DURING TANK CLEANING, REMOVAL OF SEDIMENT OIL OR MISCELLANEOUS HYDROCARBONS, AND MUST BE PRESENTED WITH TANK BOTTOMS, SEDIMENT OIL OR MISCELLANEOUS HYDROCARBONS AT THE TREATING PLANT TO WHICH IT IS DELIVERED.

DISTRIBUTION BY OCD	
	Santa Fe
	File
	Operator
	Transporter (2)



District I  
1625 N. French Dr., Hobbs, NM 88240  
District II  
1301 W. Grand Avenue, Artesia, NM 88210  
District III  
1000 Rio Brazos Road, Aztec, NM 87410  
District IV  
1220 S. St. Francis Dr., Santa Fe, NM 87505

State of New Mexico  
Energy Minerals and Natural Resources

Form C-117 A  
Revised March 17, 1999

Oil Conservation Division  
1220 South St. Francis Dr.  
Santa Fe, NM 87505

Submit 5 Copies to  
Appropriate District Office

PERMIT NO. H-25132

**TANK CLEANING, SEDIMENT OIL REMOVAL, TRANSPORTATION OF MISCELLANEOUS HYDROCARBONS AND DISPOSAL PERMIT**

Operator or Owner DYNEGY MIDSTREAM SERVICES Address BOX 1689, LOVINGTON, NM 88260

Lease or Facility Name VADA PLANT Location SEC 26, T-10-S, R-33-E  
U.L. - Sec. - Twp. - Rgc.

**OPERATION TO BE PERFORMED:**

☐ Tank Cleaning ☐ Sediment Oil Removal ☒ Transportation of Miscellaneous Hydrocarbons

Operator or Owner Representative authorizing work BOB SINGLETON

Date Work to be Performed 08-23-02

TANK CLEANING DATA Tank Number \_\_\_\_\_ Volume \_\_\_\_\_

Tank Type \_\_\_\_\_ Volume Below Load Line \_\_\_\_\_

**SEDIMENT OIL OR MISCELLANEOUS HYDROCARBON DATA**

Sediment Oil from: ☐ Pit ☐ Celler ☐ Other

**MISCELLANEOUS OIL**

Tank Bottoms From: ☐ Pipeline Station ☐ Crude Terminal ☐ Refinery ☐ Other\*

Catchings From: ☐ Gasoline Plant ☐ Gathering Lines ☐ Salt Water Disposal System ☒ Other\*

☐ Pipeline Break Oil or Spill

\*Other (Explain) HAULED SLOP OIL FROM PLANT

**VOLUME AND DESTINATION:** Estimated Volume 190 Bbls. Field test volume of good oil 3% BS&W Bbls.  
(Not required prior to Division approval)

Destination (Name and Location of treating plant or other facility) GANDY PLANT WM-1-025

SEC 11, T-10-S, R-35-E

**DESTRUCTION OF SEDIMENT OIL BY:** ☐ Burning ☐ Pit Disposal ☐ Use on Roads or firewalls ☐ Other

(Explain) \_\_\_\_\_

Location of Destruction \_\_\_\_\_

Justification of Destruction \_\_\_\_\_

**CERTIFICATION: (APPLICATION MAY BE MADE BY EITHER OF THE FOLLOWING)**

hereby certify that the information above is true and complete to the best of my knowledge and belief.

Owner DYNEGY MIDSTREAM SERVICES

Transporter GANDY CORPORATION

By \_\_\_\_\_

Address BOX 827, TATUM, NM 88267

Title \_\_\_\_\_

Signature Marie Peterson

Date \_\_\_\_\_

Title BKKP Date 08-26-02

**IL CONSERVATION DIVISION** VERBAL BY MARIE

proved By Marie Peterson Title MARIE PETERSON  
GEOLOGICAL / PETROLEUM  
TECHNICIAN

Date AUG 27 2002

COPY OF THIS FORM MUST BE ON LOCATION DURING TANK CLEANING, REMOVAL OF SEDIMENT OIL OR MISCELLANEOUS HYDROCARBONS, AND MUST BE PRESENTED WITH TANK BOTTOMS, SEDIMENT OIL OR MISCELLANEOUS HYDROCARBONS AT THE TREATING PLANT TO WHICH IT IS DELIVERED.

DISTRIBUTION BY OCD	
	Santa Fe
	File
	Operator
	Transporter (2)

District I  
1625 N. French Dr., Hobbs, NM 88240  
District II  
1301 W. Grand Avenue, Artesia, NM 88210  
District III  
1000 Rio Brazos Road, Aztec, NM 87410  
District IV  
1220 S. St. Francis Dr., Santa Fe, NM 87505

State of New Mexico  
Energy Minerals and Natural Resources

Oil Conservation Division  
1220 South St. Francis Dr.  
Santa Fe, NM 87505

Form C-117 A  
Revised March 17, 1999

Submit 5 Copies to  
Appropriate District Office

PERMIT NO. H-25130

**TANK CLEANING, SEDIMENT OIL REMOVAL, TRANSPORTATION OF MISCELLANEOUS HYDROCARBONS AND DISPOSAL PERMIT**

Operator or Owner DYNEGY MIDSTREAM SERVICES Address BOX 1689, LOVINGTON, NM 88260  
Lease or Facility Name SAUNDERS PLANT Location SEC 34 T-14-S, R-33-E  
U.L. - Sec. - Twp. - Rge.

**OPERATION TO BE PERFORMED:**

☐ Tank Cleaning ☐ Sediment Oil Removal ☒ Transportation of Miscellaneous Hydrocarbons

Operator or Owner Representative authorizing work GORDON ALSTATT

Date Work to be Performed 08-22-02  
**TANK CLEANING DATA** Tank Number \_\_\_\_\_ Volume \_\_\_\_\_

Tank Type \_\_\_\_\_ Volume Below Load Line \_\_\_\_\_  
**SEDIMENT OIL OR MISCELLANEOUS HYDROCARBON DATA**

Sediment Oil from: ☐ Pit ☐ Celler ☐ Other

**MISCELLANEOUS OIL**

Tank Bottoms From: ☐ Pipeline Station ☐ Crude Terminal ☐ Refinery ☒ Other\*

Catchings From: ☐ Gasoline Plant ☐ Gathering Lines ☐ Salt Water Disposal System ☐ Other\*

☐ Pipeline Break Oil or Spill

\*Other (Explain) HAULED SLOP OIL FROM PLANT

**VOLUME AND DESTINATION:** Estimated Volume 360 Bbls. Field test volume of good oil 18% BS&W Bbls.  
(Not required prior to Division approval)

Destination (Name and Location of treating plant or other facility) GANDY PLANT WM-1-025  
SEC 11, T-10-S, R-35-E

**DESTRUCTION OF SEDIMENT OIL BY:** ☐ Burning ☐ Pit Disposal ☐ Use on Roads or firewalls ☐ Other

(Explain) \_\_\_\_\_

Location of Destruction \_\_\_\_\_

Justification of Destruction \_\_\_\_\_

**CERTIFICATION: (APPLICATION MAY BE MADE BY EITHER OF THE FOLLOWING)**

I hereby certify that the information above is true and complete to the best of my knowledge and belief.

Owner DYNEGY MIDSTREAM SERVICES

Transporter GANDY CORPORATION

By \_\_\_\_\_

Address BOX 827, TATUM, NM 88267

Title \_\_\_\_\_

Signature Marie Peterson

Date \_\_\_\_\_

Title BKKP Date 08-23-02

**OIL CONSERVATION DIVISION** VERBAL BY MARIE

Approved By Marie Peterson Title MARIE PETERSON  
GEOLOGICAL / PETROLEUM  
TECHNICIAN

Date AUG 27 2002

A COPY OF THIS FORM MUST BE ON LOCATION DURING TANK CLEANING, REMOVAL OF SEDIMENT OIL OR MISCELLANEOUS HYDROCARBONS, AND MUST BE PRESENTED WITH TANK BOTTOMS, SEDIMENT OIL OR MISCELLANEOUS HYDROCARBONS AT THE TREATING PLANT TO WHICH IT IS DELIVERED.

DISTRIBUTION BY OCD	
	Santa Fe
	File
	Operator
	Transporter (2)

District I  
1625 N. French Dr., Hobbs, NM 88240  
District II  
1301 W. Grand Avenue, Artesia, NM 88210  
District III  
1000 Rio Brazos Road, Aztec, NM 87410  
District IV  
1220 S. St. Francis Dr., Santa Fe, NM 87505

State of New Mexico  
Energy Minerals and Natural Resources

Oil Conservation Division  
1220 South St. Francis Dr.  
Santa Fe, NM 87505

Form C-117 A  
Revised March 17, 1999

Submit 5 Copies to  
Appropriate District Office

PERMIT NO. H-25129

**TANK CLEANING, SEDIMENT OIL REMOVAL, TRANSPORTATION OF MISCELLANEOUS HYDROCARBONS AND DISPOSAL PERMIT**

Operator or Owner DYNEGY MIDSTREAM SERVICES Address BOX 1689, LOVINGTON, NM 88260  
Lease or Facility Name SAUNDERS PLANT Location SEC 34 T-14-S, R-33-E  
U.L. - Sec. - Twp. - Rge.

**OPERATION TO BE PERFORMED:**

☐ Tank Cleaning ☐ Sediment Oil Removal ☒ Transportation of Miscellaneous Hydrocarbons

Operator or Owner Representative authorizing work GORDON ALSTATT

Date Work to be Performed 08-21-02

**TANK CLEANING DATA** Tank Number \_\_\_\_\_ Volume \_\_\_\_\_

Tank Type \_\_\_\_\_ Volume Below Load Line \_\_\_\_\_  
**SEDIMENT OIL OR MISCELLANEOUS HYDROCARBON DATA**

Sediment Oil from: ☐ Pit ☐ Celler ☐ Other

**MISCELLANEOUS OIL**

Tank Bottoms From: ☐ Pipeline Station ☐ Crude Terminal ☐ Refinery ☒ Other\*

Catchings From: ☐ Gasoline Plant ☐ Gathering Lines ☐ Salt Water Disposal System ☐ Other\*

☐ Pipeline Break Oil or Spill

\*Other (Explain) HAULED SLOP OIL FROM PLANT

**VOLUME AND DESTINATION:** Estimated Volume 360 Bbls. Field test volume of good oil 21% RS&W Bbls.  
(Not required prior to Division approval)

Destination (Name and Location of treating plant or other facility) GANDY PLANT WM-1-025

SEC 11, T-10-S, R-35-E

**DESTRUCTION OF SEDIMENT OIL BY:** ☐ Burning ☐ Pit Disposal ☐ Use on Roads or firewalls ☐ Other

(Explain) \_\_\_\_\_

Location of Destruction \_\_\_\_\_

Justification of Destruction \_\_\_\_\_

**CERTIFICATION: (APPLICATION MAY BE MADE BY EITHER OF THE FOLLOWING)**

I hereby certify that the information above is true and complete to the best of my knowledge and belief.

Owner DYNEGY MIDSTREAM SERVICES

Transporter GANDY CORPORATION

By \_\_\_\_\_

Address BOX 827, TATUM, NM 88267

Title \_\_\_\_\_

Signature [Signature]

Date \_\_\_\_\_

Title BKKP Date 08-23-02

**OIL CONSERVATION DIVISION**

VERBAL BY MARIE

MARIE PETERSON

Approved By [Signature] Title GEOLOGICAL / PETROLEUM

TECHNICIAN

**AUG 27 2002**

A COPY OF THIS FORM MUST BE ON LOCATION DURING TANK CLEANING, REMOVAL OF SEDIMENT OIL OR MISCELLANEOUS HYDROCARBONS, AND MUST BE PRESENTED WITH TANK BOTTOMS, SEDIMENT OIL OR MISCELLANEOUS HYDROCARBONS AT THE TREATING PLANT TO WHICH IT IS DELIVERED.

DISTRIBUTION BY OCD	
	Santa Fe
	File
	Operator
	Transporter (2)

District I  
1625 N. French Dr., Hobbs, NM 88240  
District II  
1301 W. Grand Avenue, Artesia, NM 88210  
District III  
1000 Rio Brazos Road, Aztec, NM 87410  
District IV  
1220 S. St. Francis Dr., Santa Fe, NM 87505

State of New Mexico  
Energy Minerals and Natural Resources

Oil Conservation Division  
1220 South St. Francis Dr.  
Santa Fe, NM 87505

Form C-117 A  
Revised March 17, 1999

Submit 5 Copies to  
Appropriate District Office

PERMIT NO. H-25120

**TANK CLEANING, SEDIMENT OIL REMOVAL, TRANSPORTATION OF MISCELLANEOUS HYDROCARBONS AND DISPOSAL PERMIT**

Operator or Owner DYNEGY MIDSTREAM SERVICES Address BOX 1689, LOVINGTON, NM 88260

Lease or Facility Name VADA PLANT Location SEC 26, T-10-S, R-33-E  
U.L. - Sec. - Twp. - Rge.

**OPERATION TO BE PERFORMED:**

☐ Tank Cleaning ☐ Sediment Oil Removal ☒ Transportation of Miscellaneous Hydrocarbons

Operator or Owner Representative authorizing work BOB SINGLETON

Date Work to be Performed 08-20-02

TANK CLEANING DATA Tank Number \_\_\_\_\_ Volume \_\_\_\_\_

Tank Type \_\_\_\_\_ Volume Below Load Line \_\_\_\_\_

**SEDIMENT OIL OR MISCELLANEOUS HYDROCARBON DATA**

Sediment Oil from: ☐ Pit ☐ Celler ☐ Other

**MISCELLANEOUS OIL**

Tank Bottoms From: ☐ Pipeline Station ☐ Crude Terminal ☐ Refinery ☐ Other\*

Catchings From: ☐ Gasoline Plant ☐ Gathering Lines ☐ Salt Water Disposal System ☒ Other\*

☐ Pipeline Break Oil or Spill

\*Other (Explain) HAULED SLOP OIL FROM PLANT

**VOLUME AND DESTINATION:** Estimated Volume 570 Bbls. Field test volume of good oil 9% RS&W Bbls.  
(Not required prior to Division approval)

Destination (Name and Location of treating plant or other facility) GANDY PLANT WM-1-025

SEC 11, T-10-S, R-35-E

**DESTRUCTION OF SEDIMENT OIL BY:** ☐ Burning ☐ Pit Disposal ☐ Use on Roads or firewalls ☐ Other

(Explain) \_\_\_\_\_

Location of Destruction \_\_\_\_\_

Justification of Destruction \_\_\_\_\_

**CERTIFICATION: (APPLICATION MAY BE MADE BY EITHER OF THE FOLLOWING)**

hereby certify that the information above is true and complete to the best of my knowledge and belief.

Owner DYNEGY MIDSTREAM SERVICES

Transporter GANDY CORPORATION

By \_\_\_\_\_

Address BOX 827, TATUM, NM 88267

Title \_\_\_\_\_

Signature Linda Peterson

Date \_\_\_\_\_

Title BKKP Date 08-23-02

**IL CONSERVATION DIVISION** VERBAL BY LINDA

proved By Marie Peterson Title GEOLOGICAL / PETROLEUM  
TECHNICIAN

Date AUG 27 2002

COPY OF THIS FORM MUST BE ON LOCATION DURING TANK CLEANING, REMOVAL OF SEDIMENT OIL OR MISCELLANEOUS HYDROCARBONS, AND MUST BE PRESENTED WITH TANK BOTTOMS, SEDIMENT OIL OR MISCELLANEOUS HYDROCARBONS AT THE TREATING PLANT TO WHICH IT IS DELIVERED.

DISTRIBUTION BY OCD	
	Santa Fe
	File
	Operator
	Transporter (2)

District I  
1625 N. French Dr., Hobbs, NM 88240  
District II  
1301 W. Grand Avenue, Artesia, NM 88210  
District III  
1000 Rio Brazos Road, Aztec, NM 87410  
District IV  
1220 S. St. Francis Dr., Santa Fe, NM 87505

State of New Mexico  
Energy Minerals and Natural Resources

Oil Conservation Division  
1220 South St. Francis Dr.  
Santa Fe, NM 87505

Form C-117 A  
Revised March 17, 1999

Submit 5 Copies to  
Appropriate District Office

PERMIT NO. H-25119

**TANK CLEANING, SEDIMENT OIL REMOVAL, TRANSPORTATION OF MISCELLANEOUS HYDROCARBONS AND DISPOSAL PERMIT**

Operator or Owner TRANSWESTERN PIPELINE Address 6381 N. MAIN, ROSWELL, NM 88201  
Lease or Facility Name CURRY COUNTY-GATHERING Location SEC 8, T-1-N, R-36-E  
U.L. - Sec. - Twp. - Rge.

**OPERATION TO BE PERFORMED:**

☐ Tank Cleaning ☐ Sediment Oil Removal ☒ Transportation of Miscellaneous Hydrocarbons

Operator or Owner Representative authorizing work JAMES FOGG

Date Work to be Performed 08-19-02

**TANK CLEANING DATA**

Tank Number \_\_\_\_\_

Volume \_\_\_\_\_

Tank Type \_\_\_\_\_

Volume Below Load Line \_\_\_\_\_

**SEDIMENT OIL OR MISCELLANEOUS HYDROCARBON DATA**

Sediment Oil from: ☐ Pit ☐ Cellar ☐ Other

**MISCELLANEOUS OIL**

Tank Bottoms From: ☐ Pipeline Station ☐ Crude Terminal ☐ Refinery ☐ Other\*

Catchings From: ☐ Gasoline Plant ☒ Gathering Lines ☐ Salt Water Disposal System ☐ Other\*

☐ Pipeline Break Oil or Spill

\*Other (Explain) \_\_\_\_\_

**VOLUME AND DESTINATION:**

Estimated Volume 20 Bbls.

Field test volume of good oil 2% BS&W Bbls.  
(Not required prior to Division approval)

Destination (Name and Location of treating plant or other facility) GANDY PLANT WM-1-025

SEC 11, T-10-S, R-35-E

**DESTRUCTION OF SEDIMENT OIL BY:**

☐ Burning ☐ Pit Disposal ☐ Use on Roads or firewalls ☐ Other

(Explain) \_\_\_\_\_

Location of Destruction \_\_\_\_\_

Justification of Destruction \_\_\_\_\_

**CERTIFICATION: (APPLICATION MAY BE MADE BY EITHER OF THE FOLLOWING)**

I hereby certify that the information above is true and complete to the best of my knowledge and belief.

Owner \_\_\_\_\_

Transporter GANDY CORPORATION

By \_\_\_\_\_

Address BOX 827, TATUM, NM 88267

Title \_\_\_\_\_

Signature Linda Marie Peterson

Date \_\_\_\_\_

Title BKKP

Date 08-23-02

**OIL CONSERVATION DIVISION**

VERBAL BY LINDA MARIE PETERSON

Approved By Linda Marie Peterson Title GEOLOGICAL / PETROLEUM

TECHNICIAN

Date

AUG 27 2002

A COPY OF THIS FORM MUST BE ON LOCATION DURING TANK CLEANING, REMOVAL OF SEDIMENT OIL OR MISCELLANEOUS HYDROCARBONS, AND MUST BE PRESENTED WITH TANK BOTTOMS, SEDIMENT OIL OR MISCELLANEOUS HYDROCARBONS AT THE TREATING PLANT TO WHICH IT IS DELIVERED.

DISTRIBUTION BY OCD	
	Santa Fe
	File
	Operator
	Transporter (2)

District I  
1625 N. French Dr., Hobbs, NM 88240  
District II  
1301 W. Grand Avenue, Artesia, NM 88210  
District III  
1000 Rio Brazos Road, Aztec, NM 87410  
District IV  
1220 S. St. Francis Dr., Santa Fe, NM 87505

State of New Mexico  
Energy Minerals and Natural Resources

Oil Conservation Division  
1220 South St. Francis Dr.  
Santa Fe, NM 87505

Form C-117 A  
Revised March 17, 1999

Submit 5 Copies to  
Appropriate District Office

PERMIT NO. A-25118

**TANK CLEANING, SEDIMENT OIL REMOVAL, TRANSPORTATION OF MISCELLANEOUS HYDROCARBONS AND DISPOSAL PERMIT**

Operator or Owner TRANSWESTERN PIPELINE Address 6381 N. MAIN, ROSWELL, NM 88201

Lease or Facility Name STATION P-1 Location SEC 16, T-1-S, R-34-E  
U.L. - Sec. - Twp. - Rge.

**OPERATION TO BE PERFORMED:**

☐ Tank Cleaning ☐ Sediment Oil Removal ☒ Transportation of Miscellaneous Hydrocarbons

Operator or Owner Representative authorizing work JAMES FOGG

Date Work to be Performed 08-19-02

TANK CLEANING DATA Tank Number \_\_\_\_\_ Volume \_\_\_\_\_

Tank Type \_\_\_\_\_ Volume Below Load Line \_\_\_\_\_

**SEDIMENT OIL OR MISCELLANEOUS HYDROCARBON DATA**

Sediment Oil from: ☐ Pit ☐ Cellar ☐ Other

**MISCELLANEOUS OIL**

Tank Bottoms From: ☐ Pipeline Station ☐ Crude Terminal ☐ Refinery ☐ Other

Catchings From: ☐ Gasoline Plant ☒ Gathering Lines ☐ Salt Water Disposal System ☐ Other

☐ Pipeline Break Oil or Spill

\*Other (Explain) \_\_\_\_\_

**VOLUME AND DESTINATION:** Estimated Volume 90 Bbls. Field test volume of good oil 4% BS&W Bbls.  
(Not required prior to Division approval)

Destination (Name and Location of treating plant or other facility) GANDY PLANT WM-1-025

SEC 11, T-10-S, R-35-E

**DESTRUCTION OF SEDIMENT OIL BY:** ☐ Burning ☐ Pit Disposal ☐ Use on Roads or firewalls ☐ Other

(Explain) \_\_\_\_\_

Location of Destruction \_\_\_\_\_

Justification of Destruction \_\_\_\_\_

**CERTIFICATION: (APPLICATION MAY BE MADE BY EITHER OF THE FOLLOWING)**

I hereby certify that the information above is true and complete to the best of my knowledge and belief.

Owner TRANSWESTERN PIPELINE Transporter GANDY CORPORATION

By \_\_\_\_\_ Address BOX 827, TATUM, NM 88267

Title \_\_\_\_\_ Signature [Signature]

Date \_\_\_\_\_ Title BKKP Date 08-23-02

**OIL CONSERVATION DIVISION** VERBAL BY LINDA

Approved By Marie Peterson Title MARIE PETERSON  
GEOLOGICAL / PETROLEUM  
TECHNICIAN

Date AUG 27 2002

A COPY OF THIS FORM MUST BE ON LOCATION DURING TANK CLEANING, REMOVAL OF SEDIMENT OIL OR MISCELLANEOUS HYDROCARBONS, AND MUST BE PRESENTED WITH TANK BOTTOMS, SEDIMENT OIL OR MISCELLANEOUS HYDROCARBONS AT THE TREATING PLANT TO WHICH IT IS DELIVERED.

DISTRIBUTION BY OCD	
	Santa Fe
	File
	Operator
	Transporter (2)

District I  
1625 N. French Dr., Hobbs, NM 88240  
District II  
1301 W. Grand Avenue, Artesia, NM 88210  
District III  
1000 Rio Brazos Road, Aztec, NM 87410  
District IV  
1220 S. St. Francis Dr., Santa Fe, NM 87505

State of New Mexico  
Energy Minerals and Natural Resources

Oil Conservation Division  
1220 South St. Francis Dr.  
Santa Fe, NM 87505

Form C-117 A  
Revised March 17, 1999

Submit 5 Copies to  
Appropriate District Office

PERMIT NO. H-25110

**TANK CLEANING, SEDIMENT OIL REMOVAL, TRANSPORTATION OF MISCELLANEOUS HYDROCARBONS AND DISPOSAL PERMIT**

Operator or Owner DYNEGY MIDSTREAM SERVICES Address BOX 1689, LOVINGTON, NM 88260

Lease or Facility Name VADA PLANT Location SEC 26, T-10-S, R-33-E  
U.L. - Sec. - Twp. - Rge.

**OPERATION TO BE PERFORMED:**

☐ Tank Cleaning ☐ Sediment Oil Removal ☒ Transportation of Miscellaneous Hydrocarbons

Operator or Owner Representative authorizing work MIKE MERONEY

Date Work to be Performed 08-15-02

TANK CLEANING DATA Tank Number \_\_\_\_\_ Volume \_\_\_\_\_

Tank Type \_\_\_\_\_ Volume Below Load Line \_\_\_\_\_  
SEDIMENT OIL OR MISCELLANEOUS HYDROCARBON DATA

Sediment Oil from: ☐ Pit ☐ Cellar ☐ Other

MISCELLANEOUS OIL

Tank Bottoms From: ☐ Pipeline Station ☐ Crude Terminal ☐ Refinery ☐ Other\*

Catchings From: ☐ Gasoline Plant ☐ Gathering Lines ☐ Salt Water Disposal System ☒ Other\*

☐ Pipeline Break Oil or Spill

\*Other (Explain)

HAULED SLOP OIL FROM PLANT

**VOLUME AND DESTINATION:** Estimated Volume 570 Bbls. Field test volume of good oil 2% Bbls.  
(Not required prior to Division approval)

Destination (Name and Location of treating plant or other facility) GANDY PLANT WM-1-025

SEC 11, T-10-S, R-35-E

**DESTRUCTION OF SEDIMENT OIL BY:** ☐ Burning ☐ Pit Disposal ☐ Use on Roads or firewalls ☐ Other

(Explain)

Location of Destruction \_\_\_\_\_

Justification of Destruction \_\_\_\_\_

**CERTIFICATION: (APPLICATION MAY BE MADE BY EITHER OF THE FOLLOWING)**

hereby certify that the information above is true and complete to the best of my knowledge and belief.

Owner DYNEGY MIDSTREAM SERVICES

Transporter GANDY CORPORATION

By \_\_\_\_\_

Address BOX 827, TATUM, NM 88267

Title \_\_\_\_\_

Signature Marie M. Peterson

Date \_\_\_\_\_

Title BKKP Date 8-18-02

**IL CONSERVATION DIVISION** VERBAL BY MARIE

proved By Marie Peterson Title MARIE PETERSON  
GEOLOGICAL / PETROLEUM  
TECHNICIAN

Date AUG 27 2002

COPY OF THIS FORM MUST BE ON LOCATION DURING TANK CLEANING, REMOVAL OF SEDIMENT OIL OR MISCELLANEOUS HYDROCARBONS, AND MUST BE PRESENTED WITH TANK BOTTOMS, SEDIMENT OIL OR MISCELLANEOUS HYDROCARBONS AT THE TREATING PLANT TO WHICH IT IS DELIVERED.

DISTRIBUTION BY OCD	
	Santa Fe
	File
	Operator
	Transporter (2)

District I  
1625 N. French Dr., Hobbs, NM 88240  
District II  
1301 W. Grand Avenue, Artesia, NM 88210  
District III  
1000 Rio Brazos Road, Aztec, NM 87410  
District IV  
1220 S. St. Francis Dr., Santa Fe, NM 87505

State of New Mexico  
Energy Minerals and Natural Resources

Oil Conservation Division  
1220 South St. Francis Dr.  
Santa Fe, NM 87505

Form C-117 A  
Revised March 17, 1999

Submit 5 Copies to  
Appropriate District Office

PERMIT NO. H-25106

TANK CLEANING, SEDIMENT OIL REMOVAL, TRANSPORTATION OF MISCELLANEOUS HYDROCARBONS AND DISPOSAL PERMIT

Operator or Owner DYNEGY MIDSTREAM SERVICES Address BOX 1689, LOVINGTON, NM 88260

Lease or Facility Name VADA PLANT Location SEC 26, T-10-S, R-33-E  
U.L. - Sec. - Twp. - Rge.

OPERATION TO BE PERFORMED:

☐ Tank Cleaning ☐ Sediment Oil Removal ☒ Transportation of Miscellaneous Hydrocarbons

Operator or Owner Representative authorizing work MIKE MERONEY

Date Work to be Performed 8-13-02

**TANK CLEANING DATA** Tank Number \_\_\_\_\_ Volume \_\_\_\_\_

Tank Type \_\_\_\_\_ Volume Below Load Line \_\_\_\_\_

**SEDIMENT OIL OR MISCELLANEOUS HYDROCARBON DATA**

Sediment Oil from: ☐ Pit ☐ Celler ☐ Other

**MISCELLANEOUS OIL**

Tank Bottoms From: ☐ Pipeline Station ☐ Crude Terminal ☐ Refinery ☐ Other\*

Catchings From: ☐ Gasoline Plant ☐ Gathering Lines ☐ Salt Water Disposal System ☒ Other\*

☐ Pipeline Break Oil or Spill

\*Other (Explain) HAULED SLOP OIL FROM PLANT

**VOLUME AND DESTINATION:** Estimated Volume 380 Bbls. Field test volume of good oil 15% BS&W Bbls.  
(Not required prior to Division approval)

Destination (Name and Location of treating plant or other facility) GANDY PLANT WM-1-025

SEC 11, T-10-S, R-35-E

**DESTRUCTION OF SEDIMENT OIL BY:** ☐ Burning ☐ Pit Disposal ☐ Use on Roads or firewalls ☐ Other

(Explain) \_\_\_\_\_

Location of Destruction \_\_\_\_\_

Justification of Destruction \_\_\_\_\_

**CERTIFICATION: (APPLICATION MAY BE MADE BY EITHER OF THE FOLLOWING)**

I hereby certify that the information above is true and complete to the best of my knowledge and belief.

Owner DYNEGY MIDSTREAM SERVICES

Transporter GANDY CORPORATION

By \_\_\_\_\_

Address BOX 827, TATUM, NM 88267

Title \_\_\_\_\_

Signature Marie Peterson

Date \_\_\_\_\_

Title BKKP Date 8-13-02

**CONSERVATION DIVISION** VERBAL BY MARIE

Approved By Marie Peterson Title MARIE PETERSON  
GEOLOGICAL / PETROLEUM  
TECHNICIAN

Date AUG 15 2002

COPY OF THIS FORM MUST BE ON LOCATION DURING TANK CLEANING, REMOVAL OF SEDIMENT OIL OR MISCELLANEOUS HYDROCARBONS, AND MUST BE PRESENTED WITH TANK BOTTOMS, SEDIMENT OIL OR MISCELLANEOUS HYDROCARBONS AT THE TREATING PLANT TO WHICH IT IS DELIVERED.

DISTRIBUTION BY OCD	
<input checked="" type="checkbox"/>	Santa Fe
<input type="checkbox"/>	File
<input type="checkbox"/>	Operator
<input type="checkbox"/>	Transporter (2)



District I  
1625 N. French Dr., Hobbs, NM 88240  
District II  
1301 W. Grand Avenue, Artesia, NM 88210  
District III  
1000 Rio Brazos Road, Aztec, NM 87410  
District IV  
1220 S. St. Francis Dr., Santa Fe, NM 87505

State of New Mexico  
Energy Minerals and Natural Resources

Oil Conservation Division  
1220 South St. Francis Dr.  
Santa Fe, NM 87505

Form C-117 A  
Revised March 17, 1999

Submit 5 Copies to  
Appropriate District Office

PERMIT NO. H-25105

**TANK CLEANING, SEDIMENT OIL REMOVAL, TRANSPORTATION OF MISCELLANEOUS HYDROCARBONS AND DISPOSAL PERMIT**

Operator or Owner DYNEGY MIDSTREAM SERVICES Address BOX 1689, LOVINGTON, NM 88260  
Lease or Facility Name TOWNSEND BOOSTER Location SEC 9, T-16-S, R-35-E  
U.L. - Sec. - Twp. - Rge.

**OPERATION TO BE PERFORMED:**

☐ Tank Cleaning ☐ Sediment Oil Removal ☒ Transportation of Miscellaneous Hydrocarbons

Operator or Owner Representative authorizing work JAMES KING

Date Work to be Performed 8-12-02

TANK CLEANING DATA Tank Number \_\_\_\_\_ Volume \_\_\_\_\_

Tank Type \_\_\_\_\_ Volume Below Load Line \_\_\_\_\_

**SEDIMENT OIL OR MISCELLANEOUS HYDROCARBON DATA**

Sediment Oil from: ☐ Pit ☐ Celler ☐ Other

**MISCELLANEOUS OIL**

Tank Bottoms From: ☐ Pipeline Station ☐ Crude Terminal ☐ Refinery ☐ Other\*

Catchings From: ☐ Gasoline Plant ☐ Gathering Lines ☐ Salt Water Disposal System ☒ Other\*

☐ Pipeline Break Oil or Spill

\*Other (Explain) HAULED SLOP OIL FROM BOOSTER

**VOLUME AND DESTINATION:** Estimated Volume 134 Bbls. Field test volume of good oil 4% Bbls.  
(Not required prior to Division approval)

Destination (Name and Location of treating plant or other facility) GANDY PLANT WM-1-025

SEC 11, T-10-S, R-35-E

**DESTRUCTION OF SEDIMENT OIL BY:** ☐ Burning ☐ Pit Disposal ☐ Use on Roads or firewalls ☐ Other

(Explain) \_\_\_\_\_

Location of Destruction \_\_\_\_\_

Justification of Destruction \_\_\_\_\_

**CERTIFICATION: (APPLICATION MAY BE MADE BY EITHER OF THE FOLLOWING)**

I hereby certify that the information above is true and complete to the best of my knowledge and belief.

Owner DYNEGY MIDSTREAM SERVICES

Transporter GANDY CORPORATION

By \_\_\_\_\_

Address BOX 827, TATUM, NM 88267

Title \_\_\_\_\_

Signature Marie Peterson

Date \_\_\_\_\_

Title BKKP Date 8-13-02

**OIL CONSERVATION DIVISION VERBAL BY MARIE**

Approved By Marie Peterson Title GEOLOGICAL / PETROLEUM  
TECHNICIAN

Date AUG 15 2002

A COPY OF THIS FORM MUST BE ON LOCATION DURING TANK CLEANING, REMOVAL OF SEDIMENT OIL OR MISCELLANEOUS HYDROCARBONS, AND MUST BE PRESENTED WITH TANK BOTTOMS, SEDIMENT OIL OR MISCELLANEOUS HYDROCARBONS AT THE TREATING PLANT TO WHICH IT IS DELIVERED.

DISTRIBUTION BY OCD	
<input checked="" type="checkbox"/>	Santa Fe
<input type="checkbox"/>	File
<input type="checkbox"/>	Operator
<input type="checkbox"/>	Transporter (2)

District I  
1625 N. French Dr., Hobbs, NM 88240  
District II  
1301 W. Grand Avenue, Artesia, NM 88210  
District III  
1000 Rio Brazos Road, Aztec, NM 87410  
District IV  
1220 S. St. Francis Dr., Santa Fe, NM 87505

State of New Mexico  
Energy Minerals and Natural Resources

Oil Conservation Division  
1220 South St. Francis Dr.  
Santa Fe, NM 87505

Form C-117 A  
Revised March 17, 1999

Submit 5 Copies to  
Appropriate District Office

PERMIT NO. H-25103

TANK CLEANING, SEDIMENT OIL REMOVAL, TRANSPORTATION OF MISCELLANEOUS HYDROCARBONS AND DISPOSAL PERMIT

Operator or Owner DYNEGY MIDSTREAM SERVICES Address BOX 1689, LOVINGTON, NM 88260  
Lease or Facility Name SAUNDERS PLANT Location SEC 34 T-14-S, R-33-E  
U.L. - Sec. - Twp. - Rge.

OPERATION TO BE PERFORMED:

☐ Tank Cleaning ☐ Sediment Oil Removal ☒ Transportation of Miscellaneous Hydrocarbons

Operator or Owner Representative authorizing work DAVID BYRD

Date Work to be Performed 08-12-02

**TANK CLEANING DATA** Tank Number \_\_\_\_\_ Volume \_\_\_\_\_

Tank Type \_\_\_\_\_ Volume Below Load Line \_\_\_\_\_  
**SEDIMENT OIL OR MISCELLANEOUS HYDROCARBON DATA**

Sediment Oil from: ☐ Pit ☐ Celler ☐ Other


**MISCELLANEOUS OIL**

Tank Bottoms From: ☐ Pipeline Station ☐ Crude Terminal ☐ Refinery ☒ Other\*

Catchings From: ☐ Gasoline Plant ☐ Gathering Lines ☐ Salt Water Disposal System ☐ Other\*

☐ Pipeline Break Oil or Spill

\*Other (Explain) HAULED SLOP OIL FROM PLANT



**VOLUME AND DESTINATION:** Estimated Volume 130 Bbls. Field test volume of good oil 30% BS&W Bbls.  
(Not required prior to Division approval)

Destination (Name and Location of treating plant or other facility) GANDY PLANT WM-1-025

SEC 11, T-10-S, R-35-E

**DESTRUCTION OF SEDIMENT OIL BY:** ☐ Burning ☐ Pit Disposal ☐ Use on Roads or firewalls ☐ Other

(Explain) \_\_\_\_\_

Location of Destruction \_\_\_\_\_

Justification of Destruction \_\_\_\_\_

**CERTIFICATION:** (APPLICATION MAY BE MADE BY EITHER OF THE FOLLOWING)

I hereby certify that the information above is true and complete to the best of my knowledge and belief.

Owner DYNEGY MIDSTREAM SERVICES

Transporter GANDY CORPORATION

By \_\_\_\_\_

Address BOX 827, TATUM, NM 88267

Title \_\_\_\_\_

Signature Marie Peterson

Date \_\_\_\_\_

Title BKKP Date 08-12-02

**OIL CONSERVATION DIVISION VERBAL BY MARIE**

Approved By Marie Peterson Title MARIE PETERSON  
GEOLOGICAL / PETROLEUM  
TECHNICIAN

Date AUG 18 2002

A COPY OF THIS FORM MUST BE ON LOCATION DURING TANK CLEANING, REMOVAL OF SEDIMENT OIL OR MISCELLANEOUS HYDROCARBONS, AND MUST BE PRESENTED WITH TANK BOTTOMS, SEDIMENT OIL OR MISCELLANEOUS HYDROCARBONS AT THE TREATING PLANT TO WHICH IT IS DELIVERED.

DISTRIBUTION BY OCD	
<input checked="" type="checkbox"/>	Santa Fe
<input type="checkbox"/>	File
<input type="checkbox"/>	Operator
<input type="checkbox"/>	Transporter (2)

District I  
1625 N. French Dr., Hobbs, NM 88240  
District II  
1301 W. Grand Avenue, Artesia, NM 88210  
District III  
1000 Rio Brazos Road, Aztec, NM 87410  
District IV  
1220 S. St. Francis Dr., Santa Fe, NM 87505

State of New Mexico  
Energy Minerals and Natural Resources

Oil Conservation Division  
1220 South St. Francis Dr.  
Santa Fe, NM 87505

Form C-117 A  
Revised March 17, 1999

Submit 5 Copies to  
Appropriate District Office

PERMIT NO. H-25100

**TANK CLEANING, SEDIMENT OIL REMOVAL, TRANSPORTATION OF MISCELLANEOUS HYDROCARBONS AND DISPOSAL PERMIT**

Operator or Owner PENROC OIL CORPORATION Address P.O. BOX 5970, HOBBS, NM 88201  
Lease or Facility Name New Mexico State #2 Location Sec 11, T-10-S, R-32-E  
U.L. - Sec. - Twp. - Rge.

**OPERATION TO BE PERFORMED:**

☒ Tank Cleaning ☐ Sediment Oil Removal ☐ Transportation of Miscellaneous Hydrocarbons

Operator or Owner Representative authorizing work BILLY WALKER

Date Work to be Performed 08-10-02

**TANK CLEANING DATA** Tank Number                      Volume 210

Tank Type STORAGE Volume Below Load Line                     

**SEDIMENT OIL OR MISCELLANEOUS HYDROCARBON DATA**

Sediment Oil from: ☐ Pit ☐ Cellar ☐ Other

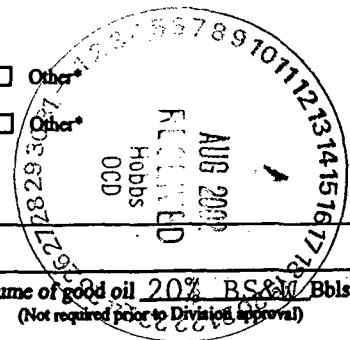
**MISCELLANEOUS OIL**

Tank Bottoms From: ☐ Pipeline Station ☐ Crude Terminal ☐ Refinery ☐ Other

Catchings From: ☐ Gasoline Plant ☐ Gathering Lines ☐ Salt Water Disposal System ☐ Other

☐ Pipeline Break Oil or Spill

\*Other (Explain)                     



**VOLUME AND DESTINATION:** Estimated Volume 190 Bbls. Field test volume of good oil 20% BS&M Bbls.  
(Not required prior to Division approval)

Destination (Name and Location of treating plant or other facility) GANDY PLANT WM-1-025

SEC 11, T-10-S, R-35-E

**DESTRUCTION OF SEDIMENT OIL BY:** ☐ Burning ☐ Pit Disposal ☐ Use on Roads or firewalls ☐ Other

(Explain)                     

Location of Destruction                     

Justification of Destruction                     

**CERTIFICATION: (APPLICATION MAY BE MADE BY EITHER OF THE FOLLOWING)**

I hereby certify that the information above is true and complete to the best of my knowledge and belief.

Owner PENROC OIL CORPORATION

Transporter GANDY CORPORATION

By                     

Address BOX 827, TATUM, NM 88267

Title                     

Signature Rue Mark

Date                     

Title BKKP Date 8-12-02

**OIL CONSERVATION DIVISION VERBAL BY MARIE**

Approved By Marie Peterson Title MARIE PETERSON  
GEOLOGICAL / PETROLEUM  
TECHNICIAN

Date AUG 15 2002

A COPY OF THIS FORM MUST BE ON LOCATION DURING TANK CLEANING, REMOVAL OF SEDIMENT OIL OR MISCELLANEOUS HYDROCARBONS, AND MUST BE PRESENTED WITH TANK BOTTOMS, SEDIMENT OIL OR MISCELLANEOUS HYDROCARBONS AT THE TREATING PLANT TO WHICH IT IS DELIVERED.

DISTRIBUTION BY OCD	
<input checked="" type="checkbox"/>	Santa Fe
<input type="checkbox"/>	File
<input type="checkbox"/>	Operator
<input type="checkbox"/>	Transporter (2)

District I  
1625 N. French Dr., Hobbs, NM 88240  
District II  
1301 W. Grand Avenue, Artesia, NM 88210  
District III  
1000 Rio Brazos Road, Aztec, NM 87410  
District IV  
1220 S. St. Francis Dr., Santa Fe, NM 87505

State of New Mexico  
Energy Minerals and Natural Resources

Oil Conservation Division  
1220 South St. Francis Dr.  
Santa Fe, NM 87505

Form C-117 A  
Revised March 17, 1999

Submit 5 Copies to  
Appropriate District Office

PERMIT NO. H-25099

**TANK CLEANING, SEDIMENT OIL REMOVAL, TRANSPORTATION OF MISCELLANEOUS HYDROCARBONS AND DISPOSAL PERMIT**

Operator or Owner DYNEGY MIDSTREAM SERVICES Address BOX 1689, LOVINGTON, NM 88260

Lease or Facility Name VADA PLANT Location SEC 26, T-10-S, R-33-E  
U.L. - Sec. - Twp. - Rge.

**OPERATION TO BE PERFORMED:**

☐ Tank Cleaning ☐ Sediment Oil Removal ☒ Transportation of Miscellaneous Hydrocarbons

Operator or Owner Representative authorizing work MIKE MERONEY

Date Work to be Performed 08-10-02

TANK CLEANING DATA Tank Number \_\_\_\_\_ Volume \_\_\_\_\_

Tank Type \_\_\_\_\_ Volume Below Load Line \_\_\_\_\_  
SEDIMENT OIL OR MISCELLANEOUS HYDROCARBON DATA

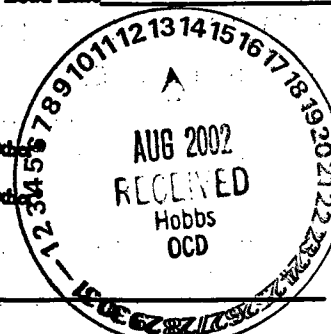
Sediment Oil from: ☐ Pit ☐ Celler ☐ Other

MISCELLANEOUS OIL  
Tank Bottoms From: ☐ Pipeline Station ☐ Crude Terminal ☐ Refinery ☐ Other

Catchings From: ☐ Gasoline Plant ☐ Gathering Lines ☐ Salt Water Disposal System ☒ Other

☐ Pipeline Break Oil or Spill

\*Other (Explain) HAULED SLOP OIL FROM PLANT



**VOLUME AND DESTINATION:** Estimated Volume 360 Bbls. Field test volume of good oil 27% BS&W Bbls.  
(Not required prior to Division approval)

Destination (Name and Location of treating plant or other facility) GANDY PLANT WM-1-025  
SEC 11, T-10-S, R-35-E

**DESTRUCTION OF SEDIMENT OIL BY:** ☐ Burning ☐ Pit Disposal ☐ Use on Roads or firewalls ☐ Other

(Explain) \_\_\_\_\_

Location of Destruction \_\_\_\_\_

Justification of Destruction \_\_\_\_\_

**CERTIFICATION:** (APPLICATION MAY BE MADE BY EITHER OF THE FOLLOWING)  
hereby certify that the information above is true and complete to the best of my knowledge and belief.

Owner DYNEGY MIDSTREAM SERVICES

Transporter GANDY CORPORATION

By \_\_\_\_\_

Address BOX 827, TATUM, NM 88267

Title \_\_\_\_\_

Signature [Signature]

Date \_\_\_\_\_

Title BKKP Date 08-12-02

**IL CONSERVATION DIVISION** VERBAL BY MARIE

proved By Marie Peterson Title MARIE PETERSON  
GEOLOGICAL / PETROLEUM  
TECHNICIAN

Date AUG 13 2002

COPY OF THIS FORM MUST BE ON LOCATION DURING TANK CLEANING, REMOVAL OF SEDIMENT OIL OR MISCELLANEOUS HYDROCARBONS, AND MUST BE PRESENTED WITH TANK BOTTOMS, SEDIMENT OIL OR MISCELLANEOUS HYDROCARBONS AT THE TREATING PLANT TO WHICH IT IS DELIVERED.

DISTRIBUTION BY OCD	
	Santa Fe
	File
	Operator
	Transporter (2)

District I  
1625 N. French Dr., Hobbs, NM 88240  
District II  
1301 W. Grand Avenue, Artesia, NM 88210  
District III  
1000 Rio Brazos Road, Aztec, NM 87410  
District IV  
1220 S. St. Francis Dr., Santa Fe, NM 87505

State of New Mexico  
Energy Minerals and Natural Resources

Oil Conservation Division  
1220 South St. Francis Dr.  
Santa Fe, NM 87505

Form C-117 A  
Revised March 17, 1999

Submit 5 Copies to  
Appropriate District Office

PERMIT NO. H-25098

**TANK CLEANING, SEDIMENT OIL REMOVAL, TRANSPORTATION OF MISCELLANEOUS HYDROCARBONS AND DISPOSAL PERMIT**

Operator or Owner DYNEGY MIDSTREAM SERVICES Address BOX 1689, LOVINGTON, NM 88260  
Lease or Facility Name SAUNDERS PLANT Location SEC 34 T-14-S, R-33-E  
U.L. - Sec. - Twp. - Rge.

**OPERATION TO BE PERFORMED:**

☐ Tank Cleaning ☐ Sediment Oil Removal ☒ Transportation of Miscellaneous Hydrocarbons

Operator or Owner Representative authorizing work DAVID BYRD

Date Work to be Performed 08-11-02

**TANK CLEANING DATA** Tank Number \_\_\_\_\_ Volume \_\_\_\_\_

Tank Type \_\_\_\_\_ Volume Below Load Line \_\_\_\_\_

**SEDIMENT OIL OR MISCELLANEOUS HYDROCARBON DATA**

Sediment Oil from: ☐ Pit ☐ Cellar ☐ Other


**MISCELLANEOUS OIL**

Tank Bottoms From: ☐ Pipeline Station ☐ Crude Terminal ☐ Refinery ☒ Other

Catchings From: ☐ Gasoline Plant ☐ Gathering Lines ☐ Salt Water Disposal System ☐ Other

☐ Pipeline Break Oil or Spill

\*Other (Explain) HAULED SLOP OIL FROM PLANT



**VOLUME AND DESTINATION:** Estimated Volume 360 Bbls. Field test volume of good oil 3122 BBL Bbls.  
(Not required prior to Division approval)

Destination (Name and Location of treating plant or other facility) GANDY PLANT WM-1-025

SEC 11, T-10-S, R-35-E

**DESTRUCTION OF SEDIMENT OIL BY:** ☐ Burning ☐ Pit Disposal ☐ Use on Roads or firewalls ☐ Other

(Explain) \_\_\_\_\_

Location of Destruction \_\_\_\_\_

Justification of Destruction \_\_\_\_\_

**CERTIFICATION: (APPLICATION MAY BE MADE BY EITHER OF THE FOLLOWING)**

I hereby certify that the information above is true and complete to the best of my knowledge and belief.

Owner DYNEGY MIDSTREAM SERVICES

Transporter GANDY CORPORATION

By \_\_\_\_\_

Address BOX 827, TATUM, NM 88267

Title \_\_\_\_\_

Signature [Signature]

Date \_\_\_\_\_

Title BKKP Date 08-12-02

**OIL CONSERVATION DIVISION** VERBAL BY MARIE

Approved By Marie Peterson Title MARIE PETERSON  
GEOLOGICAL / PETROLEUM  
TECHNICIAN

Date AUG 13 2002

A COPY OF THIS FORM MUST BE ON LOCATION DURING TANK CLEANING, REMOVAL OF SEDIMENT OIL OR MISCELLANEOUS HYDROCARBONS, AND MUST BE PRESENTED WITH TANK BOTTOMS, SEDIMENT OIL OR MISCELLANEOUS HYDROCARBONS AT THE TREATING PLANT TO WHICH IT IS DELIVERED.

DISTRIBUTION BY OCD	
	Santa Fe
	File
	Operator
	Transporter (2)

District I  
1625 N. French Dr., Hobbs, NM 88240  
District II  
1301 W. Grand Avenue, Artesia, NM 88210  
District III  
1000 Rio Brazos Road, Aztec, NM 87410  
District IV  
1220 S. St. Francis Dr., Santa Fe, NM 87505

State of New Mexico  
Energy Minerals and Natural Resources

Oil Conservation Division  
1220 South St. Francis Dr.  
Santa Fe, NM 87505

Form C-117 A  
Revised March 17, 1999

Submit 5 Copies to  
Appropriate District Office

PERMIT NO. H-25097

**TANK CLEANING, SEDIMENT OIL REMOVAL, TRANSPORTATION OF MISCELLANEOUS HYDROCARBONS AND DISPOSAL PERMIT**

Operator or Owner DYNEGY MIDSTREAM SERVICES Address BOX 1689, LOVINGTON, NM 88260  
Lease or Facility Name SAUNDERS PLANT Location SEC 34 T-14-S, R-33-E  
U.L. - Sec. - Twp. - Rge.

**OPERATION TO BE PERFORMED:**

☐ Tank Cleaning ☐ Sediment Oil Removal ☒ Transportation of Miscellaneous Hydrocarbons

Operator or Owner Representative authorizing work JEFF BUSCH

Date Work to be Performed 8-09-02

**TANK CLEANING DATA**

Tank Number \_\_\_\_\_

Volume \_\_\_\_\_

Tank Type \_\_\_\_\_

Volume Below Load Line \_\_\_\_\_

**SEDIMENT OIL OR MISCELLANEOUS HYDROCARBON DATA**

Sediment Oil from: ☐ Pit ☐ Celler ☐ Other

**MISCELLANEOUS OIL**

Tank Bottoms From: ☐ Pipeline Station ☐ Crude Terminal ☐ Refinery ☒ Other

Catchings From: ☐ Gasoline Plant ☐ Gathering Lines ☐ Salt Water Disposal System ☐ Other

☐ Pipeline Break Oil or Spill

\*Other (Explain) \_\_\_\_\_

HAULED SLOP OIL FROM PLANT

**VOLUME AND DESTINATION:**

Estimated Volume 180 Bbls.

Field test volume of good oil 18% BS&W Bbls.  
(Not required prior to Division approval)

Destination (Name and Location of treating plant or other facility) GANDY PLANT WM-1-025

SEC 11, T-10-S, R-35-E

**DESTRUCTION OF SEDIMENT OIL BY:**

☐ Burning ☐ Pit Disposal ☐ Use on Roads or firewalls ☐ Other

(Explain) \_\_\_\_\_

Location of Destruction \_\_\_\_\_

Justification of Destruction \_\_\_\_\_

**CERTIFICATION: (APPLICATION MAY BE MADE BY EITHER OF THE FOLLOWING)**

I hereby certify that the information above is true and complete to the best of my knowledge and belief.

Owner DYNEGY MIDSTREAM SERVICES

Transporter GANDY CORPORATION

By \_\_\_\_\_

Address BOX 827, TATUM, NM 88267

Title \_\_\_\_\_

Signature Rue Mark

Date \_\_\_\_\_

Title BKKP

Date 08-12-02

**OIL CONSERVATION DIVISION**

VERBALBY MARIE

Approved By

Marie Peterson

Title GEOLOGICAL / PETROLEUM  
TECHNICIAN

Date

**AUG 13 2002**

A COPY OF THIS FORM MUST BE ON LOCATION DURING TANK CLEANING, REMOVAL OF SEDIMENT OIL OR MISCELLANEOUS HYDROCARBONS, AND MUST BE PRESENTED WITH TANK BOTTOMS, SEDIMENT OIL OR MISCELLANEOUS HYDROCARBONS AT THE TREATING PLANT TO WHICH IT IS DELIVERED.

DISTRIBUTION BY OCD	
-	Santa Fe
-	File
-	Operator
-	Transporter (2)

District I  
1625 N. French Dr., Hobbs, NM 88240  
District II  
1301 W. Grand Avenue, Artesia, NM 88210  
District III  
1000 Rio Brazos Road, Aztec, NM 87410  
District IV  
1220 S. St. Francis Dr., Santa Fe, NM 87505

State of New Mexico  
Energy Minerals and Natural Resources

Oil Conservation Division  
1220 South St. Francis Dr.  
Santa Fe, NM 87505

Form C-117 A  
Revised March 17, 1999

Submit 5 Copies to  
Appropriate District Office

PERMIT NO. H-25094

**TANK CLEANING, SEDIMENT OIL REMOVAL, TRANSPORTATION OF MISCELLANEOUS HYDROCARBONS AND DISPOSAL PERMIT**

Operator or Owner DYNEGY MIDSTREAM SERVICES Address BOX 1689, LOVINGTON, NM 88260  
Lease or Facility Name SAUNDERS PLANT Location SEC 34 T-14-S, R-33-E  
U.L. - Sec. - Twp. - Rge.

**OPERATION TO BE PERFORMED:**

☐ Tank Cleaning ☐ Sediment Oil Removal ☒ Transportation of Miscellaneous Hydrocarbons

Operator or Owner Representative authorizing work GORDON ALSTATT

Date Work to be Performed 8-10-02

**TANK CLEANING DATA**

Tank Number \_\_\_\_\_

Volume \_\_\_\_\_

Tank Type \_\_\_\_\_

Volume Below Load Line \_\_\_\_\_

**SEDIMENT OIL OR MISCELLANEOUS HYDROCARBON DATA**

Sediment Oil from: ☐ Pit ☐ Cellar ☐ Other

**MISCELLANEOUS OIL**

Tank Bottoms From: ☐ Pipeline Station ☐ Crude Terminal ☐ Refinery ☒ Other

Catchings From: ☐ Gasoline Plant ☐ Gathering Lines ☐ Salt Water Disposal System ☐ Other

☐ Pipeline Break Oil or Spill

\*Other (Explain) HAULED SLOP OIL FROM PLANT

**VOLUME AND DESTINATION:**

Estimated Volume 180 Bbls.

Field test volume of good oil 24% BS&W Bbls.  
(Not required prior to Division approval)

Destination (Name and Location of treating plant or other facility) GANDY PLANT WM-1-025

SEC 11, T-10-S, R-35-E

**DESTRUCTION OF SEDIMENT OIL BY:** ☐ Burning ☐ Pit Disposal ☐ Use on Roads or firewalls ☐ Other

(Explain) \_\_\_\_\_

Location of Destruction \_\_\_\_\_

Justification of Destruction \_\_\_\_\_

**CERTIFICATION: (APPLICATION MAY BE MADE BY EITHER OF THE FOLLOWING)**

I hereby certify that the information above is true and complete to the best of my knowledge and belief.

Owner DYNEGY MIDSTREAM SERVICES

Transporter GANDY CORPORATION

By \_\_\_\_\_

Address BOX 827, TATUM, NM 88267

Title \_\_\_\_\_

Signature [Signature]

Date \_\_\_\_\_

Title BKKP Date 8-8-02

**OIL CONSERVATION DIVISION VERBAL BY MARIE**

Approved By Marie Peterson Title MARIE PETERSON  
GEOLOGICAL / PETROLEUM  
TECHNICIAN

Date AUG 09 2002

A COPY OF THIS FORM MUST BE ON LOCATION DURING TANK CLEANING, REMOVAL OF SEDIMENT OIL OR MISCELLANEOUS HYDROCARBONS, AND MUST BE PRESENTED WITH TANK BOTTOMS, SEDIMENT OIL OR MISCELLANEOUS HYDROCARBONS AT THE TREATING PLANT TO WHICH IT IS DELIVERED.

DISTRIBUTION BY OCD	
<input checked="" type="checkbox"/>	Santa Fe
<input type="checkbox"/>	File
<input type="checkbox"/>	Operator
<input type="checkbox"/>	Transporter (2)

District I  
1625 N. French Dr., Hobbs, NM 88240  
District II  
1301 W. Grand Avenue, Artesia, NM 88210  
District III  
1000 Rio Brazos Road, Aztec, NM 87410  
District IV  
1220 S. St. Francis Dr., Santa Fe, NM 87505

State of New Mexico  
Energy Minerals and Natural Resources

Oil Conservation Division  
1220 South St. Francis Dr.  
Santa Fe, NM 87505

Form C-117 A  
Revised March 17, 1999

Submit 5 Copies to  
Appropriate District Office

PERMIT NO. H-25091

**TANK CLEANING, SEDIMENT OIL REMOVAL, TRANSPORTATION OF MISCELLANEOUS HYDROCARBONS AND DISPOSAL PERMIT**

Operator or Owner DYNEGY MIDSTREAM SERVICES Address BOX 1689, LOVINGTON, NM 88260

Lease or Facility Name VADA PLANT Location SEC 26, T-10-S, R-33-E  
U.L. - Sec. - Twp. - Rge.

**OPERATION TO BE PERFORMED:**

☐ Tank Cleaning ☐ Sediment Oil Removal ☒ XXX Transportation of Miscellaneous Hydrocarbons

Operator or Owner Representative authorizing work MIKE MERONEY

Date Work to be Performed 08-06-02

**TANK CLEANING DATA** Tank Number \_\_\_\_\_ Volume \_\_\_\_\_

Tank Type \_\_\_\_\_ Volume Below Load Line \_\_\_\_\_

**SEDIMENT OIL OR MISCELLANEOUS HYDROCARBON DATA**

Sediment Oil from: ☐ Pit ☐ Cellar ☐ Other

**MISCELLANEOUS OIL**

Tank Bottoms From: ☐ Pipeline Station ☐ Crude Terminal ☐ Refinery ☐ Other\*

Catchings From: ☐ Gasoline Plant ☐ Gathering Lines ☐ Salt Water Disposal System ☒ Other\*

☐ Pipeline Break Oil or Spill

\*Other (Explain) HAULED SLOP OIL FROM PLANT

**VOLUME AND DESTINATION:** Estimated Volume 190 Bbls. Field test volume of good oil 8% BS&W Bbls.  
(Not required prior to Division approval)

Destination (Name and Location of treating plant or other facility) GANDY PLANT WM-1-025

SEC 11, T-10-S, R-35-E

**DESTRUCTION OF SEDIMENT OIL BY:** ☐ Burning ☐ Pit Disposal ☐ Use on Roads or firewalls ☐ Other

(Explain) \_\_\_\_\_

Location of Destruction \_\_\_\_\_

Justification of Destruction \_\_\_\_\_

**CERTIFICATION: (APPLICATION MAY BE MADE BY EITHER OF THE FOLLOWING)**

I hereby certify that the information above is true and complete to the best of my knowledge and belief.

Owner DYNEGY MIDSTREAM SERVICES

Transporter GANDY CORPORATION

By \_\_\_\_\_

Address BOX 827, TATUM, NM 88267

Title \_\_\_\_\_

Signature Marie Peterson

Date \_\_\_\_\_

Title BKKP Date 08-06-02

**OIL CONSERVATION DIVISION** VERBAL BY MARIE

Approved By Marie Peterson Title GEOLOGICAL / PETROLEUM Date AUG 08 2002

TECHNICIAN

A COPY OF THIS FORM MUST BE ON LOCATION DURING TANK CLEANING, REMOVAL OF SEDIMENT OIL OR MISCELLANEOUS HYDROCARBONS, AND MUST BE PRESENTED WITH TANK BOTTOMS, SEDIMENT OIL OR MISCELLANEOUS HYDROCARBONS AT THE TREATING PLANT TO WHICH IT IS DELIVERED.

DISTRIBUTION BY OCD	
	Santa Fe
	File
	Operator
	Transporter (2)



District I  
1625 N. French Dr., Hobbs, NM 88240  
District II  
1301 W. Grand Avenue, Artesia, NM 88210  
District III  
1000 Rio Brazos Road, Aztec, NM 87410  
District IV  
1220 S. St. Francis Dr., Santa Fe, NM 87505

State of New Mexico  
Energy Minerals and Natural Resources

Oil Conservation Division  
1220 South St. Francis Dr.  
Santa Fe, NM 87505

Form C-117 A  
Revised March 17, 1999

Submit 5 Copies to  
Appropriate District Office

PERMIT NO. H-25096

**TANK CLEANING, SEDIMENT OIL REMOVAL, TRANSPORTATION OF MISCELLANEOUS HYDROCARBONS AND DISPOSAL PERMIT**

Operator or Owner DYNEGY MIDSTREAM SERVICES Address BOX 1689, LOVINGTON, NM 88260  
Lease or Facility Name SAUNDERS PLANT Location SEC 34 T-14-S, R-33-E  
U.L. - Sec. - Twp. - Rge.

**OPERATION TO BE PERFORMED:**

☐ Tank Cleaning ☐ Sediment Oil Removal ☒ Transportation of Miscellaneous Hydrocarbons

Operator or Owner Representative authorizing work GORDON ALSTATT

Date Work to be Performed 8-6-02

**TANK CLEANING DATA** Tank Number \_\_\_\_\_ Volume \_\_\_\_\_

Tank Type \_\_\_\_\_ Volume Below Load Line \_\_\_\_\_

**SEDIMENT OIL OR MISCELLANEOUS HYDROCARBON DATA**

Sediment Oil from: ☐ Pit ☐ Cellar ☐ Other

**MISCELLANEOUS OIL**

Tank Bottoms From: ☐ Pipeline Station ☐ Crude Terminal ☐ Refinery ☒ Other\*

Catchings From: ☐ Gasoline Plant ☐ Gathering Lines ☐ Salt Water Disposal System ☐ Other\*

☐ Pipeline Break Oil or Spill

\*Other (Explain) HAULED SLOP OIL FROM PLANT

**VOLUME AND DESTINATION:** Estimated Volume 180 Bbls. Field test volume of good oil 13% RS&W Bbls.  
(Not required prior to Division approval)

Destination (Name and Location of treating plant or other facility) GANDY PLANT WM-1-025

SEC 11, T-10-S, R-35-E

**DESTRUCTION OF SEDIMENT OIL BY:** ☐ Burning ☐ Pit Disposal ☐ Use on Roads or firewalls ☐ Other

(Explain) \_\_\_\_\_

Location of Destruction \_\_\_\_\_

Justification of Destruction \_\_\_\_\_

**CERTIFICATION: (APPLICATION MAY BE MADE BY EITHER OF THE FOLLOWING)**

I hereby certify that the information above is true and complete to the best of my knowledge and belief.

Owner DYNEGY MIDSTREAM SERVICES

Transporter GANDY CORPORATION

By \_\_\_\_\_

Address BOX 827, TATUM, NM 88267

Title \_\_\_\_\_

Signature [Signature]

Date \_\_\_\_\_

Title BKKP Date 8-06-02

**OIL CONSERVATION DIVISION**

VERBAL BY MARIE

Approved By Marie Peterson

Title MARIE PETERSON  
GEOLOGICAL / PETROLEUM  
TECHNICIAN

Date \_\_\_\_\_

**AUG 08 2002**

A COPY OF THIS FORM MUST BE ON LOCATION DURING TANK CLEANING, REMOVAL OF SEDIMENT OIL OR MISCELLANEOUS HYDROCARBONS, AND MUST BE PRESENTED WITH TANK BOTTOMS, SEDIMENT OIL OR MISCELLANEOUS HYDROCARBONS AT THE TREATING PLANT TO WHICH IT IS DELIVERED.

DISTRIBUTION BY OCD	
	Santa Fe
	File
	Operator
	Transporter (2)

District I  
1625 N. French Dr., Hobbs, NM 88240  
District II  
1301 W. Grand Avenue, Artesia, NM 88210  
District III  
1000 Rio Brazos Road, Aztec, NM 87410  
District IV  
1220 S. St. Francis Dr., Santa Fe, NM 87505

State of New Mexico  
Energy Minerals and Natural Resources

Oil Conservation Division  
1220 South St. Francis Dr.  
Santa Fe, NM 87505

Form C-117 A  
Revised March 17, 1999

Submit 5 Copies to  
Appropriate District Office

PERMIT NO. H-25787

**TANK CLEANING, SEDIMENT OIL REMOVAL, TRANSPORTATION OF MISCELLANEOUS HYDROCARBONS AND DISPOSAL PERMIT**

Operator or Owner DYNEGY MIDSTREAM SERVICES Address BOX 1689, LOVINGTON, NM 88260  
Lease or Facility Name SAUNDERS PLANT Location SEC 34 T-14-S, R-33-E  
U.L. - Sec. - Twp. - Rge.

**OPERATION TO BE PERFORMED:**

☐ Tank Cleaning ☐ Sediment Oil Removal ☒ Transportation of Miscellaneous Hydrocarbons

Operator or Owner Representative authorizing work GORDON ALSTATT

Date Work to be Performed 08-05-02

**TANK CLEANING DATA** Tank Number \_\_\_\_\_ Volume \_\_\_\_\_

Tank Type \_\_\_\_\_ Volume Below Load Line \_\_\_\_\_

**SEDIMENT OIL OR MISCELLANEOUS HYDROCARBON DATA**

Sediment Oil from: ☐ Pit ☐ Celler ☐ Other

**MISCELLANEOUS OIL**

Tank Bottoms From: ☐ Pipeline Station ☐ Crude Terminal ☐ Refinery ☒ Other\*

Catchings From: ☐ Gasoline Plant ☐ Gathering Lines ☐ Salt Water Disposal System ☐ Other\*

☐ Pipeline Break Oil or Spill

\*Other (Explain) HAULED SLOP OIL FROM PLANT

**VOLUME AND DESTINATION:** Estimated Volume 360 Bbls. Field test volume of good oil 12% BS&W Bbls.  
(Not required prior to Division approval)

Destination (Name and Location of treating plant or other facility) GANDY PLANT WM-1-025  
SEC 11, T-10-S, R-35-E

**DESTRUCTION OF SEDIMENT OIL BY:** ☐ Burning ☐ Pit Disposal ☐ Use on Roads or firewalls ☐ Other

(Explain) \_\_\_\_\_

Location of Destruction \_\_\_\_\_

Justification of Destruction \_\_\_\_\_

**CERTIFICATION: (APPLICATION MAY BE MADE BY EITHER OF THE FOLLOWING)**

I hereby certify that the information above is true and complete to the best of my knowledge and belief.

Owner DYNEGY MIDSTREAM SERVICES

Transporter GANDY CORPORATION

By \_\_\_\_\_

Address BOX 827, TATUM, NM 88267

Title \_\_\_\_\_

Signature [Signature]

Date \_\_\_\_\_

Title BKKP Date 08-06-02

**OIL CONSERVATION DIVISION**

VERBAL BY MARIE MARIE PETERSON

Approved By [Signature] Title GEOLOGICAL / PETROLEUM  
TECHNICIAN

Date AUG 08 2002

A COPY OF THIS FORM MUST BE ON LOCATION DURING TANK CLEANING, REMOVAL OF SEDIMENT OIL OR MISCELLANEOUS HYDROCARBONS, AND MUST BE PRESENTED WITH TANK BOTTOMS, SEDIMENT OIL OR MISCELLANEOUS HYDROCARBONS AT THE TREATING PLANT TO WHICH IT IS DELIVERED.

DISTRIBUTION BY OCD	
	Santa Fe
	File
	Operator
	Transporter (2)

District I  
1625 N. French Dr., Hobbs, NM 88240  
District II  
1301 W. Grand Avenue, Artesia, NM 88210  
District III  
1000 Rio Brazos Road, Aztec, NM 87410  
District IV  
1220 S. St. Francis Dr., Santa Fe, NM 87505

State of New Mexico  
Energy Minerals and Natural Resources

Oil Conservation Division  
1220 South St. Francis Dr.  
Santa Fe, NM 87505

Form C-117 A  
Revised March 17, 1999

Submit 5 Copies to  
Appropriate District Office

PERMIT NO. H-25086

**TANK CLEANING, SEDIMENT OIL REMOVAL, TRANSPORTATION OF MISCELLANEOUS HYDROCARBONS AND DISPOSAL PERMIT**

Operator or Owner TRANSWESTERN PIPELINE Address 6381 N. MAIN, ROSWELL, NM 88201  
Lease or Facility Name CURRY COUNTY-GATHERING Location SEC 8, T-1-N, R-36-E  
U.L. - Sec. - Twp. - Rge.

**OPERATION TO BE PERFORMED:**

☐ Tank Cleaning ☐ Sediment Oil Removal ☒ Transportation of Miscellaneous Hydrocarbons

Operator or Owner Representative authorizing work JAMES FOGG

Date Work to be Performed 8-03-02

TANK CLEANING DATA Tank Number \_\_\_\_\_ Volume \_\_\_\_\_

Tank Type \_\_\_\_\_ Volume Below Load Line \_\_\_\_\_

**SEDIMENT OIL OR MISCELLANEOUS HYDROCARBON DATA**

Sediment Oil from: ☐ Pit ☐ Cellar ☐ Other

**MISCELLANEOUS OIL**

Tank Bottoms From: ☐ Pipeline Station ☐ Crude Terminal ☐ Refinery ☐ Other\*

Catchings From: ☐ Gasoline Plant ☒ Gathering Lines ☐ Salt Water Disposal System ☐ Other\*

☐ Pipeline Break Oil or Spill

\*Other (Explain) \_\_\_\_\_

**VOLUME AND DESTINATION:** Estimated Volume 21 Bbls. Field test volume of good oil 2% BS&W Bbls.  
(Not required prior to Division approval)

Destination (Name and Location of treating plant or other facility) GANDY PLANT WM-1-025

SEC 11, T-10-S, R-35-E

**DESTRUCTION OF SEDIMENT OIL BY:** ☐ Burning ☐ Pit Disposal ☐ Use on Roads or firewalls ☐ Other

(Explain) \_\_\_\_\_

Location of Destruction \_\_\_\_\_

Justification of Destruction \_\_\_\_\_

**CERTIFICATION: (APPLICATION MAY BE MADE BY EITHER OF THE FOLLOWING)**

I hereby certify that the information above is true and complete to the best of my knowledge and belief.

Owner TRANSWESTERN PIPELINE

Transporter GANDY CORPORATION

By \_\_\_\_\_

Address BOX 827, TATUM, NM 88267

Title \_\_\_\_\_

Signature [Signature]

Date \_\_\_\_\_

Title BKKP Date 8-06-02

**OIL CONSERVATION DIVISION** VERBAL BY MARIE

Approved By Marie Peterson Title MARIE PETERSON

GEOLOGICAL / PETROLEUM  
TECHNICIAN

Date AUG 08 2002

A COPY OF THIS FORM MUST BE ON LOCATION DURING TANK CLEANING, REMOVAL OF SEDIMENT OIL OR MISCELLANEOUS HYDROCARBONS, AND MUST BE PRESENTED WITH TANK BOTTOMS, SEDIMENT OIL OR MISCELLANEOUS HYDROCARBONS AT THE TREATING PLANT TO WHICH IT IS DELIVERED.

DISTRIBUTION BY OCD	
	Santa Fe
	File
	Operator
	Transporter (2)

District I  
1625 N. French Dr., Hobbs, NM 88240  
District II  
1301 W. Grand Avenue, Artesia, NM 88210  
District III  
1000 Rio Brazos Road, Aztec, NM 87410  
District IV  
1220 S. St. Francis Dr., Santa Fe, NM 87505

State of New Mexico  
Energy Minerals and Natural Resources

Oil Conservation Division  
1220 South St. Francis Dr.  
Santa Fe, NM 87505

Form C-117 A  
Revised March 17, 1999

Submit 5 Copies to  
Appropriate District Office

PERMIT NO. H-25082

**TANK CLEANING, SEDIMENT OIL REMOVAL, TRANSPORTATION OF MISCELLANEOUS HYDROCARBONS AND DISPOSAL PERMIT**

Operator or Owner DYNEGY MIDSTREAM SERVICES Address BOX 1689, LOVINGTON, NM 88260  
Lease or Facility Name SAUNDERS PLANT Location SEC 34 T-14-S, R-33-E  
U.L. - Sec. - Twp. - Rge.

**OPERATION TO BE PERFORMED:**

☐ Tank Cleaning ☐ Sediment Oil Removal ☒ Transportation of Miscellaneous Hydrocarbons

Operator or Owner Representative authorizing work DAVID BYRD

Date Work to be Performed 08-02-02

**TANK CLEANING DATA** Tank Number \_\_\_\_\_ Volume \_\_\_\_\_

Tank Type \_\_\_\_\_ Volume Below Load Line \_\_\_\_\_

**SEDIMENT OIL OR MISCELLANEOUS HYDROCARBON DATA**

Sediment Oil from: ☐ Pit ☐ Celler ☐ Other

**MISCELLANEOUS OIL**

Tank Bottoms From: ☐ Pipeline Station ☐ Crude Terminal ☐ Refinery ☒ Other\*

Catchings From: ☐ Gasoline Plant ☐ Gathering Lines ☐ Salt Water Disposal System ☐ Other\*

☐ Pipeline Break Oil or Spill

\*Other (Explain) HAULED SLOP OIL FROM PLANT

**VOLUME AND DESTINATION:** Estimated Volume 360 Bbls. Field test volume of good oil 11% RS&W Bbls.  
(Not required prior to Division approval)

Destination (Name and Location of treating plant or other facility) GANDY PLANT WM-1-025

SEC 11, T-10-S, R-35-E

**DESTRUCTION OF SEDIMENT OIL BY:** ☐ Burning ☐ Pit Disposal ☐ Use on Roads or firewalls ☐ Other

(Explain) \_\_\_\_\_

Location of Destruction \_\_\_\_\_

Justification of Destruction \_\_\_\_\_

**CERTIFICATION: (APPLICATION MAY BE MADE BY EITHER OF THE FOLLOWING)**

I hereby certify that the information above is true and complete to the best of my knowledge and belief.

Owner DYNEGY MIDSTREAM SERVICES

Transporter GANDY CORPORATION

By \_\_\_\_\_

Address BOX 827, TATUM, NM 88267

Title \_\_\_\_\_

Signature Marie Peterson

Date \_\_\_\_\_

Title BKKP

**OIL CONSERVATION DIVISION** VERBAL BY MARIE

Approved By Marie Peterson Title \_\_\_\_\_

MARIE PETERSON  
GEOLOGICAL / PETROLEUM  
TECHNICIAN

Date \_\_\_\_\_

**AUG 08 2002**

A COPY OF THIS FORM MUST BE ON LOCATION DURING TANK CLEANING, REMOVAL OF SEDIMENT OIL OR MISCELLANEOUS HYDROCARBONS, AND MUST BE PRESENTED WITH TANK BOTTOMS, SEDIMENT OIL OR MISCELLANEOUS HYDROCARBONS AT THE TREATING PLANT TO WHICH IT IS DELIVERED.

DISTRIBUTION BY OCD	
	Santa Fe
	File
	Operator
	Transporter (2)

District I  
1625 N. French Dr., Hobbs, NM 88240  
District II  
1301 W. Grand Avenue, Artesia, NM 88210  
District III  
1000 Rio Brazos Road, Aztec, NM 87410  
District IV  
1220 S. St. Francis Dr., Santa Fe, NM 87505

State of New Mexico  
Energy Minerals and Natural Resources

Oil Conservation Division  
1220 South St. Francis Dr.  
Santa Fe, NM 87505

Form C-117 A  
Revised March 17, 1999

Submit 5 Copies to  
Appropriate District Office

PERMIT NO. H-25081

**TANK CLEANING, SEDIMENT OIL REMOVAL, TRANSPORTATION OF MISCELLANEOUS HYDROCARBONS AND DISPOSAL PERMIT**

Operator or Owner YATES PETROLEUM Address 105 S. 4th, Artesia, NM 88210  
Lease or Facility Name CHAMPLIN SWD Location SEC 12, T-8-S, R-31-E  
U.L. - Sec. - Twp. - Rge.

**OPERATION TO BE PERFORMED:**

☐ Tank Cleaning ☐ Sediment Oil Removal ☒ Transportation of Miscellaneous Hydrocarbons

VERN NEWLIN

Operator or Owner Representative authorizing work

Date Work to be Performed 8-1-02

**TANK CLEANING DATA**

Tank Number

Volume

Tank Type

Volume Below Load Line

**SEDIMENT OIL OR MISCELLANEOUS HYDROCARBON DATA**

Sediment Oil from: ☐ Pit ☐ Cellar ☐ Other

**MISCELLANEOUS OIL**

Tank Bottoms From: ☐ Pipeline Station ☐ Crude Terminal ☐ Refinery ☐ Other\*

Catchings From: ☐ Gasoline Plant ☐ Gathering Lines ☒ Salt Water Disposal System ☐ Other\*

☐ Pipeline Break Oil or Spill

\*Other (Explain)

**VOLUME AND DESTINATION:**

Estimated Volume 180 Bbls.

Field test volume of good oil 100% BS&W Bbls.  
(Not required prior to Division approval)

Destination (Name and Location of treating plant or other facility) GANDY PLANT WM-1-025

SEC 11, T-10-S, R-35-E

**DESTRUCTION OF SEDIMENT OIL BY:**

☐ Burning ☐ Pit Disposal ☐ Use on Roads or firewalls ☐ Other

(Explain)

Location of Destruction

Justification of Destruction

**CERTIFICATION:** (APPLICATION MAY BE MADE BY EITHER OF THE FOLLOWING)

I hereby certify that the information above is true and complete to the best of my knowledge and belief.

Owner YATES PETROLEUM

Transporter GANDY CORPORATION

By

Address

BOX 827, TATUM, NM 88266

Title

Signature

Marie Peterson  
BKKP

Date

Title

8-06-02

**OIL CONSERVATION DIVISION**

VERBAL BY MARIE

Approved By

Marie Peterson

Title

MARIE PETERSON  
GEOLOGICAL / PETROLEUM  
TECHNICIAN

Date

AUG 08 2002

A COPY OF THIS FORM MUST BE ON LOCATION DURING TANK CLEANING, REMOVAL OF SEDIMENT OIL OR MISCELLANEOUS HYDROCARBONS, AND MUST BE PRESENTED WITH TANK BOTTOMS, SEDIMENT OIL OR MISCELLANEOUS HYDROCARBONS AT THE TREATING PLANT TO WHICH IT IS DELIVERED.

DISTRIBUTION BY OCD	
	Santa Fe
	File
	Operator
	Transporter (2)

District I  
1625 N. French Dr., Hobbs, NM 88240  
District II  
1301 W. Grand Avenue, Artesia, NM 88210  
District III  
1000 Rio Brazos Road, Aztec, NM 87410  
District IV  
1220 S. St. Francis Dr., Santa Fe, NM 87505

State of New Mexico  
Energy Minerals and Natural Resources

Oil Conservation Division  
1220 South St. Francis Dr.  
Santa Fe, NM 87505

Form C-117 A  
Revised March 17, 1999

Submit 5 Copies to  
Appropriate District Office

PERMIT NO. H-25077

**TANK CLEANING, SEDIMENT OIL REMOVAL, TRANSPORTATION OF MISCELLANEOUS HYDROCARBONS AND DISPOSAL PERMIT**

Operator or Owner DYNEGY MIDSTREAM SERVICES Address BOX 1689, LOVINGTON, NM 88260

Lease or Facility Name VADA PLANT Location SEC 26, T-10-S, R-33-E  
U.L. - Sec. - Twp. - Rge.

**OPERATION TO BE PERFORMED:**

☐ Tank Cleaning ☐ Sediment Oil Removal ☒ Transportation of Miscellaneous Hydrocarbons

Operator or Owner Representative authorizing work BOB SINGLETON

Date Work to be Performed 8-01-02

**TANK CLEANING DATA** Tank Number \_\_\_\_\_ Volume \_\_\_\_\_

Tank Type \_\_\_\_\_ Volume Below Load Line \_\_\_\_\_

**SEDIMENT OIL OR MISCELLANEOUS HYDROCARBON DATA**

Sediment Oil from: ☐ Pit ☐ Celler ☐ Other

**MISCELLANEOUS OIL**

Tank Bottoms From: ☐ Pipeline Station ☐ Crude Terminal ☐ Refinery ☐ Other\*

Catchings From: ☐ Gasoline Plant ☐ Gathering Lines ☐ Salt Water Disposal System ☒ Other\*

☐ Pipeline Break Oil or Spill

\*Other (Explain) HAULED SLOP OIL FROM PLANT

**VOLUME AND DESTINATION:** Estimated Volume 360 Bbls. Field test volume of good oil 5% BS&W Bbls.  
(Not required prior to Division approval)

Destination (Name and Location of treating plant or other facility) GANDY PLANT WM-1-025

SEC 11, T-10-S, R-35-E

**DESTRUCTION OF SEDIMENT OIL BY:** ☐ Burning ☐ Pit Disposal ☐ Use on Roads or firewalls ☐ Other

(Explain) \_\_\_\_\_

Location of Destruction \_\_\_\_\_

Justification of Destruction \_\_\_\_\_

**CERTIFICATION: (APPLICATION MAY BE MADE BY EITHER OF THE FOLLOWING)**

I hereby certify that the information above is true and complete to the best of my knowledge and belief.

Owner DYNEGY MIDSTREAM SERVICES

Transporter GANDY CORPORATION

By \_\_\_\_\_

Address BOX 827, TATUM, NM 88267

Title \_\_\_\_\_

Signature Marie Peterson

Date \_\_\_\_\_

Title BKKP Date 08-06-02

**OIL CONSERVATION DIVISION** VERBAL BY MARIE

Approved By Marie Peterson Title MARIE PETERSON  
GEOLOGICAL / PETROLEUM  
TECHNICIAN

Date \_\_\_\_\_

A COPY OF THIS FORM MUST BE ON LOCATION DURING TANK CLEANING, REMOVAL OF SEDIMENT OIL OR MISCELLANEOUS HYDROCARBONS, AND MUST BE PRESENTED WITH TANK BOTTOMS, SEDIMENT OIL OR MISCELLANEOUS HYDROCARBONS AT THE TREATING PLANT TO WHICH IT IS DELIVERED.

**DISTRIBUTION BY OCD**

	Santa Fe
	File
	Operator
	Transporter (2)

District I  
1625 N. French Dr., Hobbs, NM 88240  
District II  
1301 W. Grand Avenue, Artesia, NM 88210  
District III  
1000 Rio Brazos Road, Aztec, NM 87410  
District IV  
1220 S. St. Francis Dr., Santa Fe, NM 87505

State of New Mexico  
Energy Minerals and Natural Resources

Oil Conservation Division  
1220 South St. Francis Dr.  
Santa Fe, NM 87505

Form C-117 A  
Revised March 17, 1999

Submit 5 Copies to  
Appropriate District Office

PERMIT NO. H-25069

**TANK CLEANING, SEDIMENT OIL REMOVAL, TRANSPORTATION OF MISCELLANEOUS HYDROCARBONS AND DISPOSAL PERMIT**

Operator or Owner DYNEGY MIDSTREAM SERVICES Address BOX 1689, LOVINGTON, NM 88260  
Lease or Facility Name VADA PLANT Location SEC 26, T-10-S, R-33-E  
U.L. - Sec. - Twp. - Rge.

**OPERATION TO BE PERFORMED:**

☐ Tank Cleaning ☐ Sediment Oil Removal ☒ XXX Transportation of Miscellaneous Hydrocarbons

Operator or Owner Representative authorizing work BOB SINGLETON

Date Work to be Performed 7-30-02

**TANK CLEANING DATA** Tank Number \_\_\_\_\_ Volume \_\_\_\_\_

Tank Type \_\_\_\_\_ Volume Below Load Line \_\_\_\_\_  
**SEDIMENT OIL OR MISCELLANEOUS HYDROCARBON DATA**

Sediment Oil from: ☐ Pit ☐ Cellar ☐ Other

**MISCELLANEOUS OIL**

Tank Bottoms From: ☐ Pipeline Station ☐ Crude Terminal ☐ Refinery ☐ Other\*

Catchings From: ☐ Gasoline Plant ☐ Gathering Lines ☐ Salt Water Disposal System ☒ Other\*

☐ Pipeline Break Oil or Spill

\*Other (Explain) \_\_\_\_\_

**HAULED SLOP OIL FROM PLANT**

**VOLUME AND DESTINATION:** Estimated Volume 190 Bbls. Field test volume of good oil 12% BS&W Bbls.  
(Not required prior to Division approval)

Destination (Name and Location of treating plant or other facility) GANDY PLANT WM-1-025

SEC 11, T-10-S, R-35-E

**DESTRUCTION OF SEDIMENT OIL BY:** ☐ Burning ☐ Pit Disposal ☐ Use on Roads or firewalls ☐ Other

(Explain) \_\_\_\_\_

Location of Destruction \_\_\_\_\_

Justification of Destruction \_\_\_\_\_

**CERTIFICATION: (APPLICATION MAY BE MADE BY EITHER OF THE FOLLOWING)**

I hereby certify that the information above is true and complete to the best of my knowledge and belief.

Owner DYNEGY MIDSTREAM SERVICES

Transporter GANDY CORPORATION

By \_\_\_\_\_

Address BOX 827, TATUM, NM 88267

Title \_\_\_\_\_

Signature [Signature]

Date \_\_\_\_\_

Title BKKP Date 7-30-02

**OIL CONSERVATION DIVISION** VERBAL BY MARIE

Approved By Marie Peterson Title MARIE PETERSON  
GEOLOGICAL / PETROLEUM  
TECHNICIAN

Date JUL 31 2002

A COPY OF THIS FORM MUST BE ON LOCATION DURING TANK CLEANING, REMOVAL OF SEDIMENT OIL OR MISCELLANEOUS HYDROCARBONS, AND MUST BE PRESENTED WITH TANK BOTTOMS, SEDIMENT OIL OR MISCELLANEOUS HYDROCARBONS AT THE TREATING PLANT TO WHICH IT IS DELIVERED.

DISTRIBUTION BY OCD	
<input checked="" type="checkbox"/>	Santa Fe
<input type="checkbox"/>	File
<input type="checkbox"/>	Operator
<input type="checkbox"/>	Transporter (2)

District I  
1625 N. French Dr., Hobbs, NM 88240  
District II  
1301 W. Grand Avenue, Artesia, NM 88210  
District III  
1000 Rio Brazos Road, Aztec, NM 87410  
District IV  
1220 S. St. Francis Dr., Santa Fe, NM 87505

State of New Mexico  
Energy Minerals and Natural Resources

Oil Conservation Division  
1220 South St. Francis Dr.  
Santa Fe, NM 87505

Form C-117 A  
Revised March 17, 1999

Submit 5 Copies to  
Appropriate District Office

PERMIT NO. H-25068

**TANK CLEANING, SEDIMENT OIL REMOVAL, TRANSPORTATION OF MISCELLANEOUS HYDROCARBONS AND DISPOSAL PERMIT**

Operator or Owner DYNEGY MIDSTREAM SERVICES Address BOX 1689, LOVINGTON, NM 88260  
Lease or Facility Name SAUNDERS PLANT Location SEC 34 T-14-S, R-33-E  
U.L. - Sec. - Twp. - Rge.

**OPERATION TO BE PERFORMED:**

☐ Tank Cleaning ☐ Sediment Oil Removal ☒ Transportation of Miscellaneous Hydrocarbons

Operator or Owner Representative authorizing work RONNIE PERKINS

Date Work to be Performed 7-30-02

**TANK CLEANING DATA** Tank Number \_\_\_\_\_ Volume \_\_\_\_\_

Tank Type \_\_\_\_\_ Volume Below Load Line \_\_\_\_\_

**SEDIMENT OIL OR MISCELLANEOUS HYDROCARBON DATA**

Sediment Oil from: ☐ Pit ☐ Cellar ☐ Other

**MISCELLANEOUS OIL**

Tank Bottoms From: ☐ Pipeline Station ☐ Crude Terminal ☐ Refinery ☒ Other

Catchings From: ☐ Gasoline Plant ☐ Gathering Lines ☐ Salt Water Disposal System ☐ Other

☐ Pipeline Break Oil or Spill

\*Other (Explain) HAULED SLOP OIL FROM PLANT

**VOLUME AND DESTINATION:** Estimated Volume 180 Bbls. Field test volume of good oil 14% BS&W Bbls.  
(Not required prior to Division approval)

Destination (Name and Location of treating plant or other facility) GANDY PLANT WM-1-025  
SEC 11, T-10-S, R-35-E

**DESTRUCTION OF SEDIMENT OIL BY:** ☐ Burning ☐ Pit Disposal ☐ Use on Roads or firewalls ☐ Other

(Explain) \_\_\_\_\_

Location of Destruction \_\_\_\_\_

Justification of Destruction \_\_\_\_\_

**CERTIFICATION: (APPLICATION MAY BE MADE BY EITHER OF THE FOLLOWING)**

I hereby certify that the information above is true and complete to the best of my knowledge and belief.

Owner DYNEGY MIDSTREAM SERVICES Transporter GANDY CORPORATION  
By \_\_\_\_\_ Address BOX 827, TATUM, NM 88267  
Title \_\_\_\_\_ Signature [Signature]  
Date \_\_\_\_\_ Title BKKP Date 30-02

**OIL CONSERVATION DIVISION** VERBAL BY MARIE

Approved By Marie Peterson Title MARIE PETERSON  
GEOLOGICAL / PETROLEUM  
TECHNICIAN

Date JUL 31 2002

A COPY OF THIS FORM MUST BE ON LOCATION DURING TANK CLEANING, REMOVAL OF SEDIMENT OIL OR MISCELLANEOUS HYDROCARBONS, AND MUST BE PRESENTED WITH TANK BOTTOMS, SEDIMENT OIL OR MISCELLANEOUS HYDROCARBONS AT THE TREATING PLANT TO WHICH IT IS DELIVERED.

DISTRIBUTION BY OCD	
<input checked="" type="checkbox"/>	Santa Fe
<input type="checkbox"/>	File
<input type="checkbox"/>	Operator
<input type="checkbox"/>	Transporter (2)



District I  
1625 N. French Dr., Hobbs, NM 88240  
District II  
1301 W. Grand Avenue, Artesia, NM 88210  
District III  
1000 Rio Brazos Road, Aztec, NM 87410  
District IV  
1220 S. St. Francis Dr., Santa Fe, NM 87505

State of New Mexico  
Energy Minerals and Natural Resources

Oil Conservation Division  
1220 South St. Francis Dr.  
Santa Fe, NM 87505

Form C-117 A  
Revised March 17, 1999

Submit 5 Copies to  
Appropriate District Office

PERMIT NO. H-25066

**TANK CLEANING, SEDIMENT OIL REMOVAL, TRANSPORTATION OF MISCELLANEOUS HYDROCARBONS AND DISPOSAL PERMIT**

Operator or Owner DYNEGY MIDSTREAM SERVICES Address BOX 1689, LOVINGTON, NM 88260  
Lease or Facility Name SAUNDERS PLANT Location SEC 34 T-14-S, R-33-E  
U.L. - Sec. - Twp. - Rge.

**OPERATION TO BE PERFORMED:**

☐ Tank Cleaning ☐ Sediment Oil Removal ☒ Transportation of Miscellaneous Hydrocarbons

Operator or Owner Representative authorizing work GORDON ALSTATT

Date Work to be Performed 7-29-02

**TANK CLEANING DATA**

Tank Number \_\_\_\_\_

Volume \_\_\_\_\_

Tank Type \_\_\_\_\_

Volume Below Load Line \_\_\_\_\_

**SEDIMENT OIL OR MISCELLANEOUS HYDROCARBON DATA**

Sediment Oil from: ☐ Pit ☐ Cellar ☐ Other

**MISCELLANEOUS OIL**

Tank Bottoms From: ☐ Pipeline Station ☐ Crude Terminal ☐ Refinery ☒ Other

Catchings From: ☐ Gasoline Plant ☐ Gathering Lines ☐ Salt Water Disposal System ☐ Other

☐ Pipeline Break Oil or Spill

\*Other (Explain) HAULED SLOP OIL FROM PLANT

**VOLUME AND DESTINATION:**

Estimated Volume 180 Bbls.

Field test volume of good oil 12% BS&W Bbls.  
(Not required prior to Division approval)

Destination (Name and Location of treating plant or other facility) GANDY PLANT WM-1-025

SEC 11, T-10-S, R-35-E

**DESTRUCTION OF SEDIMENT OIL BY:**

☐ Burning ☐ Pit Disposal ☐ Use on Roads or firewalls ☐ Other

(Explain) \_\_\_\_\_

Location of Destruction \_\_\_\_\_

Justification of Destruction \_\_\_\_\_

**CERTIFICATION: (APPLICATION MAY BE MADE BY EITHER OF THE FOLLOWING)**

I hereby certify that the information above is true and complete to the best of my knowledge and belief.

Owner DYNEGY MIDSTREAM SERVICES

Transporter GANDY CORPORATION

By \_\_\_\_\_

Address BOX 827, TATUM, NM 88267

Title \_\_\_\_\_

Signature Marie Peterson

Date \_\_\_\_\_

Title BKKP Date 7-29-02

**OIL CONSERVATION DIVISION**

VERBAL BY MARIE

MARIE PETERSON

Approved By Marie Peterson

Title GEOLOGICAL / PETROLEUM  
TECHNICIAN

Date

**JUL 30 2002**

A COPY OF THIS FORM MUST BE ON LOCATION DURING TANK CLEANING, REMOVAL OF SEDIMENT OIL OR MISCELLANEOUS HYDROCARBONS, AND MUST BE PRESENTED WITH TANK BOTTOMS, SEDIMENT OIL OR MISCELLANEOUS HYDROCARBONS AT THE TREATING PLANT TO WHICH IT IS DELIVERED.

DISTRIBUTION BY OCD	
	Santa Fe
	File
	Operator
	Transporter (2)

District I  
1625 N. French Dr., Hobbs, NM 88240  
District II  
1301 W. Grand Avenue, Artesia, NM 88210  
District III  
1000 Rio Brazos Road, Aztec, NM 87410  
District IV  
1220 S. St. Francis Dr., Santa Fe, NM 87505

State of New Mexico  
Energy Minerals and Natural Resources

Oil Conservation Division  
1220 South St. Francis Dr.  
Santa Fe, NM 87505

Form C-117 A  
Revised March 17, 1999

Submit 5 Copies to  
Appropriate District Office

PERMIT NO. H-25059

**TANK CLEANING, SEDIMENT OIL REMOVAL, TRANSPORTATION OF MISCELLANEOUS HYDROCARBONS AND DISPOSAL PERMIT**

Operator or Owner DYNEGY MIDSTREAM SERVICES Address BOX 1689, LOVINGTON, NM 88260  
Lease or Facility Name TOWNSEND BOOSTER Location SEC 9, T-16-S, R-35-E  
U.L. - Sec. - Twp. - Rge.

**OPERATION TO BE PERFORMED:**

☐ Tank Cleaning ☐ Sediment Oil Removal ☒ Transportation of Miscellaneous Hydrocarbons

Operator or Owner Representative authorizing work JAMES KING

Date Work to be Performed 7-26-02

**TANK CLEANING DATA** Tank Number \_\_\_\_\_ Volume \_\_\_\_\_

Tank Type \_\_\_\_\_ Volume Below Load Line \_\_\_\_\_

**SEDIMENT OIL OR MISCELLANEOUS HYDROCARBON DATA**

Sediment Oil from: ☐ Pit ☐ Cellar ☐ Other

**MISCELLANEOUS OIL**

Tank Bottoms From: ☐ Pipeline Station ☐ Crude Terminal ☐ Refinery ☐ Other\*

Catchings From: ☐ Gasoline Plant ☐ Gathering Lines ☐ Salt Water Disposal System ☒ Other\*

☐ Pipeline Break Oil or Spill

\*Other (Explain) HAULED SLOP OIL FROM BOOSTER

**VOLUME AND DESTINATION:** Estimated Volume 120 Bbls. Field test volume of good oil 4% BS&W 80%  
(Not required prior to Division approval)

Destination (Name and Location of treating plant or other facility) GANDY PLANT WM-1-025  
SEC 11, T-10-S, R-35-E

**DESTRUCTION OF SEDIMENT OIL BY:** ☐ Burning ☐ Pit Disposal ☐ Use on Roads or firewalls ☐ Other

(Explain) \_\_\_\_\_

Location of Destruction \_\_\_\_\_

Justification of Destruction \_\_\_\_\_

**CERTIFICATION: (APPLICATION MAY BE MADE BY EITHER OF THE FOLLOWING)**

I hereby certify that the information above is true and complete to the best of my knowledge and belief.

Owner DYNEGY MIDSTREAM SERVICES Transporter GANDY CORPORATION

By \_\_\_\_\_ Address BOX 827, TATUM, NM 88267

Title \_\_\_\_\_ Signature Marie Peterson

Date \_\_\_\_\_ Title BKKP Date 7-29-02

**OIL CONSERVATION DIVISION**

VERBAL BY MARIE

Approved By Marie Peterson Title MARIE PETERSON  
GEOLOGICAL / PETROLEUM  
TECHNICIAN Date JUL 30 2002

A COPY OF THIS FORM MUST BE ON LOCATION DURING TANK CLEANING, REMOVAL OF SEDIMENT OIL OR MISCELLANEOUS HYDROCARBONS, AND MUST BE PRESENTED WITH TANK BOTTOMS, SEDIMENT OIL OR MISCELLANEOUS HYDROCARBONS AT THE TREATING PLANT TO WHICH IT IS DELIVERED.

DISTRIBUTION BY OCD	
	Santa Fe
	File
	Operator
	Transporter (2)

District I  
1625 N. French Dr., Hobbs, NM 88240  
District II  
1301 W. Grand Avenue, Artesia, NM 88210  
District III  
1000 Rio Brazos Road, Aztec, NM 87410  
District IV  
1220 S. St. Francis Dr., Santa Fe, NM 87505

State of New Mexico  
Energy Minerals and Natural Resources

Oil Conservation Division  
1220 South St. Francis Dr.  
Santa Fe, NM 87505

Form C-117 A  
Revised March 17, 1999

Submit 5 Copies to  
Appropriate District Office

PERMIT NO. H-25058

**TANK CLEANING, SEDIMENT OIL REMOVAL, TRANSPORTATION OF MISCELLANEOUS HYDROCARBONS AND DISPOSAL PERMIT**

Operator or Owner DYNEGY MIDSTREAM SERVICES Address BOX 1689, LOVINGTON, NM 88260  
Lease or Facility Name SAUNDERS PLANT Location SEC 34 T-14-S, R-33-E  
U.L. - Sec. - Twp. - Rge.

**OPERATION TO BE PERFORMED:**

☐ Tank Cleaning ☐ Sediment Oil Removal ☒ Transportation of Miscellaneous Hydrocarbons

Operator or Owner Representative authorizing work GORDON ALSTATT

Date Work to be Performed 7-26-02

**TANK CLEANING DATA** Tank Number \_\_\_\_\_ Volume \_\_\_\_\_

Tank Type \_\_\_\_\_ Volume Below Load Line \_\_\_\_\_  
**SEDIMENT OIL OR MISCELLANEOUS HYDROCARBON DATA**

Sediment Oil from: ☐ Pit ☐ Cellar ☐ Other

**MISCELLANEOUS OIL**  
Tank Bottoms From: ☐ Pipeline Station ☐ Crude Terminal ☐ Refinery ☒ Other

Catchings From: ☐ Gasoline Plant ☐ Gathering Lines ☐ Salt Water Disposal System ☐ Other  
☐ Pipeline Break Oil or Spill

\*Other (Explain) HAULED SLOP OIL FROM PLANT

**VOLUME AND DESTINATION:** Estimated Volume 180 Bbls. Field test volume of good oil 10% BS&W Bbls.  
(Not required prior to Division approval)

Destination (Name and Location of treating plant or other facility) GANDY PLANT WM-1-025  
SEC 11, T-10-S, R-35-E

**DESTRUCTION OF SEDIMENT OIL BY:** ☐ Burning ☐ Pit Disposal ☐ Use on Roads or firewalls ☐ Other

(Explain) \_\_\_\_\_

Location of Destruction \_\_\_\_\_

Justification of Destruction \_\_\_\_\_

**CERTIFICATION: (APPLICATION MAY BE MADE BY EITHER OF THE FOLLOWING)**

I hereby certify that the information above is true and complete to the best of my knowledge and belief.

Owner DYNEGY MIDSTREAM SERVICES Transporter GANDY CORPORATION  
By \_\_\_\_\_ Address BOX 827, TATUM, NM 88267  
Title \_\_\_\_\_ Signature [Signature]  
Date \_\_\_\_\_ Title BKKP Date 7-29-02

**OIL CONSERVATION DIVISION** VERBAL BY MARIE  
Approved By Marie Peterson Title GEOLOGICAL / PETROLEUM  
TECHNICIAN

A COPY OF THIS FORM MUST BE ON LOCATION DURING TANK CLEANING, REMOVAL OF SEDIMENT OIL OR MISCELLANEOUS HYDROCARBONS, AND MUST BE PRESENTED WITH TANK BOTTOMS, SEDIMENT OIL OR MISCELLANEOUS HYDROCARBONS AT THE TREATING PLANT TO WHICH IT IS DELIVERED.

**JUL 30 2002**

DISTRIBUTION BY OCD	
	Santa Fe
	File
	Operator
	Transporter (2)

District I  
1625 N. French Dr., Hobbs, NM 88240  
District II  
1301 W. Grand Avenue, Artesia, NM 88210  
District III  
1000 Rio Brazos Road, Aztec, NM 87410  
District IV  
1220 S. St. Francis Dr., Santa Fe, NM 87505

State of New Mexico  
Energy Minerals and Natural Resources

Oil Conservation Division  
1220 South St. Francis Dr.  
Santa Fe, NM 87505

Form C-117 A  
Revised March 17, 1999

Submit 5 Copies to  
Appropriate District Office

PERMIT NO. H-25057

**TANK CLEANING, SEDIMENT OIL REMOVAL, TRANSPORTATION OF MISCELLANEOUS HYDROCARBONS AND DISPOSAL PERMIT**

Operator or Owner DYNEGY MIDSTREAM SERVICES Address BOX 1689, LOVINGTON, NM 88260  
Lease or Facility Name SAUNDERS PLANT Location SEC 34 T-14-S, R-33-E  
U.L. - Sec. - Twp. - Rge.

**OPERATION TO BE PERFORMED:**

☐ Tank Cleaning ☐ Sediment Oil Removal ☒ Transportation of Miscellaneous Hydrocarbons

Operator or Owner Representative authorizing work GORDON ALSTATT

Date Work to be Performed 7-25-02

**TANK CLEANING DATA** Tank Number \_\_\_\_\_ Volume \_\_\_\_\_

Tank Type \_\_\_\_\_ Volume Below Load Line \_\_\_\_\_

**SEDIMENT OIL OR MISCELLANEOUS HYDROCARBON DATA**

Sediment Oil from: ☐ Pit ☐ Cellar ☐ Other

**MISCELLANEOUS OIL**

Tank Bottoms From: ☐ Pipeline Station ☐ Crude Terminal ☐ Refinery ☒ Other\*

Catchings From: ☐ Gasoline Plant ☐ Gathering Lines ☐ Salt Water Disposal System ☐ Other\*

☐ Pipeline Break Oil or Spill

\*Other (Explain) HAULED SLOP OIL FROM PLANT

**VOLUME AND DESTINATION:** Estimated Volume 360 Bbls. Field test volume of good oil 15% BS&W Bbls.  
(Not required prior to Division approval)

Destination (Name and Location of treating plant or other facility) GANDY PLANT WM-1-025  
SEC 11, T-10-S, R-35-E

**DESTRUCTION OF SEDIMENT OIL BY:** ☐ Burning ☐ Pit Disposal ☐ Use on Roads or firewalls ☐ Other

(Explain) \_\_\_\_\_

Location of Destruction \_\_\_\_\_

Justification of Destruction \_\_\_\_\_

**CERTIFICATION: (APPLICATION MAY BE MADE BY EITHER OF THE FOLLOWING)**

I hereby certify that the information above is true and complete to the best of my knowledge and belief.

Owner DYNEGY MIDSTREAM SERVICES Transporter GANDY CORPORATION  
By \_\_\_\_\_ Address BOX 827, TATUM, NM 88267  
Title \_\_\_\_\_ Signature [Signature]  
Date \_\_\_\_\_ Title BKKP Date 7-25-02

**OIL CONSERVATION DIVISION** VERBAL BY MARIE

Approved By Marie Peterson Title GEOLOGICAL / PETROLEUM  
TECHNICIAN

Date JUL 26 2002

A COPY OF THIS FORM MUST BE ON LOCATION DURING TANK CLEANING, REMOVAL OF SEDIMENT OIL OR MISCELLANEOUS HYDROCARBONS, AND MUST BE PRESENTED WITH TANK BOTTOMS, SEDIMENT OIL OR MISCELLANEOUS HYDROCARBONS AT THE TREATING PLANT TO WHICH IT IS DELIVERED.

DISTRIBUTION BY OCD	
<input checked="" type="checkbox"/>	Santa Fe
<input type="checkbox"/>	File
<input type="checkbox"/>	Operator
<input type="checkbox"/>	Transporter (2)

District I  
1625 N. French Dr., Hobbs, NM 88240  
District II  
1301 W. Grand Avenue, Artesia, NM 88210  
District III  
1000 Rio Brazos Road, Aztec, NM 87410  
District IV  
1220 S. St. Francis Dr., Santa Fe, NM 87505

State of New Mexico  
Energy Minerals and Natural Resources

Oil Conservation Division  
1220 South St. Francis Dr.  
Santa Fe, NM 87505

Form C-117 A  
Revised March 17, 1999

Submit 5 Copies to  
Appropriate District Office

PERMIT NO. H-25052

**TANK CLEANING, SEDIMENT OIL REMOVAL, TRANSPORTATION OF MISCELLANEOUS HYDROCARBONS AND DISPOSAL PERMIT**

Operator or Owner DYNEGY MIDSTREAM SERVICES Address BOX 1689, LOVINGTON, NM 88260

Lease or Facility Name VADA PLANT Location SEC 26, T-10-S, R-33-E  
U.L. - Sec. - Twp. - Rge.

**OPERATION TO BE PERFORMED:**

☐ Tank Cleaning ☐ Sediment Oil Removal ☒ Transportation of Miscellaneous Hydrocarbons

Operator or Owner Representative authorizing work BOB SINGLETON

Date Work to be Performed 7-23-02

**TANK CLEANING DATA** Tank Number \_\_\_\_\_ Volume \_\_\_\_\_

Tank Type \_\_\_\_\_ Volume Below Load Line \_\_\_\_\_

**SEDIMENT OIL OR MISCELLANEOUS HYDROCARBON DATA**

Sediment Oil from: ☐ Pit ☐ Cellar ☐ Other

**MISCELLANEOUS OIL**

Tank Bottoms From: ☐ Pipeline Station ☐ Crude Terminal ☐ Refinery ☐ Other\*

Catchings From: ☐ Gasoline Plant ☐ Gathering Lines ☐ Salt Water Disposal System ☒ Other\*

☐ Pipeline Break Oil or Spill

\*Other (Explain) \_\_\_\_\_

**HAULED SLOP OIL FROM PLANT**

**VOLUME AND DESTINATION:** Estimated Volume 130 Bbls. Field test volume of good oil 15% BS&W Bbls.  
(Not required prior to Division approval)

Destination (Name and Location of treating plant or other facility) GANDY PLANT WM-1-025  
SEC 11, T-10-S, R-35-E

**DESTRUCTION OF SEDIMENT OIL BY:** ☐ Burning ☐ Pit Disposal ☐ Use on Roads or firewalls ☐ Other

(Explain) \_\_\_\_\_

Location of Destruction \_\_\_\_\_

Justification of Destruction \_\_\_\_\_

**CERTIFICATION: (APPLICATION MAY BE MADE BY EITHER OF THE FOLLOWING)**

I hereby certify that the information above is true and complete to the best of my knowledge and belief.

Owner DYNEGY MIDSTREAM SERVICES

Transporter GANDY CORPORATION

By \_\_\_\_\_

Address BOX 827, TATUM, NM 88267

Title \_\_\_\_\_

Signature Marie Peterson

Date \_\_\_\_\_

Title BKKP Date 7-23-02

**OIL CONSERVATION DIVISION**

VERBAL BY MARIE

Approved By Marie Peterson Title GEOLOGICAL / PETROLEUM  
TECHNICIAN

MARIE PETERSON

**JUL 24 2002**

A COPY OF THIS FORM MUST BE ON LOCATION DURING TANK CLEANING, REMOVAL OF SEDIMENT OIL OR MISCELLANEOUS HYDROCARBONS, AND MUST BE PRESENTED WITH TANK BOTTOMS, SEDIMENT OIL OR MISCELLANEOUS HYDROCARBONS AT THE TREATING PLANT TO WHICH IT IS DELIVERED.

**DISTRIBUTION BY OCD**

	Santa Fe
	File
	Operator
	Transporter (2)

District I  
1625 N. French Dr., Hobbs, NM 88240  
District II  
1301 W. Grand Avenue, Artesia, NM 88210  
District III  
1000 Rio Brazos Road, Aztec, NM 87410  
District IV  
1220 S. St. Francis Dr., Santa Fe, NM 87505

State of New Mexico  
Energy Minerals and Natural Resources

Oil Conservation Division  
1220 South St. Francis Dr.  
Santa Fe, NM 87505

Form C-117 A  
Revised March 17, 1999

Submit 5 Copies to  
Appropriate District Office

PERMIT NO. H-25051

**TANK CLEANING, SEDIMENT OIL REMOVAL, TRANSPORTATION OF MISCELLANEOUS HYDROCARBONS AND DISPOSAL PERMIT**

Operator or Owner DYNEGY MIDSTREAM SERVICES Address BOX 1689, LOVINGTON, NM 88260  
Lease or Facility Name TOWNSEND BOOSTER Location SEC 9, T-16-S, R-35-E  
U.L. - Sec. - Twp. - Rge.

**OPERATION TO BE PERFORMED:**

☐ Tank Cleaning ☐ Sediment Oil Removal ☒ Transportation of Miscellaneous Hydrocarbons

Operator or Owner Representative authorizing work JAMES KING

Date Work to be Performed 7-22-02

**TANK CLEANING DATA** Tank Number \_\_\_\_\_ Volume \_\_\_\_\_

Tank Type \_\_\_\_\_ Volume Below Load Line \_\_\_\_\_

**SEDIMENT OIL OR MISCELLANEOUS HYDROCARBON DATA**

Sediment Oil from: ☐ Pit ☐ Cellar ☐ Other

**MISCELLANEOUS OIL**

Tank Bottoms From: ☐ Pipeline Station ☐ Crude Terminal ☐ Refinery ☐ Other\*

Catchings From: ☐ Gasoline Plant ☐ Gathering Lines ☐ Salt Water Disposal System ☒ Other\*

☐ Pipeline Break Oil or Spill

\*Other (Explain) HAULED SLOP OIL FROM BOOSTER

**VOLUME AND DESTINATION:** Estimated Volume 125 Bbls. Field test volume of good oil 20% BS&W Bbls.  
(Not required prior to Division approval)

Destination (Name and Location of treating plant or other facility) GANDY PLANT WM-1-025

SEC 11, T-10-S, R-35-E

**DESTRUCTION OF SEDIMENT OIL BY:** ☐ Burning ☐ Pit Disposal ☐ Use on Roads or firewalls ☐ Other

(Explain) \_\_\_\_\_

Location of Destruction \_\_\_\_\_

Justification of Destruction \_\_\_\_\_

**CERTIFICATION: (APPLICATION MAY BE MADE BY EITHER OF THE FOLLOWING)**

I hereby certify that the information above is true and complete to the best of my knowledge and belief.

Owner DYNEGY MIDSTREAM SERVICES

Transporter GANDY CORPORATION

By \_\_\_\_\_

Address BOX 827, TATUM, NM 88267

Title \_\_\_\_\_

Signature Rue Mank

Date \_\_\_\_\_

Title BKKP Date 7-23-02

**OIL CONSERVATION DIVISION**

VERBAL BY MARIE

Approved By Marie Peterson Title MARIE PETERSON  
GEOLOGICAL / PETROLEUM  
TECHNICIAN

Date \_\_\_\_\_

**JUL 24 2002**

A COPY OF THIS FORM MUST BE ON LOCATION DURING TANK CLEANING, REMOVAL OF SEDIMENT OIL OR MISCELLANEOUS HYDROCARBONS, AND MUST BE PRESENTED WITH TANK BOTTOMS, SEDIMENT OIL OR MISCELLANEOUS HYDROCARBONS AT THE TREATING PLANT TO WHICH IT IS DELIVERED.

DISTRIBUTION BY OCD	
	Santa Fe
	File
	Operator
	Transporter (2)

District I  
1625 N. French Dr., Hobbs, NM 88240  
District II  
1301 W. Grand Avenue, Artesia, NM 88210  
District III  
1000 Rio Brazos Road, Aztec, NM 87410  
District IV  
1220 S. St. Francis Dr., Santa Fe, NM 87505

State of New Mexico  
Energy Minerals and Natural Resources

Oil Conservation Division  
1220 South St. Francis Dr.  
Santa Fe, NM 87505

Form C-117 A  
Revised March 17, 1999

Submit 5 Copies to  
Appropriate District Office

PERMIT NO.

H-25050

**TANK CLEANING, SEDIMENT OIL REMOVAL, TRANSPORTATION OF MISCELLANEOUS HYDROCARBONS AND DISPOSAL PERMIT**

Operator or Owner DYNEGY MIDSTREAM SERVICES Address BOX 1689, LOVINGTON, NM 88260  
Lease or Facility Name SAUNDERS PLANT Location SEC 34 T-14-S, R-33-E  
U.L. - Sec. - Twp. - Rge.

**OPERATION TO BE PERFORMED:**

☐ Tank Cleaning ☐ Sediment Oil Removal ☒ Transportation of Miscellaneous Hydrocarbons

Operator or Owner Representative authorizing work JEFF BUSCH

Date Work to be Performed 7-22-02

**TANK CLEANING DATA**

Tank Number \_\_\_\_\_

Volume \_\_\_\_\_

Tank Type \_\_\_\_\_

Volume Below Load Line \_\_\_\_\_

**SEDIMENT OIL OR MISCELLANEOUS HYDROCARBON DATA**

Sediment Oil from: ☐ Pit ☐ Cellar ☐ Other

**MISCELLANEOUS OIL**

Tank Bottoms From: ☐ Pipeline Station ☐ Crude Terminal ☐ Refinery ☒ Other\*

Catchings From: ☐ Gasoline Plant ☐ Gathering Lines ☐ Salt Water Disposal System ☐ Other\*

☐ Pipeline Break Oil or Spill

\*Other (Explain) \_\_\_\_\_

HAULED SLOP OIL FROM PLANT

**VOLUME AND DESTINATION:**

Estimated Volume 360 Bbls.

Field test volume of good oil 15% BS&W Bbls.  
(Not required prior to Division approval)

Destination (Name and Location of treating plant or other facility) GANDY PLANT WM-1-025

SEC 11, T-10-S, R-35-E

**DESTRUCTION OF SEDIMENT OIL BY:**

☐ Burning ☐ Pit Disposal ☐ Use on Roads or firewalls ☐ Other

(Explain) \_\_\_\_\_

Location of Destruction \_\_\_\_\_

Justification of Destruction \_\_\_\_\_

**CERTIFICATION: (APPLICATION MAY BE MADE BY EITHER OF THE FOLLOWING)**

I hereby certify that the information above is true and complete to the best of my knowledge and belief.

Owner DYNEGY MIDSTREAM SERVICES

Transporter GANDY CORPORATION

By \_\_\_\_\_

Address BOX 827, TATUM, NM 88267

Title \_\_\_\_\_

Signature Lucy Mark

Date \_\_\_\_\_

Title BKKP Date 7-22-02

**OIL CONSERVATION DIVISION**

VERBAL BY MARIE

Approved By Marie Peterson

MARIE PETERSON  
GEOLOGICAL / PETROLEUM  
TECHNICIAN

Date JUL 23 2002

A COPY OF THIS FORM MUST BE ON LOCATION DURING TANK CLEANING, REMOVAL OF SEDIMENT OIL OR MISCELLANEOUS HYDROCARBONS, AND MUST BE PRESENTED WITH TANK BOTTOMS, SEDIMENT OIL OR MISCELLANEOUS HYDROCARBONS AT THE TREATING PLANT TO WHICH IT IS DELIVERED.

DISTRIBUTION BY OCD	
	Santa Fe
	File
	Operator
	Transporter (2)

District I  
1625 N. French Dr., Hobbs, NM 88240  
District II  
1301 W. Grand Avenue, Artesia, NM 88210  
District III  
1000 Rio Brazos Road, Aztec, NM 87410  
District IV  
1220 S. St. Francis Dr., Santa Fe, NM 87505

State of New Mexico  
Energy Minerals and Natural Resources

Oil Conservation Division  
1220 South St. Francis Dr.  
Santa Fe, NM 87505

Form C-117 A  
Revised March 17, 1999

Submit 5 Copies to  
Appropriate District Office

PERMIT NO. H-25044

**TANK CLEANING, SEDIMENT OIL REMOVAL, TRANSPORTATION OF MISCELLANEOUS HYDROCARBONS AND DISPOSAL PERMIT**

Operator or Owner TRANSWESTERN PIPELINE Address 6381 N. MAIN, ROSWELL, NM 88201  
Lease or Facility Name CURRY COUNTY-GATHERING Location SEC 8, T-1-N, R-36-E  
U.L. - Sec. - Twp. - Rge.

**OPERATION TO BE PERFORMED:**

☐ Tank Cleaning ☐ Sediment Oil Removal ☒ Transportation of Miscellaneous Hydrocarbons

Operator or Owner Representative authorizing work JAMES FOGG

Date Work to be Performed 7-19-02

**TANK CLEANING DATA** Tank Number \_\_\_\_\_ Volume \_\_\_\_\_

Tank Type \_\_\_\_\_ Volume Below Load Line \_\_\_\_\_

**SEDIMENT OIL OR MISCELLANEOUS HYDROCARBON DATA**

Sediment Oil from: ☐ Pit ☐ Cellar ☐ Other

**MISCELLANEOUS OIL**

Tank Bottoms From: ☐ Pipeline Station ☐ Crude Terminal ☐ Refinery ☐ Other

Catchings From: ☐ Gasoline Plant ☒ Gathering Lines ☐ Salt Water Disposal System ☐ Other

☐ Pipeline Break Oil or Spill

\*Other (Explain) \_\_\_\_\_

**VOLUME AND DESTINATION:** Estimated Volume 20 Bbls. Field test volume of good oil 2% BS&W Bbls.  
(Not required prior to Division approval)

Destination (Name and Location of treating plant or other facility) GANDY PLANT WM-1-025

SEC 11, T-10-S, R-35-E

**DESTRUCTION OF SEDIMENT OIL BY:** ☐ Burning ☐ Pit Disposal ☐ Use on Roads or firewalls ☐ Other

(Explain) \_\_\_\_\_

Location of Destruction \_\_\_\_\_

Justification of Destruction \_\_\_\_\_

**CERTIFICATION: (APPLICATION MAY BE MADE BY EITHER OF THE FOLLOWING)**

I hereby certify that the information above is true and complete to the best of my knowledge and belief.

Owner \_\_\_\_\_ Transporter GANDY CORPORATION

By \_\_\_\_\_ Address BOX 827, TATUM, NM 88267

Title \_\_\_\_\_ Signature Lue Mark

Date \_\_\_\_\_ Title BKKP Date 7-19-02

**OIL CONSERVATION DIVISION**

VERBAL BY LINDA MARIE PETERSON  
GEOLOGICAL / PETROLEUM  
TECHNICIAN

Approved By Linda Marie Peterson Title \_\_\_\_\_ Date \_\_\_\_\_

**JUL 23 2002**

A COPY OF THIS FORM MUST BE ON LOCATION DURING TANK CLEANING, REMOVAL OF SEDIMENT OIL OR MISCELLANEOUS HYDROCARBONS, AND MUST BE PRESENTED WITH TANK BOTTOMS, SEDIMENT OIL OR MISCELLANEOUS HYDROCARBONS AT THE TREATING PLANT TO WHICH IT IS DELIVERED.

DISTRIBUTION BY OCD	
	Santa Fe
	File
	Operator
	Transporter (2)



District I  
1625 N. French Dr., Hobbs, NM 88240  
District II  
1301 W. Grand Avenue, Artesia, NM 88210  
District III  
1000 Rio Brazos Road, Aztec, NM 87410  
District IV  
1220 S. St. Francis Dr., Santa Fe, NM 87505

State of New Mexico  
Energy Minerals and Natural Resources

Oil Conservation Division  
1220 South St. Francis Dr.  
Santa Fe, NM 87505

Form C-117 A  
Revised March 17, 1999

Submit 5 Copies to  
Appropriate District Office

PERMIT NO. H-25043

**TANK CLEANING, SEDIMENT OIL REMOVAL, TRANSPORTATION OF MISCELLANEOUS HYDROCARBONS AND DISPOSAL PERMIT**

Operator or Owner DYNEGY MIDSTREAM SERVICES Address BOX 1689, LOVINGTON, NM 88260

Lease or Facility Name VADA PLANT Location SEC 26, T-10-S, R-33-E  
U.L. - Sec. - Twp. - Rge.

**OPERATION TO BE PERFORMED:**

☐ Tank Cleaning ☐ Sediment Oil Removal ☒ Transportation of Miscellaneous Hydrocarbons

Operator or Owner Representative authorizing work BOB SINGLETON

Date Work to be Performed 7-19-02

TANK CLEANING DATA Tank Number \_\_\_\_\_ Volume \_\_\_\_\_

Tank Type \_\_\_\_\_ Volume Below Load Line \_\_\_\_\_  
SEDIMENT OIL OR MISCELLANEOUS HYDROCARBON DATA

Sediment Oil from: ☐ Pit ☐ Celler ☐ Other

MISCELLANEOUS OIL

Tank Bottoms From: ☐ Pipeline Station ☐ Crude Terminal ☐ Refinery ☐ Other\*

Catchings From: ☐ Gasoline Plant ☐ Gathering Lines ☐ Salt Water Disposal System ☒ Other\*

☐ Pipeline Break Oil or Spill

\*Other (Explain) \_\_\_\_\_

HAULED SLOP OIL FROM PLANT

VOLUME AND DESTINATION: Estimated Volume 360 Bbls. Field test volume of good oil 15% BS&W Bbls.  
(Not required prior to Division approval)

Destination (Name and Location of treating plant or other facility) GANDY PLANT WM-1-025

SEC 11, T-10-S, R-35-E

DESTRUCTION OF SEDIMENT OIL BY: ☐ Burning ☐ Pit Disposal ☐ Use on Roads or firewalls ☐ Other

(Explain) \_\_\_\_\_

Location of Destruction \_\_\_\_\_

Justification of Destruction \_\_\_\_\_

**CERTIFICATION: (APPLICATION MAY BE MADE BY EITHER OF THE FOLLOWING)**

I hereby certify that the information above is true and complete to the best of my knowledge and belief.

Owner DYNEGY MIDSTREAM SERVICES

Transporter GANDY CORPORATION

By \_\_\_\_\_

Address BOX 827, TATUM, NM 88267

Title \_\_\_\_\_

Signature [Signature]

Date \_\_\_\_\_

Title BKKP Date 7-19-02

OIL CONSERVATION DIVISION VERBAL BY LINDA

Approved By [Signature] Title MARIE PETERSON  
GEOLOGICAL / PETROLEUM  
TECHNICIAN

Date JUL 23 2002

A COPY OF THIS FORM MUST BE ON LOCATION DURING TANK CLEANING, REMOVAL OF SEDIMENT OIL OR MISCELLANEOUS HYDROCARBONS, AND MUST BE PRESENTED WITH TANK BOTTOMS, SEDIMENT OIL OR MISCELLANEOUS HYDROCARBONS AT THE TREATING PLANT TO WHICH IT IS DELIVERED.

DISTRIBUTION BY OCD	
	Santa Fe
	File
	Operator
	Transporter (2)

District I  
1625 N. French Dr., Hobbs, NM 88240  
District II  
1301 W. Grand Avenue, Artesia, NM 88210  
District III  
1000 Rio Brazos Road, Aztec, NM 87410  
District IV  
1220 S. St. Francis Dr., Santa Fe, NM 87505

State of New Mexico  
Energy Minerals and Natural Resources

Oil Conservation Division  
1220 South St. Francis Dr.  
Santa Fe, NM 87505

Form C-117 A  
Revised March 17, 1999

Submit 5 Copies to  
Appropriate District Office

PERMIT NO. H-25039

**TANK CLEANING, SEDIMENT OIL REMOVAL, TRANSPORTATION OF MISCELLANEOUS HYDROCARBONS AND DISPOSAL PERMIT**

Operator or Owner DYNEGY MIDSTREAM SERVICES Address BOX 1689, LOVINGTON, NM 88260  
Lease or Facility Name 457 BOOSTER Location SEC 34, T-14-S, R-33-E  
U.L. - Sec. - Twp. - Rge.

**OPERATION TO BE PERFORMED:**

☐ Tank Cleaning ☐ Sediment Oil Removal ☒ Transportation of Miscellaneous Hydrocarbons

Operator or Owner Representative authorizing work RONNY PERKINS

Date Work to be Performed 7-18-02

**TANK CLEANING DATA** Tank Number \_\_\_\_\_ Volume \_\_\_\_\_

Tank Type \_\_\_\_\_ Volume Below Load Line \_\_\_\_\_

**SEDIMENT OIL OR MISCELLANEOUS HYDROCARBON DATA**

Sediment Oil from: ☐ Pit ☐ Cellar ☐ Other

**MISCELLANEOUS OIL**

Tank Bottoms From: ☐ Pipeline Station ☐ Crude Terminal ☐ Refinery ☐ Other\*

Catchings From: ☐ Gasoline Plant ☐ Gathering Lines ☐ Salt Water Disposal System ☒ Other\*

☐ Pipeline Break Oil or Spill

\*Other (Explain) \_\_\_\_\_

**HAULED SLOP OIL FROM BOOSTER**

**VOLUME AND DESTINATION:** Estimated Volume 125 Bbls. Field test volume of good oil 3% BS&W Bbls.  
(Not required prior to Division approval)

Destination (Name and Location of treating plant or other facility) GANDY PLANT WM-1-025

SEC 11, T-10-S, R-35-E

**DESTRUCTION OF SEDIMENT OIL BY:** ☐ Burning ☐ Pit Disposal ☐ Use on Roads or firewalls ☐ Other

(Explain) \_\_\_\_\_

Location of Destruction \_\_\_\_\_

Justification of Destruction \_\_\_\_\_

**CERTIFICATION: (APPLICATION MAY BE MADE BY EITHER OF THE FOLLOWING)**

I hereby certify that the information above is true and complete to the best of my knowledge and belief.

Owner DYNEGY MIDSTREAM SERVICES

Transporter GANDY CORPORATION

By \_\_\_\_\_

Address BOX 827, TATUM, NM 88267

Title \_\_\_\_\_

Signature [Signature]

Date \_\_\_\_\_

Title BKKP Date 7-19-02

**OIL CONSERVATION DIVISION** VERBAL BY MARIE

Approved By [Signature] Title \_\_\_\_\_

MARIE PETERSON

GEOLOGICAL / PETROLEUM  
TECHNICIAN

Date JUL 23 2002

A COPY OF THIS FORM MUST BE ON LOCATION DURING TANK CLEANING, REMOVAL OF SEDIMENT OIL OR MISCELLANEOUS HYDROCARBONS, AND MUST BE PRESENTED WITH TANK BOTTOMS, SEDIMENT OIL OR MISCELLANEOUS HYDROCARBONS AT THE TREATING PLANT TO WHICH IT IS DELIVERED.

DISTRIBUTION BY OCD	
	Santa Fe
	File
	Operator
	Transporter (2)

District I  
1625 N. French Dr., Hobbs, NM 88240  
District II  
1301 W. Grand Avenue, Artesia, NM 88210  
District III  
1000 Rio Brazos Road, Aztec, NM 87410  
District IV  
1220 S. St. Francis Dr., Santa Fe, NM 87505

State of New Mexico  
Energy Minerals and Natural Resources

Oil Conservation Division  
1220 South St. Francis Dr.  
Santa Fe, NM 87505

Form C-117 A  
Revised March 17, 1999

Submit 5 Copies to  
Appropriate District Office

PERMIT NO. H-25038

**TANK CLEANING, SEDIMENT OIL REMOVAL, TRANSPORTATION OF MISCELLANEOUS HYDROCARBONS AND DISPOSAL PERMIT**

Operator or Owner DYNEGY MIDSTREAM SERVICES Address BOX 1689, LOVINGTON, NM 88260  
Lease or Facility Name SAUNDERS PLANT Location SEC 34 T-14-S, R-33-E  
U.L. - Sec. - Twp. - Rge.

**OPERATION TO BE PERFORMED:**

☐ Tank Cleaning ☐ Sediment Oil Removal ☒ Transportation of Miscellaneous Hydrocarbons

Operator or Owner Representative authorizing work RONNY PERKINS

Date Work to be Performed 7-18-02

**TANK CLEANING DATA** Tank Number \_\_\_\_\_ Volume \_\_\_\_\_

Tank Type \_\_\_\_\_ Volume Below Load Line \_\_\_\_\_

**SEDIMENT OIL OR MISCELLANEOUS HYDROCARBON DATA**

Sediment Oil from: ☐ Pit ☐ Celler ☐ Other

**MISCELLANEOUS OIL**

Tank Bottoms From: ☐ Pipeline Station ☐ Crude Terminal ☐ Refinery ☒ Other\*

Catchings From: ☐ Gasoline Plant ☐ Gathering Lines ☐ Salt Water Disposal System ☐ Other\*

☐ Pipeline Break Oil or Spill

\*Other (Explain) HAULED SLOP OIL FROM PLANT

**VOLUME AND DESTINATION:** Estimated Volume 180 Bbls. Field test volume of good oil 10% BS&W Bbls.  
(Not required prior to Division approval)

Destination (Name and Location of treating plant or other facility) GANDY PLANT WM-1-025

SEC 11, T-10-S, R-35-E

**DESTRUCTION OF SEDIMENT OIL BY:** ☐ Burning ☐ Pit Disposal ☐ Use on Roads or firewalls ☐ Other

(Explain) \_\_\_\_\_

Location of Destruction \_\_\_\_\_

Justification of Destruction \_\_\_\_\_

**CERTIFICATION: (APPLICATION MAY BE MADE BY EITHER OF THE FOLLOWING)**

I hereby certify that the information above is true and complete to the best of my knowledge and belief.

Owner DYNEGY MIDSTREAM SERVICES

Transporter GANDY CORPORATION

By \_\_\_\_\_

Address BOX 827, TATUM, NM 88267

Title \_\_\_\_\_

Signature Marie Peterson

Date \_\_\_\_\_

Title BKKP Date 7-19-02

**OIL CONSERVATION DIVISION**

VERBAL BY MARIE

Approved By Marie Peterson Title GEOLOGICAL / PETROLEUM

MARIE PETERSON

TECHNICIAN

Date JUL 23 2002

**DISTRIBUTION BY OCD**

	Santa Fe
	File
	Operator
	Transporter (2)

A COPY OF THIS FORM MUST BE ON LOCATION DURING TANK CLEANING, REMOVAL OF SEDIMENT OIL OR MISCELLANEOUS HYDROCARBONS, AND MUST BE PRESENTED WITH TANK BOTTOMS, SEDIMENT OIL OR MISCELLANEOUS HYDROCARBONS AT THE TREATING PLANT TO WHICH IT IS DELIVERED.

District I  
1625 N. French Dr., Hobbs, NM 88240  
District II  
1301 W. Grand Avenue, Artesia, NM 88210  
District III  
1000 Rio Brazos Road, Aztec, NM 87410  
District IV  
1220 S. St. Francis Dr., Santa Fe, NM 87505

State of New Mexico  
Energy Minerals and Natural Resources

Oil Conservation Division  
1220 South St. Francis Dr.  
Santa Fe, NM 87505

Form C-117 A  
Revised March 17, 1999

Submit 5 Copies to  
Appropriate District Office

PERMIT NO. H-25033

**TANK CLEANING, SEDIMENT OIL REMOVAL, TRANSPORTATION OF MISCELLANEOUS HYDROCARBONS AND DISPOSAL PERMIT**

Operator or Owner DYNEGY MIDSTREAM SERVICES Address BOX 1689, LOVINGTON, NM 88260  
Lease or Facility Name SAUNDERS PLANT Location SEC 34 T-14-S, R-33-E  
U.L. - Sec. - Twp. - Rge.

**OPERATION TO BE PERFORMED:**

☐ Tank Cleaning ☐ Sediment Oil Removal ☒ Transportation of Miscellaneous Hydrocarbons

Operator or Owner Representative authorizing work DAVID BYRD

Date Work to be Performed 7-17-02

**TANK CLEANING DATA** Tank Number \_\_\_\_\_ Volume \_\_\_\_\_

Tank Type \_\_\_\_\_ Volume Below Load Line \_\_\_\_\_

**SEDIMENT OIL OR MISCELLANEOUS HYDROCARBON DATA**

Sediment Oil from: ☐ Pit ☐ Cellar ☐ Other

**MISCELLANEOUS OIL**

Tank Bottoms From: ☐ Pipeline Station ☐ Crude Terminal ☐ Refinery ☒ Other

Catchings From: ☐ Gasoline Plant ☐ Gathering Lines ☐ Salt Water Disposal System ☐ Other

☐ Pipeline Break Oil or Spill

\*Other (Explain) HAULED SLOP OIL FROM PLANT

**VOLUME AND DESTINATION:** Estimated Volume 360 Bbls. Field test volume of good oil 15% BS&W Bbls.  
(Not required prior to Division approval)

Destination (Name and Location of treating plant or other facility) GANDY PLANT WM-1-025

SEC 11, T-10-S, R-35-E

**DESTRUCTION OF SEDIMENT OIL BY:** ☐ Burning ☐ Pit Disposal ☐ Use on Roads or firewalls ☐ Other

(Explain) \_\_\_\_\_

Location of Destruction \_\_\_\_\_

Justification of Destruction \_\_\_\_\_

**CERTIFICATION: (APPLICATION MAY BE MADE BY EITHER OF THE FOLLOWING)**

I hereby certify that the information above is true and complete to the best of my knowledge and belief.

Owner DYNEGY MIDSTREAM SERVICES Transporter GANDY CORPORATION

By \_\_\_\_\_ Address BOX 827, TATUM, NM 88267

Title \_\_\_\_\_ Signature [Signature]

Date \_\_\_\_\_ Title BKKP Date 7-17-02

**OIL CONSERVATION DIVISION**

VERBAL BY MARIE

Approved By Marie Peterson Title MARIE PETERSON Date JUL 22 2002

GEOLOGICAL / PETROLEUM  
TECHNICIAN

A COPY OF THIS FORM MUST BE ON LOCATION DURING TANK CLEANING, REMOVAL OF SEDIMENT OIL OR MISCELLANEOUS HYDROCARBONS, AND MUST BE PRESENTED WITH TANK BOTTOMS, SEDIMENT OIL OR MISCELLANEOUS HYDROCARBONS AT THE TREATING PLANT TO WHICH IT IS DELIVERED.

DISTRIBUTION BY OCD	
	Santa Fe
	File
	Operator
	Transporter (2)

District I  
1625 N. French Dr., Hobbs, NM 88240  
District II  
1301 W. Grand Avenue, Artesia, NM 88210  
District III  
1000 Rio Brazos Road, Aztec, NM 87410  
District IV  
1220 S. St. Francis Dr., Santa Fe, NM 87505

State of New Mexico  
Energy Minerals and Natural Resources

Oil Conservation Division  
1220 South St. Francis Dr.  
Santa Fe, NM 87505

Form C-117 A  
Revised March 17, 1999

Submit 5 Copies to  
Appropriate District Office

PERMIT NO. H-25029

**TANK CLEANING, SEDIMENT OIL REMOVAL, TRANSPORTATION OF MISCELLANEOUS HYDROCARBONS AND DISPOSAL PERMIT**

Operator or Owner DYNEGY MIDSTREAM SERVICES Address BOX 1689, LOVINGTON, NM 88260

Lease or Facility Name VADA PLANT Location SEC 26, T-10-S, R-33-E  
U.L. - Sec. - Twp. - Rge.

**OPERATION TO BE PERFORMED:**

☐ Tank Cleaning ☐ Sediment Oil Removal ☒ Transportation of Miscellaneous Hydrocarbons

Operator or Owner Representative authorizing work BOB SINGLETON

Date Work to be Performed 7-16-02

TANK CLEANING DATA Tank Number \_\_\_\_\_ Volume \_\_\_\_\_

Tank Type \_\_\_\_\_ Volume Below Load Line \_\_\_\_\_  
SEDIMENT OIL OR MISCELLANEOUS HYDROCARBON DATA

Sediment Oil from: ☐ Pit ☐ Celler ☐ Other

MISCELLANEOUS OIL

Tank Bottoms From: ☐ Pipeline Station ☐ Crude Terminal ☐ Refinery ☐ Other\*

Catchings From: ☐ Gasoline Plant ☐ Gathering Lines ☐ Salt Water Disposal System ☒ Other\*

☐ Pipeline Break Oil or Spill

\*Other (Explain) HAULED SLOP OIL FROM PLANT

VOLUME AND DESTINATION: Estimated Volume 380 Bbls. Field test volume of good oil 15% BS&W Bbls.  
(Not required prior to Division approval)

Destination (Name and Location of treating plant or other facility) GANDY PLANT WM-1-025

SEC 11, T-10-S, R-35-E

DESTRUCTION OF SEDIMENT OIL BY: ☐ Burning ☐ Pit Disposal ☐ Use on Roads or firewalls ☐ Other

(Explain) \_\_\_\_\_

Location of Destruction \_\_\_\_\_

Justification of Destruction \_\_\_\_\_

**CERTIFICATION: (APPLICATION MAY BE MADE BY EITHER OF THE FOLLOWING)**

I hereby certify that the information above is true and complete to the best of my knowledge and belief.

Owner DYNEGY MIDSTREAM SERVICES

Transporter GANDY CORPORATION

By \_\_\_\_\_

Address BOX 827, TATUM, NM 88267

Title \_\_\_\_\_

Signature Marie Peterson

Date \_\_\_\_\_

Title BKKP Date 7-16-02

OIL CONSERVATION DIVISION

VERBAL BY MARIE

Approved By Marie Peterson Title GEOLOGICAL / PETROLEUM  
TECHNICIAN

Date JUL 22 2002

A COPY OF THIS FORM MUST BE ON LOCATION DURING TANK CLEANING, REMOVAL OF SEDIMENT OIL OR MISCELLANEOUS HYDROCARBONS, AND MUST BE PRESENTED WITH TANK BOTTOMS, SEDIMENT OIL OR MISCELLANEOUS HYDROCARBONS AT THE TREATING PLANT TO WHICH IT IS DELIVERED.

DISTRIBUTION BY OCD	
	Santa Fe
	File
	Operator
	Transporter (2)

District I  
1625 N. French Dr., Hobbs, NM 88240  
District II  
1301 W. Grand Avenue, Artesia, NM 88210  
District III  
1000 Rio Brazos Road, Aztec, NM 87410  
District IV  
1220 S. St. Francis Dr., Santa Fe, NM 87505

State of New Mexico  
Energy Minerals and Natural Resources

Oil Conservation Division  
1220 South St. Francis Dr.  
Santa Fe, NM 87505

Form C-117 A  
Revised March 17, 1999

Submit 5 Copies to  
Appropriate District Office

PERMIT NO. H 25028

**TANK CLEANING, SEDIMENT OIL REMOVAL, TRANSPORTATION OF MISCELLANEOUS HYDROCARBONS AND DISPOSAL PERMIT**

Operator or Owner DYNEGY MIDSTREAM SERVICES Address BOX 1689, LOVINGTON, NM 88260

Lease or Facility Name VADA PLANT Location SEC 26, T-10-S, R-33-E  
U.L. - Sec. - Twp. - Rge.

**OPERATION TO BE PERFORMED:**

☐ Tank Cleaning ☐ Sediment Oil Removal ☒ Transportation of Miscellaneous Hydrocarbons

Operator or Owner Representative authorizing work MIKE MERONEY

Date Work to be Performed 7-15-02

**TANK CLEANING DATA** Tank Number \_\_\_\_\_ Volume \_\_\_\_\_

Tank Type \_\_\_\_\_ Volume Below Load Line \_\_\_\_\_

**SEDIMENT OIL OR MISCELLANEOUS HYDROCARBON DATA**

Sediment Oil from: ☐ Pit ☐ Celler ☐ Other

**MISCELLANEOUS OIL**

Tank Bottoms From: ☐ Pipeline Station ☐ Crude Terminal ☐ Refinery ☐ Other\*

Catchings From: ☐ Gasoline Plant ☐ Gathering Lines ☐ Salt Water Disposal System ☒ Other\*

☐ Pipeline Break Oil or Spill

\*Other (Explain) \_\_\_\_\_

**HAULED SLOP OIL FROM PLANT**

**VOLUME AND DESTINATION:** Estimated Volume 130 Bbls. Field test volume of good oil 60% ES&W Bbls.  
(Not required prior to Division approval)

Destination (Name and Location of treating plant or other facility) GANDY PLANT WM-1-025

SEC 11, T-10-S, R-35-E

**DESTRUCTION OF SEDIMENT OIL BY:** ☐ Burning ☐ Pit Disposal ☐ Use on Roads or firewalls ☐ Other

(Explain) \_\_\_\_\_

Location of Destruction \_\_\_\_\_

Justification of Destruction \_\_\_\_\_

**CERTIFICATION: (APPLICATION MAY BE MADE BY EITHER OF THE FOLLOWING)**

I hereby certify that the information above is true and complete to the best of my knowledge and belief.

Owner DYNEGY MIDSTREAM SERVICES

Transporter GANDY CORPORATION

By \_\_\_\_\_

Address BOX 827, TATUM, NM 88267

Title \_\_\_\_\_

Signature [Signature]

Date \_\_\_\_\_

Title BKKP Date 7-16-02

**OIL CONSERVATION DIVISION**

VERBAL BY MARIE

Approved By Marie Peterson

Title MARIE PETERSON  
GEOLOGICAL / PETROLEUM  
TECHNICIAN

Date JUL 22 2002

A COPY OF THIS FORM MUST BE ON LOCATION DURING TANK CLEANING, REMOVAL OF SEDIMENT OIL OR MISCELLANEOUS HYDROCARBONS, AND MUST BE PRESENTED WITH TANK BOTTOMS, SEDIMENT OIL OR MISCELLANEOUS HYDROCARBONS AT THE TREATING PLANT TO WHICH IT IS DELIVERED.

DISTRIBUTION BY OCD	
	Santa Fe
	File
	Operator
	Transporter (2)

District I  
1625 N. French Dr., Hobbs, NM 88240  
District II  
1301 W. Grand Avenue, Artesia, NM 88210  
District III  
1000 Rio Brazos Road, Aztec, NM 87410  
District IV  
1220 S. St. Francis Dr., Santa Fe, NM 87505

State of New Mexico  
Energy Minerals and Natural Resources

Oil Conservation Division  
1220 South St. Francis Dr.  
Santa Fe, NM 87505

Form C-117 A  
Revised March 17, 1999

Submit 5 Copies to  
Appropriate District Office

PERMIT NO H-25024

**TANK CLEANING, SEDIMENT OIL REMOVAL, TRANSPORTATION OF MISCELLANEOUS HYDROCARBONS AND DISPOSAL PERMIT**

Operator or Owner DYNEGY MIDSTREAM SERVICES Address BOX 1689, LOVINGTON, NM 88260  
Lease or Facility Name SAUNDERS PLANT Location SEC 34 T-14-S, R-33-E  
U.L. - Sec. - Twp. - Rge.

**OPERATION TO BE PERFORMED:**

☐ Tank Cleaning ☐ Sediment Oil Removal ☒ Transportation of Miscellaneous Hydrocarbons

Operator or Owner Representative authorizing work GORDON ALSTATT

Date Work to be Performed 7-14-02

**TANK CLEANING DATA** Tank Number \_\_\_\_\_ Volume \_\_\_\_\_

Tank Type \_\_\_\_\_ Volume Below Load Line \_\_\_\_\_  
**SEDIMENT OIL OR MISCELLANEOUS HYDROCARBON DATA**

Sediment Oil from: ☐ Pit ☐ Celler ☐ Other

**MISCELLANEOUS OIL**

Tank Bottoms From: ☐ Pipeline Station ☐ Crude Terminal ☐ Refinery ☒ Other\*

Catchings From: ☐ Gasoline Plant ☐ Gathering Lines ☐ Salt Water Disposal System ☐ Other\*

☐ Pipeline Break Oil or Spill

\*Other (Explain) HAULED SLOP OIL FROM PLANT

**VOLUME AND DESTINATION:** Estimated Volume 185 Bbls. Field test volume of good oil 12% BS&W Bbls.  
(Not required prior to Division approval)

Destination (Name and Location of treating plant or other facility) GANDY PLANT WM-1-025  
SEC 11, T-10-S, R-35-E

**DESTRUCTION OF SEDIMENT OIL BY:** ☐ Burning ☐ Pit Disposal ☐ Use on Roads or firewalls ☐ Other

(Explain) \_\_\_\_\_

Location of Destruction \_\_\_\_\_

Justification of Destruction \_\_\_\_\_

**CERTIFICATION: (APPLICATION MAY BE MADE BY EITHER OF THE FOLLOWING)**

I hereby certify that the information above is true and complete to the best of my knowledge and belief.

Owner DYNEGY MIDSTREAM SERVICES

Transporter GANDY CORPORATION

By \_\_\_\_\_

Address BOX 827, TATUM, NM 88267

Title \_\_\_\_\_

Signature Rue M. Mark

Date \_\_\_\_\_

Title BKKP Date 7-15-02

**OIL CONSERVATION DIVISION** VERBAL BY MARIE

Approved By Marie Peterson Title MARIE PETERSON  
GEOLOGICAL / PETROLEUM  
TECHNICIAN

Date JUL 17 2002

A COPY OF THIS FORM MUST BE ON LOCATION DURING TANK CLEANING, REMOVAL OF SEDIMENT OIL OR MISCELLANEOUS HYDROCARBONS, AND MUST BE PRESENTED WITH TANK BOTTOMS, SEDIMENT OIL OR MISCELLANEOUS HYDROCARBONS AT THE TREATING PLANT TO WHICH IT IS DELIVERED.

DISTRIBUTION BY OCD	
	Santa Fe
	File
	Operator
	Transporter (2)

District I  
1625 N. French Dr., Hobbs, NM 88240  
District II  
1301 W. Grand Avenue, Artesia, NM 88210  
District III  
1000 Rio Brazos Road, Aztec, NM 87410  
District IV  
1220 S. St. Francis Dr., Santa Fe, NM 87505

State of New Mexico  
Energy Minerals and Natural Resources

Oil Conservation Division  
1220 South St. Francis Dr.  
Santa Fe, NM 87505

Form C-117 A  
Revised March 17, 1999

Submit 5 Copies to  
Appropriate District Office

PERMIT NO. H-25023

**TANK CLEANING, SEDIMENT OIL REMOVAL, TRANSPORTATION OF MISCELLANEOUS HYDROCARBONS AND DISPOSAL PERMIT**

Operator or Owner DYNEGY MIDSTREAM SERVICES Address BOX 1689, LOVINGTON, NM 88260  
Lease or Facility Name TOWNSEND BOOSTER Location SEC 9, T-16-S, R-35-E  
U.L. - Sec. - Twp. - Rge.

**OPERATION TO BE PERFORMED:**

☐ Tank Cleaning ☐ Sediment Oil Removal ☒ Transportation of Miscellaneous Hydrocarbons

Operator or Owner Representative authorizing work DAVID BYRD

Date Work to be Performed 7-13-02

**TANK CLEANING DATA** Tank Number \_\_\_\_\_ Volume \_\_\_\_\_

Tank Type \_\_\_\_\_ Volume Below Load Line \_\_\_\_\_

**SEDIMENT OIL OR MISCELLANEOUS HYDROCARBON DATA**

Sediment Oil from: ☐ Pit ☐ Cellar ☐ Other

**MISCELLANEOUS OIL**

Tank Bottoms From: ☐ Pipeline Station ☐ Crude Terminal ☐ Refinery ☐ Other\*

Catchings From: ☐ Gasoline Plant ☐ Gathering Lines ☐ Salt Water Disposal System ☒ Other\*

☐ Pipeline Break Oil or Spill

\*Other (Explain) HAULED SLOP OIL FROM BOOSTER

**VOLUME AND DESTINATION:** Estimated Volume 170 Bbls. Field test volume of good oil 10% BS&W Bbls.  
(Not required prior to Division approval)

Destination (Name and Location of treating plant or other facility) GANDY PLANT WM-1-025  
SEC 11, T-10-S, R-35-E

**DESTRUCTION OF SEDIMENT OIL BY:** ☐ Burning ☐ Pit Disposal ☐ Use on Roads or firewalls ☐ Other

(Explain) \_\_\_\_\_

Location of Destruction \_\_\_\_\_

Justification of Destruction \_\_\_\_\_

**CERTIFICATION: (APPLICATION MAY BE MADE BY EITHER OF THE FOLLOWING)**

I hereby certify that the information above is true and complete to the best of my knowledge and belief.

Owner DYNEGY MIDSTREAM SERVICES Transporter GANDY CORPORATION

By \_\_\_\_\_ Address BOX 827, TATUM, NM 88267

Title \_\_\_\_\_ Signature Marie Peterson

Date \_\_\_\_\_ Title BKKP Date 7-15-02

**OIL CONSERVATION DIVISION** VERBAL BY MARIE

Approved By Marie Peterson Title MARIE PETERSON Date JUL 17 2002  
GEOLOGICAL / PETROLEUM  
TECHNICIAN

A COPY OF THIS FORM MUST BE ON LOCATION DURING TANK CLEANING, REMOVAL OF SEDIMENT OIL OR MISCELLANEOUS HYDROCARBONS, AND MUST BE PRESENTED WITH TANK BOTTOMS, SEDIMENT OIL OR MISCELLANEOUS HYDROCARBONS AT THE TREATING PLANT TO WHICH IT IS DELIVERED.

DISTRIBUTION BY OCD	
	Santa Fe
	File
	Operator
	Transporter (2)



District I  
1625 N. French Dr., Hobbs, NM 88240  
District II  
1301 W. Grand Avenue, Artesia, NM 88210  
District III  
1000 Rio Brazos Road, Aztec, NM 87410  
District IV  
1220 S. St. Francis Dr., Santa Fe, NM 87505

State of New Mexico  
Energy Minerals and Natural Resources

Oil Conservation Division  
1220 South St. Francis Dr.  
Santa Fe, NM 87505

Form C-117 A  
Revised March 17, 1999

Submit 5 Copies to  
Appropriate District Office

PERMIT NO. H-25021

**TANK CLEANING, SEDIMENT OIL REMOVAL, TRANSPORTATION OF MISCELLANEOUS HYDROCARBONS AND DISPOSAL PERMIT**

Operator or Owner DYNEGY MIDSTREAM SERVICES Address BOX 1689, LOVINGTON, NM 88260  
Lease or Facility Name VADA PLANT Location SEC 26, T-10-S, R-33-E  
U.L. - Sec. - Twp. - Rge.

**OPERATION TO BE PERFORMED:**

☐ Tank Cleaning ☐ Sediment Oil Removal ☒ Transportation of Miscellaneous Hydrocarbons

Operator or Owner Representative authorizing work MIKE MERONEY

Date Work to be Performed 7-15-02

**TANK CLEANING DATA** Tank Number \_\_\_\_\_ Volume \_\_\_\_\_

Tank Type \_\_\_\_\_ Volume Below Load Line \_\_\_\_\_  
**SEDIMENT OIL OR MISCELLANEOUS HYDROCARBON DATA**

Sediment Oil from: ☐ Pit ☐ Celler ☐ Other

**MISCELLANEOUS OIL**

Tank Bottoms From: ☐ Pipeline Station ☐ Crude Terminal ☐ Refinery ☐ Other\*

Catchings From: ☐ Gasoline Plant ☐ Gathering Lines ☐ Salt Water Disposal System ☒ Other\*

☐ Pipeline Break Oil or Spill

\*Other (Explain) \_\_\_\_\_

**HAULED SLOP OIL FROM PLANT**

**VOLUME AND DESTINATION:** Estimated Volume 380 Bbls. Field test volume of good oil 8% BS&W Bbls.  
(Not required prior to Division approval)

Destination (Name and Location of treating plant or other facility) GANDY PLANT WM-1-025  
SEC 11, T-10-S, R-35-E

**DESTRUCTION OF SEDIMENT OIL BY:** ☐ Burning ☐ Pit Disposal ☐ Use on Roads or firewalls ☐ Other

(Explain) \_\_\_\_\_

Location of Destruction \_\_\_\_\_

Justification of Destruction \_\_\_\_\_

**CERTIFICATION: (APPLICATION MAY BE MADE BY EITHER OF THE FOLLOWING)**

I hereby certify that the information above is true and complete to the best of my knowledge and belief.

Owner DYNEGY MIDSTREAM SERVICES

Transporter GANDY CORPORATION

By \_\_\_\_\_

Address BOX 827, TATUM, NM 88267

Title \_\_\_\_\_

Signature Marie Peterson

Date \_\_\_\_\_

Title BKKP Date 7-15-02

**OIL CONSERVATION DIVISION** VERBAL BY MARIE

Approved By Marie Peterson Title GEOLOGICAL / PETROLEUM  
TECHNICIAN

Date JUL 17 2002

A COPY OF THIS FORM MUST BE ON LOCATION DURING TANK CLEANING, REMOVAL OF SEDIMENT OIL OR MISCELLANEOUS HYDROCARBONS, AND MUST BE PRESENTED WITH TANK BOTTOMS, SEDIMENT OIL OR MISCELLANEOUS HYDROCARBONS AT THE TREATING PLANT TO WHICH IT IS DELIVERED.

DISTRIBUTION BY OCD	
	Santa Fe
	File
	Operator
	Transporter (2)

District I  
1625 N. French Dr., Hobbs, NM 88240  
District II  
1301 W. Grand Avenue, Artesia, NM 88210  
District III  
1000 Rio Brazos Road, Aztec, NM 87410  
District IV  
1220 S. St. Francis Dr., Santa Fe, NM 87505

State of New Mexico  
Energy Minerals and Natural Resources

Oil Conservation Division  
1220 South St. Francis Dr.  
Santa Fe, NM 87505

Form C-117 A  
Revised March 17, 1999

Submit 5 Copies to  
Appropriate District Office

PERMIT NO. H-25020

**TANK CLEANING, SEDIMENT OIL REMOVAL, TRANSPORTATION OF MISCELLANEOUS HYDROCARBONS AND DISPOSAL PERMIT**

Operator or Owner DYNEGY MIDSTREAM SERVICES Address BOX 1689, LOVINGTON, NM 88260  
Lease or Facility Name SAUNDERS PLANT Location SEC 34 T-14-S, R-33-E  
U.L. - Sec. - Twp. - Rge.

**OPERATION TO BE PERFORMED:**

☐ Tank Cleaning ☐ Sediment Oil Removal ☒ Transportation of Miscellaneous Hydrocarbons

Operator or Owner Representative authorizing work GORDON ALSTATT

Date Work to be Performed 7-13-02  
**TANK CLEANING DATA** Tank Number \_\_\_\_\_ Volume \_\_\_\_\_

Tank Type \_\_\_\_\_ Volume Below Load Line \_\_\_\_\_  
**SEDIMENT OIL OR MISCELLANEOUS HYDROCARBON DATA**

Sediment Oil from: ☐ Pit ☐ Celler ☐ Other

**MISCELLANEOUS OIL**

Tank Bottoms From: ☐ Pipeline Station ☐ Crude Terminal ☐ Refinery ☒ Other\*

Catchings From: ☐ Gasoline Plant ☐ Gathering Lines ☐ Salt Water Disposal System ☐ Other\*

☐ Pipeline Break Oil or Spill

\*Other (Explain) HAULED SLOP OIL FROM PLANT

**VOLUME AND DESTINATION:** Estimated Volume 380 Bbls. Field test volume of good oil 10% BS&W Bbls.  
(Not required prior to Division approval)

Destination (Name and Location of treating plant or other facility) GANDY PLANT WM-1-025  
SEC 11, T-10-S, R-35-E

**DESTRUCTION OF SEDIMENT OIL BY:** ☐ Burning ☐ Pit Disposal ☐ Use on Roads or firewalls ☐ Other

(Explain) \_\_\_\_\_

Location of Destruction \_\_\_\_\_

Justification of Destruction \_\_\_\_\_

**CERTIFICATION: (APPLICATION MAY BE MADE BY EITHER OF THE FOLLOWING)**

I hereby certify that the information above is true and complete to the best of my knowledge and belief.

Owner DYNEGY MIDSTREAM SERVICES Transporter GANDY CORPORATION  
By \_\_\_\_\_ Address BOX 827, TATUM, NM 88267  
Title \_\_\_\_\_ Signature [Signature]  
Date \_\_\_\_\_ Title BKKP Date 7-15-02

**OIL CONSERVATION DIVISION**

VERBAL BY MARIE

Approved By Marie Peterson Title GEOLOGICAL / PETROLEUM Date JUL 17 2002  
TECHNICIAN

A COPY OF THIS FORM MUST BE ON LOCATION DURING TANK CLEANING, REMOVAL OF SEDIMENT OIL OR MISCELLANEOUS HYDROCARBONS, AND MUST BE PRESENTED WITH TANK BOTTOMS, SEDIMENT OIL OR MISCELLANEOUS HYDROCARBONS AT THE TREATING PLANT TO WHICH IT IS DELIVERED.

DISTRIBUTION BY OCD	
	Santa Fe
	File
	Operator
	Transporter (2)

District I  
1625 N. French Dr., Hobbs, NM 88240  
District II  
1301 W. Grand Avenue, Artesia, NM 88210  
District III  
1000 Rio Brazos Road, Aztec, NM 87410  
District IV  
1220 S. St. Francis Dr., Santa Fe, NM 87505

State of New Mexico  
Energy Minerals and Natural Resources

Oil Conservation Division  
1220 South St. Francis Dr.  
Santa Fe, NM 87505

Form C-117 A  
Revised March 17, 1999

Submit 5 Copies to  
Appropriate District Office

PERMIT NO. H-25019

**TANK CLEANING, SEDIMENT OIL REMOVAL, TRANSPORTATION OF MISCELLANEOUS HYDROCARBONS AND DISPOSAL PERMIT**

Operator or Owner DYNEGY MIDSTREAM SERVICES Address BOX 1689, LOVINGTON, NM 88260  
Lease or Facility Name SAUNDERS PLANT Location SEC 34 T-14-S, R-33-E  
U.L. - Sec. - Twp. - Rge.

**OPERATION TO BE PERFORMED:**

☐ Tank Cleaning ☐ Sediment Oil Removal ☒ Transportation of Miscellaneous Hydrocarbons

Operator or Owner Representative authorizing work GORDON ALSTATT

Date Work to be Performed 7-12-02

**TANK CLEANING DATA** Tank Number \_\_\_\_\_ Volume \_\_\_\_\_

Tank Type \_\_\_\_\_ Volume Below Load Line \_\_\_\_\_

**SEDIMENT OIL OR MISCELLANEOUS HYDROCARBON DATA**

Sediment Oil from: ☐ Pit ☐ Cellar ☐ Other

**MISCELLANEOUS OIL**

Tank Bottoms From: ☐ Pipeline Station ☐ Crude Terminal ☐ Refinery ☒ Other\*

Catchings From: ☐ Gasoline Plant ☐ Gathering Lines ☐ Salt Water Disposal System ☐ Other\*

☐ Pipeline Break Oil or Spill

\*Other (Explain) HAULED SLOP OIL FROM PLANT

**VOLUME AND DESTINATION:** Estimated Volume 380 Bbls. Field test volume of good oil 10% BS&W Bbls.  
(Not required prior to Division approval)

Destination (Name and Location of treating plant or other facility) GANDY PLANT WM-1-025

SEC 11, T-10-S, R-35-E

**DESTRUCTION OF SEDIMENT OIL BY:** ☐ Burning ☐ Pit Disposal ☐ Use on Roads or firewalls ☐ Other

(Explain) \_\_\_\_\_

Location of Destruction \_\_\_\_\_

Justification of Destruction \_\_\_\_\_

**CERTIFICATION: (APPLICATION MAY BE MADE BY EITHER OF THE FOLLOWING)**

I hereby certify that the information above is true and complete to the best of my knowledge and belief.

Owner DYNEGY MIDSTREAM SERVICES Transporter GANDY CORPORATION

By \_\_\_\_\_ Address BOX 1827, TATUM, NM 88267

Title \_\_\_\_\_ Signature Rue Mark

Date \_\_\_\_\_ Title BKKP Date 7-15-02

**OIL CONSERVATION DIVISION** VERBAL BY MARIE

Approved By Marie Peterson Title MARIE PETERSON Date JUL 17 2002  
GEOLOGICAL / PETROLEUM  
TECHNICIAN

A COPY OF THIS FORM MUST BE ON LOCATION DURING TANK CLEANING, REMOVAL OF SEDIMENT OIL OR MISCELLANEOUS HYDROCARBONS, AND MUST BE PRESENTED WITH TANK BOTTOMS, SEDIMENT OIL OR MISCELLANEOUS HYDROCARBONS AT THE TREATING PLANT TO WHICH IT IS DELIVERED.

DISTRIBUTION BY OCD	
	Santa Fe
	File
	Operator
	Transporter (2)

District I  
1625 N. French Dr., Hobbs, NM 88240  
District II  
1301 W. Grand Avenue, Artesia, NM 88210  
District III  
1000 Rio Brazos Road, Aztec, NM 87410  
District IV  
1220 S. St. Francis Dr., Santa Fe, NM 87505

State of New Mexico  
Energy Minerals and Natural Resources

Oil Conservation Division  
1220 South St. Francis Dr.  
Santa Fe, NM 87505

Form C-117 A  
Revised March 17, 1999

Submit 5 Copies to  
Appropriate District Office

PERMIT NO. H-25000

**TANK CLEANING, SEDIMENT OIL REMOVAL, TRANSPORTATION OF MISCELLANEOUS HYDROCARBONS AND DISPOSAL PERMIT**

Operator or Owner DYNEGY MIDSTREAM SERVICES Address BOX 1689, LOVINGTON, NM 88260

Lease or Facility Name VADA PLANT Location SEC 26, T-10-S, R-33-E  
U.L. - Sec. - Twp. - Rge.

**OPERATION TO BE PERFORMED:**

☐ Tank Cleaning ☐ Sediment Oil Removal ☒ Transportation of Miscellaneous Hydrocarbons

Operator or Owner Representative authorizing work MIKE MERONEY

Date Work to be Performed 7-8-02

**TANK CLEANING DATA** Tank Number \_\_\_\_\_ Volume \_\_\_\_\_

Tank Type \_\_\_\_\_ Volume Below Load Line \_\_\_\_\_

**SEDIMENT OIL OR MISCELLANEOUS HYDROCARBON DATA**

Sediment Oil from: ☐ Pit ☐ Cellar ☐ Other

**MISCELLANEOUS OIL**

Tank Bottoms From: ☐ Pipeline Station ☐ Crude Terminal ☐ Refinery ☐ Other\*

Catchings From: ☐ Gasoline Plant ☐ Gathering Lines ☐ Salt Water Disposal System ☒ Other\*

☐ Pipeline Break Oil or Spill

\*Other (Explain) HAULED SLOP OIL FROM PLANT

**VOLUME AND DESTINATION:** Estimated Volume 380 Bbls. Field test volume of good oil 4% BS&W Bbls.  
(Not required prior to Division approval)

Destination (Name and Location of treating plant or other facility) GANDY PLANT WM-1-025  
SEC 11, T-10-S, R-35-E

**DESTRUCTION OF SEDIMENT OIL BY:** ☐ Burning ☐ Pit Disposal ☐ Use on Roads or firewalls ☐ Other

(Explain) \_\_\_\_\_

Location of Destruction \_\_\_\_\_

Justification of Destruction \_\_\_\_\_

**CERTIFICATION: (APPLICATION MAY BE MADE BY EITHER OF THE FOLLOWING)**

I hereby certify that the information above is true and complete to the best of my knowledge and belief.

Owner DYNEGY MIDSTREAM SERVICES

Transporter GANDY CORPORATION

By \_\_\_\_\_

Address BOX 827, TATUM, NM 88267

Title \_\_\_\_\_

Signature Marie Peterson

Date \_\_\_\_\_

Title BKKP Date 7-8-02

**OIL CONSERVATION DIVISION VERBAL BY MARIE**

Approved By Marie Peterson Title MARIE PETERSON  
GEOLOGICAL / PETROLEUM  
TECHNICIAN

Date JUL 10 2002

A COPY OF THIS FORM MUST BE ON LOCATION DURING TANK CLEANING, REMOVAL OF SEDIMENT OIL OR MISCELLANEOUS HYDROCARBONS, AND MUST BE PRESENTED WITH TANK BOTTOMS, SEDIMENT OIL OR MISCELLANEOUS HYDROCARBONS AT THE TREATING PLANT TO WHICH IT IS DELIVERED.

DISTRIBUTION BY OCD	
	Santa Fe
	File
	Operator
	Transporter (2)

District I  
1625 N. French Dr., Hobbs, NM 88240  
District II  
1301 W. Grand Avenue, Artesia, NM 88210  
District III  
1000 Rio Brazos Road, Aztec, NM 87410  
District IV  
1220 S. St. Francis Dr., Santa Fe, NM 87505

State of New Mexico  
Energy Minerals and Natural Resources

Oil Conservation Division  
1220 South St. Francis Dr.  
Santa Fe, NM 87505

Form C-117 A  
Revised March 17, 1999

Submit 5 Copies to  
Appropriate District Office

PERMIT NO. H-24999

**TANK CLEANING, SEDIMENT OIL REMOVAL, TRANSPORTATION OF MISCELLANEOUS HYDROCARBONS AND DISPOSAL PERMIT**

Operator or Owner DYNEGY MIDSTREAM SERVICES Address P.O. BOX 67, Monument, NM 88265

Lease or Facility Name BUCKEYE BOOSTER Location SEC 11, T-18-S, R-33-E  
U.L. - Sec. - Twp. - Rge.

**OPERATION TO BE PERFORMED:**

☐ Tank Cleaning ☐ Sediment Oil Removal ☒ Transportation of Miscellaneous Hydrocarbons

Operator or Owner Representative authorizing work ALLEN BROADUS

Date Work to be Performed 6-13-02

TANK CLEANING DATA Tank Number \_\_\_\_\_ Volume \_\_\_\_\_

Tank Type \_\_\_\_\_ Volume Below Load Line \_\_\_\_\_

**SEDIMENT OIL OR MISCELLANEOUS HYDROCARBON DATA**

Sediment Oil from: ☐ Pit ☐ Cellar ☐ Other

**MISCELLANEOUS OIL**

Tank Bottoms From: ☐ Pipeline Station ☐ Crude Terminal ☐ Refinery ☒ Other\*

Catchings From: ☐ Gasoline Plant ☐ Gathering Lines ☐ Salt Water Disposal System ☐ Other\*

☐ Pipeline Break Oil or Spill

\*Other (Explain) HAULED SLOP OIL FROM BOOSTER

**VOLUME AND DESTINATION:** Estimated Volume 105 Bbls. Field test volume of good oil 12% BS&W Bbls.  
(Not required prior to Division approval)

Destination (Name and Location of treating plant or other facility) GANDY PLANT WM-1-025

SEC 11, T-10-S, R-35-E

**DESTRUCTION OF SEDIMENT OIL BY:** ☐ Burning ☐ Pit Disposal ☐ Use on Roads or firewalls ☐ Other

(Explain) \_\_\_\_\_

Location of Destruction \_\_\_\_\_

Justification of Destruction \_\_\_\_\_

**CERTIFICATION: (APPLICATION MAY BE MADE BY EITHER OF THE FOLLOWING)**

I hereby certify that the information above is true and complete to the best of my knowledge and belief.

Owner DYNEGY MIDSTREAM SERVICES Transporter GANDY CORPORATION

By \_\_\_\_\_ Address BOX 827, TATUM, NM 88267

Title \_\_\_\_\_ Signature Marie Peterson

Date \_\_\_\_\_ Title BKKP Date 7-8-02

**OIL CONSERVATION DIVISION VERBAL BY MARIE**

Approved By Marie Peterson Title MARIE PETERSON  
GEOLOGICAL / PETROLEUM  
TECHNICIAN

Date JUL 10 2002

A COPY OF THIS FORM MUST BE ON LOCATION DURING TANK CLEANING, REMOVAL OF SEDIMENT OIL OR MISCELLANEOUS HYDROCARBONS, AND MUST BE PRESENTED WITH TANK BOTTOMS, SEDIMENT OIL OR MISCELLANEOUS HYDROCARBONS AT THE TREATING PLANT TO WHICH IT IS DELIVERED.

DISTRIBUTION BY OCD	
	Santa Fe
	File
	Operator
	Transporter (2)

District I  
1625 N. French Dr., Hobbs, NM 88240  
District II  
1301 W. Grand Avenue, Artesia, NM 88210  
District III  
1000 Rio Brazos Road, Aztec, NM 87410  
District IV  
1220 S. St. Francis Dr., Santa Fe, NM 87505

State of New Mexico  
Energy Minerals and Natural Resources

Oil Conservation Division  
1220 South St. Francis Dr.  
Santa Fe, NM 87505

Form C-117 A  
Revised March 17, 1999

Submit 5 Copies to  
Appropriate District Office

PERMIT NO. H-24998

**TANK CLEANING, SEDIMENT OIL REMOVAL, TRANSPORTATION OF MISCELLANEOUS HYDROCARBONS AND DISPOSAL PERMIT**

Operator or Owner DYNEGY MIDSTREAM SERVICES Address P.O. BOX 67, Monument, NM 88265

Lease or Facility Name BUCKEYE BOOSTER Location SEC 11, T-18-S, R-33-E  
U.L. - Sec. - Twp. - Rge.

**OPERATION TO BE PERFORMED:**

☐ Tank Cleaning ☐ Sediment Oil Removal ☒ Transportation of Miscellaneous Hydrocarbons

Operator or Owner Representative authorizing work ALLEN BROADUS

Date Work to be Performed 6-5-02

**TANK CLEANING DATA** Tank Number \_\_\_\_\_ Volume \_\_\_\_\_

Tank Type \_\_\_\_\_ Volume Below Load Line 252627  
**SEDIMENT OIL OR MISCELLANEOUS HYDROCARBON DATA**

Sediment Oil from: ☐ Pit ☐ Cellar ☐ Other

**MISCELLANEOUS OIL**

Tank Bottoms From: ☐ Pipeline Station ☐ Crude Terminal ☐ Refinery ☐ Other

Catchings From: ☐ Gasoline Plant ☐ Gathering Lines ☐ Salt Water Disposal System ☒ Other

☐ Pipeline Break Oil or Spill

\*Other (Explain) HAULED SLOP OIL FROM BOOSTER

**VOLUME AND DESTINATION:** Estimated Volume 161 Bbls. Field test volume of good oil 70% BS&W Bbls.  
(Not required prior to Division approval)

Destination (Name and Location of treating plant or other facility) GANDY PLANT WM-1-025

SEC 11, T-10-S, R-35-E

**DESTRUCTION OF SEDIMENT OIL BY:** ☐ Burning ☐ Pit Disposal ☐ Use on Roads or firewalls ☐ Other

(Explain) \_\_\_\_\_

Location of Destruction \_\_\_\_\_

Justification of Destruction \_\_\_\_\_

**CERTIFICATION: (APPLICATION MAY BE MADE BY EITHER OF THE FOLLOWING)**

I hereby certify that the information above is true and complete to the best of my knowledge and belief.

Owner DYNEGY MIDSTREAM SERVICES Transporter GANDY CORPORATION

By \_\_\_\_\_ Address BOX 827, TATUM, NM 88267

Title \_\_\_\_\_ Signature Lue Mark

Date \_\_\_\_\_ Title BKKP Date 7-8-02

**OIL CONSERVATION DIVISION VERBAL BY MARIE**

Approved By Marie Peterson Title MARIE PETERSON  
GEOLOGICAL / PETROLEUM  
TECHNICIAN

Date JUL 10 2002

A COPY OF THIS FORM MUST BE ON LOCATION DURING TANK CLEANING, REMOVAL OF SEDIMENT OIL OR MISCELLANEOUS HYDROCARBONS, AND MUST BE PRESENTED WITH TANK BOTTOMS, SEDIMENT OIL OR MISCELLANEOUS HYDROCARBONS AT THE TREATING PLANT TO WHICH IT IS DELIVERED.

DISTRIBUTION BY OCD	
	Santa Fe
	File
	Operator
	Transporter (2)

District I  
1625 N. French Dr., Hobbs, NM 88240  
District II  
1301 W. Grand Avenue, Artesia, NM 88210  
District III  
1000 Rio Brazos Road, Aztec, NM 87410  
District IV  
1220 S. St. Francis Dr., Santa Fe, NM 87505

State of New Mexico  
Energy Minerals and Natural Resources

Oil Conservation Division  
1220 South St. Francis Dr.  
Santa Fe, NM 87505

Form C-117 A  
Revised March 17, 1999

Submit 5 Copies to  
Appropriate District Office

PERMIT NO. H24993

**TANK CLEANING, SEDIMENT OIL REMOVAL, TRANSPORTATION OF MISCELLANEOUS HYDROCARBONS AND DISPOSAL PERMIT**

Operator or Owner DYNEGY MIDSTREAM SERVICES Address BOX 1689, LOVINGTON, NM 88260

Lease or Facility Name VADA PLANT Location SEC 26, T-10-S, R-33-E  
U.L. - Sec. - Twp. - Rge.

**OPERATION TO BE PERFORMED:**

☐ Tank Cleaning ☐ Sediment Oil Removal ☒ Transportation of Miscellaneous Hydrocarbons

Operator or Owner Representative authorizing work MIKE MAROONEY

Date Work to be Performed 7/03/02

**TANK CLEANING DATA** Tank Number \_\_\_\_\_ Volume \_\_\_\_\_

Tank Type \_\_\_\_\_ Volume Below Load Line \_\_\_\_\_

**SEDIMENT OIL OR MISCELLANEOUS HYDROCARBON DATA**

Sediment Oil from: ☐ Pit ☐ Cellar ☐ Other

**MISCELLANEOUS OIL**

Tank Bottoms From: ☐ Pipeline Station ☐ Crude Terminal ☐ Refinery ☐ Other\*

Catchings From: ☐ Gasoline Plant ☐ Gathering Lines ☐ Salt Water Disposal System ☒ Other\*

☐ Pipeline Break Oil or Spill

\*Other (Explain) HAULED SLOP OIL FROM PLANT

**VOLUME AND DESTINATION:** Estimated Volume 190 Bbls. Field test volume of good oil 10% bsw Bbls.  
(Not required prior to Division approval)

Destination (Name and Location of treating plant or other facility) GANDY PLANT WM-1-025  
SEC 11, T-10-S, R-35-E

**DESTRUCTION OF SEDIMENT OIL BY:** ☐ Burning ☐ Pit Disposal ☐ Use on Roads or firewalls ☐ Other

(Explain) \_\_\_\_\_

Location of Destruction \_\_\_\_\_

Justification of Destruction \_\_\_\_\_

**CERTIFICATION: (APPLICATION MAY BE MADE BY EITHER OF THE FOLLOWING)**

I hereby certify that the information above is true and complete to the best of my knowledge and belief.

Owner DYNEGY MIDSTREAM SERVICES

Transporter GANDY CORPORATION

By \_\_\_\_\_

Address BOX 827, TATUM, NM 88267

Title \_\_\_\_\_

Signature [Signature]

Date \_\_\_\_\_

Title BKKP Date 7/03/02

**OIL CONSERVATION DIVISION**

Approved By Marie Peterson Title MARIE PETERSON  
GEOLOGICAL / PETROLEUM  
TECHNICIAN

Date JUL 08 2002

A COPY OF THIS FORM MUST BE ON LOCATION DURING TANK CLEANING, REMOVAL OF SEDIMENT OIL OR MISCELLANEOUS HYDROCARBONS, AND MUST BE PRESENTED WITH TANK BOTTOMS, SEDIMENT OIL OR MISCELLANEOUS HYDROCARBONS AT THE TREATING PLANT TO WHICH IT IS DELIVERED.

DISTRIBUTION BY OCD	
<input checked="" type="checkbox"/>	Santa Fe
<input type="checkbox"/>	File
<input type="checkbox"/>	Operator
<input type="checkbox"/>	Transporter (2)

District I  
1625 N. French Dr., Hobbs, NM 88240  
District II  
1301 W. Grand Avenue, Artesia, NM 88210  
District III  
1000 Rio Brazos Road, Aztec, NM 87410  
District IV  
1220 S. St. Francis Dr., Santa Fe, NM 87505

State of New Mexico  
Energy Minerals and Natural Resources

Oil Conservation Division  
1220 South St. Francis Dr.  
Santa Fe, NM 87505

Form C-117 A  
Revised March 17, 1999

Submit 5 Copies to  
Appropriate District Office

PERMIT NO. H24992

**TANK CLEANING, SEDIMENT OIL REMOVAL, TRANSPORTATION OF MISCELLANEOUS HYDROCARBONS AND DISPOSAL PERMIT**

Operator or Owner DYNEGY MIDSTREAM SERVICES Address BOX 1689, LOVINGTON, NM 88260  
Lease or Facility Name SAUNDERS PLANT Location SEC 34 T-14-S, R-33-E  
U.L. - Sec. - Twp. - Rge.

**OPERATION TO BE PERFORMED:**

☐ Tank Cleaning ☐ Sediment Oil Removal ☒ Transportation of Miscellaneous Hydrocarbons

Operator or Owner Representative authorizing work GORDON ALSTATT

Date Work to be Performed 7/3/02

**TANK CLEANING DATA**

Tank Number \_\_\_\_\_

Volume \_\_\_\_\_

Tank Type \_\_\_\_\_

Volume Below Load Line \_\_\_\_\_

**SEDIMENT OIL OR MISCELLANEOUS HYDROCARBON DATA**

Sediment Oil from: ☐ Pit ☐ Cellar ☐ Other

**MISCELLANEOUS OIL**

Tank Bottoms From: ☐ Pipeline Station ☐ Crude Terminal ☐ Refinery ☒ Other\*

Catchings From: ☐ Gasoline Plant ☐ Gathering Lines ☐ Salt Water Disposal System ☐ Other\*

☐ Pipeline Break Oil or Spill

\*Other (Explain) HAULED SLOP OIL FROM PLANT

**VOLUME AND DESTINATION:**

Estimated Volume 180 Bbls.

Field test volume of good oil 40% bsw Bbls.  
(Not required prior to Division approval)

Destination (Name and Location of treating plant or other facility) GANDY PLANT WM-1-025

SEC 11, T-10-S, R-35-E

**DESTRUCTION OF SEDIMENT OIL BY:**

☐ Burning ☐ Pit Disposal ☐ Use on Roads or firewalls ☐ Other

(Explain) \_\_\_\_\_

Location of Destruction \_\_\_\_\_

Justification of Destruction \_\_\_\_\_

**CERTIFICATION: (APPLICATION MAY BE MADE BY EITHER OF THE FOLLOWING)**

I hereby certify that the information above is true and complete to the best of my knowledge and belief.

Owner DYNEGY MIDSTREAM SERVICES

Transporter GANDY CORPORATION

By \_\_\_\_\_

Address BOX 827, TATUM, NM 88267

Title \_\_\_\_\_

Signature [Signature]

Date \_\_\_\_\_

Title BKKP

Date 7/03/02

**OIL CONSERVATION DIVISION**

Approved By Marie Peterson

Title GEOLOGICAL / PETROLEUM

MARIE PETERSON

TECHNICIAN

Date JUL 08 2002

A COPY OF THIS FORM MUST BE ON LOCATION DURING TANK CLEANING, REMOVAL OF SEDIMENT OIL OR MISCELLANEOUS HYDROCARBONS, AND MUST BE PRESENTED WITH TANK BOTTOMS, SEDIMENT OIL OR MISCELLANEOUS HYDROCARBONS AT THE TREATING PLANT TO WHICH IT IS DELIVERED.

DISTRIBUTION BY OCD	
<input checked="" type="checkbox"/>	Santa Fe
<input type="checkbox"/>	File
<input type="checkbox"/>	Operator
<input type="checkbox"/>	Transporter (2)



District I  
1625 N. French Dr., Hobbs, NM 88240  
District II  
1301 W. Grand Avenue, Artesia, NM 88210  
District III  
1000 Rio Brazos Road, Aztec, NM 87410  
District IV  
1220 S. St. Francis Dr., Santa Fe, NM 87505

State of New Mexico  
Energy Minerals and Natural Resources

Oil Conservation Division  
1220 South St. Francis Dr.  
Santa Fe, NM 87505

Form C-117 A  
Revised March 17, 1999

Submit 5 Copies to  
Appropriate District Office

PERMIT NO. H24980

**TANK CLEANING, SEDIMENT OIL REMOVAL, TRANSPORTATION OF MISCELLANEOUS HYDROCARBONS AND DISPOSAL PERMIT**

Operator or Owner DYNEGY MIDSTREAM SERVICES Address BOX 1689, LOVINGTON, NM 88260  
Lease or Facility Name SAUNDERS PLANT Location SEC 34 T-14-S, R-33-E  
U.L. - Sec. - Twp. - Rge.

**OPERATION TO BE PERFORMED:**

☐ Tank Cleaning ☐ Sediment Oil Removal ☒ Transportation of Miscellaneous Hydrocarbons

Operator or Owner Representative authorizing work GORDON ALSTATT

Date Work to be Performed 7/2/02

**TANK CLEANING DATA**

Tank Number \_\_\_\_\_

Volume \_\_\_\_\_

Tank Type \_\_\_\_\_

Volume Below Load Line \_\_\_\_\_

**SEDIMENT OIL OR MISCELLANEOUS HYDROCARBON DATA**

Sediment Oil from: ☐ Pit ☐ Cellar ☐ Other

**MISCELLANEOUS OIL**

Tank Bottoms From: ☐ Pipeline Station ☐ Crude Terminal ☐ Refinery ☒ Other\*

Catchings From: ☐ Gasoline Plant ☐ Gathering Lines ☐ Salt Water Disposal System ☐ Other\*

☐ Pipeline Break Oil or Spill

\*Other (Explain) HAULED SLOP OIL FROM PLANT

**VOLUME AND DESTINATION:** Estimated Volume 360 Bbls. Field test volume of good oil 40% Bbls.  
(Not required prior to Division approval)

Destination (Name and Location of treating plant or other facility) GANDY PLANT WM-1-025

SEC 11, T-10-S, R-35-E

**DESTRUCTION OF SEDIMENT OIL BY:** ☐ Burning ☐ Pit Disposal ☐ Use on Roads or firewalls ☐ Other

(Explain) \_\_\_\_\_

Location of Destruction \_\_\_\_\_

Justification of Destruction \_\_\_\_\_

**CERTIFICATION: (APPLICATION MAY BE MADE BY EITHER OF THE FOLLOWING)**

I hereby certify that the information above is true and complete to the best of my knowledge and belief.

Owner DYNEGY MIDSTREAM SERVICES

Transporter GANDY CORPORATION

By \_\_\_\_\_

Address BOX 827, TATUM, NM 88267

Title \_\_\_\_\_

Signature [Signature]

Date \_\_\_\_\_

Title BKKP Date 7/02/02

**OIL CONSERVATION DIVISION**

Approved By Marie Peterson Title GEOLOGICAL / PETROLEUM

MARIE PETERSON

TECHNICIAN

Date JUL 03 2002

A COPY OF THIS FORM MUST BE ON LOCATION DURING TANK CLEANING, REMOVAL OF SEDIMENT OIL OR MISCELLANEOUS HYDROCARBONS, AND MUST BE PRESENTED WITH TANK BOTTOMS, SEDIMENT OIL OR MISCELLANEOUS HYDROCARBONS AT THE TREATING PLANT TO WHICH IT IS DELIVERED.

DISTRIBUTION BY OCD	
<input checked="" type="checkbox"/>	Santa Fe
<input type="checkbox"/>	File
<input type="checkbox"/>	Operator
<input type="checkbox"/>	Transporter (2)

District I  
1625 N. French Dr., Hobbs, NM 88240  
District II  
1301 W. Grand Avenue, Artesia, NM 88210  
District III  
1000 Rio Brazos Road, Aztec, NM 87410  
District IV  
1220 S. St. Francis Dr., Santa Fe, NM 87505

State of New Mexico  
Energy Minerals and Natural Resources

Oil Conservation Division  
1220 South St. Francis Dr.  
Santa Fe, NM 87505

Form C-117 A  
Revised March 17, 1999

Submit 5 Copies to  
Appropriate District Office

PERMIT NO. H24977

**TANK CLEANING, SEDIMENT OIL REMOVAL, TRANSPORTATION OF MISCELLANEOUS HYDROCARBONS AND DISPOSAL PERMIT**

Operator or Owner DYNEGY MIDSTREAM SERVICES Address BOX 1689, LOVINGTON, NM 88260

Lease or Facility Name VADA PLANT Location SEC 26, T-10-S, R-33-E  
U.L. - Sec. - Twp. - Rge.

**OPERATION TO BE PERFORMED:**

☐ Tank Cleaning ☐ Sediment Oil Removal ☒ Transportation of Miscellaneous Hydrocarbons

Operator or Owner Representative authorizing work MIKE MAROONEY

Date Work to be Performed 7/01/02

TANK CLEANING DATA Tank Number \_\_\_\_\_ Volume \_\_\_\_\_

Tank Type \_\_\_\_\_ Volume Below Load Line \_\_\_\_\_

**SEDIMENT OIL OR MISCELLANEOUS HYDROCARBON DATA**

Sediment Oil from: ☐ Pit ☐ Cellar ☐ Other

**MISCELLANEOUS OIL**

Tank Bottoms From: ☐ Pipeline Station ☐ Crude Terminal ☐ Refinery ☐ Other\*

Catchings From: ☐ Gasoline Plant ☐ Gathering Lines ☐ Salt Water Disposal System ☒ Other\*

☐ Pipeline Break Oil or Spill

\*Other (Explain) HAULED SLOP OIL FROM PLANT

**VOLUME AND DESTINATION:** Estimated Volume 380 Bbls. Field test volume of good oil 20% Bbls.  
(Not required prior to Division approval)

Destination (Name and Location of treating plant or other facility) GANDY PLANT WM-1-025

SEC 11, T-10-S, R-35-E

**DESTRUCTION OF SEDIMENT OIL BY:** ☐ Burning ☐ Pit Disposal ☐ Use on Roads or firewalls ☐ Other

(Explain) \_\_\_\_\_

Location of Destruction \_\_\_\_\_

Justification of Destruction \_\_\_\_\_

**CERTIFICATION: (APPLICATION MAY BE MADE BY EITHER OF THE FOLLOWING)**

I hereby certify that the information above is true and complete to the best of my knowledge and belief.

Owner DYNEGY MIDSTREAM SERVICES

Transporter GANDY CORPORATION

By \_\_\_\_\_

Address BOX 827, TATUM, NM 88267

Title \_\_\_\_\_

Signature [Signature]

Date \_\_\_\_\_

Title BKKP Date 7/01/02

**OIL CONSERVATION DIVISION**

Approved By Marie Peterson Title MARIE PETERSON  
GEOLOGICAL / PETROLEUM  
TECHNICIAN

Date JUL 03 2002

A COPY OF THIS FORM MUST BE ON LOCATION DURING TANK CLEANING, REMOVAL OF SEDIMENT OIL OR MISCELLANEOUS HYDROCARBONS, AND MUST BE PRESENTED WITH TANK BOTTOMS, SEDIMENT OIL OR MISCELLANEOUS HYDROCARBONS AT THE TREATING PLANT TO WHICH IT IS DELIVERED.

DISTRIBUTION BY OCD	
<input checked="" type="checkbox"/>	Santa Fe
<input type="checkbox"/>	File
<input type="checkbox"/>	Operator
<input type="checkbox"/>	Transporter (2)

District I  
1625 N. French Dr., Hobbs, NM 88240  
District II  
1301 W. Grand Avenue, Artesia, NM 88210  
District III  
1000 Rio Brazos Road, Aztec, NM 87410  
District IV  
1220 S. St. Francis Dr., Santa Fe, NM 87505

State of New Mexico  
Energy Minerals and Natural Resources

Oil Conservation Division  
1220 South St. Francis Dr.  
Santa Fe, NM 87505

Form C-117 A  
Revised March 17, 1999

Submit 5 Copies to  
Appropriate District Office

PERMIT NO. H24976

**TANK CLEANING, SEDIMENT OIL REMOVAL, TRANSPORTATION OF MISCELLANEOUS HYDROCARBONS AND DISPOSAL PERMIT**

Operator or Owner DYNEGY MIDSTREAM SERVICES Address BOX 1689, LOVINGTON, NM 88260  
Lease or Facility Name SAUNDERS PLANT Location SEC 34 T-14-S, R-33-E  
U.L. - Sec. - Twp. - Rge.

**OPERATION TO BE PERFORMED:**

☐ Tank Cleaning ☐ Sediment Oil Removal ☒ Transportation of Miscellaneous Hydrocarbons

Operator or Owner Representative authorizing work GORDON ALSTATT

Date Work to be Performed 6-29-02

**TANK CLEANING DATA**

Tank Number \_\_\_\_\_

Volume \_\_\_\_\_

Tank Type \_\_\_\_\_

Volume Below Load Line \_\_\_\_\_

**SEDIMENT OIL OR MISCELLANEOUS HYDROCARBON DATA**

Sediment Oil from: ☐ Pit ☐ Cellar ☐ Other

**MISCELLANEOUS OIL**

Tank Bottoms From: ☐ Pipeline Station ☐ Crude Terminal ☐ Refinery ☒ Other

Catchings From: ☐ Gasoline Plant ☐ Gathering Lines ☐ Salt Water Disposal System ☐ Other

☐ Pipeline Break Oil or Spill

\*Other (Explain) HAULED SLOP OIL FROM PLANT

**VOLUME AND DESTINATION:**

Estimated Volume 370 Bbls.

Field test volume of good oil 20% Bbls.  
(Not required prior to Division approval)

Destination (Name and Location of treating plant or other facility) GANDY PLANT WM-1-025

SEC 11, T-10-S, R-35-E

**DESTRUCTION OF SEDIMENT OIL BY:**

☐ Burning ☐ Pit Disposal ☐ Use on Roads or firewalls ☐ Other

(Explain) \_\_\_\_\_

Location of Destruction \_\_\_\_\_

Justification of Destruction \_\_\_\_\_

**CERTIFICATION: (APPLICATION MAY BE MADE BY EITHER OF THE FOLLOWING)**

I hereby certify that the information above is true and complete to the best of my knowledge and belief.

Owner DYNEGY MIDSTREAM SERVICES

Transporter GANDY CORPORATION

By \_\_\_\_\_

Address BOX 827, TATUM, NM 88267

Title \_\_\_\_\_

Signature [Signature]

Date \_\_\_\_\_

Title BKKP Date 07/01/02

**OIL CONSERVATION DIVISION**

Approved By Marie Peterson

Marie Peterson  
Title GEOLOGICAL / PETROLEUM  
TECHNICIAN

Date JUL 03 2002

A COPY OF THIS FORM MUST BE ON LOCATION DURING TANK CLEANING, REMOVAL OF SEDIMENT OIL OR MISCELLANEOUS HYDROCARBONS, AND MUST BE PRESENTED WITH TANK BOTTOMS, SEDIMENT OIL OR MISCELLANEOUS HYDROCARBONS AT THE TREATING PLANT TO WHICH IT IS DELIVERED.

DISTRIBUTION BY OCD	
<input checked="" type="checkbox"/>	Santa Fe
<input type="checkbox"/>	File
<input type="checkbox"/>	Operator
<input type="checkbox"/>	Transporter (2)

District I  
1625 N. French Dr., Hobbs, NM 88240  
District II  
1301 W. Grand Avenue, Artesia, NM 88210  
District III  
1000 Rio Brazos Road, Aztec, NM 87410  
District IV  
1220 S. St. Francis Dr., Santa Fe, NM 87505

State of New Mexico  
Energy Minerals and Natural Resources

Oil Conservation Division  
1220 South St. Francis Dr.  
Santa Fe, NM 87505

Form C-117 A  
Revised March 17, 1999

Submit 5 Copies to  
Appropriate District Office

PERMIT NO. H-24971

**TANK CLEANING, SEDIMENT OIL REMOVAL, TRANSPORTATION OF MISCELLANEOUS HYDROCARBONS AND DISPOSAL PERMIT**

Operator or Owner DYNEGY MIDSTREAM SERVICES Address BOX 1689, LOVINGTON, NM 88260  
Lease or Facility Name TOWNSEND BOOSTER Location SEC 9, T-16-S, R-35-E  
U.L. - Sec. - Twp. - Rge.

**OPERATION TO BE PERFORMED:**

☐ Tank Cleaning ☐ Sediment Oil Removal ☒ Transportation of Miscellaneous Hydrocarbons

Operator or Owner Representative authorizing work JAMES KING

Date Work to be Performed 6-27-02

**TANK CLEANING DATA** Tank Number \_\_\_\_\_ Volume \_\_\_\_\_

Tank Type \_\_\_\_\_ Volume Below Load Line \_\_\_\_\_

**SEDIMENT OIL OR MISCELLANEOUS HYDROCARBON DATA**

Sediment Oil from: ☐ Pit ☐ Cellar ☐ Other

**MISCELLANEOUS OIL**

Tank Bottoms From: ☐ Pipeline Station ☐ Crude Terminal ☐ Refinery ☐ Other\*

Catchings From: ☐ Gasoline Plant ☐ Gathering Lines ☐ Salt Water Disposal System ☒ Other\*

☐ Pipeline Break Oil or Spill

\*Other (Explain) HAULED SLOP OIL FROM BOOSTER

**VOLUME AND DESTINATION:** Estimated Volume 120 Bbls. Field test volume of good oil 6% BS&W Bbls.  
(Not required prior to Division approval)

Destination (Name and Location of treating plant or other facility) GANDY PLANT WM-1-025

SEC 11, T-10-S, R-35-E

**DESTRUCTION OF SEDIMENT OIL BY:** ☐ Burning ☐ Pit Disposal ☐ Use on Roads or firewalls ☐ Other

(Explain) \_\_\_\_\_

Location of Destruction \_\_\_\_\_

Justification of Destruction \_\_\_\_\_

**CERTIFICATION: (APPLICATION MAY BE MADE BY EITHER OF THE FOLLOWING)**

I hereby certify that the information above is true and complete to the best of my knowledge and belief.

Owner DYNEGY MIDSTREAM SERVICES

Transporter GANDY CORPORATION

By \_\_\_\_\_

Address BOX 827, TATUM, NM 88267

Title \_\_\_\_\_

Signature [Signature]

Date \_\_\_\_\_

Title BKKP Date 6-27-02

**OIL CONSERVATION DIVISION** VERBAL BY MARIE

Approved By Marie Peterson Title MARIE PETERSON  
GEOLOGICAL / PETROLEUM  
TECHNICIAN

Date JUL 01 2002

A COPY OF THIS FORM MUST BE ON LOCATION DURING TANK CLEANING, REMOVAL OF SEDIMENT OIL OR MISCELLANEOUS HYDROCARBONS, AND MUST BE PRESENTED WITH TANK BOTTOMS, SEDIMENT OIL OR MISCELLANEOUS HYDROCARBONS AT THE TREATING PLANT TO WHICH IT IS DELIVERED.

DISTRIBUTION BY OCD	
<input checked="" type="checkbox"/>	Santa Fe
<input type="checkbox"/>	File
<input type="checkbox"/>	Operator
<input type="checkbox"/>	Transporter (2)

District I  
1625 N. French Dr., Hobbs, NM 88240  
District II  
1301 W. Grand Avenue, Artesia, NM 88210  
District III  
1000 Rio Brazos Road, Aztec, NM 87410  
District IV  
1220 S. St. Francis Dr., Santa Fe, NM 87505

State of New Mexico  
Energy Minerals and Natural Resources

Oil Conservation Division  
1220 South St. Francis Dr.  
Santa Fe, NM 87505

Form C-117 A  
Revised March 17, 1999

Submit 5 Copies to  
Appropriate District Office

PERMIT NO. H-24970

**TANK CLEANING, SEDIMENT OIL REMOVAL, TRANSPORTATION OF MISCELLANEOUS HYDROCARBONS AND DISPOSAL PERMIT**

Operator or Owner DYNEGY MIDSTREAM SERVICES Address BOX 1689, LOVINGTON, NM 88260

Lease or Facility Name VADA PLANT Location SEC 26, T-10-S, R-33-E  
U.L. - Sec. - Twp. - Rge.

**OPERATION TO BE PERFORMED:**

☐ Tank Cleaning ☐ Sediment Oil Removal ☒ Transportation of Miscellaneous Hydrocarbons

Operator or Owner Representative authorizing work MIKE MERONEY

Date Work to be Performed 6-27-02

**TANK CLEANING DATA** Tank Number \_\_\_\_\_ Volume \_\_\_\_\_

Tank Type \_\_\_\_\_ Volume Below Load Line \_\_\_\_\_

**SEDIMENT OIL OR MISCELLANEOUS HYDROCARBON DATA**

Sediment Oil from: ☐ Pit ☐ Celler ☐ Other

**MISCELLANEOUS OIL**

Tank Bottoms From: ☐ Pipeline Station ☐ Crude Terminal ☐ Refinery ☐ Other\*

Catchings From: ☐ Gasoline Plant ☐ Gathering Lines ☐ Salt Water Disposal System ☒ Other\*

☐ Pipeline Break Oil or Spill

\*Other (Explain) \_\_\_\_\_

**HAULED SLOP OIL FROM PLANT**

**VOLUME AND DESTINATION:** Estimated Volume 190 Bbls. Field test volume of good oil 5% BS&W Bbls.  
(Not required prior to Division approval)

Destination (Name and Location of treating plant or other facility) GANDY PLANT WM-1-025

SEC 11, T-10-S, R-35-E

**DESTRUCTION OF SEDIMENT OIL BY:** ☐ Burning ☐ Pit Disposal ☐ Use on Roads or firewalls ☐ Other

(Explain) \_\_\_\_\_

Location of Destruction \_\_\_\_\_

Justification of Destruction \_\_\_\_\_

**CERTIFICATION: (APPLICATION MAY BE MADE BY EITHER OF THE FOLLOWING)**

I hereby certify that the information above is true and complete to the best of my knowledge and belief.

Owner DYNEGY MIDSTREAM SERVICES

Transporter GANDY CORPORATION

By \_\_\_\_\_

Address BOX 827, TATUM, NM 88267

Title \_\_\_\_\_

Signature Lucy M. Aub

Date \_\_\_\_\_

Title BKKP Date 6-17-02

**OIL CONSERVATION DIVISION**

VERBAL BY MARIE

MARIE PETERSON

Approved By Marie Peterson Title GEOLOGICAL / PETROLEUM

TECHNICIAN

Date \_\_\_\_\_

**JUL 01 2002**

A COPY OF THIS FORM MUST BE ON LOCATION DURING TANK CLEANING, REMOVAL OF SEDIMENT OIL OR MISCELLANEOUS HYDROCARBONS, AND MUST BE PRESENTED WITH TANK BOTTOMS, SEDIMENT OIL OR MISCELLANEOUS HYDROCARBONS AT THE TREATING PLANT TO WHICH IT IS DELIVERED.

DISTRIBUTION BY OCD	
<input checked="" type="checkbox"/>	Santa Fe
<input type="checkbox"/>	File
<input type="checkbox"/>	Operator
<input type="checkbox"/>	Transporter (2)

District I  
1625 N. French Dr., Hobbs, NM 88240  
District II  
1301 W. Grand Avenue, Artesia, NM 88210  
District III  
1000 Rio Brazos Road, Aztec, NM 87410  
District IV  
1220 S. St. Francis Dr., Santa Fe, NM 87505

State of New Mexico  
Energy Minerals and Natural Resources

Oil Conservation Division  
1220 South St. Francis Dr.  
Santa Fe, NM 87505

Form C-117 A  
Revised March 17, 1999

Submit 5 Copies to  
Appropriate District Office

PERMIT NO.

H-24964

**TANK CLEANING, SEDIMENT OIL REMOVAL, TRANSPORTATION OF MISCELLANEOUS HYDROCARBONS AND DISPOSAL PERMIT**

Operator or Owner DYNEGY MIDSTREAM SERVICES Address P.O. BOX 67, Monument, NM 88265

Lease or Facility Name BUCKEYE BOOSTER Location SEC 11, T-18-S, R-33-E  
U.L. - Sec. - Twp. - Rge.

**OPERATION TO BE PERFORMED:**

☐ Tank Cleaning ☐ Sediment Oil Removal ☒ Transportation of Miscellaneous Hydrocarbons

Operator or Owner Representative authorizing work ALLEN BROADUS

Date Work to be Performed 6-26-02

**TANK CLEANING DATA**

Tank Number \_\_\_\_\_

Volume \_\_\_\_\_

Tank Type \_\_\_\_\_

Volume Below Load Line \_\_\_\_\_

**SEDIMENT OIL OR MISCELLANEOUS HYDROCARBON DATA**

Sediment Oil from: ☐ Pit ☐ Cellar ☐ Other

**MISCELLANEOUS OIL**

Tank Bottoms From: ☐ Pipeline Station ☐ Crude Terminal ☐ Refinery ☐ Other

Catchings From: ☐ Gasoline Plant ☐ Gathering Lines ☐ Salt Water Disposal System ☒ Other

☐ Pipeline Break Oil or Spill

\*Other (Explain) HAULED SLOP OIL FROM BOOSTER

**VOLUME AND DESTINATION:**

Estimated Volume 190 Bbls.

Field test volume of good oil 30% BS&W Bbls.  
(Not required prior to Division approval)

Destination (Name and Location of treating plant or other facility) GANDY PLANT WM-1-025

SEC 11, T-10-S, R-35-E

**DESTRUCTION OF SEDIMENT OIL BY:**

☐ Burning ☐ Pit Disposal ☐ Use on Roads or firewalls ☐ Other

(Explain) \_\_\_\_\_

Location of Destruction \_\_\_\_\_

Justification of Destruction \_\_\_\_\_

**CERTIFICATION: (APPLICATION MAY BE MADE BY EITHER OF THE FOLLOWING)**

I hereby certify that the information above is true and complete to the best of my knowledge and belief.

Owner DYNEGY MIDSTREAM SERVICES

Transporter GANDY CORPORATION

By \_\_\_\_\_

Address BOX 827, TATUM, NM 88267

Title \_\_\_\_\_

Signature Marie Peterson

Date \_\_\_\_\_

Title BKKP

Date 6-26-02

**OIL CONSERVATION DIVISION**

VERBAL BY MARIE

Approved By Marie Peterson

Title

MARIE PETERSON  
GEOLOGICAL / PETROLEUM  
TECHNICIAN

Date

**JUN 27 2002**

A COPY OF THIS FORM MUST BE ON LOCATION DURING TANK CLEANING, REMOVAL OF SEDIMENT OIL OR MISCELLANEOUS HYDROCARBONS, AND MUST BE PRESENTED WITH TANK BOTTOMS, SEDIMENT OIL OR MISCELLANEOUS HYDROCARBONS AT THE TREATING PLANT TO WHICH IT IS DELIVERED.

**DISTRIBUTION BY OCD**

	Santa Fe
	File
	Operator
	Transporter (2)

District I  
1625 N. French Dr., Hobbs, NM 88240  
District II  
1301 W. Grand Avenue, Artesia, NM 88210  
District III  
1000 Rio Brazos Road, Aztec, NM 87410  
District IV  
1220 S. St. Francis Dr., Santa Fe, NM 87505

State of New Mexico  
Energy Minerals and Natural Resources

Oil Conservation Division  
1220 South St. Francis Dr.  
Santa Fe, NM 87505

Form C-117 A  
Revised March 17, 1999

Submit 5 Copies to  
Appropriate District Office

PERMIT NO. A-24 963

**TANK CLEANING, SEDIMENT OIL REMOVAL, TRANSPORTATION OF MISCELLANEOUS HYDROCARBONS AND DISPOSAL PERMIT**

Operator or Owner DYNEGY MIDSTREAM SERVICES Address BOX 1689, LOVINGTON, NM 88260

Lease or Facility Name TOBAC BOOSTER Location SEC 28, T-8-S, R-33-E  
U.L. - Sec. - Twp. - Rge.

**OPERATION TO BE PERFORMED:**

☐ Tank Cleaning ☐ Sediment Oil Removal ☒ Transportation of Miscellaneous Hydrocarbons

Operator or Owner Representative authorizing work RALPH ENGLAND

Date Work to be Performed 6-24-02

**TANK CLEANING DATA**

Tank Number \_\_\_\_\_

Volume \_\_\_\_\_

Tank Type \_\_\_\_\_

Volume Below Load Line \_\_\_\_\_

**SEDIMENT OIL OR MISCELLANEOUS HYDROCARBON DATA**

Sediment Oil from: ☐ Pit ☐ Cellar ☐ Other

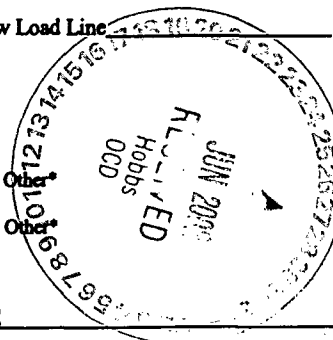
**MISCELLANEOUS OIL**

Tank Bottoms From: ☐ Pipeline Station ☐ Crude Terminal ☐ Refinery ☐ Other

Catchings From: ☐ Gasoline Plant ☐ Gathering Lines ☐ Salt Water Disposal System ☒ Other

☐ Pipeline Break Oil or Spill

\*Other (Explain) CAUGHT FLUID FROM PIGGING OF LINES



**VOLUME AND DESTINATION:** Estimated Volume 23 Bbls. Field test volume of good oil 15% BS&W Bbls.  
(Not required prior to Division approval)

Destination (Name and Location of treating plant or other facility) GANDY PLANT WM-1-025

SEC 11, T-10-S, R-35-E

**DESTRUCTION OF SEDIMENT OIL BY:** ☐ Burning ☐ Pit Disposal ☐ Use on Roads or firewalls ☐ Other

(Explain) \_\_\_\_\_

Location of Destruction \_\_\_\_\_

Justification of Destruction \_\_\_\_\_

**CERTIFICATION: (APPLICATION MAY BE MADE BY EITHER OF THE FOLLOWING)**

I hereby certify that the information above is true and complete to the best of my knowledge and belief.

Owner DYNEGY MIDSTREAM SERVICES

Transporter GANDY CORPORATION

By \_\_\_\_\_

Address BOX 827, TATUM, NM 88267

Title \_\_\_\_\_

Signature Rue M. Aub

Date \_\_\_\_\_

Title BKKP

Date 6-26-02

**OIL CONSERVATION DIVISION**

VERBAL BY MARIE

MARIE PETERSON

Approved By Marie Peterson

Title

GEOLOGICAL / PETROLEUM  
TECHNICIAN

Date

JUN 27 2002

A COPY OF THIS FORM MUST BE ON LOCATION DURING TANK CLEANING, REMOVAL OF SEDIMENT OIL OR MISCELLANEOUS HYDROCARBONS, AND MUST BE PRESENTED WITH TANK BOTTOMS, SEDIMENT OIL OR MISCELLANEOUS HYDROCARBONS AT THE TREATING PLANT TO WHICH IT IS DELIVERED.

DISTRIBUTION BY OCD	
	Santa Fe
	File
	Operator
	Transporter (2)

District I  
1625 N. French Dr., Hobbs, NM 88240  
District II  
1301 W. Grand Avenue, Artesia, NM 88210  
District III  
1000 Rio Brazos Road, Aztec, NM 87410  
District IV  
1220 S. St. Francis Dr., Santa Fe, NM 87505

State of New Mexico  
Energy Minerals and Natural Resources

Oil Conservation Division  
1220 South St. Francis Dr.  
Santa Fe, NM 87505

Form C-117 A  
Revised March 17, 1999

Submit 5 Copies to  
Appropriate District Office

PERMIT NO. H24961

**TANK CLEANING, SEDIMENT OIL REMOVAL, TRANSPORTATION OF MISCELLANEOUS HYDROCARBONS AND DISPOSAL PERMIT**

Operator or Owner DYNEGY MIDSTREAM SERVICES Address P.O. BOX 67, Monument, NM 88265

Lease or Facility Name BUCKEYE BOOSTER Location SEC 11, T-18-S, R-33-E  
U.L. - Sec. - Twp. - Rge.

**OPERATION TO BE PERFORMED:**

☐ Tank Cleaning ☐ Sediment Oil Removal ☐ Transportation of Miscellaneous Hydrocarbons

Operator or Owner Representative authorizing work ALLEN

Date Work to be Performed 6/25/02

**TANK CLEANING DATA**

Tank Number \_\_\_\_\_

Volume \_\_\_\_\_

Tank Type \_\_\_\_\_

Volume Below Load Line \_\_\_\_\_

**SEDIMENT OIL OR MISCELLANEOUS HYDROCARBON DATA**

Sediment Oil from: ☐ Pit ☐ Cellar ☐ Other

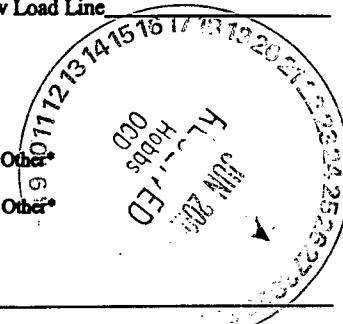
**MISCELLANEOUS OIL**

Tank Bottoms From: ☐ Pipeline Station ☐ Crude Terminal ☐ Refinery ☐ Other\*

Catchings From: ☐ Gasoline Plant ☐ Gathering Lines ☐ Salt Water Disposal System ☐ Other\*

☐ Pipeline Break Oil or Spill

\*Other (Explain) HAULED SLOP OIL FROM BOOSTER



**VOLUME AND DESTINATION:**

Estimated Volume 125 Bbls.

Field test volume of good oil 10% bsw Bbls.  
(Not required prior to Division approval)

Destination (Name and Location of treating plant or other facility) GANDY PLANT WM-1-025

SEC 11, T-10-S, R-35-E

**DESTRUCTION OF SEDIMENT OIL BY:**

☐ Burning ☐ Pit Disposal ☐ Use on Roads or firewalls ☐ Other

(Explain) \_\_\_\_\_

Location of Destruction \_\_\_\_\_

Justification of Destruction \_\_\_\_\_

**CERTIFICATION: (APPLICATION MAY BE MADE BY EITHER OF THE FOLLOWING)**

I hereby certify that the information above is true and complete to the best of my knowledge and belief.

Owner \_\_\_\_\_

Transporter GANDY CORPORATION

By \_\_\_\_\_

Address BOX 827, TATUM, NM 88267

Title \_\_\_\_\_

Signature [Signature]

Date \_\_\_\_\_

Title BKKP

Date 6/25/02

**OIL CONSERVATION DIVISION**

Approved By Marie Peterson

Title

MARIE PETERSON  
GEOLOGICAL / PETROLEUM  
TECHNICIAN

Date

**JUN 27 2002**

A COPY OF THIS FORM MUST BE ON LOCATION DURING TANK CLEANING, REMOVAL OF SEDIMENT OIL OR MISCELLANEOUS HYDROCARBONS, AND MUST BE PRESENTED WITH TANK BOTTOMS, SEDIMENT OIL OR MISCELLANEOUS HYDROCARBONS AT THE TREATING PLANT TO WHICH IT IS DELIVERED.

DISTRIBUTION BY OCD	
	Santa Fe
	File
	Operator
	Transporter (2)



District I  
1625 N. French Dr., Hobbs, NM 88240  
District II  
1301 W. Grand Avenue, Artesia, NM 88210  
District III  
1000 Rio Brazos Road, Aztec, NM 87410  
District IV  
1220 S. St. Francis Dr., Santa Fe, NM 87505

State of New Mexico  
Energy Minerals and Natural Resources

Oil Conservation Division  
1220 South St. Francis Dr.  
Santa Fe, NM 87505

Form C-117 A  
Revised March 17, 1999

Submit 5 Copies to  
Appropriate District Office

PERMIT NO. H24960

**TANK CLEANING, SEDIMENT OIL REMOVAL, TRANSPORTATION OF MISCELLANEOUS HYDROCARBONS AND DISPOSAL PERMIT**

Operator or Owner DYNEGY MIDSTREAM SERVICES Address BOX 1689, LOVINGTON, NM 88260  
Lease or Facility Name SAUNDERS PLANT Location SEC 34 T-14-S, R-33-E  
U.L. - Sec. - Twp. - Rge.

**OPERATION TO BE PERFORMED:**

☐ Tank Cleaning ☐ Sediment Oil Removal ☒ Transportation of Miscellaneous Hydrocarbons

Operator or Owner Representative authorizing work GORDON ALSTATT

Date Work to be Performed 6/25/02

**TANK CLEANING DATA**

Tank Number \_\_\_\_\_

Volume \_\_\_\_\_

Tank Type \_\_\_\_\_

Volume Below Load Line \_\_\_\_\_

**SEDIMENT OIL OR MISCELLANEOUS HYDROCARBON DATA**

Sediment Oil from: ☐ Pit ☐ Cellar ☐ Other

**MISCELLANEOUS OIL**

Tank Bottoms From: ☐ Pipeline Station ☐ Crude Terminal ☐ Refinery ☒ Other\*

Catchings From: ☐ Gasoline Plant ☐ Gathering Lines ☐ Salt Water Disposal System ☐ Other\*

☐ Pipeline Break Oil or Spill

\*Other (Explain) \_\_\_\_\_

HAULED SLOP OIL FROM PLANT

**VOLUME AND DESTINATION:**

Estimated Volume 360 Bbls.

Field test volume of good oil 40% bsw Bbls.  
(Not required prior to Division approval)

Destination (Name and Location of treating plant or other facility) GANDY PLANT WM-1-025

SEC 11, T-10-S, R-35-E

**DESTRUCTION OF SEDIMENT OIL BY:**

☐ Burning ☐ Pit Disposal ☐ Use on Roads or firewalls ☐ Other

(Explain) \_\_\_\_\_

Location of Destruction \_\_\_\_\_

Justification of Destruction \_\_\_\_\_

**CERTIFICATION: (APPLICATION MAY BE MADE BY EITHER OF THE FOLLOWING)**

I hereby certify that the information above is true and complete to the best of my knowledge and belief.

Owner DYNEGY MIDSTREAM SERVICES

Transporter GANDY CORPORATION

By \_\_\_\_\_

Address BOX 827, TATUM, NM 88267

Title \_\_\_\_\_

Signature DS

Date \_\_\_\_\_

Title BKKP

Date 6/25/02

**OIL CONSERVATION DIVISION**

Approved By Marie Peterson

Title GEOLOGICAL / PETROLEUM

MARIE PETERSON  
TECHNICIAN

Date JUN 27 2002

A COPY OF THIS FORM MUST BE ON LOCATION DURING TANK CLEANING, REMOVAL OF SEDIMENT OIL OR MISCELLANEOUS HYDROCARBONS, AND MUST BE PRESENTED WITH TANK BOTTOMS, SEDIMENT OIL OR MISCELLANEOUS HYDROCARBONS AT THE TREATING PLANT TO WHICH IT IS DELIVERED.

DISTRIBUTION BY OCD	
	Santa Fe
	File
	Operator
	Transporter (2)

District I  
1625 N. French Dr., Hobbs, NM 88240  
District II  
1301 W. Grand Avenue, Artesia, NM 88210  
District III  
1000 Rio Brazos Road, Aztec, NM 87410  
District IV  
1220 S. St. Francis Dr., Santa Fe, NM 87505

State of New Mexico  
Energy Minerals and Natural Resources

Oil Conservation Division  
1220 South St. Francis Dr.  
Santa Fe, NM 87505

Form C-117 A  
Revised March 17, 1999

Submit 5 Copies to  
Appropriate District Office

PERMIT NO. H24957

**TANK CLEANING, SEDIMENT OIL REMOVAL, TRANSPORTATION OF MISCELLANEOUS HYDROCARBONS AND DISPOSAL PERMIT**

Operator or Owner DYNEGY MIDSTREAM SERVICES Address BOX 1689, LOVINGTON, NM 88260

Lease or Facility Name VADA PLANT Location SEC 26, T-10-S, R-33-E  
U.L. - Sec. - Twp. - Rge.

**OPERATION TO BE PERFORMED:**

☐ Tank Cleaning ☐ Sediment Oil Removal ☒ Transportation of Miscellaneous Hydrocarbons

Operator or Owner Representative authorizing work MIKE MAROONEY

Date Work to be Performed 6/24/02

**TANK CLEANING DATA**

Tank Number \_\_\_\_\_

Volume \_\_\_\_\_

Tank Type \_\_\_\_\_

Volume Below Load Line \_\_\_\_\_

**SEDIMENT OIL OR MISCELLANEOUS HYDROCARBON DATA**

Sediment Oil from: ☐ Pit ☐ Celler ☐ Other

**MISCELLANEOUS OIL**

Tank Bottoms From: ☐ Pipeline Station ☐ Crude Terminal ☐ Refinery ☐ Other

Catchings From: ☐ Gasoline Plant ☐ Gathering Lines ☐ Salt Water Disposal System ☒ Other

☐ Pipeline Break Oil or Spill

\*Other (Explain) \_\_\_\_\_

HAULED SLOP OIL FROM PLANT

**VOLUME AND DESTINATION:**

Estimated Volume 190 Bbls.

Field test volume of good oil 10% bsw Bbls.  
(Not required prior to Division approval)

Destination (Name and Location of treating plant or other facility) GANDY PLANT WM-1-025

SEC 11, T-10-S, R-35-E

**DESTRUCTION OF SEDIMENT OIL BY:**

☐ Burning ☐ Pit Disposal ☐ Use on Roads or firewalls ☐ Other

(Explain) \_\_\_\_\_

Location of Destruction \_\_\_\_\_

Justification of Destruction \_\_\_\_\_

**CERTIFICATION: (APPLICATION MAY BE MADE BY EITHER OF THE FOLLOWING)**

I hereby certify that the information above is true and complete to the best of my knowledge and belief.

Owner DYNEGY MIDSTREAM SERVICES

Transporter GANDY CORPORATION

By \_\_\_\_\_

Address BOX 827, TATUM, NM 88267

Title \_\_\_\_\_

Signature [Signature]

Date \_\_\_\_\_

Title BKKP Date 6/24/02

**OIL CONSERVATION DIVISION**

Approved By Marie Peterson Title MARIE PETERSON  
GEOLOGICAL / PETROLEUM  
TECHNICIAN

Date JUN 25 2002

A COPY OF THIS FORM MUST BE ON LOCATION DURING TANK CLEANING, REMOVAL OF SEDIMENT OIL OR MISCELLANEOUS HYDROCARBONS, AND MUST BE PRESENTED WITH TANK BOTTOMS, SEDIMENT OIL OR MISCELLANEOUS HYDROCARBONS AT THE TREATING PLANT TO WHICH IT IS DELIVERED.

**DISTRIBUTION BY OCD**

<input checked="" type="checkbox"/>	Santa Fe
<input type="checkbox"/>	File
<input type="checkbox"/>	Operator
<input type="checkbox"/>	Transporter (2)

District I  
1625 N. French Dr., Hobbs, NM 88240  
District II  
1301 W. Grand Avenue, Artesia, NM 88210  
District III  
1000 Rio Brazos Road, Aztec, NM 87410  
District IV  
1220 S. St. Francis Dr., Santa Fe, NM 87505

State of New Mexico  
Energy Minerals and Natural Resources

Oil Conservation Division  
1220 South St. Francis Dr.  
Santa Fe, NM 87505

Form C-117 A  
Revised March 17, 1999

Submit 5 Copies to  
Appropriate District Office

PERMIT NO. H24953

**TANK CLEANING, SEDIMENT OIL REMOVAL, TRANSPORTATION OF MISCELLANEOUS HYDROCARBONS AND DISPOSAL PERMIT**

Operator or Owner DYNEGY MIDSTREAM SERVICES Address BOX 1689, LOVINGTON, NM 88260  
Lease or Facility Name 457 BOOSTER Location SEC 34, T-14-S, R-33-E  
U.L. - Sec. - Twp. - Rge.

**OPERATION TO BE PERFORMED:**

☐ Tank Cleaning ☐ Sediment Oil Removal ☒ Transportation of Miscellaneous Hydrocarbons

Operator or Owner Representative authorizing work GORDON ALSTATT

Date Work to be Performed 6/21/02

TANK CLEANING DATA Tank Number \_\_\_\_\_ Volume \_\_\_\_\_

Tank Type \_\_\_\_\_ Volume Below Load Line \_\_\_\_\_

**SEDIMENT OIL OR MISCELLANEOUS HYDROCARBON DATA**

Sediment Oil from: ☐ Pit ☐ Cellar ☐ Other

**MISCELLANEOUS OIL**

Tank Bottoms From: ☐ Pipeline Station ☐ Crude Terminal ☐ Refinery ☐ Other\*

Catchings From: ☐ Gasoline Plant ☐ Gathering Lines ☐ Salt Water Disposal System ☒ Other\*

☐ Pipeline Break Oil or Spill

HAULED SLOP OIL FROM BOOSTER

\*Other (Explain) \_\_\_\_\_

**VOLUME AND DESTINATION:** Estimated Volume 380 Bbls. Field test volume of good oil 10% bsw Bbls.  
(Not required prior to Division approval)

Destination (Name and Location of treating plant or other facility) GANDY PLANT WM-1-025

SEC 11, T-10-S, R-35-E

**DESTRUCTION OF SEDIMENT OIL BY:** ☐ Burning ☐ Pit Disposal ☐ Use on Roads or firewalls ☐ Other

(Explain) \_\_\_\_\_

Location of Destruction \_\_\_\_\_

Justification of Destruction \_\_\_\_\_

**CERTIFICATION:** (APPLICATION MAY BE MADE BY EITHER OF THE FOLLOWING)

I hereby certify that the information above is true and complete to the best of my knowledge and belief.

Owner DYNEGY MIDSTREAM SERVICES

Transporter GANDY CORPORATION

By \_\_\_\_\_

Address BOX 827, TATUM, NM 88267

Title \_\_\_\_\_

Signature [Signature]

Date \_\_\_\_\_

Title BKKP Date 6/21/02

**OIL CONSERVATION DIVISION**

Approved By Marie Peterson Title GEOLOGICAL / PETROLEUM  
TECHNICIAN

Date JUN 24 2002

A COPY OF THIS FORM MUST BE ON LOCATION DURING TANK CLEANING, REMOVAL OF SEDIMENT OIL OR MISCELLANEOUS HYDROCARBONS, AND MUST BE PRESENTED WITH TANK BOTTOMS, SEDIMENT OIL OR MISCELLANEOUS HYDROCARBONS AT THE TREATING PLANT TO WHICH IT IS DELIVERED.

DISTRIBUTION BY OCD	
	Santa Fe
	File
	Operator
	Transporter (2)

District I  
1625 N. French Dr., Hobbs, NM 88240  
District II  
1301 W. Grand Avenue, Artesia, NM 88210  
District III  
1000 Rio Brazos Road, Aztec, NM 87410  
District IV  
1220 S. St. Francis Dr., Santa Fe, NM 87505

State of New Mexico  
Energy Minerals and Natural Resources

Oil Conservation Division  
1220 South St. Francis Dr.  
Santa Fe, NM 87505

Form C-117 A  
Revised March 17, 1999

Submit 5 Copies to  
Appropriate District Office

PERMIT NO. H24952

**TANK CLEANING, SEDIMENT OIL REMOVAL, TRANSPORTATION OF MISCELLANEOUS HYDROCARBONS AND DISPOSAL PERMIT**

Operator or Owner DYNEGY MIDSTREAM SERVICES Address BOX 1689, LOVINGTON, NM 88260  
Lease or Facility Name SAUNDERS PLANT Location SEC 34 T-14-S, R-33-E  
U.L. - Sec. - Twp. - Rge.

**OPERATION TO BE PERFORMED:**

☐ Tank Cleaning ☐ Sediment Oil Removal ☒ Transportation of Miscellaneous Hydrocarbons

Operator or Owner Representative authorizing work GORDON ALSTATT

Date Work to be Performed 6/21/02

**TANK CLEANING DATA**

Tank Number \_\_\_\_\_

Volume \_\_\_\_\_

Tank Type \_\_\_\_\_

Volume Below Load Line \_\_\_\_\_

**SEDIMENT OIL OR MISCELLANEOUS HYDROCARBON DATA**

Sediment Oil from: ☐ Pit ☐ Cellar ☐ Other

**MISCELLANEOUS OIL**

Tank Bottoms From: ☐ Pipeline Station ☐ Crude Terminal ☐ Refinery ☒ Other\*

Catchings From: ☐ Gasoline Plant ☐ Gathering Lines ☐ Salt Water Disposal System ☐ Other\*

☐ Pipeline Break Oil or Spill

\*Other (Explain) \_\_\_\_\_

HAULED SLOP OIL FROM PLANT

**VOLUME AND DESTINATION:**

Estimated Volume 180 Bbls.

Field test volume of good oil 50% bsw Bbls.  
(Not required prior to Division approval)

Destination (Name and Location of treating plant or other facility) GANDY PLANT WM-1-025

SEC 11, T-10-S, R-35-E

**DESTRUCTION OF SEDIMENT OIL BY:**

☐ Burning ☐ Pit Disposal ☐ Use on Roads or firewalls ☐ Other

(Explain) \_\_\_\_\_

Location of Destruction \_\_\_\_\_

Justification of Destruction \_\_\_\_\_

**CERTIFICATION: (APPLICATION MAY BE MADE BY EITHER OF THE FOLLOWING)**

I hereby certify that the information above is true and complete to the best of my knowledge and belief.

Owner DYNEGY MIDSTREAM SERVICES

Transporter GANDY CORPORATION

By \_\_\_\_\_

Address BOX 827, TATUM, NM 88267

Title \_\_\_\_\_

Signature [Signature]

Date \_\_\_\_\_

Title BKKP

Date 6/21/02

**OIL CONSERVATION DIVISION**

Approved By \_\_\_\_\_

Marie Peterson Title MARIE PETERSON  
GEOLOGICAL / PETROLEUM  
TECHNICIAN

Date \_\_\_\_\_

JUN 24 2002

A COPY OF THIS FORM MUST BE ON LOCATION DURING TANK CLEANING, REMOVAL OF SEDIMENT OIL OR MISCELLANEOUS HYDROCARBONS, AND MUST BE PRESENTED WITH TANK BOTTOMS, SEDIMENT OIL OR MISCELLANEOUS HYDROCARBONS AT THE TREATING PLANT TO WHICH IT IS DELIVERED.

DISTRIBUTION BY OCD	
	Santa Fe
	File
	Operator
	Transporter (2)

District I  
1625 N. French Dr., Hobbs, NM 88240  
District II  
1301 W. Grand Avenue, Artesia, NM 88210  
District III  
1000 Rio Brazos Road, Aztec, NM 87410  
District IV  
1220 S. St. Francis Dr., Santa Fe, NM 87505

State of New Mexico  
Energy Minerals and Natural Resources

Oil Conservation Division  
1220 South St. Francis Dr.  
Santa Fe, NM 87505

Form C-117 A  
Revised March 17, 1999

Submit 5 Copies to  
Appropriate District Office

PERMIT NO. A-24950

**TANK CLEANING, SEDIMENT OIL REMOVAL, TRANSPORTATION OF MISCELLANEOUS HYDROCARBONS AND DISPOSAL PERMIT**

Operator or Owner DYNEGY MIDSTREAM SERVICES Address BOX 1689, LOVINGTON, NM 88260

Lease or Facility Name VADA PLANT Location SEC 26, T-10-S, R-33-E  
U.L. - Sec. - Twp. - Rge.

**OPERATION TO BE PERFORMED:**

☐ Tank Cleaning ☐ Sediment Oil Removal ☒ Transportation of Miscellaneous Hydrocarbons

Operator or Owner Representative authorizing work MIKE MERONEY

Date Work to be Performed 6-20-02

TANK CLEANING DATA Tank Number \_\_\_\_\_ Volume \_\_\_\_\_

Tank Type \_\_\_\_\_ Volume Below Load Line \_\_\_\_\_

**SEDIMENT OIL OR MISCELLANEOUS HYDROCARBON DATA**

Sediment Oil from: ☐ Pit ☐ Celler ☐ Other

**MISCELLANEOUS OIL**

Tank Bottoms From: ☐ Pipeline Station ☐ Crude Terminal ☐ Refinery ☐ Other\*

Catchings From: ☐ Gasoline Plant ☐ Gathering Lines ☐ Salt Water Disposal System ☒ Other\*

☐ Pipeline Break Oil or Spill

\*Other (Explain) \_\_\_\_\_

HAULED SLOP OIL FROM PLANT

**VOLUME AND DESTINATION:** Estimated Volume 190 Bbls. Field test volume of good oil 4% BS&W Bbls.  
(Not required prior to Division approval)

Destination (Name and Location of treating plant or other facility) GANDY PLANT WM-1-025

SEC 11, T-10-S, R-35-E

**DESTRUCTION OF SEDIMENT OIL BY:** ☐ Burning ☐ Pit Disposal ☐ Use on Roads or firewalls ☐ Other

(Explain) \_\_\_\_\_

Location of Destruction \_\_\_\_\_

Justification of Destruction \_\_\_\_\_

**CERTIFICATION:** (APPLICATION MAY BE MADE BY EITHER OF THE FOLLOWING)

I hereby certify that the information above is true and complete to the best of my knowledge and belief.

Owner DYNEGY MIDSTREAM SERVICES

Transporter GANDY CORPORATION

By \_\_\_\_\_

Address BOX 827, TATUM, NM 88267

Title \_\_\_\_\_

Signature Marie Peterson

Date \_\_\_\_\_

Title BKKP Date 6-20-02

**OIL CONSERVATION DIVISION**

VERBAL BY MARIE

Approved By Marie Peterson Title MARIE PETERSON  
GEOLOGICAL / PETROLEUM  
TECHNICIAN

Date JUN 24 2002

A COPY OF THIS FORM MUST BE ON LOCATION DURING TANK CLEANING, REMOVAL OF SEDIMENT OIL OR MISCELLANEOUS HYDROCARBONS, AND MUST BE PRESENTED WITH TANK BOTTOMS, SEDIMENT OIL OR MISCELLANEOUS HYDROCARBONS AT THE TREATING PLANT TO WHICH IT IS DELIVERED.

DISTRIBUTION BY OCD	
	Santa Fe
	File
	Operator
	Transporter (2)

District I  
1625 N. French Dr., Hobbs, NM 88240  
District II  
1301 W. Grand Avenue, Artesia, NM 88210  
District III  
1000 Rio Brazos Road, Aztec, NM 87410  
District IV  
1220 S. St. Francis Dr., Santa Fe, NM 87505

State of New Mexico  
Energy Minerals and Natural Resources

Oil Conservation Division  
1220 South St. Francis Dr.  
Santa Fe, NM 87505

Form C-117 A  
Revised March 17, 1999

Submit 5 Copies to  
Appropriate District Office

PERMIT NO. A-24949

**TANK CLEANING, SEDIMENT OIL REMOVAL, TRANSPORTATION OF MISCELLANEOUS HYDROCARBONS AND DISPOSAL PERMIT**

Operator or Owner DYNEGY MIDSTREAM SERVICES Address BOX 1689, LOVINGTON, NM 88260

Lease or Facility Name VADA PLANT Location SEC 26, T-10-S, R-33-E  
U.L. - Sec. - Twp. - Rge.

**OPERATION TO BE PERFORMED:**

☐ Tank Cleaning ☐ Sediment Oil Removal ☒ Transportation of Miscellaneous Hydrocarbons

Operator or Owner Representative authorizing work BOB SINGLETON

Date Work to be Performed 6-19-02

**TANK CLEANING DATA** Tank Number \_\_\_\_\_ Volume \_\_\_\_\_

Tank Type \_\_\_\_\_ Volume Below Load Line \_\_\_\_\_

**SEDIMENT OIL OR MISCELLANEOUS HYDROCARBON DATA**

Sediment Oil from: ☐ Pit ☐ Celler ☐ Other

**MISCELLANEOUS OIL**

Tank Bottoms From: ☐ Pipeline Station ☐ Crude Terminal ☐ Refinery ☐ Other\*

Catchings From: ☐ Gasoline Plant ☐ Gathering Lines ☐ Salt Water Disposal System ☒ Other\*

☐ Pipeline Break Oil or Spill

\*Other (Explain) HAULED SLOP OIL FROM PLANT

**VOLUME AND DESTINATION:** Estimated Volume 380 Bbls. Field test volume of good oil 4% Bbls.  
(Not required prior to Division approval)

Destination (Name and Location of treating plant or other facility) GANDY PLANT WM-1-025

SEC 11, T-10-S, R-35-E

**DESTRUCTION OF SEDIMENT OIL BY:** ☐ Burning ☐ Pit Disposal ☐ Use on Roads or firewalls ☐ Other

(Explain) \_\_\_\_\_

Location of Destruction \_\_\_\_\_

Justification of Destruction \_\_\_\_\_

**CERTIFICATION: (APPLICATION MAY BE MADE BY EITHER OF THE FOLLOWING)**

I hereby certify that the information above is true and complete to the best of my knowledge and belief.

Owner DYNEGY MIDSTREAM SERVICES

Transporter GANDY CORPORATION

By \_\_\_\_\_

Address BOX 827, TATUM, NM 88267

Title \_\_\_\_\_

Signature [Signature]

Date \_\_\_\_\_

Title BKKP Date 6-19-02

**OIL CONSERVATION DIVISION**

Approved By Marie Peterson Title MARIE PETERSON  
GEOLOGICAL / PETROLEUM  
TECHNICIAN

Date JUN 21 2002

A COPY OF THIS FORM MUST BE ON LOCATION DURING TANK CLEANING, REMOVAL OF SEDIMENT OIL OR MISCELLANEOUS HYDROCARBONS, AND MUST BE PRESENTED WITH TANK BOTTOMS, SEDIMENT OIL OR MISCELLANEOUS HYDROCARBONS AT THE TREATING PLANT TO WHICH IT IS DELIVERED.

DISTRIBUTION BY OCD	
	Santa Fe
	File
	Operator
	Transporter (2)

District I  
1625 N. French Dr., Hobbs, NM 88240  
District II  
1301 W. Grand Avenue, Artesia, NM 88210  
District III  
1000 Rio Brazos Road, Aztec, NM 87410  
District IV  
1220 S. St. Francis Dr., Santa Fe, NM 87505

State of New Mexico  
Energy Minerals and Natural Resources

Oil Conservation Division  
1220 South St. Francis Dr.  
Santa Fe, NM 87505

Form C-117 A  
Revised March 17, 1999

Submit 5 Copies to  
Appropriate District Office

PERMIT NO. H24943

**TANK CLEANING, SEDIMENT OIL REMOVAL, TRANSPORTATION OF MISCELLANEOUS HYDROCARBONS AND DISPOSAL PERMIT**

Operator or Owner DYNEGY MIDSTREAM SERVICES Address BOX 1689, LOVINGTON, NM 88260  
Lease or Facility Name DEAN BOOSTER Location SEC 13, T-15-S, R-36-E  
U.L. - Sec. - Twp. - Rgc.

**OPERATION TO BE PERFORMED:**

☐ Tank Cleaning ☐ Sediment Oil Removal ☒ Transportation of Miscellaneous Hydrocarbons

Operator or Owner Representative authorizing work BOB SINGLETON

Date Work to be Performed 6/17/02

**TANK CLEANING DATA**

Tank Number \_\_\_\_\_

Volume \_\_\_\_\_

Tank Type \_\_\_\_\_

Volume Below Load Line \_\_\_\_\_

**SEDIMENT OIL OR MISCELLANEOUS HYDROCARBON DATA**

Sediment Oil from: ☐ Pit ☐ Cellar ☐ Other

**MISCELLANEOUS OIL**

Tank Bottoms From: ☐ Pipeline Station ☐ Crude Terminal ☐ Refinery ☐ Other\*

Catchings From: ☐ Gasoline Plant ☐ Gathering Lines ☐ Salt Water Disposal System ☒ Other\*

☐ Pipeline Break Oil or Spill

\*Other (Explain) \_\_\_\_\_

HAULED SLOP OIL FROM BOOSTER

**VOLUME AND DESTINATION:**

Estimated Volume 180 Bbls.

Field test volume of good oil 10% bsw Bbls.  
(Not required prior to Division approval)

Destination (Name and Location of treating plant or other facility) GANDY PLANT WM-1-025

SEC 11, T-10-S, R-35-E

**DESTRUCTION OF SEDIMENT OIL BY:**

☐ Burning ☐ Pit Disposal ☐ Use on Roads or firewalls ☐ Other

(Explain) \_\_\_\_\_

Location of Destruction \_\_\_\_\_

Justification of Destruction \_\_\_\_\_

**CERTIFICATION: (APPLICATION MAY BE MADE BY EITHER OF THE FOLLOWING)**

I hereby certify that the information above is true and complete to the best of my knowledge and belief.

Owner DYNEGY MIDSTREAM SERVICES

Transporter GANDY CORPORATION

By \_\_\_\_\_

Address BOX 827, TATUM, NM 88267

Title \_\_\_\_\_

Signature Dary Collins

Date \_\_\_\_\_

Title BKKP

Date 6/17/02

**OIL CONSERVATION DIVISION**

Approved By \_\_\_\_\_

Marie Peterson

Title \_\_\_\_\_

MARIE PETERSON  
GEOLOGICAL / PETROLEUM  
TECHNICIAN

Date \_\_\_\_\_

JUN 20 2002

A COPY OF THIS FORM MUST BE ON LOCATION DURING TANK CLEANING, REMOVAL OF SEDIMENT OIL OR MISCELLANEOUS HYDROCARBONS, AND MUST BE PRESENTED WITH TANK BOTTOMS, SEDIMENT OIL OR MISCELLANEOUS HYDROCARBONS AT THE TREATING PLANT TO WHICH IT IS DELIVERED.

DISTRIBUTION BY OCD	
	Santa Fe
	File
	Operator
	Transporter (2)

District I  
1625 N. French Dr., Hobbs, NM 88240  
District II  
1301 W. Grand Avenue, Artesia, NM 88210  
District III  
1000 Rio Brazos Road, Aztec, NM 87410  
District IV  
1220 S. St. Francis Dr., Santa Fe, NM 87505

State of New Mexico  
Energy Minerals and Natural Resources

Oil Conservation Division  
1220 South St. Francis Dr.  
Santa Fe, NM 87505

Form C-117 A  
Revised March 17, 1999

Submit 5 Copies to  
Appropriate District Office

PERMIT NO. H-24942

**TANK CLEANING, SEDIMENT OIL REMOVAL, TRANSPORTATION OF MISCELLANEOUS HYDROCARBONS AND DISPOSAL PERMIT**

Operator or Owner DYNEGY MIDSTREAM SERVICES Address BOX 1689, LOVINGTON, NM 88260

Lease or Facility Name VADA PLANT Location SEC 26, T-10-S, R-33-E  
U.L. - Sec. - Twp. - Rge.

**OPERATION TO BE PERFORMED:**

☐ Tank Cleaning ☐ Sediment Oil Removal ☒ Transportation of Miscellaneous Hydrocarbons

Operator or Owner Representative authorizing work MIKE MERONEY

Date Work to be Performed 6-17-02

**TANK CLEANING DATA** Tank Number \_\_\_\_\_ Volume \_\_\_\_\_

Tank Type \_\_\_\_\_ Volume Below Load Line \_\_\_\_\_  
**SEDIMENT OIL OR MISCELLANEOUS HYDROCARBON DATA**

Sediment Oil from: ☐ Pit ☐ Cellar ☐ Other

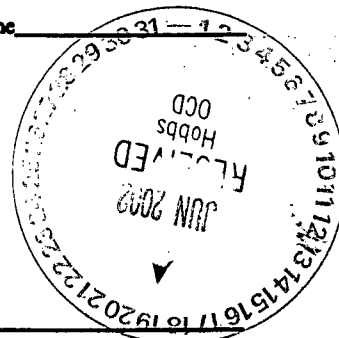
**MISCELLANEOUS OIL**

Tank Bottoms From: ☐ Pipeline Station ☐ Crude Terminal ☐ Refinery ☐ Other\*

Catchings From: ☐ Gasoline Plant ☐ Gathering Lines ☐ Salt Water Disposal System ☒ Other\*

☐ Pipeline Break Oil or Spill

\*Other (Explain) HAULED SLOP OIL FROM PLANT



**VOLUME AND DESTINATION:** Estimated Volume 360 Bbls. Field test volume of good oil 4% BS&W Bbls.  
(Not required prior to Division approval)

Destination (Name and Location of treating plant or other facility) GANDY PLANT WM-1-025  
SEC 11, T-10-S, R-35-E

**DESTRUCTION OF SEDIMENT OIL BY:** ☐ Burning ☐ Pit Disposal ☐ Use on Roads or firewalls ☐ Other

(Explain) \_\_\_\_\_

Location of Destruction \_\_\_\_\_

Justification of Destruction \_\_\_\_\_

**CERTIFICATION: (APPLICATION MAY BE MADE BY EITHER OF THE FOLLOWING)**

I hereby certify that the information above is true and complete to the best of my knowledge and belief.

Owner DYNEGY MIDSTREAM SERVICES

Transporter GANDY CORPORATION

By \_\_\_\_\_

Address BOX 827, TATUM, NM 88267

Title \_\_\_\_\_

Signature Marie Peterson

Date \_\_\_\_\_

Title BKKP Date 6-17-02

**OIL CONSERVATION DIVISION VERBAL BY MARIE**

Approved By Marie Peterson Title GEOLOGICAL / PETROLEUM  
TECHNICIAN

Date JUN 20 2002

A COPY OF THIS FORM MUST BE ON LOCATION DURING TANK CLEANING, REMOVAL OF SEDIMENT OIL OR MISCELLANEOUS HYDROCARBONS, AND MUST BE PRESENTED WITH TANK BOTTOMS, SEDIMENT OIL OR MISCELLANEOUS HYDROCARBONS AT THE TREATING PLANT TO WHICH IT IS DELIVERED.

DISTRIBUTION BY OCD	
	Santa Fe
	File
	Operator
	Transporter (2)



Form C-117 A  
Revised March 17, 1999

**Submit 5 Copies to  
Appropriate District Office**

Oil Conservation Division  
1220 South St. Francis Dr.  
Santa Fe, NM 87505

PERMIT NO. H-24939

## TANK CLEANING, SEDIMENT OIL REMOVAL, TRANSPORTATION OF MISCELLANEOUS HYDROCARBONS AND DISPOSAL PERMIT

Operator or Owner GANDY CORPORATION Address BOX 827, TATUM, NM 88267  
Lease or Facility Name PLANT WM-1-025 Location SEC 11, T-10-S, R-35-E  
U.L. - Sec. - Twp. - Rge.

**OPERATION TO BE PERFORMED:**

☐ Tank Cleaning      ☐ Sediment Oil Removal      ☒ Transportation of Miscellaneous Hydrocarbons

Operator or Owner Representative authorizing work LEWIS WALKER

Date Work to be Performed 6-14-02

TANK CLEANING DATA      Tank Number \_\_\_\_\_ Volume \_\_\_\_\_

Tank Type \_\_\_\_\_ Volume Below Load Line \_\_\_\_\_

**SEDIMENT OIL OR MISCELLANEOUS HYDROCARBON DATA**

Sediment Oil from: ☐ Pit ☐ Cellar ☐ Other

**MISCELLANEOUS OIL**

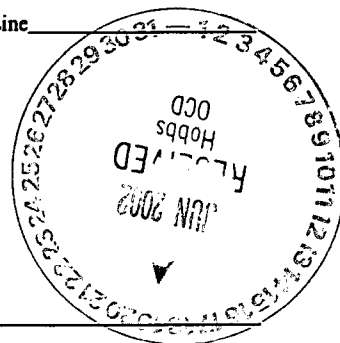
Tank Bottoms From: ☐ Pipeline Station ☐ Crude Terminal ☐ Refinery ☐ Other\*

Catchings From: ☐ Gasoline Plant ☐ Gathering Lines ☐ Salt Water Disposal System ☒ Other\*

☐ Pipeline Break Oil or Spill

\*Other (Explain)

HAULED MUD OIL FROM PLANT

**VOLUME AND DESTINATION:**

Estimated Volume 80 Bbls. Field test volume of good oil \_\_\_\_\_ Bbls.  
(Not required prior to Division approval)

Destination (Name and Location of treating plant or other facility) YATES PETROLEUM, NEW GRASS STATE #1,  
SEC 22, T-15-S, R-34-E

### DESTRUCTION OF SEDIMENT OIL BY:

☐ Burning    ☐ Pit Disposal    ☐ Use on Roads or firewalls    ☐ Other

**(Explain)**

### Location of Destruction

### Justification of Destruction

**CERTIFICATION:** (APPLICATION MAY BE MADE BY EITHER OF THE FOLLOWING)

**I hereby certify that the information above is true and complete to the best of my knowledge and belief.**

Owner **GANDY CORPORATION**

Transporter GANDY CORPORATION

By \_\_\_\_\_

Address BOX 827, TATUM, NM 88267

**Title** \_\_\_\_\_

Signature James J. Smith

Date \_\_\_\_\_

Title BKKP Date 6-17-02

## OIL CONSERVATION DIVISION

VERBAL BY MARIE

MARIE PETERSON

Approved By \_\_\_\_\_

**Title**

MARIE PETERSON  
GEOLOGICAL / PETROLEUM  
TECHNICIAN

Date \_\_\_\_\_

JUN 20 2002

A COPY OF THIS FORM MUST BE ON LOCATION DURING TANK CLEANING, REMOVAL OF SEDIMENT OIL OR MISCELLANEOUS HYDROCARBONS, AND MUST BE PRESENTED WITH TANK BOTTOMS, SEDIMENT OIL OR MISCELLANEOUS HYDROCARBONS AT THE TREATING PLANT TO WHICH IT IS DELIVERED.

DISTRIBUTION BY OCD	
	Santa Fe
	File
	Operator
	Transporter (2)

District I  
1625 N. French Dr., Hobbs, NM 88240  
District II  
1301 W. Grand Avenue, Artesia, NM 88210  
District III  
1000 Rio Brazos Road, Aztec, NM 87410  
District IV  
1220 S. St. Francis Dr., Santa Fe, NM 87505

State of New Mexico  
Energy Minerals and Natural Resources

Oil Conservation Division  
1220 South St. Francis Dr.  
Santa Fe, NM 87505

Form C-117 A  
Revised March 17, 1999

Submit 5 Copies to  
Appropriate District Office

PERMIT NO. H-24938

**TANK CLEANING, SEDIMENT OIL REMOVAL, TRANSPORTATION OF MISCELLANEOUS HYDROCARBONS AND DISPOSAL PERMIT**

Operator or Owner DYNEGY MIDSTREAM SERVICES Address BOX 1689, LOVINGTON, NM 88260  
Lease or Facility Name TOWNSEND BOOSTER Location SEC 9, T-16-S, R-35-E  
U.L. - Sec. - Twp. - Rge.

**OPERATION TO BE PERFORMED:**

☐ Tank Cleaning ☐ Sediment Oil Removal ☒ Transportation of Miscellaneous Hydrocarbons

Operator or Owner Representative authorizing work EDDIE LITTLE

Date Work to be Performed 6-14-02

**TANK CLEANING DATA** Tank Number \_\_\_\_\_ Volume \_\_\_\_\_

Tank Type \_\_\_\_\_ Volume Below Load Line \_\_\_\_\_

**SEDIMENT OIL OR MISCELLANEOUS HYDROCARBON DATA**

Sediment Oil from: ☐ Pit ☐ Cellar ☐ Other

**MISCELLANEOUS OIL**

Tank Bottoms From: ☐ Pipeline Station ☐ Crude Terminal ☐ Refinery ☐ Other\*

Catchings From: ☐ Gasoline Plant ☐ Gathering Lines ☐ Salt Water Disposal System ☒ Other\*

☐ Pipeline Break Oil or Spill

\*Other (Explain) HAULED SLOP OIL FROM BOOSTER

**VOLUME AND DESTINATION:** Estimated Volume 115 Bbls. Field test volume of good oil 6% BS&W Bbls.  
(Not required prior to Division approval)

Destination (Name and Location of treating plant or other facility) GANDY PLANT WM-1-025  
SEC 11, T-10-S, R-35-E

**DESTRUCTION OF SEDIMENT OIL BY:** ☐ Burning ☐ Pit Disposal ☐ Use on Roads or firewalls ☐ Other

(Explain) \_\_\_\_\_

Location of Destruction \_\_\_\_\_

Justification of Destruction \_\_\_\_\_

**CERTIFICATION: (APPLICATION MAY BE MADE BY EITHER OF THE FOLLOWING)**

I hereby certify that the information above is true and complete to the best of my knowledge and belief.

Owner DYNEGY MIDSTREAM SERVICES

Transporter GANDY CORPORATION

By \_\_\_\_\_

Address BOX 827, TATUM, NM 88267

Title \_\_\_\_\_

Signature Marie Peterson

Date \_\_\_\_\_

Title BKKP Date 6-17-02

**OIL CONSERVATION DIVISION** VERBAL BY MARIE

Approved By Marie Peterson Title MARIE PETERSON  
GEOLOGICAL / PETROLEUM  
TECHNICIAN

Date JUN 20 2002

A COPY OF THIS FORM MUST BE ON LOCATION DURING TANK CLEANING, REMOVAL OF SEDIMENT OIL OR MISCELLANEOUS HYDROCARBONS, AND MUST BE PRESENTED WITH TANK BOTTOMS, SEDIMENT OIL OR MISCELLANEOUS HYDROCARBONS AT THE TREATING PLANT TO WHICH IT IS DELIVERED.

DISTRIBUTION BY OCD	
	Santa Fe
	File
	Operator
	Transporter (2)

District I  
1625 N. French Dr., Hobbs, NM 88240  
District II  
1301 W. Grand Avenue, Artesia, NM 88210  
District III  
1000 Rio Brazos Road, Aztec, NM 87410  
District IV  
1220 S. St. Francis Dr., Santa Fe, NM 87505

State of New Mexico  
Energy Minerals and Natural Resources

Oil Conservation Division  
1220 South St. Francis Dr.  
Santa Fe, NM 87505

Form C-117 A  
Revised March 17, 1999

Submit 5 Copies to  
Appropriate District Office

PERMIT NO. H-24937

**TANK CLEANING, SEDIMENT OIL REMOVAL, TRANSPORTATION OF MISCELLANEOUS HYDROCARBONS AND DISPOSAL PERMIT**

Operator or Owner DYNEGY MIDSTREAM SERVICES Address BOX 1689, LOVINGTON, NM 88260  
Lease or Facility Name SAUNDERS PLANT Location SEC 34 T-14-S, R-33-E  
U.L. - Sec. - Twp. - Rge.

**OPERATION TO BE PERFORMED:**

☐ Tank Cleaning ☐ Sediment Oil Removal ☒ Transportation of Miscellaneous Hydrocarbons

Operator or Owner Representative authorizing work 6-15-02 DAVID BYRD

Date Work to be Performed 6-15-02  
**TANK CLEANING DATA** Tank Number \_\_\_\_\_ Volume \_\_\_\_\_

Tank Type \_\_\_\_\_ Volume Below Load Line \_\_\_\_\_  
**SEDIMENT OIL OR MISCELLANEOUS HYDROCARBON DATA**

Sediment Oil from: ☐ Pit ☐ Cellar ☐ Other

**MISCELLANEOUS OIL**

Tank Bottoms From: ☐ Pipeline Station ☐ Crude Terminal ☐ Refinery ☒ Other\*

Catchings From: ☐ Gasoline Plant ☐ Gathering Lines ☐ Salt Water Disposal System ☐ Other\*

☐ Pipeline Break Oil or Spill

\*Other (Explain) HAULED SLOP OIL FROM PLANT

**VOLUME AND DESTINATION:** Estimated Volume 180 Bbls. Field test volume of good oil 10% BS&W Bbls.  
(Not required prior to Division approval)

Destination (Name and Location of treating plant or other facility) GANDY PLANT WM-1-025  
SEC 11, T-10-S, R-35-E

**DESTRUCTION OF SEDIMENT OIL BY:** ☐ Burning ☐ Pit Disposal ☐ Use on Roads or firewalls ☐ Other

(Explain) \_\_\_\_\_

Location of Destruction \_\_\_\_\_

Justification of Destruction \_\_\_\_\_

**CERTIFICATION: (APPLICATION MAY BE MADE BY EITHER OF THE FOLLOWING)**

I hereby certify that the information above is true and complete to the best of my knowledge and belief.

Owner DYNEGY MIDSTREAM SERVICES Transporter GANDY CORPORATION  
By \_\_\_\_\_ Address BOX 827, TATUM, NM 88267  
Title \_\_\_\_\_ Signature [Signature]  
Date \_\_\_\_\_ Title BKKP Date 6-17-02

**OIL CONSERVATION DIVISION**

VERBAL BY MARIE

Approved By [Signature] Title MARIE PETERSON  
GEOLOGICAL / PETROLEUM  
TECHNICIAN

Date JUN 20 2002

A COPY OF THIS FORM MUST BE ON LOCATION DURING TANK CLEANING, REMOVAL OF SEDIMENT OIL OR MISCELLANEOUS HYDROCARBONS, AND MUST BE PRESENTED WITH TANK BOTTOMS, SEDIMENT OIL OR MISCELLANEOUS HYDROCARBONS AT THE TREATING PLANT TO WHICH IT IS DELIVERED.

DISTRIBUTION BY OCD	
	Santa Fe
	File
	Operator
	Transporter (2)

District I  
1625 N. French Dr., Hobbs, NM 88240  
District II  
1301 W. Grand Avenue, Artesia, NM 88210  
District III  
1000 Rio Brazos Road, Aztec, NM 87410  
District IV  
1220 S. St. Francis Dr., Santa Fe, NM 87505

State of New Mexico  
Energy Minerals and Natural Resources

Oil Conservation Division  
1220 South St. Francis Dr.  
Santa Fe, NM 87505

Form C-117 A  
Revised March 17, 1999

Submit 5 Copies to  
Appropriate District Office

PERMIT NO. A-24936

**TANK CLEANING, SEDIMENT OIL REMOVAL, TRANSPORTATION OF MISCELLANEOUS HYDROCARBONS AND DISPOSAL PERMIT**

Operator or Owner DYNEGY MIDSTREAM SERVICES Address BOX 1689, LOVINGTON, NM 88260  
Lease or Facility Name SAUNDERS PLANT Location SEC 34 T-14-S, R-33-E  
U.L. - Sec. - Twp. - Rge.

**OPERATION TO BE PERFORMED:**

☐ Tank Cleaning ☐ Sediment Oil Removal ☒ Transportation of Miscellaneous Hydrocarbons

Operator or Owner Representative authorizing work DAVID BYRD

Date Work to be Performed 6-14-02

**TANK CLEANING DATA** Tank Number \_\_\_\_\_ Volume \_\_\_\_\_

Tank Type \_\_\_\_\_ Volume Below Load Line \_\_\_\_\_

**SEDIMENT OIL OR MISCELLANEOUS HYDROCARBON DATA**

Sediment Oil from: ☐ Pit ☐ Cellar ☐ Other

**MISCELLANEOUS OIL**

Tank Bottoms From: ☐ Pipeline Station ☐ Crude Terminal ☐ Refinery ☒ Other\*

Catchings From: ☐ Gasoline Plant ☐ Gathering Lines ☐ Salt Water Disposal System ☐ Other\*

☐ Pipeline Break Oil or Spill

\*Other (Explain) HAULED SLOP OIL FROM PLANT

**VOLUME AND DESTINATION:** Estimated Volume 360 Bbls. Field test volume of good oil 12% BS&W Bbls.  
(Not required prior to Division approval)

Destination (Name and Location of treating plant or other facility) GANDY PLANT WM-1-025

SEC 11, T-10-S, R-35-E

**DESTRUCTION OF SEDIMENT OIL BY:** ☐ Burning ☐ Pit Disposal ☐ Use on Roads or firewalls ☐ Other

(Explain) \_\_\_\_\_

Location of Destruction \_\_\_\_\_

Justification of Destruction \_\_\_\_\_

**CERTIFICATION: (APPLICATION MAY BE MADE BY EITHER OF THE FOLLOWING)**

I hereby certify that the information above is true and complete to the best of my knowledge and belief.

Owner DYNEGY MIDSTREAM SERVICES

Transporter GANDY CORPORATION

By \_\_\_\_\_

Address BOX 827, TATUM, NM 88267

Title \_\_\_\_\_

Signature Rue Mack

Date \_\_\_\_\_

Title BKKP Date 6-17-02

**OIL CONSERVATION DIVISION** VERBAL BY MARIE

Approved By Marie Peterson Title GEOLOGICAL / PETROLEUM  
TECHNICIAN

**JUN 20 2002**

A COPY OF THIS FORM MUST BE ON LOCATION DURING TANK CLEANING, REMOVAL OF SEDIMENT OIL OR MISCELLANEOUS HYDROCARBONS, AND MUST BE PRESENTED WITH TANK BOTTOMS, SEDIMENT OIL OR MISCELLANEOUS HYDROCARBONS AT THE TREATING PLANT TO WHICH IT IS DELIVERED.

DISTRIBUTION BY OCD	
	Santa Fe
	File
	Operator
	Transporter (2)

District I  
1625 N. French Dr., Hobbs, NM 88240  
District II  
1301 W. Grand Avenue, Artesia, NM 88210  
District III  
1000 Rio Brazos Road, Aztec, NM 87410  
District IV  
1220 S. St. Francis Dr., Santa Fe, NM 87505

State of New Mexico  
Energy Minerals and Natural Resources

Oil Conservation Division  
1220 South St. Francis Dr.  
Santa Fe, NM 87505

Form C-117 A  
Revised March 17, 1999

Submit 5 Copies to  
Appropriate District Office

PERMIT NO. H-24932

**TANK CLEANING, SEDIMENT OIL REMOVAL, TRANSPORTATION OF MISCELLANEOUS HYDROCARBONS AND DISPOSAL PERMIT**

Operator or Owner DYNEGY MIDSTREAM SERVICES Address BOX 1689, LOVINGTON, NM 88260

Lease or Facility Name VADA PLANT Location SEC 26, T-10-S, R-33-E  
U.L. - Sec. - Twp. - Rge.

**OPERATION TO BE PERFORMED:**

☐ Tank Cleaning ☐ Sediment Oil Removal ☒ Transportation of Miscellaneous Hydrocarbons

Operator or Owner Representative authorizing work BOB SINGLETON

Date Work to be Performed 6-13-02

**TANK CLEANING DATA** Tank Number \_\_\_\_\_ Volume \_\_\_\_\_

Tank Type \_\_\_\_\_ Volume Below Load Line \_\_\_\_\_

**SEDIMENT OIL OR MISCELLANEOUS HYDROCARBON DATA**

Sediment Oil from: ☐ Pit ☐ Celler ☐ Other

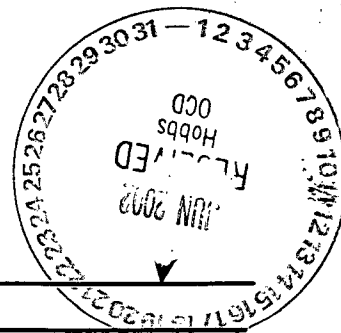
**MISCELLANEOUS OIL**

Tank Bottoms From: ☐ Pipeline Station ☐ Crude Terminal ☐ Refinery ☐ Other\*

Catchings From: ☐ Gasoline Plant ☐ Gathering Lines ☐ Salt Water Disposal System ☒ Other\*

☐ Pipeline Break Oil or Spill

\*Other (Explain) HAULED SLOP OIL FROM PLANT



**VOLUME AND DESTINATION:** Estimated Volume 180 Bbls. Field test volume of good oil 3% BS&W Bbls.  
(Not required prior to Division approval)

Destination (Name and Location of treating plant or other facility) GANDY PLANT WM-1-025

SEC 11, T-10-S, R-35-E

**DESTRUCTION OF SEDIMENT OIL BY:** ☐ Burning ☐ Pit Disposal ☐ Use on Roads or firewalls ☐ Other

(Explain) \_\_\_\_\_

Location of Destruction \_\_\_\_\_

Justification of Destruction \_\_\_\_\_

**CERTIFICATION: (APPLICATION MAY BE MADE BY EITHER OF THE FOLLOWING)**

I hereby certify that the information above is true and complete to the best of my knowledge and belief.

Owner DYNEGY MIDSTREAM SERVICES

Transporter GANDY CORPORATION

By \_\_\_\_\_

Address BOX 827, TATUM, NM 88267

Title \_\_\_\_\_

Signature Lucy Mark

Date \_\_\_\_\_

Title BKKP Date 6-13-02

**OIL CONSERVATION DIVISION** VERBAL BY MARIE

Approved By Marie Peterson Title MARIE PETERSON  
GEOLOGICAL / PETROLEUM  
TECHNICIAN

Date JUN 20 2002

A COPY OF THIS FORM MUST BE ON LOCATION DURING TANK CLEANING, REMOVAL OF SEDIMENT OIL OR MISCELLANEOUS HYDROCARBONS, AND MUST BE PRESENTED WITH TANK BOTTOMS, SEDIMENT OIL OR MISCELLANEOUS HYDROCARBONS AT THE TREATING PLANT TO WHICH IT IS DELIVERED.

DISTRIBUTION BY OCD	
	Santa Fe
	File
	Operator
	Transporter (2)

District I  
1625 N. French Dr., Hobbs, NM 88240  
District II  
1301 W. Grand Avenue, Artesia, NM 88210  
District III  
1000 Rio Brazos Road, Aztec, NM 87410  
District IV  
1220 S. St. Francis Dr., Santa Fe, NM 87505

State of New Mexico  
Energy Minerals and Natural Resources

Oil Conservation Division  
1220 South St. Francis Dr.  
Santa Fe, NM 87505

Form C-117 A  
Revised March 17, 1999

Submit 5 Copies to  
Appropriate District Office

PERMIT NO. 11-24931

**TANK CLEANING, SEDIMENT OIL REMOVAL, TRANSPORTATION OF MISCELLANEOUS HYDROCARBONS AND DISPOSAL PERMIT**

Operator or Owner DYNEGY MIDSTREAM SERVICES Address BOX 1689, LOVINGTON, NM 88260

Lease or Facility Name VADA PLANT Location SEC 26, T-10-S, R-33-E  
U.L. - Sec. - Twp. - Rgc.

**OPERATION TO BE PERFORMED:**

☐ Tank Cleaning ☐ Sediment Oil Removal ☒ Transportation of Miscellaneous Hydrocarbons

Operator or Owner Representative authorizing work MIKE MERONEY

Date Work to be Performed 6-12-02

**TANK CLEANING DATA** Tank Number \_\_\_\_\_ Volume \_\_\_\_\_

Tank Type \_\_\_\_\_ Volume Below Load Line \_\_\_\_\_

**SEDIMENT OIL OR MISCELLANEOUS HYDROCARBON DATA**

Sediment Oil from: ☐ Pit ☐ Celler ☐ Other

**MISCELLANEOUS OIL**

Tank Bottoms From: ☐ Pipeline Station ☐ Crude Terminal ☐ Refinery ☐ Other\*

Catchings From: ☐ Gasoline Plant ☐ Gathering Lines ☐ Salt Water Disposal System ☒ Other\*

☐ Pipeline Break Oil or Spill

\*Other (Explain) HAULED SLOP OIL FROM PLANT

**VOLUME AND DESTINATION:** Estimated Volume 180 Bbls. Field test volume of good oil 3% BS&W Bbls.  
(Not required prior to Division approval)

Destination (Name and Location of treating plant or other facility) GANDY PLANT WM-1-025  
SEC 11, T-10-S, R-35-E

**DESTRUCTION OF SEDIMENT OIL BY:** ☐ Burning ☐ Pit Disposal ☐ Use on Roads or firewalls ☐ Other

(Explain) \_\_\_\_\_

Location of Destruction \_\_\_\_\_

Justification of Destruction \_\_\_\_\_

**CERTIFICATION: (APPLICATION MAY BE MADE BY EITHER OF THE FOLLOWING)**

I hereby certify that the information above is true and complete to the best of my knowledge and belief.

Owner DYNEGY MIDSTREAM SERVICES

Transporter GANDY CORPORATION

By \_\_\_\_\_

Address BOX 827, TATUM, NM 88267

Title \_\_\_\_\_

Signature Marie Peterson

Date \_\_\_\_\_

Title BKKP Date 6-13-02

**OIL CONSERVATION DIVISION VERBAL BY MARIE**

Approved By Marie Peterson Title MARIE PETERSON  
GEOLOGICAL / PETROLEUM  
TECHNICIAN

Date JUN 20 2002

A COPY OF THIS FORM MUST BE ON LOCATION DURING TANK CLEANING, REMOVAL OF SEDIMENT OIL OR MISCELLANEOUS HYDROCARBONS, AND MUST BE PRESENTED WITH TANK BOTTOMS, SEDIMENT OIL OR MISCELLANEOUS HYDROCARBONS AT THE TREATING PLANT TO WHICH IT IS DELIVERED.

DISTRIBUTION BY OCD	
	Santa Fe
	File
	Operator
	Transporter (2)

District I  
1625 N. French Dr., Hobbs, NM 88240  
District II  
1301 W. Grand Avenue, Artesia, NM 88210  
District III  
1000 Rio Brazos Road, Aztec, NM 87410  
District IV  
1220 S. St. Francis Dr., Santa Fe, NM 87505

State of New Mexico  
Energy Minerals and Natural Resources

Oil Conservation Division  
1220 South St. Francis Dr.  
Santa Fe, NM 87505

Form C-117 A  
Revised March 17, 1999

Submit 5 Copies to  
Appropriate District Office

PERMIT NO. H-24920

**TANK CLEANING, SEDIMENT OIL REMOVAL, TRANSPORTATION OF MISCELLANEOUS HYDROCARBONS AND DISPOSAL PERMIT**

Operator or Owner DYNEGY MIDSTREAM SERVICES Address BOX 1689, LOVINGTON, NM 88260

Lease or Facility Name VADA PLANT Location SEC 26, T-10-S, R-33-E  
U.L. - Sec. - Twp. - Rgc.

**OPERATION TO BE PERFORMED:**

☐ Tank Cleaning ☐ Sediment Oil Removal ☒ Transportation of Miscellaneous Hydrocarbons

Operator or Owner Representative authorizing work MIKE MERONEY

Date Work to be Performed 6-10-02

**TANK CLEANING DATA** Tank Number \_\_\_\_\_ Volume \_\_\_\_\_

Tank Type \_\_\_\_\_ Volume Below Load Line \_\_\_\_\_

**SEDIMENT OIL OR MISCELLANEOUS HYDROCARBON DATA**

Sediment Oil from: ☐ Pit ☐ Celler ☐ Other

**MISCELLANEOUS OIL**

Tank Bottoms From: ☐ Pipeline Station ☐ Crude Terminal ☐ Refinery ☐ Other\*

Catchings From: ☐ Gasoline Plant ☐ Gathering Lines ☐ Salt Water Disposal System ☒ Other\*

☐ Pipeline Break Oil or Spill

\*Other (Explain) HAULED SLOP OIL FROM PLANT



**VOLUME AND DESTINATION:** Estimated Volume 360 Bbls. Field test volume of good oil 4% BS&W Bbls.  
(Not required prior to Division approval)

Destination (Name and Location of treating plant or other facility) GANDY PLANT WM-1-025

SEC 11, T-10-S, R-35-E

**DESTRUCTION OF SEDIMENT OIL BY:** ☐ Burning ☐ Pit Disposal ☐ Use on Roads or firewalls ☐ Other

(Explain) \_\_\_\_\_

Location of Destruction \_\_\_\_\_

Justification of Destruction \_\_\_\_\_

**CERTIFICATION: (APPLICATION MAY BE MADE BY EITHER OF THE FOLLOWING)**

I hereby certify that the information above is true and complete to the best of my knowledge and belief.

Owner DYNEGY MIDSTREAM SERVICES

Transporter GANDY CORPORATION

By \_\_\_\_\_

Address BOX 827, TATUM, NM 88267

Title \_\_\_\_\_

Signature [Signature]

Date \_\_\_\_\_

Title BKKP Date 6-10-02

**OIL CONSERVATION DIVISION**

VERBAL BY MARIE

Approved By [Signature: Marie Peterson] Title GEOLOGICAL / PETROLEUM  
TECHNICIAN

Date JUN 11 2002

A COPY OF THIS FORM MUST BE ON LOCATION DURING TANK CLEANING, REMOVAL OF SEDIMENT OIL OR MISCELLANEOUS HYDROCARBONS, AND MUST BE PRESENTED WITH TANK BOTTOMS, SEDIMENT OIL OR MISCELLANEOUS HYDROCARBONS AT THE TREATING PLANT TO WHICH IT IS DELIVERED.

DISTRIBUTION BY OCD	
<input checked="" type="checkbox"/>	Santa Fe
<input type="checkbox"/>	File
<input type="checkbox"/>	Operator
<input type="checkbox"/>	Transporter (2)

District I  
1625 N. French Dr., Hobbs, NM 88240  
District II  
1301 W. Grand Avenue, Artesia, NM 88210  
District III  
1000 Rio Brazos Road, Aztec, NM 87410  
District IV  
1220 S. St. Francis Dr., Santa Fe, NM 87505

State of New Mexico  
Energy Minerals and Natural Resources

Oil Conservation Division  
1220 South St. Francis Dr.  
Santa Fe, NM 87505

Form C-117 A  
Revised March 17, 1999

Submit 5 Copies to  
Appropriate District Office

PERMIT NO. H-24918

**TANK CLEANING, SEDIMENT OIL REMOVAL, TRANSPORTATION OF MISCELLANEOUS HYDROCARBONS AND DISPOSAL PERMIT**

Operator or Owner DYNEGY MIDSTREAM SERVICES Address BOX 1689, LOVINGTON, NM 88260

Lease or Facility Name VADA PLANT Location SEC 26, T-10-S, R-33-E  
U.L. - Sec. - Twp. - Rge.

**OPERATION TO BE PERFORMED:**

☐ Tank Cleaning ☐ Sediment Oil Removal ☒ Transportation of Miscellaneous Hydrocarbons

Operator or Owner Representative authorizing work MIKE MERONEY

Date Work to be Performed 6-7-02

**TANK CLEANING DATA** Tank Number \_\_\_\_\_ Volume \_\_\_\_\_

Tank Type \_\_\_\_\_ Volume Below Load Line \_\_\_\_\_

**SEDIMENT OIL OR MISCELLANEOUS HYDROCARBON DATA**

Sediment Oil from: ☐ Pit ☐ Celler ☐ Other

**MISCELLANEOUS OIL**

Tank Bottoms From: ☐ Pipeline Station ☐ Crude Terminal ☐ Refinery ☐ Other

Catchings From: ☐ Gasoline Plant ☐ Gathering Lines ☐ Salt Water Disposal System ☒ Other

☐ Pipeline Break Oil or Spill

\*Other (Explain) HAULED SLOP OIL FROM PLANT

**VOLUME AND DESTINATION:** Estimated Volume 245 Bbls. Field test volume of good oil 4% BS&W Bbls.  
(Not required prior to Division approval)

Destination (Name and Location of treating plant or other facility) GANDY PLANT WM-1-025

SEC 11, T-10-S, R-35-E

**DESTRUCTION OF SEDIMENT OIL BY:** ☐ Burning ☐ Pit Disposal ☐ Use on Roads or firewalls ☐ Other

(Explain) \_\_\_\_\_

Location of Destruction \_\_\_\_\_

Justification of Destruction \_\_\_\_\_

**CERTIFICATION: (APPLICATION MAY BE MADE BY EITHER OF THE FOLLOWING)**

I hereby certify that the information above is true and complete to the best of my knowledge and belief.

Owner DYNEGY MIDSTREAM SERVICES

Transporter GANDY CORPORATION

By \_\_\_\_\_

Address BOX 827, TATUM, NM 88267

Title \_\_\_\_\_

Signature Marie Peterson

Date \_\_\_\_\_

Title BKKP Date 6-10-02

**OIL CONSERVATION DIVISION**

VERBAL BY MARIE

Approved By Marie Peterson Title GEOLOGICAL / PETROLEUM  
TECHNICIAN

Date \_\_\_\_\_

A COPY OF THIS FORM MUST BE ON LOCATION DURING TANK CLEANING, REMOVAL OF SEDIMENT OIL OR MISCELLANEOUS HYDROCARBONS, AND MUST BE PRESENTED WITH TANK BOTTOMS, SEDIMENT OIL OR MISCELLANEOUS HYDROCARBONS AT THE TREATING PLANT TO WHICH IT IS DELIVERED.

**JUN 11 2002**

DISTRIBUTION BY OCD	
<input checked="" type="checkbox"/>	Santa Fe
<input type="checkbox"/>	File
<input type="checkbox"/>	Operator
<input type="checkbox"/>	Transporter (2)



District I  
1625 N. French Dr., Hobbs, NM 88240  
District II  
1301 W. Grand Avenue, Artesia, NM 88210  
District III  
1000 Rio Brazos Road, Aztec, NM 87410  
District IV  
1220 S. St. Francis Dr., Santa Fe, NM 87505

State of New Mexico  
Energy Minerals and Natural Resources

Oil Conservation Division  
1220 South St. Francis Dr.  
Santa Fe, NM 87505

Form C-117 A  
Revised March 17, 1999

Submit 5 Copies to  
Appropriate District Office

PERMIT NO. H-24917

**TANK CLEANING, SEDIMENT OIL REMOVAL, TRANSPORTATION OF MISCELLANEOUS HYDROCARBONS AND DISPOSAL PERMIT**

Operator or Owner DYNEGY MIDSTREAM SERVICES Address BOX 1689, LOVINGTON, NM 88260  
Lease or Facility Name SAUNDERS PLANT Location SEC 34 T-14-S, R-33-E  
U.L. - Sec. - Twp. - Rge.

**OPERATION TO BE PERFORMED:**

☐ Tank Cleaning ☐ Sediment Oil Removal ☒ Transportation of Miscellaneous Hydrocarbons

Operator or Owner Representative authorizing work RONNY PERKINS

Date Work to be Performed 6-6-02

**TANK CLEANING DATA** Tank Number \_\_\_\_\_ Volume \_\_\_\_\_

Tank Type \_\_\_\_\_ Volume Below Load Line \_\_\_\_\_

**SEDIMENT OIL OR MISCELLANEOUS HYDROCARBON DATA**

Sediment Oil from: ☐ Pit ☐ Celler ☐ Other

**MISCELLANEOUS OIL**

Tank Bottoms From: ☐ Pipeline Station ☐ Crude Terminal ☐ Refinery ☒ Other

Catchings From: ☐ Gasoline Plant ☐ Gathering Lines ☐ Salt Water Disposal System ☐ Other

☐ Pipeline Break Oil or Spill

\*Other (Explain) HAULED SLOP OIL FROM PLANT

**VOLUME AND DESTINATION:** Estimated Volume 168 Bbls. Field test volume of good oil 12% BS&W Bbls.  
(Not required prior to Division approval)

Destination (Name and Location of treating plant or other facility) GANDY PLANT WM-1-025  
SEC 11, T-10-S, R-35-E

**DESTRUCTION OF SEDIMENT OIL BY:** ☐ Burning ☐ Pit Disposal ☐ Use on Roads or firewalls ☐ Other

(Explain) \_\_\_\_\_

Location of Destruction \_\_\_\_\_

Justification of Destruction \_\_\_\_\_

**CERTIFICATION: (APPLICATION MAY BE MADE BY EITHER OF THE FOLLOWING)**

I hereby certify that the information above is true and complete to the best of my knowledge and belief.

Owner DYNEGY MIDSTREAM SERVICES Transporter GANDY CORPORATION  
By \_\_\_\_\_ Address BOX 827, TATUM, NM 88267  
Title \_\_\_\_\_ Signature Marie Peterson  
Date \_\_\_\_\_ Title BKBP Date 6-10-02

**OIL CONSERVATION DIVISION** VERBAL BY MARIE

Approved By Marie Peterson Title MARIE PETERSON  
GEOLOGICAL / PETROLEUM Date JUN 11 2002  
TECHNICIAN

A COPY OF THIS FORM MUST BE ON LOCATION DURING TANK CLEANING; REMOVAL OF SEDIMENT OIL OR MISCELLANEOUS HYDROCARBONS, AND MUST BE PRESENTED WITH TANK BOTTOMS, SEDIMENT OIL OR MISCELLANEOUS HYDROCARBONS AT THE TREATING PLANT TO WHICH IT IS DELIVERED.

DISTRIBUTION BY OCD	
<input checked="" type="checkbox"/>	Santa Fe
<input type="checkbox"/>	File
<input type="checkbox"/>	Operator
<input type="checkbox"/>	Transporter (2)

District I  
1625 N. French Dr., Hobbs, NM 88240  
District II  
1301 W. Grand Avenue, Artesia, NM 88210  
District III  
1000 Rio Brazos Road, Aztec, NM 87410  
District IV  
1220 S. St. Francis Dr., Santa Fe, NM 87505

State of New Mexico  
Energy Minerals and Natural Resources

Oil Conservation Division  
1220 South St. Francis Dr.  
Santa Fe, NM 87505

Form C-117 A  
Revised March 17, 1999

Submit 5 Copies to  
Appropriate District Office

PERMIT NO. H-24911

**TANK CLEANING, SEDIMENT OIL REMOVAL, TRANSPORTATION OF MISCELLANEOUS HYDROCARBONS AND DISPOSAL PERMIT**

Operator or Owner DYNEGY MIDSTREAM SERVICES Address BOX 1689, LOVINGTON, NM 88260  
Lease or Facility Name VADA PLANT Location SEC 26, T-10-S, R-33-E  
U.L. - Sec. - Twp. - Rgc.

**OPERATION TO BE PERFORMED:**

☐ Tank Cleaning ☐ Sediment Oil Removal ☒ Transportation of Miscellaneous Hydrocarbons

Operator or Owner Representative authorizing work BOB SINGLETON  
Date Work to be Performed 06-05-02

**TANK CLEANING DATA** Tank Number \_\_\_\_\_ Volume \_\_\_\_\_

Tank Type \_\_\_\_\_ Volume Below Load Line \_\_\_\_\_  
**SEDIMENT OIL OR MISCELLANEOUS HYDROCARBON DATA**

Sediment Oil from: ☐ Pit ☐ Cellar ☐ Other

**MISCELLANEOUS OIL**

Tank Bottoms From: ☐ Pipeline Station ☐ Crude Terminal ☐ Refinery ☐ Other\*

Catchings From: ☐ Gasoline Plant ☐ Gathering Lines ☐ Salt Water Disposal System ☒ Other\*

☐ Pipeline Break Oil or Spill

\*Other (Explain) HAULED SLOP OIL FROM PLANT

**VOLUME AND DESTINATION:** Estimated Volume 180 Bbls. Field test volume of good oil 4% Bbls.  
(Not required prior to Division approval)

Destination (Name and Location of treating plant or other facility) GANDY PLANT WM-1-025  
SEC 11, T-10-S, R-35-E

**DESTRUCTION OF SEDIMENT OIL BY:** ☐ Burning ☐ Pit Disposal ☐ Use on Roads or firewalls ☐ Other

(Explain) \_\_\_\_\_

Location of Destruction \_\_\_\_\_

Justification of Destruction \_\_\_\_\_

**CERTIFICATION: (APPLICATION MAY BE MADE BY EITHER OF THE FOLLOWING)**

I hereby certify that the information above is true and complete to the best of my knowledge and belief.

Owner DYNEGY MIDSTREAM SERVICES Transporter GANDY CORPORATION  
By \_\_\_\_\_ Address BOX 827, TATUM, NM 88267  
Title \_\_\_\_\_ Signature Luc Mank  
Date \_\_\_\_\_ Title BKKP Date 06-05-02

**OIL CONSERVATION DIVISION** VERBAL BY MARIE

Approved By Marie Peterson Title MARIE PETERSON Date \_\_\_\_\_  
TECHNICIAN

A COPY OF THIS FORM MUST BE ON LOCATION DURING TANK CLEANING, REMOVAL OF SEDIMENT OIL OR MISCELLANEOUS HYDROCARBONS, AND MUST BE PRESENTED WITH TANK BOTTOMS, SEDIMENT OIL OR MISCELLANEOUS HYDROCARBONS AT THE TREATING PLANT TO WHICH IT IS DELIVERED.

**DISTRIBUTION BY OCD**

	Santa Fe
	File
	Operator
	Transporter (2)

District I  
1625 N. French Dr., Hobbs, NM 88240  
District II  
1301 W. Grand Avenue, Artesia, NM 88210  
District III  
1000 Rio Brazos Road, Aztec, NM 87410  
District IV  
1220 S. St. Francis Dr., Santa Fe, NM 87505

State of New Mexico  
Energy Minerals and Natural Resources

Oil Conservation Division  
1220 South St. Francis Dr.  
Santa Fe, NM 87505

Form C-117 A  
Revised March 17, 1999

Submit 5 Copies to  
Appropriate District Office

PERMIT NO. H-24910

**TANK CLEANING, SEDIMENT OIL REMOVAL, TRANSPORTATION OF MISCELLANEOUS HYDROCARBONS AND DISPOSAL PERMIT**

Operator or Owner DYNEGY MIDSTREAM SERVICES Address BOX 1689, LOVINGTON, NM 88260  
Lease or Facility Name 457 BOOSTER Location SEC 34, T-14-S, R-33-E  
U.L. - Sec. - Twp. - Rge.

**OPERATION TO BE PERFORMED:**

☐ Tank Cleaning ☐ Sediment Oil Removal ☒ Transportation of Miscellaneous Hydrocarbons

Operator or Owner Representative authorizing work DAVID BYRD

Date Work to be Performed 6-05-02

TANK CLEANING DATA Tank Number \_\_\_\_\_ Volume \_\_\_\_\_

Tank Type \_\_\_\_\_ Volume Below Load Line \_\_\_\_\_

**SEDIMENT OIL OR MISCELLANEOUS HYDROCARBON DATA**

Sediment Oil from: ☐ Pit ☐ Cellar ☐ Other

**MISCELLANEOUS OIL**

Tank Bottoms From: ☐ Pipeline Station ☐ Crude Terminal ☐ Refinery ☐ Other\*

Catchings From: ☐ Gasoline Plant ☐ Gathering Lines ☐ Salt Water Disposal System ☒ Other\*

☐ Pipeline Break Oil or Spill

\*Other (Explain) \_\_\_\_\_

HAULED SLOP OIL FROM BOOSTER

**VOLUME AND DESTINATION:** Estimated Volume 165 Bbls. Field test volume of good oil 12% BS&W Bbls.  
(Not required prior to Division approval)

Destination (Name and Location of treating plant or other facility) GANDY PLANT WM-1-025

SEC 11, T-10-S, R-35-E

**DESTRUCTION OF SEDIMENT OIL BY:** ☐ Burning ☐ Pit Disposal ☐ Use on Roads or firewalls ☐ Other

(Explain) \_\_\_\_\_

Location of Destruction \_\_\_\_\_

Justification of Destruction \_\_\_\_\_

**CERTIFICATION: (APPLICATION MAY BE MADE BY EITHER OF THE FOLLOWING)**

I hereby certify that the information above is true and complete to the best of my knowledge and belief.

Owner DYNEGY MIDSTREAM SERVICES

Transporter GANDY CORPORATION

By \_\_\_\_\_

Address BOX 827, TATUM, NM 88267

Title \_\_\_\_\_

Signature Lucy Mark

Date \_\_\_\_\_

Title BKKP Date 6-05-02

**OIL CONSERVATION DIVISION** VERBAL BY MARIE

Approved By Marie Peterson Title GEOLOGICAL / PETROLEUM  
TECHNICIAN

MARIE PETERSON

**JUN 07 2002**

A COPY OF THIS FORM MUST BE ON LOCATION DURING TANK CLEANING, REMOVAL OF SEDIMENT OIL OR MISCELLANEOUS HYDROCARBONS, AND MUST BE PRESENTED WITH TANK BOTTOMS, SEDIMENT OIL OR MISCELLANEOUS HYDROCARBONS AT THE TREATING PLANT TO WHICH IT IS DELIVERED.

DISTRIBUTION BY OCD	
	Santa Fe
	File
	Operator
	Transporter (2)

District I  
1625 N. French Dr., Hobbs, NM 88240  
District II  
1301 W. Grand Avenue, Artesia, NM 88210  
District III  
1000 Rio Brazos Road, Aztec, NM 87410  
District IV  
1220 S. St. Francis Dr., Santa Fe, NM 87505

State of New Mexico  
Energy Minerals and Natural Resources

Oil Conservation Division  
1220 South St. Francis Dr.  
Santa Fe, NM 87505

Form C-117 A  
Revised March 17, 1999

Submit 5 Copies to  
Appropriate District Office

PERMIT NO. H-24909

**TANK CLEANING, SEDIMENT OIL REMOVAL, TRANSPORTATION OF MISCELLANEOUS HYDROCARBONS AND DISPOSAL PERMIT**

Operator or Owner DYNEGY MIDSTREAM SERVICES Address BOX 1689, LOVINGTON, NM 88260

Lease or Facility Name VADA PLANT Location SEC 26, T-10-S, R-33-E  
U.L. - Sec. - Twp. - Rgc.

**OPERATION TO BE PERFORMED:**

☐ Tank Cleaning ☐ Sediment Oil Removal ☒ Transportation of Miscellaneous Hydrocarbons

Operator or Owner Representative authorizing work BOB SINGLETON

Date Work to be Performed 06-04-02

TANK CLEANING DATA Tank Number \_\_\_\_\_ Volume \_\_\_\_\_

Tank Type \_\_\_\_\_ Volume Below Load Line \_\_\_\_\_

**SEDIMENT OIL OR MISCELLANEOUS HYDROCARBON DATA**

Sediment Oil from: ☐ Pit ☐ Cellar ☐ Other

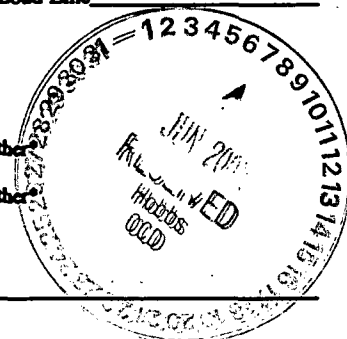
**MISCELLANEOUS OIL**

Tank Bottoms From: ☐ Pipeline Station ☐ Crude Terminal ☐ Refinery ☐ Other

Catchings From: ☐ Gasoline Plant ☐ Gathering Lines ☐ Salt Water Disposal System ☒ Other

☐ Pipeline Break Oil or Spill

\*Other (Explain) HAULED SLOP OIL FROM PLANT



**VOLUME AND DESTINATION:** Estimated Volume 360 Bbls. Field test volume of good oil 3% RS&W Bbls.  
(Not required prior to Division approval)

Destination (Name and Location of treating plant or other facility) GANDY PLANT WM-1-025

SEC 11, T-10-S, R-35-E

**DESTRUCTION OF SEDIMENT OIL BY:** ☐ Burning ☐ Pit Disposal ☐ Use on Roads or firewalls ☐ Other

(Explain) \_\_\_\_\_

Location of Destruction \_\_\_\_\_

Justification of Destruction \_\_\_\_\_

**CERTIFICATION: (APPLICATION MAY BE MADE BY EITHER OF THE FOLLOWING)**

I hereby certify that the information above is true and complete to the best of my knowledge and belief.

Owner DYNEGY MIDSTREAM SERVICES

Transporter GANDY CORPORATION

By \_\_\_\_\_

Address BOX 827, TATUM, NM 88267

Title \_\_\_\_\_

Signature Marie Peterson

Date \_\_\_\_\_

Title BKKP Date 06-05-02

**OIL CONSERVATION DIVISION** VERBAL BY MARIE

Approved By Marie Peterson Title MARIE PETERSON  
GEOLOGICAL / PETROLEUM  
TECHNICIAN

**JUN 07 2002**

A COPY OF THIS FORM MUST BE ON LOCATION DURING TANK CLEANING, REMOVAL OF SEDIMENT OIL OR MISCELLANEOUS HYDROCARBONS, AND MUST BE PRESENTED WITH TANK BOTTOMS, SEDIMENT OIL OR MISCELLANEOUS HYDROCARBONS AT THE TREATING PLANT TO WHICH IT IS DELIVERED.

DISTRIBUTION BY OCD	
	Santa Fe
	File
	Operator
	Transporter (2)

DISTRICT I  
P.O. Box 1980, Hobbs, NM 88241-1980

DISTRICT II  
P.O. Drawer DD, Artesia, NM 88211-0719

DISTRICT III  
1000 Rio Brazos Rd, Aztec, NM 87410

State of New Mexico  
Energy, Minerals and Natural Resources Department

OIL CONSERVATION DIVISION

P.O. Box 2088  
Santa Fe, New Mexico 87504-2088

Form C-117 A  
Revised 4-1-91

PERMIT NO. H-24905

TANK CLEANING, SEDIMENT OIL REMOVAL, TRANSPORTATION OF MISCELLANEOUS HYDROCARBONS AND DISPOSAL PERMIT

Operator or Owner Mark & Garner Address \_\_\_\_\_

Lease or Facility Name State T Battery Location S22 T15s R34e

U.L. - Sec. - Twp. - Rgc.

OPERATION TO BE PERFORMED:

☒ Tank Cleaning ☐ Sediment Oil Removal ☐ Transportation of Miscellaneous Hydrocarbons

Operator or Owner Representative authorizing work Buddy Garner

Date Work to be Performed 6-3-02

TANK CLEANING DATA Tank Number \_\_\_\_\_ Volume \_\_\_\_\_

Tank Type \_\_\_\_\_ Volume Below Load Line \_\_\_\_\_

SEDIMENT OIL OR MISCELLANEOUS HYDROCARBON DATA

Sediment Oil from: ☐ Pit ☐ Cellar ☐ Other

MISCELLANEOUS OIL

Tank Bottoms From: ☐ Pipeline Station ☐ Crude Terminal ☐ Refinery ☐ Other\*

Catchings From: ☐ Gasoline Plant ☐ Gathering Lines ☐ Salt Water Disposal System ☐ Other\*

Pipeline Break Oil or Spill ☐

\*Other (Explain) \_\_\_\_\_

VOLUME AND DESTINATION: Estimated Volume 70 Bbls. Field test volume of good oil 70% BS&W Bbls.

(Not required prior to Division approval)

Destination (Name and Location of treating plant or other facility) GANDY PLANT # 5012

S11 T10s R35e LEA CO.

DESTRUCTION OF SEDIMENT OIL BY: ☐ Burning ☐ Pit Disposal ☐ Use on Roads or fire walls ☐ Other

(Explain) \_\_\_\_\_

Location of Destruction \_\_\_\_\_

Justification of Destruction \_\_\_\_\_

CERTIFICATION: (APPLICATION MAY BE MADE BY EITHER OF THE FOLLOWING)

I hereby certify that the information above is true and complete to the best of my knowledge and belief.

Owner \_\_\_\_\_ Transporter GANDY CORPORATION

By \_\_\_\_\_ Address BOX 827 TATUM, N.M. 88267

Title \_\_\_\_\_ Signature Lee Ray Blythe

Date \_\_\_\_\_ Title FIELD SUPERVISOR Date \_\_\_\_\_

OIL CONSERVATION DIVISION

Approved By Marie Peterson Title MARIE PETERSON Date JUN 03 2002  
TECHNICIAN

COPY OF THIS FORM MUST BE ON LOCATION DURING TANK CLEANING, REMOVAL OF SEDIMENT OIL OR MISCELLANEOUS HYDROCARBONS, AND MUST BE PRESENTED WITH TANK BOTTOMS, SEDIMENT OIL OR MISCELLANEOUS HYDROCARBONS AT THE TREATING PLANT TO WHICH IT IS DELIVERED.

DISTRIBUTION BY OCD	
<input checked="" type="checkbox"/>	Santa Fe
<input type="checkbox"/>	Pile
<input type="checkbox"/>	Operator
<input type="checkbox"/>	Transporter (2)

District I  
1625 N. French Dr., Hobbs, NM 88240  
District II  
1301 W. Grand Avenue, Artesia, NM 88210  
District III  
1000 Rio Brazos Road, Aztec, NM 87410  
District IV  
1220 S. St. Francis Dr., Santa Fe, NM 87505

State of New Mexico  
Energy Minerals and Natural Resources

Oil Conservation Division  
1220 South St. Francis Dr.  
Santa Fe, NM 87505

Form C-117 A  
Revised March 17, 1999

Submit 5 Copies to  
Appropriate District Office

PERMIT NO. H-24903

**TANK CLEANING, SEDIMENT OIL REMOVAL, TRANSPORTATION OF MISCELLANEOUS HYDROCARBONS AND DISPOSAL PERMIT**

Operator or Owner DYNEGY MIDSTREAM SERVICES Address BOX 1689, LOVINGTON, NM 88260

Lease or Facility Name VADA PLANT Location SEC 26, T-10-S, R-33-E  
U.L. - Sec. - Twp. - Rgc.

**OPERATION TO BE PERFORMED:**

☐ Tank Cleaning ☐ Sediment Oil Removal ☒ Transportation of Miscellaneous Hydrocarbons

Operator or Owner Representative authorizing work MIKE MERONEY

Date Work to be Performed 6-03-02

**TANK CLEANING DATA** Tank Number \_\_\_\_\_ Volume \_\_\_\_\_

Tank Type \_\_\_\_\_ Volume Below Load Line \_\_\_\_\_

**SEDIMENT OIL OR MISCELLANEOUS HYDROCARBON DATA**

Sediment Oil from: ☐ Pit ☐ Cellar ☐ Other

**MISCELLANEOUS OIL**

Tank Bottoms From: ☐ Pipeline Station ☐ Crude Terminal ☐ Refinery ☐ Other\*

Catchings From: ☐ Gasoline Plant ☐ Gathering Lines ☐ Salt Water Disposal System ☒ Other\*

☐ Pipeline Break Oil or Spill

\*Other (Explain) HAULED SLOP OIL FROM PLANT

**VOLUME AND DESTINATION:** Estimated Volume 360 Bbls. Field test volume of good oil 3% BS&W 2 Bbls.  
(Not required prior to Division approval)

Destination (Name and Location of treating plant or other facility) GANDY PLANT WM-1-025

SEC 11, T-10-S, R-35-E

**DESTRUCTION OF SEDIMENT OIL BY:** ☐ Burning ☐ Pit Disposal ☐ Use on Roads or firewalls ☐ Other

(Explain) \_\_\_\_\_

Location of Destruction \_\_\_\_\_

Justification of Destruction \_\_\_\_\_

**CERTIFICATION: (APPLICATION MAY BE MADE BY EITHER OF THE FOLLOWING)**

I hereby certify that the information above is true and complete to the best of my knowledge and belief.

Owner DYNEGY MIDSTREAM SERVICES

Transporter GANDY CORPORATION

By \_\_\_\_\_

Address BOX 827, TATUM, NM 88267

Title \_\_\_\_\_

Signature Rue Mark

Date \_\_\_\_\_

Title BKKP Date 6-03-02

**OIL CONSERVATION DIVISION VERBAL BY MARIE**

Approved By Marie Peterson Title GEOLOGICAL / PETROLEUM

TECHNICIAN

Date JUN 05 2002

A COPY OF THIS FORM MUST BE ON LOCATION DURING TANK CLEANING, REMOVAL OF SEDIMENT OIL OR MISCELLANEOUS HYDROCARBONS, AND MUST BE PRESENTED WITH TANK BOTTOMS, SEDIMENT OIL OR MISCELLANEOUS HYDROCARBONS AT THE TREATING PLANT TO WHICH IT IS DELIVERED.

DISTRIBUTION BY OCD	
	Santa Fe
	File
	Operator
	Transporter (2)

District I  
1625 N. French Dr., Hobbs, NM 88240  
District II  
1301 W. Grand Avenue, Artesia, NM 88210  
District III  
1000 Rio Brazos Road, Aztec, NM 87410  
District IV  
1220 S. St. Francis Dr., Santa Fe, NM 87505

State of New Mexico  
Energy Minerals and Natural Resources

Oil Conservation Division  
1220 South St. Francis Dr.  
Santa Fe, NM 87505

Form C-117 A  
Revised March 17, 1999

Submit 5 Copies to  
Appropriate District Office

PERMIT NO.

H-24902

**TANK CLEANING, SEDIMENT OIL REMOVAL, TRANSPORTATION OF MISCELLANEOUS HYDROCARBONS AND DISPOSAL PERMIT**

Operator or Owner DYNEGY MIDSTREAM SERVICES Address BOX 1689, LOVINGTON, NM 88260

Lease or Facility Name VADA PLANT Location SEC 26, T-10-S, R-33-E  
U.L. - Sec. - Twp. - Rge.

**OPERATION TO BE PERFORMED:**

☐ Tank Cleaning ☐ Sediment Oil Removal ☒ Transportation of Miscellaneous Hydrocarbons

Operator or Owner Representative authorizing work MIKE MERONEY

Date Work to be Performed 6-01-02

**TANK CLEANING DATA** Tank Number \_\_\_\_\_ Volume \_\_\_\_\_

Tank Type \_\_\_\_\_ Volume Below Load Line \_\_\_\_\_

**SEDIMENT OIL OR MISCELLANEOUS HYDROCARBON DATA**

Sediment Oil from: ☐ Pit ☐ Cellar ☐ Other

**MISCELLANEOUS OIL**

Tank Bottoms From: ☐ Pipeline Station ☐ Crude Terminal ☐ Refinery ☐ Other\*

Catchings From: ☐ Gasoline Plant ☐ Gathering Lines ☐ Salt Water Disposal System ☒ Other\*

☐ Pipeline Break Oil or Spill

\*Other (Explain) HAULED SLOP OIL FROM PLANT

**VOLUME AND DESTINATION:** Estimated Volume 180 Bbls. Field test volume of good oil 4% BS&W Bbls.  
(Not required prior to Division approval)

Destination (Name and Location of treating plant or other facility) GANDY PLANT WM-1-025

SEC 11, T-10-S, R-35-E

**DESTRUCTION OF SEDIMENT OIL BY:** ☐ Burning ☐ Pit Disposal ☐ Use on Roads or firewalls ☐ Other

(Explain) \_\_\_\_\_

Location of Destruction \_\_\_\_\_

Justification of Destruction \_\_\_\_\_

**CERTIFICATION: (APPLICATION MAY BE MADE BY EITHER OF THE FOLLOWING)**

I hereby certify that the information above is true and complete to the best of my knowledge and belief.

Owner DYNEGY MIDSTREAM SERVICES

Transporter GANDY CORPORATION

By \_\_\_\_\_

Address BOX 827, TATUM, NM 88267

Title \_\_\_\_\_

Signature Marie Peterson

Date \_\_\_\_\_

Title BKKP Date 6-03-02

**OIL CONSERVATION DIVISION** VERBAL BY MARIE

Approved By

Marie Peterson

Title

MARIE PETERSON  
GEOLOGICAL / PETROLEUM  
TECHNICIAN

Date

**JUN 05 2002**

A COPY OF THIS FORM MUST BE ON LOCATION DURING TANK CLEANING, REMOVAL OF SEDIMENT OIL OR MISCELLANEOUS HYDROCARBONS, AND MUST BE PRESENTED WITH TANK BOTTOMS, SEDIMENT OIL OR MISCELLANEOUS HYDROCARBONS AT THE TREATING PLANT TO WHICH IT IS DELIVERED.

DISTRIBUTION BY OCD	
	Santa Fe
	File
	Operator
	Transporter (2)

District I  
1625 N. French Dr., Hobbs, NM 88240  
District II  
1301 W. Grand Avenue, Artesia, NM 88210  
District III  
1000 Rio Brazos Road, Aztec, NM 87410  
District IV  
1220 S. St. Francis Dr., Santa Fe, NM 87505

State of New Mexico  
Energy Minerals and Natural Resources

Oil Conservation Division  
1220 South St. Francis Dr.  
Santa Fe, NM 87505

Form C-117 A  
Revised March 17, 1999

Submit 5 Copies to  
Appropriate District Office

PERMIT NO. H-24879

**TANK CLEANING, SEDIMENT OIL REMOVAL, TRANSPORTATION OF MISCELLANEOUS HYDROCARBONS AND DISPOSAL PERMIT**

Operator or Owner DYNEGY MIDSTREAM SERVICES Address BOX 1689, LOVINGTON, NM 88260  
Lease or Facility Name SAUNDERS PLANT Location SEC 34 T-14-S, R-33-E  
U.L. - Sec. - Twp. - Rge.

**OPERATION TO BE PERFORMED:**

☐ Tank Cleaning ☐ Sediment Oil Removal ☒ Transportation of Miscellaneous Hydrocarbons

Operator or Owner Representative authorizing work GORDON ALSTATT

Date Work to be Performed 6-02-02  
**TANK CLEANING DATA** Tank Number \_\_\_\_\_ Volume \_\_\_\_\_

Tank Type \_\_\_\_\_ Volume Below Load Line \_\_\_\_\_  
**SEDIMENT OIL OR MISCELLANEOUS HYDROCARBON DATA**

Sediment Oil from: ☐ Pit ☐ Celler ☐ Other

**MISCELLANEOUS OIL**  
Tank Bottoms From: ☐ Pipeline Station ☐ Crude Terminal ☐ Refinery ☒ Other\*

Catchings From: ☐ Gasoline Plant ☐ Gathering Lines ☐ Salt Water Disposal System ☐ Other\*  
☐ Pipeline Break Oil or Spill

\*Other (Explain) HAULED SLOP OIL FROM PLANT

**VOLUME AND DESTINATION:** Estimated Volume 360 Bbls. Field test volume of good oil 12% BS&W Bbls.  
(Not required prior to Division approval)

Destination (Name and Location of treating plant or other facility) GANDY PLANT WM-1-025  
SEC 11, T-10-S, R-35-E

**DESTRUCTION OF SEDIMENT OIL BY:** ☐ Burning ☐ Pit Disposal ☐ Use on Roads or firewalls ☐ Other

(Explain) \_\_\_\_\_

Location of Destruction \_\_\_\_\_

Justification of Destruction \_\_\_\_\_

**CERTIFICATION: (APPLICATION MAY BE MADE BY EITHER OF THE FOLLOWING)**

I hereby certify that the information above is true and complete to the best of my knowledge and belief.

Owner DYNEGY MIDSTREAM SERVICES

Transporter GANDY CORPORATION

By \_\_\_\_\_

Address BOX 827, TATUM, NM 88267

Title \_\_\_\_\_

Signature [Signature]

Date \_\_\_\_\_

Title BKKP Date 6-03-02

**OIL CONSERVATION DIVISION**

VERBAL BY LINDA

Approved By Marie Peterson Title GEOLOGICAL / PETROLEUM

MARIE PETERSON  
TECHNICIAN

Date JUN 05 2002

A COPY OF THIS FORM MUST BE ON LOCATION DURING TANK CLEANING, REMOVAL OF SEDIMENT OIL OR MISCELLANEOUS HYDROCARBONS, AND MUST BE PRESENTED WITH TANK BOTTOMS, SEDIMENT OIL OR MISCELLANEOUS HYDROCARBONS AT THE TREATING PLANT TO WHICH IT IS DELIVERED.

DISTRIBUTION BY OCD	
	Santa Fe
	File
	Operator
	Transporter (2)



District I  
1625 N. French Dr., Hobbs, NM 88240  
District II  
1301 W. Grand Avenue, Artesia, NM 88210  
District III  
1000 Rio Brazos Road, Aztec, NM 87410  
District IV  
1220 S. St. Francis Dr., Santa Fe, NM 87505

State of New Mexico  
Energy Minerals and Natural Resources

Oil Conservation Division  
1220 South St. Francis Dr.  
Santa Fe, NM 87505

Form C-117 A  
Revised March 17, 1999

Submit 5 Copies to  
Appropriate District Office

PERMIT NO. 1-24898

**TANK CLEANING, SEDIMENT OIL REMOVAL, TRANSPORTATION OF MISCELLANEOUS HYDROCARBONS AND DISPOSAL PERMIT**

Operator or Owner DYNEGY MIDSTREAM SERVICES Address BOX 1689, LOVINGTON, NM 88260

Lease or Facility Name VADA PLANT Location SEC 26, T-10-S, R-33-E  
U.L. - Sec. - Twp. - Rge.

**OPERATION TO BE PERFORMED:**

☐ Tank Cleaning ☐ Sediment Oil Removal ☒ Transportation of Miscellaneous Hydrocarbons

Operator or Owner Representative authorizing work MIKE MERONEY

Date Work to be Performed 5-31-02

**TANK CLEANING DATA** Tank Number \_\_\_\_\_ Volume \_\_\_\_\_

Tank Type \_\_\_\_\_ Volume Below Load Line \_\_\_\_\_

**SEDIMENT OIL OR MISCELLANEOUS HYDROCARBON DATA**

Sediment Oil from: ☐ Pit ☐ Cellar ☐ Other

**MISCELLANEOUS OIL**

Tank Bottoms From: ☐ Pipeline Station ☐ Crude Terminal ☐ Refinery ☐ Other\*

Catchings From: ☐ Gasoline Plant ☐ Gathering Lines ☐ Salt Water Disposal System ☒ Other\*

☐ Pipeline Break Oil or Spill

\*Other (Explain) HAULED SLOP OIL FROM PLANT

**VOLUME AND DESTINATION:** Estimated Volume 130 Bbls. Field test volume of good oil 4% RS&W Bbls.  
(Not required prior to Division approval)

Destination (Name and Location of treating plant or other facility) GANDY PLANT WM-1-025  
SEC 11, T-10-S, R-35-E

**DESTRUCTION OF SEDIMENT OIL BY:** ☐ Burning ☐ Pit Disposal ☐ Use on Roads or firewalls ☐ Other

(Explain) \_\_\_\_\_

Location of Destruction \_\_\_\_\_

Justification of Destruction \_\_\_\_\_

**CERTIFICATION: (APPLICATION MAY BE MADE BY EITHER OF THE FOLLOWING)**

I hereby certify that the information above is true and complete to the best of my knowledge and belief.

Owner DYNEGY MIDSTREAM SERVICES

Transporter GANDY CORPORATION

By \_\_\_\_\_

Address BOX 827, TATUM, NM 88267

Title \_\_\_\_\_

Signature [Signature]

Date \_\_\_\_\_

Title BKKP Date 5-31-02

**OIL CONSERVATION DIVISION** VERBAL BY LINDA

Approved By Marie Peterson Title MARIE PETERSON  
GEOLOGICAL / PETROLEUM  
TECHNICIAN

Date \_\_\_\_\_

A COPY OF THIS FORM MUST BE ON LOCATION DURING TANK CLEANING, REMOVAL OF SEDIMENT OIL OR MISCELLANEOUS HYDROCARBONS, AND MUST BE PRESENTED WITH TANK BOTTOMS, SEDIMENT OIL OR MISCELLANEOUS HYDROCARBONS AT THE TREATING PLANT TO WHICH IT IS DELIVERED.

**JUN 03 2002**

DISTRIBUTION BY OCD	
	Santa Fe
	File
	Operator
	Transporter (2)

DISTRICT I  
P.O. Box 1980, Hobbs, NM 88241-1980

DISTRICT II  
P.O. Drawer DD, Artesia, NM 88211-0719

DISTRICT III  
1000 Rio Brazos Rd, Aztec, NM 87410

State of New Mexico  
Energy, Minerals and Natural Resources Department

# OIL CONSERVATION DIVISION

P.O. Box 2088  
Santa Fe, New Mexico 87504-2088

Form C-117 A  
Revised 4-1-91

PERMIT NO. H-24896

## TANK CLEANING, SEDIMENT OIL REMOVAL, TRANSPORTATION OF MISCELLANEOUS HYDROCARBONS AND DISPOSAL PERMIT

Operator or Owner Devon Energy Address \_\_\_\_\_

Lease or Facility Name State T Battery Location S2 T15s R37e  
U.L. - Sec. - Twp. - Rgc.

### OPERATION TO BE PERFORMED:

☒ Tank Cleaning ☐ Sediment Oil Removal ☐ Transportation of Miscellaneous Hydrocarbons

Operator or Owner Representative authorizing work \_\_\_\_\_

Date Work to be Performed 5-30-02

**TANK CLEANING DATA** Tank Number \_\_\_\_\_ Volume \_\_\_\_\_

Tank Type \_\_\_\_\_ Volume Below Load Line \_\_\_\_\_

### SEDIMENT OIL OR MISCELLANEOUS HYDROCARBON DATA

Sediment Oil from: ☐ Pit ☐ Cellar ☐ Other

### MISCELLANEOUS OIL

Tank Bottoms From: ☐ Pipeline Station ☐ Crude Terminal ☐ Refinery ☐ Other\*

Catchings From: ☐ Gasoline Plant ☐ Gathering Lines ☐ Salt Water Disposal System ☐ Other\*

Pipeline Break Oil or Spill ☐

\*Other (Explain) \_\_\_\_\_

**VOLUME AND DESTINATION:** Estimated Volume 40 Bbls. Field test volume of good oil 70% BS&W Bbls.  
(Not required prior to Division approval)

Destination (Name and Location of treating plant or other facility) GANDY PLANT # 5012

S11 T10s R35e LEA CO.

**DESTRUCTION OF SEDIMENT OIL BY:** ☐ Burning ☐ Pit Disposal ☐ Use on Roads or fire walls ☐ Other  
(Explain) \_\_\_\_\_

Location of Destruction \_\_\_\_\_

Justification of Destruction \_\_\_\_\_

### CERTIFICATION: (APPLICATION MAY BE MADE BY EITHER OF THE FOLLOWING)

I hereby certify that the information above is true and complete to the best of my knowledge and belief.

Owner \_\_\_\_\_

Transporter GANDY CORPORATION

By \_\_\_\_\_

Address BOX 827 TATHM, N.M. 88267

Title \_\_\_\_\_

Signature [Signature]

Date \_\_\_\_\_

Title FIELD SUPERVISOR Date \_\_\_\_\_

### OIL CONSERVATION DIVISION

Approved By [Signature] Title \_\_\_\_\_ Date MAY 31 2002

NATURAL SCIENCE MANAGER

A COPY OF THIS FORM MUST BE ON LOCATION DURING TANK CLEANING, REMOVAL OF SEDIMENT OIL OR MISCELLANEOUS HYDROCARBONS, AND MUST BE PRESENTED WITH TANK BOTTOMS, SEDIMENT OIL OR MISCELLANEOUS HYDROCARBONS AT THE TREATING PLANT TO WHICH IT IS DELIVERED.

DISTRIBUTION BY OCD	
<input checked="" type="checkbox"/>	Santa Fe
<input type="checkbox"/>	File
<input type="checkbox"/>	Operator
<input type="checkbox"/>	Transporter (2)

District I  
1625 N. French Dr., Hobbs, NM 88240  
District II  
1301 W. Grand Avenue, Artesia, NM 88210  
District III  
1000 Rio Brazos Road, Aztec, NM 87410  
District IV  
1220 S. St. Francis Dr., Santa Fe, NM 87505

State of New Mexico  
Energy Minerals and Natural Resources

Oil Conservation Division  
1220 South St. Francis Dr.  
Santa Fe, NM 87505

Form C-117 A  
Revised March 17, 1999

Submit 5 Copies to  
Appropriate District Office

PERMIT NO. H-24892

**TANK CLEANING, SEDIMENT OIL REMOVAL, TRANSPORTATION OF MISCELLANEOUS HYDROCARBONS AND DISPOSAL PERMIT**

Operator or Owner DYNEGY MIDSTREAM SERVICES Address BOX 1689, LOVINGTON, NM 88260  
Lease or Facility Name SAUNDERS PLANT Location SEC 34 T-14-S, R-33-E  
U.L. - Sec. - Twp. - Rge.

**OPERATION TO BE PERFORMED:**

☐ Tank Cleaning ☐ Sediment Oil Removal ☒ Transportation of Miscellaneous Hydrocarbons

Operator or Owner Representative authorizing work JEFF BUSCH

Date Work to be Performed 5-29-02

**TANK CLEANING DATA** Tank Number \_\_\_\_\_ Volume \_\_\_\_\_

Tank Type \_\_\_\_\_ Volume Below Load Line \_\_\_\_\_

**SEDIMENT OIL OR MISCELLANEOUS HYDROCARBON DATA**

Sediment Oil from: ☐ Pit ☐ Celler ☐ Other

**MISCELLANEOUS OIL**

Tank Bottoms From: ☐ Pipeline Station ☐ Crude Terminal ☐ Refinery ☒ Other

Catchings From: ☐ Gasoline Plant ☐ Gathering Lines ☐ Salt Water Disposal System ☐ Other

☐ Pipeline Break Oil or Spill

\*Other (Explain) HAULED SLOP OIL FROM PLANT

**VOLUME AND DESTINATION:** Estimated Volume 180 Bbls. Field test volume of good oil 12% BS&W Bbls.  
(Not required prior to Division approval)

Destination (Name and Location of treating plant or other facility) GANDY PLANT WM-1-025  
SEC 11, T-10-S, R-35-E

**DESTRUCTION OF SEDIMENT OIL BY:** ☐ Burning ☐ Pit Disposal ☐ Use on Roads or firewalls ☐ Other

(Explain) \_\_\_\_\_

Location of Destruction \_\_\_\_\_

Justification of Destruction \_\_\_\_\_

**CERTIFICATION: (APPLICATION MAY BE MADE BY EITHER OF THE FOLLOWING)**

I hereby certify that the information above is true and complete to the best of my knowledge and belief.

Owner DYNEGY MIDSTREAM SERVICES Transporter GANDY CORPORATION  
By \_\_\_\_\_ Address BOX 827, TATUM, NM 88267  
Title \_\_\_\_\_ Signature [Signature]  
Date \_\_\_\_\_ Title BKKP Date 5-29-02

**OIL CONSERVATION DIVISION VERBAL BY MARIE**

Approved By Marie Peterson Title GEOLOGICAL / PETROLEUM Date MAY 31 2002  
TECHNICIAN

A COPY OF THIS FORM MUST BE ON LOCATION DURING TANK CLEANING, REMOVAL OF SEDIMENT OIL OR MISCELLANEOUS HYDROCARBONS, AND MUST BE PRESENTED WITH TANK BOTTOMS, SEDIMENT OIL OR MISCELLANEOUS HYDROCARBONS AT THE TREATING PLANT TO WHICH IT IS DELIVERED.

DISTRIBUTION BY OCD	
	Santa Fe
	File
	Operator
	Transporter (2)

District I  
1625 N. French Dr., Hobbs, NM 88240  
District II  
1301 W. Grand Avenue, Artesia, NM 88210  
District III  
1000 Rio Brazos Road, Aztec, NM 87410  
District IV  
1220 S. St. Francis Dr., Santa Fe, NM 87505

State of New Mexico  
Energy Minerals and Natural Resources

Oil Conservation Division  
1220 South St. Francis Dr.  
Santa Fe, NM 87505

Form C-117 A  
Revised March 17, 1999

Submit 5 Copies to  
Appropriate District Office

PERMIT NO. H-24891

**TANK CLEANING, SEDIMENT OIL REMOVAL, TRANSPORTATION OF MISCELLANEOUS HYDROCARBONS AND DISPOSAL PERMIT**

Operator or Owner DYNEGY MIDSTREAM SERVICES Address BOX 1689, LOVINGTON, NM 88260

Lease or Facility Name VADA PLANT Location SEC 26, T-10-S, R-33-E  
U.L. - Sec. - Twp. - Rge.

**OPERATION TO BE PERFORMED:**

☐ Tank Cleaning ☐ Sediment Oil Removal ☒ Transportation of Miscellaneous Hydrocarbons

Operator or Owner Representative authorizing work MIKE MERONEY

Date Work to be Performed 5-29-02

TANK CLEANING DATA Tank Number \_\_\_\_\_ Volume \_\_\_\_\_

Tank Type \_\_\_\_\_ Volume Below Load Line \_\_\_\_\_

**SEDIMENT OIL OR MISCELLANEOUS HYDROCARBON DATA**

Sediment Oil from: ☐ Pit ☐ Cellar ☐ Other

**MISCELLANEOUS OIL**

Tank Bottoms From: ☐ Pipeline Station ☐ Crude Terminal ☐ Refinery ☐ Other\*

Catchings From: ☐ Gasoline Plant ☐ Gathering Lines ☐ Salt Water Disposal System ☒ Other\*

☐ Pipeline Break Oil or Spill

\*Other (Explain)

HAULED SLOP OIL FROM PLANT

**VOLUME AND DESTINATION:** Estimated Volume 180 Bbls. Field test volume of good oil 4% BS&W Bbls.  
(Not required prior to Division approval)

Destination (Name and Location of treating plant or other facility) GANDY PLANT WM-1-025  
SEC 11, T-10-S, R-35-E

**DESTRUCTION OF SEDIMENT OIL BY:** ☐ Burning ☐ Pit Disposal ☐ Use on Roads or firewalls ☐ Other

(Explain) \_\_\_\_\_

Location of Destruction \_\_\_\_\_

Justification of Destruction \_\_\_\_\_

**CERTIFICATION: (APPLICATION MAY BE MADE BY EITHER OF THE FOLLOWING)**

I hereby certify that the information above is true and complete to the best of my knowledge and belief.

Owner DYNEGY MIDSTREAM SERVICES

Transporter GANDY CORPORATION

By \_\_\_\_\_

Address BOX 827, TATUM, NM 88267

Title \_\_\_\_\_

Signature Lucy Mark

Date \_\_\_\_\_

Title BKKP Date 5-29-02

**OIL CONSERVATION DIVISION** VERBAL BY MARIE

Approved By Marie Peterson Title MARIE PETERSON  
GEOLOGICAL / PETROLEUM  
TECHNICIAN

Date MAY 31 2002

A COPY OF THIS FORM MUST BE ON LOCATION DURING TANK CLEANING, REMOVAL OF SEDIMENT OIL OR MISCELLANEOUS HYDROCARBONS, AND MUST BE PRESENTED WITH TANK BOTTOMS, SEDIMENT OIL OR MISCELLANEOUS HYDROCARBONS AT THE TREATING PLANT TO WHICH IT IS DELIVERED.

DISTRIBUTION BY OCD	
	Santa Fe
	File
	Operator
	Transporter (2)

District I  
1625 N. French Dr., Hobbs, NM 88240  
District II  
1301 W. Grand Avenue, Artesia, NM 88210  
District III  
1000 Rio Brazos Road, Aztec, NM 87410  
District IV  
1220 S. St. Francis Dr., Santa Fe, NM 87505

State of New Mexico  
Energy Minerals and Natural Resources

Oil Conservation Division  
1220 South St. Francis Dr.  
Santa Fe, NM 87505

Form C-117 A  
Revised March 17, 1999

Submit 5 Copies to  
Appropriate District Office

PERMIT NO. H-24885

**TANK CLEANING, SEDIMENT OIL REMOVAL, TRANSPORTATION OF MISCELLANEOUS HYDROCARBONS AND DISPOSAL PERMIT**

Operator or Owner DYNEGY MIDSTREAM SERVICES Address BOX 1689, LOVINGTON, NM 88260

Lease or Facility Name VADA PLANT Location SEC 26, T-10-S, R-33-E  
U.L. - Sec. - Twp. - Rgc.

**OPERATION TO BE PERFORMED:**

☐ Tank Cleaning ☐ Sediment Oil Removal ☒ Transportation of Miscellaneous Hydrocarbons

Operator or Owner Representative authorizing work MIKE MERONEY

Date Work to be Performed 5-28-02

**TANK CLEANING DATA** Tank Number \_\_\_\_\_ Volume \_\_\_\_\_

Tank Type \_\_\_\_\_ Volume Below Load Line \_\_\_\_\_

**SEDIMENT OIL OR MISCELLANEOUS HYDROCARBON DATA**

Sediment Oil from: ☐ Pit ☐ Cellar ☐ Other

**MISCELLANEOUS OIL**

Tank Bottoms From: ☐ Pipeline Station ☐ Crude Terminal ☐ Refinery ☐ Other\*

Catchings From: ☐ Gasoline Plant ☐ Gathering Lines ☐ Salt Water Disposal System ☒ Other\*

☐ Pipeline Break Oil or Spill

\*Other (Explain) HAULED SLOP OIL FROM PLANT

**VOLUME AND DESTINATION:** Estimated Volume 180 Bbls. Field test volume of good oil 4% BS&W Bbls.  
(Not required prior to Division approval)

Destination (Name and Location of treating plant or other facility) GANDY PLANT WM-1-025  
SEC 11, T-10-S, R-35-E

**DESTRUCTION OF SEDIMENT OIL BY:** ☐ Burning ☐ Pit Disposal ☐ Use on Roads or firewalls ☐ Other

(Explain) \_\_\_\_\_

Location of Destruction \_\_\_\_\_

Justification of Destruction \_\_\_\_\_

**CERTIFICATION: (APPLICATION MAY BE MADE BY EITHER OF THE FOLLOWING)**

I hereby certify that the information above is true and complete to the best of my knowledge and belief.

Owner DYNEGY MIDSTREAM SERVICES

Transporter GANDY CORPORATION

By \_\_\_\_\_

Address BOX 827, TATUM, NM 88267

Title \_\_\_\_\_

Signature Marie Peterson

Date \_\_\_\_\_

Title BKKP Date 5-28-02

**OIL CONSERVATION DIVISION** VERBAL BY MARIE

Approved By Marie Peterson Title MARIE PETERSON  
GEOLOGICAL / PETROLEUM  
TECHNICIAN

Date MAY 31 2002

A COPY OF THIS FORM MUST BE ON LOCATION DURING TANK CLEANING, REMOVAL OF SEDIMENT OIL OR MISCELLANEOUS HYDROCARBONS, AND MUST BE PRESENTED WITH TANK BOTTOMS, SEDIMENT OIL OR MISCELLANEOUS HYDROCARBONS AT THE TREATING PLANT TO WHICH IT IS DELIVERED.

DISTRIBUTION BY OCD	
	Santa Fe
	File
	Operator
	Transporter (2)

District I  
1625 N. French Dr., Hobbs, NM 88240  
District II  
1301 W. Grand Avenue, Artesia, NM 88210  
District III  
1000 Rio Brazos Road, Aztec, NM 87410  
District IV  
1220 S. St. Francis Dr., Santa Fe, NM 87505

State of New Mexico  
Energy Minerals and Natural Resources

Oil Conservation Division  
1220 South St. Francis Dr.  
Santa Fe, NM 87505

Form C-117 A  
Revised March 17, 1999

Submit 5 Copies to  
Appropriate District Office

PERMIT NO. A-24884

**TANK CLEANING, SEDIMENT OIL REMOVAL, TRANSPORTATION OF MISCELLANEOUS HYDROCARBONS AND DISPOSAL PERMIT**

Operator or Owner DYNEGY MIDSTREAM SERVICES Address BOX 1689, LOVINGTON, NM 88260

Lease or Facility Name VADA PLANT Location SEC 26, T-10-S, R-33-E  
U.L. - Sec. - Twp. - Rge.

**OPERATION TO BE PERFORMED:**

☐ Tank Cleaning ☐ Sediment Oil Removal ☒ Transportation of Miscellaneous Hydrocarbons

Operator or Owner Representative authorizing work MIKE MERONEY

Date Work to be Performed 5-07-02

TANK CLEANING DATA Tank Number \_\_\_\_\_ Volume \_\_\_\_\_

Tank Type \_\_\_\_\_ Volume Below Load Line \_\_\_\_\_  
SEDIMENT OIL OR MISCELLANEOUS HYDROCARBON DATA

Sediment Oil from: ☐ Pit ☐ Cellar ☐ Other

MISCELLANEOUS OIL

Tank Bottoms From: ☐ Pipeline Station ☐ Crude Terminal ☐ Refinery ☐ Other\*

Catchings From: ☐ Gasoline Plant ☐ Gathering Lines ☐ Salt Water Disposal System ☒ Other\*

☐ Pipeline Break Oil or Spill

\*Other (Explain) HAULED SLOP OIL FROM PLANT

**VOLUME AND DESTINATION:** Estimated Volume 248 Bbls. Field test volume of good oil 12% RS&W Bbls.  
(Not required prior to Division approval)

Destination (Name and Location of treating plant or other facility) GANDY PLANT WM-1-025  
SEC 11, T-10-S, R-35-E

**DESTRUCTION OF SEDIMENT OIL BY:** ☐ Burning ☐ Pit Disposal ☐ Use on Roads or firewalls ☐ Other

(Explain) \_\_\_\_\_

Location of Destruction \_\_\_\_\_

Justification of Destruction \_\_\_\_\_

**CERTIFICATION: (APPLICATION MAY BE MADE BY EITHER OF THE FOLLOWING)**

I hereby certify that the information above is true and complete to the best of my knowledge and belief.

Owner DYNEGY MIDSTREAM SERVICES

Transporter GANDY CORPORATION

By \_\_\_\_\_

Address BOX 827, TATUM, NM 88267

Title \_\_\_\_\_

Signature Luc Mark

Date \_\_\_\_\_

Title BKKP Date 5-28-02

**OIL CONSERVATION DIVISION** VERBAL BY MARIE

Approved By Marie Peterson Title MARIE PETERSON  
GEOLOGICAL / PETROLEUM  
TECHNICIAN

**MAY 31 2002**

A COPY OF THIS FORM MUST BE ON LOCATION DURING TANK CLEANING, REMOVAL OF SEDIMENT OIL OR MISCELLANEOUS HYDROCARBONS, AND MUST BE PRESENTED WITH TANK BOTTOMS, SEDIMENT OIL OR MISCELLANEOUS HYDROCARBONS AT THE TREATING PLANT TO WHICH IT IS DELIVERED.

DISTRIBUTION BY OCD	
<input checked="" type="checkbox"/>	Santa Fe
<input type="checkbox"/>	File
<input type="checkbox"/>	Operator
<input type="checkbox"/>	Transporter (2)

District I  
1625 N. French Dr., Hobbs, NM 88240  
District II  
1301 W. Grand Avenue, Artesia, NM 88210  
District III  
1000 Rio Brazos Road, Aztec, NM 87410  
District IV  
1220 S. St. Francis Dr., Santa Fe, NM 87505

State of New Mexico  
Energy Minerals and Natural Resources

Oil Conservation Division  
1220 South St. Francis Dr.  
Santa Fe, NM 87505

Form C-117 A  
Revised March 17, 1999

Submit 5 Copies to  
Appropriate District Office

PERMIT NO. 4-24877

**TANK CLEANING, SEDIMENT OIL REMOVAL, TRANSPORTATION OF MISCELLANEOUS HYDROCARBONS AND DISPOSAL PERMIT**

Operator or Owner DYNEGY MIDSTREAM SERVICES Address BOX 1689, LOVINGTON, NM 88260  
Lease or Facility Name SAUNDERS PLANT Location SEC 34 T-14-S, R-33-E  
U.L. - Sec. - Twp. - Rgc.

**OPERATION TO BE PERFORMED:**

☐ Tank Cleaning ☐ Sediment Oil Removal ☒ Transportation of Miscellaneous Hydrocarbons

Operator or Owner Representative authorizing work JEFF BUSCH

Date Work to be Performed 5-27-02

**TANK CLEANING DATA**

Tank Number \_\_\_\_\_

Volume \_\_\_\_\_

Tank Type \_\_\_\_\_

Volume Below Load Line \_\_\_\_\_

**SEDIMENT OIL OR MISCELLANEOUS HYDROCARBON DATA**

Sediment Oil from: ☐ Pit ☐ Celler ☐ Other

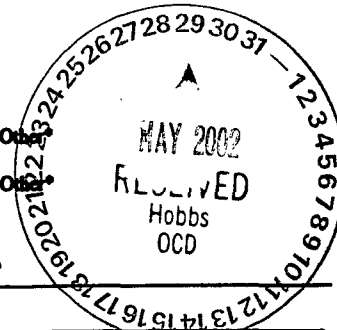
**MISCELLANEOUS OIL**

Tank Bottoms From: ☐ Pipeline Station ☐ Crude Terminal ☐ Refinery ☒ Other

Catchings From: ☐ Gasoline Plant ☐ Gathering Lines ☐ Salt Water Disposal System ☐ Other

☐ Pipeline Break Oil or Spill

\*Other (Explain) HAULED SLOP OIL FROM PLANT



**VOLUME AND DESTINATION:**

Estimated Volume 170 Bbls.

Field test volume of good oil 10% BS&W Bbls.  
(Not required prior to Division approval)

Destination (Name and Location of treating plant or other facility) GANDY PLANT WM-1-025

SEC 11, T-10-S, R-35-E

**DESTRUCTION OF SEDIMENT OIL BY:** ☐ Burning ☐ Pit Disposal ☐ Use on Roads or firewalls ☐ Other

(Explain) \_\_\_\_\_

Location of Destruction \_\_\_\_\_

Justification of Destruction \_\_\_\_\_

**CERTIFICATION: (APPLICATION MAY BE MADE BY EITHER OF THE FOLLOWING)**

I hereby certify that the information above is true and complete to the best of my knowledge and belief.

Owner DYNEGY MIDSTREAM SERVICES

Transporter GANDY CORPORATION

By \_\_\_\_\_

Address BOX 827, TATUM, NM 88267

Title \_\_\_\_\_

Signature Marie Peterson

Date \_\_\_\_\_

Title BKKP Date 5-28-02

**OIL CONSERVATION DIVISION**

VERBAL BY MARIE

Approved By Marie Peterson

MARIE PETERSON  
Title GEOLOGICAL / PETROLEUM  
TECHNICIAN

Date \_\_\_\_\_

**MAY 29 2002**

A COPY OF THIS FORM MUST BE ON LOCATION DURING TANK CLEANING, REMOVAL OF SEDIMENT OIL OR MISCELLANEOUS HYDROCARBONS, AND MUST BE PRESENTED WITH TANK BOTTOMS, SEDIMENT OIL OR MISCELLANEOUS HYDROCARBONS AT THE TREATING PLANT TO WHICH IT IS DELIVERED.

DISTRIBUTION BY OCD	
	Santa Fe
	File
	Operator
	Transporter (2)

District I  
1625 N. French Dr., Hobbs, NM 88240  
District II  
1301 W. Grand Avenue, Artesia, NM 88210  
District III  
1000 Rio Brazos Road, Aztec, NM 87410  
District IV  
1220 S. St. Francis Dr., Santa Fe, NM 87505

State of New Mexico  
Energy Minerals and Natural Resources

Oil Conservation Division  
1220 South St. Francis Dr.  
Santa Fe, NM 87505

Form C-117 A  
Revised March 17, 1999

Submit 5 Copies to  
Appropriate District Office

PERMIT NO. 11-24876

**TANK CLEANING, SEDIMENT OIL REMOVAL, TRANSPORTATION OF MISCELLANEOUS HYDROCARBONS AND DISPOSAL PERMIT**

Operator or Owner DYNEGY MIDSTREAM SERVICES Address BOX 1689, LOVINGTON, NM 88260

Lease or Facility Name VADA PLANT Location SEC 26, T-10-S, R-33-E  
U.L. - Sec. - Twp. - Rge.

**OPERATION TO BE PERFORMED:**

☐ Tank Cleaning ☐ Sediment Oil Removal ☒ Transportation of Miscellaneous Hydrocarbons

Operator or Owner Representative authorizing work MIKE MERONEY

Date Work to be Performed 5-27-02  
**TANK CLEANING DATA** Tank Number \_\_\_\_\_ Volume \_\_\_\_\_

Tank Type \_\_\_\_\_ Volume Below Load Line \_\_\_\_\_  
**SEDIMENT OIL OR MISCELLANEOUS HYDROCARBON DATA**

Sediment Oil from: ☐ Pit ☐ Cellar ☐ Other

**MISCELLANEOUS OIL**

Tank Bottoms From: ☐ Pipeline Station ☐ Crude Terminal ☐ Refinery ☐ Other

Catchings From: ☐ Gasoline Plant ☐ Gathering Lines ☐ Salt Water Disposal System ☒ Other

☐ Pipeline Break Oil or Spill

\*Other (Explain) HAULED SLOP OIL FROM PLANT

**VOLUME AND DESTINATION:** Estimated Volume 125 Bbls. Field test volume of good oil 4% BS&W Bbls.  
(Not required prior to Division approval)

Destination (Name and Location of treating plant or other facility) GANDY PLANT WM-1-025  
SEC 11, T-10-S, R-35-E

**DESTRUCTION OF SEDIMENT OIL BY:** ☐ Burning ☐ Pit Disposal ☐ Use on Roads or firewalls ☐ Other

(Explain) \_\_\_\_\_

Location of Destruction \_\_\_\_\_

Justification of Destruction \_\_\_\_\_

**CERTIFICATION:** (APPLICATION MAY BE MADE BY EITHER OF THE FOLLOWING)

I hereby certify that the information above is true and complete to the best of my knowledge and belief.

Owner DYNEGY MIDSTREAM SERVICES Transporter GANDY CORPORATION  
By \_\_\_\_\_ Address BOX 827, TATUM, NM 88267  
Title \_\_\_\_\_ Signature Lucy Mack  
Date \_\_\_\_\_ Title BKKP Date 5-28-02

**OIL CONSERVATION DIVISION** VERBAL BY MARIE

Approved By Marie Peterson Title MARIE PETERSON  
GEOLOGICAL / PETROLEUM  
TECHNICIAN Date MAY 29 2002

A COPY OF THIS FORM MUST BE ON LOCATION DURING TANK CLEANING, REMOVAL OF SEDIMENT OIL OR MISCELLANEOUS HYDROCARBONS, AND MUST BE PRESENTED WITH TANK BOTTOMS, SEDIMENT OIL OR MISCELLANEOUS HYDROCARBONS AT THE TREATING PLANT TO WHICH IT IS DELIVERED.

DISTRIBUTION BY OCD	
	Santa Fe
	File
	Operator
	Transporter (2)



District I  
1625 N. French Dr., Hobbs, NM 88240  
District II  
1301 W. Grand Avenue, Artesia, NM 88210  
District III  
1000 Rio Brazos Road, Aztec, NM 87410  
District IV  
1220 S. St. Francis Dr., Santa Fe, NM 87505

State of New Mexico  
Energy Minerals and Natural Resources

Oil Conservation Division  
1220 South St. Francis Dr.  
Santa Fe, NM 87505

Form C-117 A  
Revised March 17, 1999

Submit 5 Copies to  
Appropriate District Office

PERMIT NO. 4-24873

**TANK CLEANING, SEDIMENT OIL REMOVAL, TRANSPORTATION OF MISCELLANEOUS HYDROCARBONS AND DISPOSAL PERMIT**

Operator or Owner DYNEGY MIDSTREAM SERVICES Address BOX 1689, LOVINGTON, NM 88260

Lease or Facility Name VADA PLANT Location SEC 26, T-10-S, R-33-E  
U.L. - Sec. - Twp. - Rge.

**OPERATION TO BE PERFORMED:**

☐ Tank Cleaning ☐ Sediment Oil Removal ☒ Transportation of Miscellaneous Hydrocarbons

Operator or Owner Representative authorizing work MIKE MERONEY

Date Work to be Performed 5-24-02

TANK CLEANING DATA Tank Number \_\_\_\_\_ Volume \_\_\_\_\_

Tank Type \_\_\_\_\_ Volume Below Load Line \_\_\_\_\_

**SEDIMENT OIL OR MISCELLANEOUS HYDROCARBON DATA**

Sediment Oil from: ☐ Pit ☐ Cellar ☐ Other

**MISCELLANEOUS OIL**

Tank Bottoms From: ☐ Pipeline Station ☐ Crude Terminal ☐ Refinery ☐ Other\*

Catchings From: ☐ Gasoline Plant ☐ Gathering Lines ☐ Salt Water Disposal System ☒ Other\*

☐ Pipeline Break Oil or Spill

\*Other (Explain) \_\_\_\_\_

HAULED SLOP OIL FROM PLANT

**VOLUME AND DESTINATION:** Estimated Volume 360 Bbls. Field test volume of good oil 4% BS&W Bbls.  
(Not required prior to Division approval)

Destination (Name and Location of treating plant or other facility) GANDY PLANT WM-1-025

SEC 11, T-10-S, R-35-E

**DESTRUCTION OF SEDIMENT OIL BY:** ☐ Burning ☐ Pit Disposal ☐ Use on Roads or firewalls ☐ Other

(Explain) \_\_\_\_\_

Location of Destruction \_\_\_\_\_

Justification of Destruction \_\_\_\_\_

**CERTIFICATION:** (APPLICATION MAY BE MADE BY EITHER OF THE FOLLOWING)

I hereby certify that the information above is true and complete to the best of my knowledge and belief.

Owner DYNEGY MIDSTREAM SERVICES

Transporter GANDY CORPORATION

By \_\_\_\_\_

Address BOX 827, TATUM, NM 88267

Title \_\_\_\_\_

Signature Lucy Mark

Date \_\_\_\_\_

Title BKKP Date 5-24-02

**OIL CONSERVATION DIVISION** VERBAL BY MARIE

Approved By Marie Peterson

MARIE PETERSON  
Title GEOLOGICAL / PETROLEUM  
TECHNICIAN

Date \_\_\_\_\_

**MAY 29 2002**

A COPY OF THIS FORM MUST BE ON LOCATION DURING TANK CLEANING, REMOVAL OF SEDIMENT OIL OR MISCELLANEOUS HYDROCARBONS, AND MUST BE PRESENTED WITH TANK BOTTOMS, SEDIMENT OIL OR MISCELLANEOUS HYDROCARBONS AT THE TREATING PLANT TO WHICH IT IS DELIVERED.

DISTRIBUTION BY OCD	
	Santa Fe
	File
	Operator
	Transporter (2)

District I  
1625 N. French Dr., Hobbs, NM 88240  
District II  
1301 W. Grand Avenue, Artesia, NM 88210  
District III  
1000 Rio Brazos Road, Aztec, NM 87410  
District IV  
1220 S. St. Francis Dr., Santa Fe, NM 87505

State of New Mexico  
Energy Minerals and Natural Resources

Oil Conservation Division  
1220 South St. Francis Dr.  
Santa Fe, NM 87505

Form C-117 A  
Revised March 17, 1999

Submit 5 Copies to  
Appropriate District Office

PERMIT NO. H-24869

**TANK CLEANING, SEDIMENT OIL REMOVAL, TRANSPORTATION OF MISCELLANEOUS HYDROCARBONS AND DISPOSAL PERMIT**

Operator or Owner DYNEGY MIDSTREAM SERVICES Address BOX 1689, LOVINGTON, NM 88260  
Lease or Facility Name SAUNDERS PLANT Location SEC 34 T-14-S, R-33-E  
U.L. - Sec. - Twp. - Rge.

**OPERATION TO BE PERFORMED:**

☐ Tank Cleaning ☐ Sediment Oil Removal ☒ Transportation of Miscellaneous Hydrocarbons

Operator or Owner Representative authorizing work DAVID OBYRD

Date Work to be Performed 5-23-02

**TANK CLEANING DATA**

Tank Number \_\_\_\_\_

Volume \_\_\_\_\_

Tank Type \_\_\_\_\_

Volume Below Load Line \_\_\_\_\_

**SEDIMENT OIL OR MISCELLANEOUS HYDROCARBON DATA**

Sediment Oil from: ☐ Pit ☐ Cellar ☐ Other

**MISCELLANEOUS OIL**

Tank Bottoms From: ☐ Pipeline Station ☐ Crude Terminal ☐ Refinery ☐ Other\*

Catchings From: ☐ Gasoline Plant ☐ Gathering Lines ☐ Salt Water Disposal System ☒ Other\*

☐ Pipeline Break Oil or Spill

\*Other (Explain) \_\_\_\_\_

HAULED SLOP OIL FROM PLANT

**VOLUME AND DESTINATION:**

Estimated Volume 340 Bbls.

Field test volume of good oil 10% RS&W Bbls.  
(Not required prior to Division approval)

Destination (Name and Location of treating plant or other facility) GANDY PLANT WM-1-025

SEC 11, T-10-S, R-35-E

**DESTRUCTION OF SEDIMENT OIL BY:**

☐ Burning ☐ Pit Disposal ☐ Use on Roads or firewalls ☐ Other

(Explain) \_\_\_\_\_

Location of Destruction \_\_\_\_\_

Justification of Destruction \_\_\_\_\_

**CERTIFICATION: (APPLICATION MAY BE MADE BY EITHER OF THE FOLLOWING)**

I hereby certify that the information above is true and complete to the best of my knowledge and belief.

Owner DYNEGY MIDSTREAM SERVICES

Transporter GANDY CORPORATION

By \_\_\_\_\_

Address BOX 827, TATUM, NM 88267

Title \_\_\_\_\_

Signature Rue Mark

Date \_\_\_\_\_

Title BKKP Date 5-23-02

**OIL CONSERVATION DIVISION**

VERBAL BY MARIE

Approved By

Marie Peterson

Title

MARIE PETERSON  
GEOLOGICAL / PETROLEUM  
TECHNICIAN

Date

MAY 24 2002

A COPY OF THIS FORM MUST BE ON LOCATION DURING TANK CLEANING, REMOVAL OF SEDIMENT OIL OR MISCELLANEOUS HYDROCARBONS, AND MUST BE PRESENTED WITH TANK BOTTOMS, SEDIMENT OIL OR MISCELLANEOUS HYDROCARBONS AT THE TREATING PLANT TO WHICH IT IS DELIVERED.

DISTRIBUTION BY OCD	
<input checked="" type="checkbox"/>	Santa Fe
<input type="checkbox"/>	File
<input type="checkbox"/>	Operator
<input type="checkbox"/>	Transporter (2)

District I  
1625 N. French Dr., Hobbs, NM 88240  
District II  
1301 W. Grand Avenue, Artesia, NM 88210  
District III  
1000 Rio Brazos Road, Aztec, NM 87410  
District IV  
1220 S. St. Francis Dr., Santa Fe, NM 87505

State of New Mexico  
Energy Minerals and Natural Resources

Oil Conservation Division  
1220 South St. Francis Dr.  
Santa Fe, NM 87505

Form C-117 A  
Revised March 17, 1999

Submit 5 Copies to  
Appropriate District Office

PERMIT NO. 4-24868

**TANK CLEANING, SEDIMENT OIL REMOVAL, TRANSPORTATION OF MISCELLANEOUS HYDROCARBONS AND DISPOSAL PERMIT**

Operator or Owner DYNEGY MIDSTREAM SERVICES Address BOX 1689, LOVINGTON, NM 88260

Lease or Facility Name VADA PLANT Location SEC 26, T-10-S, R-33-E  
U.L. - Sec. - Twp. - Rgc.

**OPERATION TO BE PERFORMED:**

☐ Tank Cleaning ☐ Sediment Oil Removal ☒ Transportation of Miscellaneous Hydrocarbons

Operator or Owner Representative authorizing work BOB SINGLETON

Date Work to be Performed 5-22-02

**TANK CLEANING DATA** Tank Number \_\_\_\_\_ Volume \_\_\_\_\_

Tank Type \_\_\_\_\_ Volume Below Load Line \_\_\_\_\_

**SEDIMENT OIL OR MISCELLANEOUS HYDROCARBON DATA**

Sediment Oil from: ☐ Pit ☐ Cellar ☐ Other

**MISCELLANEOUS OIL**

Tank Bottoms From: ☐ Pipeline Station ☐ Crude Terminal ☐ Refinery ☐ Other

Catchings From: ☐ Gasoline Plant ☐ Gathering Lines ☐ Salt Water Disposal System ☒ Other

☐ Pipeline Break Oil or Spill

\*Other (Explain) HAULED SLOP OIL FROM PLANT

**VOLUME AND DESTINATION:** Estimated Volume 180 Bbls. Field test volume of good oil 6% BS&W Bbls.  
(Not required prior to Division approval)

Destination (Name and Location of treating plant or other facility) GANDY PLANT WM-1-025

SEC 11, T-10-S, R-35-E

**DESTRUCTION OF SEDIMENT OIL BY:** ☐ Burning ☐ Pit Disposal ☐ Use on Roads or firewalls ☐ Other

(Explain) \_\_\_\_\_

Location of Destruction \_\_\_\_\_

Justification of Destruction \_\_\_\_\_

**CERTIFICATION: (APPLICATION MAY BE MADE BY EITHER OF THE FOLLOWING)**

I hereby certify that the information above is true and complete to the best of my knowledge and belief.

Owner DYNEGY MIDSTREAM SERVICES

Transporter GANDY CORPORATION

By \_\_\_\_\_

Address BOX 827, TATUM, NM 88267

Title \_\_\_\_\_

Signature Marie Mark

Date \_\_\_\_\_

Title BKKP Date 5-22-02

**OIL CONSERVATION DIVISION**

VERBAL BY MARIE

MARIE PETERSON

Approved By Marie Peterson Title GEOLOGICAL / PETROLEUM

TECHNICIAN

Date MAY 24 2002

A COPY OF THIS FORM MUST BE ON LOCATION DURING TANK CLEANING, REMOVAL OF SEDIMENT OIL OR MISCELLANEOUS HYDROCARBONS, AND MUST BE PRESENTED WITH TANK BOTTOMS, SEDIMENT OIL OR MISCELLANEOUS HYDROCARBONS AT THE TREATING PLANT TO WHICH IT IS DELIVERED.

DISTRIBUTION BY OCD	
<input checked="" type="checkbox"/>	Santa Fe
<input type="checkbox"/>	File
<input type="checkbox"/>	Operator
<input type="checkbox"/>	Transporter (2)

District I  
1625 N. French Dr., Hobbs, NM 88240  
District II  
1301 W. Grand Avenue, Artesia, NM 88210  
District III  
1000 Rio Brazos Road, Aztec, NM 87410  
District IV  
1220 S. St. Francis Dr., Santa Fe, NM 87505

State of New Mexico  
Energy Minerals and Natural Resources

Oil Conservation Division  
1220 South St. Francis Dr.  
Santa Fe, NM 87505

Form C-117 A  
Revised March 17, 1999

Submit 5 Copies to  
Appropriate District Office

PERMIT NO. H-24856

**TANK CLEANING, SEDIMENT OIL REMOVAL, TRANSPORTATION OF MISCELLANEOUS HYDROCARBONS AND DISPOSAL PERMIT**

Operator or Owner DYNEGY MIDSTREAM SERVICES Address BOX 1689, LOVINGTON, NM 88260

Lease or Facility Name VADA PLANT Location SEC 26, T-10-S, R-33-E  
U.L. - Sec. - Twp. - Rge.

**OPERATION TO BE PERFORMED:**

☐ Tank Cleaning ☐ Sediment Oil Removal ☒ Transportation of Miscellaneous Hydrocarbons

Operator or Owner Representative authorizing work MIKEMERONEY

Date Work to be Performed 5-20-02

TANK CLEANING DATA Tank Number \_\_\_\_\_ Volume \_\_\_\_\_

Tank Type \_\_\_\_\_ Volume Below Load Line \_\_\_\_\_

**SEDIMENT OIL OR MISCELLANEOUS HYDROCARBON DATA**

Sediment Oil from: ☐ Pit ☐ Cellar ☐ Other

**MISCELLANEOUS OIL**

Tank Bottoms From: ☐ Pipeline Station ☐ Crude Terminal ☐ Refinery ☐ Other\*

Catchings From: ☐ Gasoline Plant ☐ Gathering Lines ☐ Salt Water Disposal System ☒ Other\*

☐ Pipeline Break Oil or Spill

\*Other (Explain) HAULED SLOP OIL FROM PLANT

**VOLUME AND DESTINATION:** Estimated Volume 360 Bbls. Field test volume of good oil 4% B&W Bbls.  
(Not required prior to Division approval)

Destination (Name and Location of treating plant or other facility) GANDY PLANT WM-1-025

SEC 11, T-10-S, R-35-E

**DESTRUCTION OF SEDIMENT OIL BY:** ☐ Burning ☐ Pit Disposal ☐ Use on Roads or firewalls ☐ Other

(Explain) \_\_\_\_\_

Location of Destruction \_\_\_\_\_

Justification of Destruction \_\_\_\_\_

**CERTIFICATION:** (APPLICATION MAY BE MADE BY EITHER OF THE FOLLOWING)

I hereby certify that the information above is true and complete to the best of my knowledge and belief.

Owner DYNEGY MIDSTREAM SERVICES

Transporter GANDY CORPORATION

By \_\_\_\_\_

Address BOX 827, TATUM, NM 88267

Title \_\_\_\_\_

Signature Marie Peterson

Date \_\_\_\_\_

Title BKKP Date 5-20-02

**OIL CONSERVATION DIVISION** VERBAL BY MARIE

Approved By Marie Peterson Title MARIE PETERSON  
GEOLOGICAL / PETROLEUM  
TECHNICIAN

Date MAY 22 2002

A COPY OF THIS FORM MUST BE ON LOCATION DURING TANK CLEANING, REMOVAL OF SEDIMENT OIL OR MISCELLANEOUS HYDROCARBONS, AND MUST BE PRESENTED WITH TANK BOTTOMS, SEDIMENT OIL OR MISCELLANEOUS HYDROCARBONS AT THE TREATING PLANT TO WHICH IT IS DELIVERED.

DISTRIBUTION BY OCD	
	Santa Fe
	File
	Operator
	Transporter (2)

District I  
1625 N. French Dr., Hobbs, NM 88240  
District II  
1301 W. Grand Avenue, Artesia, NM 88210  
District III  
1000 Rio Brazos Road, Aztec, NM 87410  
District IV  
1220 S. St. Francis Dr., Santa Fe, NM 87505

State of New Mexico  
Energy Minerals and Natural Resources

Oil Conservation Division  
1220 South St. Francis Dr.  
Santa Fe, NM 87505

Form C-117 A  
Revised March 17, 1999

Submit 5 Copies to  
Appropriate District Office

PERMIT NO. H-24855

**TANK CLEANING, SEDIMENT OIL REMOVAL, TRANSPORTATION OF MISCELLANEOUS HYDROCARBONS AND DISPOSAL PERMIT**

Operator or Owner DYNEGY MIDSTREAM SERVICES Address BOX 1689, LOVINGTON, NM 88260

Lease or Facility Name VADA PLANT Location SEC 26, T-10-S, R-33-E  
U.L. - Sec. - Twp. - Rge.

**OPERATION TO BE PERFORMED:**

☐ Tank Cleaning ☐ Sediment Oil Removal ☒ Transportation of Miscellaneous Hydrocarbons

Operator or Owner Representative authorizing work MIKE MERONEY

Date Work to be Performed 5-18-02

TANK CLEANING DATA Tank Number \_\_\_\_\_ Volume \_\_\_\_\_

Tank Type \_\_\_\_\_ Volume Below Load Line \_\_\_\_\_

**SEDIMENT OIL OR MISCELLANEOUS HYDROCARBON DATA**

Sediment Oil from: ☐ Pit ☐ Cellar ☐ Other

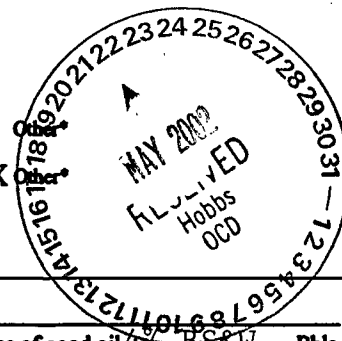
**MISCELLANEOUS OIL**

Tank Bottoms From: ☐ Pipeline Station ☐ Crude Terminal ☐ Refinery ☐ Other

Catchings From: ☐ Gasoline Plant ☐ Gathering Lines ☐ Salt Water Disposal System ☒ Other

☐ Pipeline Break Oil or Spill

\*Other (Explain) HAULED SLOP OIL FROM PLANT



**VOLUME AND DESTINATION:** Estimated Volume 360 Bbls. Field test volume of good oil 4% BS&W Bbls.  
(Not required prior to Division approval)

Destination (Name and Location of treating plant or other facility) GANDY PLANT WM-1-025

SEC 11, T-10-S, R-35-E

**DESTRUCTION OF SEDIMENT OIL BY:** ☐ Burning ☐ Pit Disposal ☐ Use on Roads or firewalls ☐ Other

(Explain) \_\_\_\_\_

Location of Destruction \_\_\_\_\_

Justification of Destruction \_\_\_\_\_

**CERTIFICATION: (APPLICATION MAY BE MADE BY EITHER OF THE FOLLOWING)**

I hereby certify that the information above is true and complete to the best of my knowledge and belief.

Owner DYNEGY MIDSTREAM SERVICES

Transporter GANDY CORPORATION

By \_\_\_\_\_

Address BOX 827, TATUM, NM 88267

Title \_\_\_\_\_

Signature Luc Mark

Date \_\_\_\_\_

Title BKBP Date 5-20-02

**OIL CONSERVATION DIVISION** VERBAL BY MARIE

Approved By Marie Peterson Title MARIE PETERSON  
GEOLOGICAL / PETROLEUM  
TECHNICIAN

Date MAY 22 2002

A COPY OF THIS FORM MUST BE ON LOCATION DURING TANK CLEANING, REMOVAL OF SEDIMENT OIL OR MISCELLANEOUS HYDROCARBONS, AND MUST BE PRESENTED WITH TANK BOTTOMS, SEDIMENT OIL OR MISCELLANEOUS HYDROCARBONS AT THE TREATING PLANT TO WHICH IT IS DELIVERED.

DISTRIBUTION BY OCD	
	Santa Fe
	File
	Operator
	Transporter (2)

District I  
1625 N. French Dr., Hobbs, NM 88240  
District II  
1301 W. Grand Avenue, Artesia, NM 88210  
District III  
1000 Rio Brazos Road, Aztec, NM 87410  
District IV  
1220 S. St. Francis Dr., Santa Fe, NM 87505

State of New Mexico  
Energy Minerals and Natural Resources

Oil Conservation Division  
1220 South St. Francis Dr.  
Santa Fe, NM 87505

Form C-117 A  
Revised March 17, 1999

Submit 5 Copies to  
Appropriate District Office

PERMIT NO. H-24852

**TANK CLEANING, SEDIMENT OIL REMOVAL, TRANSPORTATION OF MISCELLANEOUS HYDROCARBONS AND DISPOSAL PERMIT**

Operator or Owner DYNEGY MIDSTREAM SERVICES Address BOX 1689, LOVINGTON, NM 88260  
Lease or Facility Name 457 BOOSTER Location SEC 34, T-14-S, R-33-E  
U.L. - Sec. - Twp. - Rge.

**OPERATION TO BE PERFORMED:**

☐ Tank Cleaning ☐ Sediment Oil Removal ☒ Transportation of Miscellaneous Hydrocarbons

Operator or Owner Representative authorizing work DAVID BYRD

Date Work to be Performed 5-17-02

**TANK CLEANING DATA** Tank Number \_\_\_\_\_ Volume \_\_\_\_\_

Tank Type \_\_\_\_\_ Volume Below Load Line \_\_\_\_\_

**SEDIMENT OIL OR MISCELLANEOUS HYDROCARBON DATA**

Sediment Oil from: ☐ Pit ☐ Cellar ☐ Other

**MISCELLANEOUS OIL**

Tank Bottoms From: ☐ Pipeline Station ☐ Crude Terminal ☐ Refinery ☐ Other\*

Catchings From: ☐ Gasoline Plant ☐ Gathering Lines ☐ Salt Water Disposal System ☒ Other\*

☐ Pipeline Break Oil or Spill

\*Other (Explain) \_\_\_\_\_

**HAULED SLOP OIL FROM BOOSTER**

**VOLUME AND DESTINATION:** Estimated Volume 180 Bbls. Field test volume of good oil 2% BS&W Bbls.  
(Not required prior to Division approval)

Destination (Name and Location of treating plant or other facility) GANDY PLANT WM-1-025

SEC 11, T-10-S, R-35-E

**DESTRUCTION OF SEDIMENT OIL BY:** ☐ Burning ☐ Pit Disposal ☐ Use on Roads or firewalls ☐ Other

(Explain) \_\_\_\_\_

Location of Destruction \_\_\_\_\_

Justification of Destruction \_\_\_\_\_

**CERTIFICATION:** (APPLICATION MAY BE MADE BY EITHER OF THE FOLLOWING)

I hereby certify that the information above is true and complete to the best of my knowledge and belief.

Owner DYNEGY MIDSTREAM SERVICES

Transporter GANDY CORPORATION

By \_\_\_\_\_

Address BOX 827, TATUM, NM 88267

Title \_\_\_\_\_

Signature Luc Mark

Date \_\_\_\_\_

Title BKKP Date 5-15-02

**OIL CONSERVATION DIVISION** VERBAL BY MARIE

Approved By Marie Peterson Title MARIE PETERSON  
GEOLOGICAL / PETROLEUM  
TECHNICIAN

**MAY 20 2002**

DISTRIBUTION BY OCD	
	Santa Fe
	File
	Operator
	Transporter (2)

A COPY OF THIS FORM MUST BE ON LOCATION DURING TANK CLEANING, REMOVAL OF SEDIMENT OIL OR MISCELLANEOUS HYDROCARBONS, AND MUST BE PRESENTED WITH TANK BOTTOMS, SEDIMENT OIL OR MISCELLANEOUS HYDROCARBONS AT THE TREATING PLANT TO WHICH IT IS DELIVERED.

District I  
1625 N. French Dr., Hobbs, NM 88240  
District II  
1301 W. Grand Avenue, Artesia, NM 88210  
District III  
1000 Rio Brazos Road, Aztec, NM 87410  
District IV  
1220 S. St. Francis Dr., Santa Fe, NM 87505

State of New Mexico  
Energy Minerals and Natural Resources

Oil Conservation Division  
1220 South St. Francis Dr.  
Santa Fe, NM 87505

Form C-117 A  
Revised March 17, 1999

Submit 5 Copies to  
Appropriate District Office

PERMIT NO. H-24851

**TANK CLEANING, SEDIMENT OIL REMOVAL, TRANSPORTATION OF MISCELLANEOUS HYDROCARBONS AND DISPOSAL PERMIT**

Operator or Owner DYNEGY MIDSTREAM SERVICES Address BOX 1689, LOVINGTON, NM 88260  
Lease or Facility Name SAUNDERS PLANT Location SEC 34 T-14-S, R-33-E  
U.L. - Sec. - Twp. - Rge.

**OPERATION TO BE PERFORMED:**

☐ Tank Cleaning ☐ Sediment Oil Removal ☒ Transportation of Miscellaneous Hydrocarbons

Operator or Owner Representative authorizing work DAVID BYRD

Date Work to be Performed 5-17-02

**TANK CLEANING DATA**

Tank Number \_\_\_\_\_

Volume \_\_\_\_\_

Tank Type \_\_\_\_\_

Volume Below Load Line \_\_\_\_\_

**SEDIMENT OIL OR MISCELLANEOUS HYDROCARBON DATA**

Sediment Oil from: ☐ Pit ☐ Cellar ☐ Other

**MISCELLANEOUS OIL**

Tank Bottoms From: ☐ Pipeline Station ☐ Crude Terminal ☐ Refinery ☐ Other

Catchings From: ☐ Gasoline Plant ☐ Gathering Lines ☐ Salt Water Disposal System ☐ Other

☐ Pipeline Break Oil or Spill

\*Other (Explain) \_\_\_\_\_

**VOLUME AND DESTINATION:**

Estimated Volume 180 Bbls.

Field test volume of good oil 68 BS&W Bbls.  
(Not required prior to Division approval)

Destination (Name and Location of treating plant or other facility) GANDY PLANT WM-1-025

SEC 11, T-10-S, R-35-E

**DESTRUCTION OF SEDIMENT OIL BY:**

☐ Burning ☐ Pit Disposal ☐ Use on Roads or firewalls ☐ Other

(Explain) \_\_\_\_\_

Location of Destruction \_\_\_\_\_

Justification of Destruction \_\_\_\_\_

**CERTIFICATION: (APPLICATION MAY BE MADE BY EITHER OF THE FOLLOWING)**

I hereby certify that the information above is true and complete to the best of my knowledge and belief.

Owner DYNEGY MIDSTREAM SERVICES

Transporter GANDY CORPORATION

By \_\_\_\_\_

Address BOX 827, TATUM, NM 88267

Title \_\_\_\_\_

Signature Lucy M. Anderson

Date \_\_\_\_\_

Title BKKP

Date 5-17-02

**OIL CONSERVATION DIVISION**

VERBAL BY MARIE

MARIE PETERSON

Approved By Marie Peterson

Title GEOLOGICAL / PETROLEUM

TECHNICIAN

Date MAY 20 2002

A COPY OF THIS FORM MUST BE ON LOCATION DURING TANK CLEANING, REMOVAL OF SEDIMENT OIL OR MISCELLANEOUS HYDROCARBONS, AND MUST BE PRESENTED WITH TANK BOTTOMS, SEDIMENT OIL OR MISCELLANEOUS HYDROCARBONS AT THE TREATING PLANT TO WHICH IT IS DELIVERED.

DISTRIBUTION BY OCD	
	Santa Fe
	File
	Operator
	Transporter (2)

District I  
1625 N. French Dr., Hobbs, NM 88240  
District II  
1301 W. Grand Avenue, Artesia, NM 88210  
District III  
1000 Rio Brazos Road, Aztec, NM 87410  
District IV  
1220 S. St. Francis Dr., Santa Fe, NM 87505

State of New Mexico  
Energy Minerals and Natural Resources

Oil Conservation Division  
1220 South St. Francis Dr.  
Santa Fe, NM 87505

Form C-117 A  
Revised March 17, 1999

Submit 5 Copies to  
Appropriate District Office

PERMIT NO. H24845

**TANK CLEANING, SEDIMENT OIL REMOVAL, TRANSPORTATION OF MISCELLANEOUS HYDROCARBONS AND DISPOSAL PERMIT**

Operator or Owner DYNEGY MIDSTREAM SERVICES Address BOX 1689, LOVINGTON, NM 88260

Lease or Facility Name VADA PLANT Location SEC 26, T-10-S, R-33-E  
U.L. - Sec. - Twp. - Rge.

**OPERATION TO BE PERFORMED:**

☐ Tank Cleaning ☐ Sediment Oil Removal ☒ Transportation of Miscellaneous Hydrocarbons

Operator or Owner Representative authorizing work MIKE MAROONEY

Date Work to be Performed 5/16/02

**TANK CLEANING DATA** Tank Number \_\_\_\_\_ Volume \_\_\_\_\_

Tank Type \_\_\_\_\_ Volume Below Load Line \_\_\_\_\_

**SEDIMENT OIL OR MISCELLANEOUS HYDROCARBON DATA**

Sediment Oil from: ☐ Pit ☐ Cellar ☐ Other

**MISCELLANEOUS OIL**

Tank Bottoms From: ☐ Pipeline Station ☐ Crude Terminal ☐ Refinery ☐ Other\*

Catchings From: ☐ Gasoline Plant ☐ Gathering Lines ☐ Salt Water Disposal System ☒ Other\*

☐ Pipeline Break Oil or Spill

\*Other (Explain)

HAULED SLOP OIL FROM PLANT

**VOLUME AND DESTINATION:** Estimated Volume 540 Bbls. Field test volume of good oil 10% Bbls.  
(Not required prior to Division approval)

Destination (Name and Location of treating plant or other facility) GANDY PLANT WM-1-025

SEC 11, T-10-S, R-35-E

**DESTRUCTION OF SEDIMENT OIL BY:** ☐ Burning ☐ Pit Disposal ☐ Use on Roads or firewalls ☐ Other

(Explain) \_\_\_\_\_

Location of Destruction \_\_\_\_\_

Justification of Destruction \_\_\_\_\_

**CERTIFICATION: (APPLICATION MAY BE MADE BY EITHER OF THE FOLLOWING)**

I hereby certify that the information above is true and complete to the best of my knowledge and belief.

Owner DYNEGY MIDSTREAM SERVICES

Transporter GANDY CORPORATION

By \_\_\_\_\_

Address BOX 827, TATUM, NM 88267

Title \_\_\_\_\_

Signature Dary Cole

Date \_\_\_\_\_

Title BKKP Date 5/16/02

**OIL CONSERVATION DIVISION**

Approved By

Marie Peterson

Title

MARIE PETERSON  
GEOLOGICAL / PETROLEUM  
TECHNICIAN

Date

MAY 20 2002

A COPY OF THIS FORM MUST BE ON LOCATION DURING TANK CLEANING, REMOVAL OF SEDIMENT OIL OR MISCELLANEOUS HYDROCARBONS, AND MUST BE PRESENTED WITH TANK BOTTOMS, SEDIMENT OIL OR MISCELLANEOUS HYDROCARBONS AT THE TREATING PLANT TO WHICH IT IS DELIVERED.

DISTRIBUTION BY OCD	
	Santa Fe
	File
	Operator
	Transporter (2)



District I  
1625 N. French Dr., Hobbs, NM 88240  
District II  
1301 W. Grand Avenue, Artesia, NM 88210  
District III  
1000 Rio Brazos Road, Aztec, NM 87410  
District IV  
1220 S. St. Francis Dr., Santa Fe, NM 87505

State of New Mexico  
Energy Minerals and Natural Resources

Oil Conservation Division  
1220 South St. Francis Dr.  
Santa Fe, NM 87505

Form C-117 A  
Revised March 17, 1999

Submit 5 Copies to  
Appropriate District Office

PERMIT NO. H-24844

**TANK CLEANING, SEDIMENT OIL REMOVAL, TRANSPORTATION OF MISCELLANEOUS HYDROCARBONS AND DISPOSAL PERMIT**

Operator or Owner DYNEGY MIDSTREAM SERVICES Address BOX 1689, LOVINGTON, NM 88260  
Lease or Facility Name VADA PLANT Location SEC 26, T-10-S, R-33-E  
U.L. - Sec. - Twp. - Rge.

**OPERATION TO BE PERFORMED:**

☐ Tank Cleaning ☐ Sediment Oil Removal ☒ Transportation of Miscellaneous Hydrocarbons

Operator or Owner Representative authorizing work MIKE MERONEY

Date Work to be Performed 5-15-02

TANK CLEANING DATA Tank Number \_\_\_\_\_ Volume \_\_\_\_\_

Tank Type \_\_\_\_\_ Volume Below Load Line \_\_\_\_\_

**SEDIMENT OIL OR MISCELLANEOUS HYDROCARBON DATA**

Sediment Oil from: ☐ Pit ☐ Cellar ☐ Other

**MISCELLANEOUS OIL**

Tank Bottoms From: ☐ Pipeline Station ☐ Crude Terminal ☐ Refinery ☐ Other\*

Catchings From: ☐ Gasoline Plant ☐ Gathering Lines ☐ Salt Water Disposal System ☒ Other\*

☐ Pipeline Break Oil or Spill

\*Other (Explain) \_\_\_\_\_

HAULED SLOP OIL FROM PLANT

**VOLUME AND DESTINATION:** Estimated Volume 180 Bbls. Field test volume of good oil 49% B&W Bbls.  
(Not required prior to Division approval)

Destination (Name and Location of treating plant or other facility) GANDY PLANT WM-1-025

SEC 11, T-10-S, R-35-E

**DESTRUCTION OF SEDIMENT OIL BY:** ☐ Burning ☐ Pit Disposal ☐ Use on Roads or firewalls ☐ Other

(Explain) \_\_\_\_\_

Location of Destruction \_\_\_\_\_

Justification of Destruction \_\_\_\_\_

**CERTIFICATION:** (APPLICATION MAY BE MADE BY EITHER OF THE FOLLOWING)

I hereby certify that the information above is true and complete to the best of my knowledge and belief.

Owner DYNEGY MIDSTREAM SERVICES

Transporter GANDY CORPORATION

By \_\_\_\_\_

Address BOX 827, TATUM, NM 88267

Title \_\_\_\_\_

Signature Marie Peterson

Date \_\_\_\_\_

Title BKKP Date 5-15-02

**OIL CONSERVATION DIVISION** VERBAL BY MARIE

Approved By Marie Peterson Title MARIE PETERSON

GEOLOGICAL / PETROLEUM  
TECHNICIAN

Date MAY 20 2002

A COPY OF THIS FORM MUST BE ON LOCATION DURING TANK CLEANING, REMOVAL OF SEDIMENT OIL OR MISCELLANEOUS HYDROCARBONS, AND MUST BE PRESENTED WITH TANK BOTTOMS, SEDIMENT OIL OR MISCELLANEOUS HYDROCARBONS AT THE TREATING PLANT TO WHICH IT IS DELIVERED.

DISTRIBUTION BY OCD	
	Santa Fe
	File
	Operator
	Transporter (2)

District I  
1625 N. French Dr., Hobbs, NM 88240  
District II  
1301 W. Grand Avenue, Artesia, NM 88210  
District III  
1000 Rio Brazos Road, Aztec, NM 87410  
District IV  
1220 S. St. Francis Dr., Santa Fe, NM 87505

State of New Mexico  
Energy Minerals and Natural Resources

Oil Conservation Division  
1220 South St. Francis Dr.  
Santa Fe, NM 87505

Form C-117 A  
Revised March 17, 1999

Submit 5 Copies to  
Appropriate District Office

PERMIT NO. 4-24842

**TANK CLEANING, SEDIMENT OIL REMOVAL, TRANSPORTATION OF MISCELLANEOUS HYDROCARBONS AND DISPOSAL PERMIT**

Operator or Owner DYNEGY MIDSTREAM SERVICES Address BOX 1689, LOVINGTON, NM 88260  
Lease or Facility Name TOWNSEND BOOSTER Location SEC 9, T-16-S, R-35-E  
U.L. - Sec. - Twp. - Rge.

**OPERATION TO BE PERFORMED:**

☐ Tank Cleaning ☐ Sediment Oil Removal ☒ Transportation of Miscellaneous Hydrocarbons

Operator or Owner Representative authorizing work EDDIE LITTLE

Date Work to be Performed 5-14-02

**TANK CLEANING DATA** Tank Number \_\_\_\_\_ Volume \_\_\_\_\_

Tank Type \_\_\_\_\_ Volume Below Load Line \_\_\_\_\_

**SEDIMENT OIL OR MISCELLANEOUS HYDROCARBON DATA**

Sediment Oil from: ☐ Pit ☐ Cellar ☐ Other

**MISCELLANEOUS OIL**

Tank Bottoms From: ☐ Pipeline Station ☐ Crude Terminal ☐ Refinery ☐ Other\*

Catchings From: ☐ Gasoline Plant ☐ Gathering Lines ☐ Salt Water Disposal System ☒ Other\*

☐ Pipeline Break Oil or Spill

\*Other (Explain) HAULED SLOP OIL FROM BOOSTER

**VOLUME AND DESTINATION:** Estimated Volume 140 Bbls. Field test volume of good oil 6% BS&W Bbls.  
(Not required prior to Division approval)

Destination (Name and Location of treating plant or other facility) GANDY PLANT WM-1-025

SEC 11, T-10-S, R-35-E

**DESTRUCTION OF SEDIMENT OIL BY:** ☐ Burning ☐ Pit Disposal ☐ Use on Roads or firewalls ☐ Other

(Explain) \_\_\_\_\_

Location of Destruction \_\_\_\_\_

Justification of Destruction \_\_\_\_\_

**CERTIFICATION: (APPLICATION MAY BE MADE BY EITHER OF THE FOLLOWING)**

I hereby certify that the information above is true and complete to the best of my knowledge and belief.

Owner DYNEGY MIDSTREAM SERVICES

Transporter GANDY CORPORATION

By \_\_\_\_\_

Address BOX 827, TATUM, NM 88267

Title \_\_\_\_\_

Signature Marie Peterson

Date \_\_\_\_\_

Title BKKP

**OIL CONSERVATION DIVISION** VERBAL BY MARIE

Approved By Marie Peterson Title GEOLOGICAL / PETROLEUM  
TECHNICIAN

Date

A COPY OF THIS FORM MUST BE ON LOCATION DURING TANK CLEANING, REMOVAL OF SEDIMENT OIL OR MISCELLANEOUS HYDROCARBONS, AND MUST BE PRESENTED WITH TANK BOTTOMS, SEDIMENT OIL OR MISCELLANEOUS HYDROCARBONS AT THE TREATING PLANT TO WHICH IT IS DELIVERED.

DISTRIBUTION BY OCD	
<input checked="" type="checkbox"/>	Santa Fe
<input type="checkbox"/>	File
<input type="checkbox"/>	Operator
<input type="checkbox"/>	Transporter (2)

District I  
1625 N. French Dr., Hobbs, NM 88240  
District II  
1301 W. Grand Avenue, Artesia, NM 88210  
District III  
1000 Rio Brazos Road, Aztec, NM 87410  
District IV  
1220 S. St. Francis Dr., Santa Fe, NM 87505

State of New Mexico  
Energy Minerals and Natural Resources

Oil Conservation Division  
1220 South St. Francis Dr.  
Santa Fe, NM 87505

Form C-117 A  
Revised March 17, 1999

Submit 5 Copies to  
Appropriate District Office

PERMIT NO. H-24841

**TANK CLEANING, SEDIMENT OIL REMOVAL, TRANSPORTATION OF MISCELLANEOUS HYDROCARBONS AND DISPOSAL PERMIT**

Operator or Owner DYNEGY MIDSTREAM SERVICES Address BOX 1689, LOVINGTON, NM 88260

Lease or Facility Name VADA PLANT Location SEC 26, T-10-S, R-33-E  
U.L. - Sec. - Twp. - Rge.

**OPERATION TO BE PERFORMED:**

☐ Tank Cleaning ☐ Sediment Oil Removal ☒ Transportation of Miscellaneous Hydrocarbons

Operator or Owner Representative authorizing work BOB SINGLETON

Date Work to be Performed 5-13-02

**TANK CLEANING DATA** Tank Number \_\_\_\_\_ Volume \_\_\_\_\_

Tank Type \_\_\_\_\_ Volume Below Load Line \_\_\_\_\_

**SEDIMENT OIL OR MISCELLANEOUS HYDROCARBON DATA**

Sediment Oil from: ☐ Pit ☐ Cellar ☐ Other

**MISCELLANEOUS OIL**

Tank Bottoms From: ☐ Pipeline Station ☐ Crude Terminal ☐ Refinery ☐ Other\*

Catchings From: ☐ Gasoline Plant ☐ Gathering Lines ☐ Salt Water Disposal System ☒ Other\*

☐ Pipeline Break Oil or Spill

\*Other (Explain)

HAULED SLOP OIL FROM PLANT

**VOLUME AND DESTINATION:** Estimated Volume 180 Bbls. Field test volume of good oil 4% BS&W Bbls.  
(Not required prior to Division approval)

Destination (Name and Location of treating plant or other facility) GANDY PLANT WM-1-025

SEC 11, T-10-S, R-35-E

**DESTRUCTION OF SEDIMENT OIL BY:** ☐ Burning ☐ Pit Disposal ☐ Use on Roads or firewalls ☐ Other

(Explain) \_\_\_\_\_

Location of Destruction \_\_\_\_\_

Justification of Destruction \_\_\_\_\_

**CERTIFICATION:** (APPLICATION MAY BE MADE BY EITHER OF THE FOLLOWING)

I hereby certify that the information above is true and complete to the best of my knowledge and belief.

Owner DYNEGY MIDSTREAM SERVICES

Transporter GANDY CORPORATION

By \_\_\_\_\_

Address BOX 827, TATUM, NM 88267

Title \_\_\_\_\_

Signature [Signature]

Date \_\_\_\_\_

Title BKKP Date 5-14-02

**OIL CONSERVATION DIVISION**

VERBAL BY MARIE

Approved By

Marie Peterson

Title

MARIE PETERSON  
GEOLOGICAL / PETROLEUM  
TECHNICIAN

Date

MAY 15 2002

A COPY OF THIS FORM MUST BE ON LOCATION DURING TANK CLEANING, REMOVAL OF SEDIMENT OIL OR MISCELLANEOUS HYDROCARBONS, AND MUST BE PRESENTED WITH TANK BOTTOMS, SEDIMENT OIL OR MISCELLANEOUS HYDROCARBONS AT THE TREATING PLANT TO WHICH IT IS DELIVERED.

DISTRIBUTION BY OCD	
<input checked="" type="checkbox"/>	Santa Fe
<input type="checkbox"/>	File
<input type="checkbox"/>	Operator
<input type="checkbox"/>	Transporter (2)

District I  
1625 N. French Dr., Hobbs, NM 88240  
District II  
1301 W. Grand Avenue, Artesia, NM 88210  
District III  
1000 Rio Brazos Road, Aztec, NM 87410  
District IV  
1220 S. St. Francis Dr., Santa Fe, NM 87505

State of New Mexico  
Energy Minerals and Natural Resources

Oil Conservation Division  
1220 South St. Francis Dr.  
Santa Fe, NM 87505

Form C-117 A  
Revised March 17, 1999

Submit 5 Copies to  
Appropriate District Office

PERMIT NO. H-24837

**TANK CLEANING, SEDIMENT OIL REMOVAL, TRANSPORTATION OF MISCELLANEOUS HYDROCARBONS AND DISPOSAL PERMIT**

Operator or Owner DYNEGY MIDSTREAM SERVICES Address BOX 1689, LOVINGTON, NM 88260  
Lease or Facility Name SAUNDERS PLANT Location SEC 34 T-14-S, R-33-E  
U.L. - Sec. - Twp. - Rge.

**OPERATION TO BE PERFORMED:**

☐ Tank Cleaning ☐ Sediment Oil Removal ☒ Transportation of Miscellaneous Hydrocarbons

Operator or Owner Representative authorizing work DAVID BYRD

Date Work to be Performed 5-10-02

**TANK CLEANING DATA**

Tank Number \_\_\_\_\_

Volume \_\_\_\_\_

Tank Type \_\_\_\_\_

Volume Below Load Line \_\_\_\_\_

**SEDIMENT OIL OR MISCELLANEOUS HYDROCARBON DATA**

Sediment Oil from: ☐ Pit ☐ Cellar ☐ Other

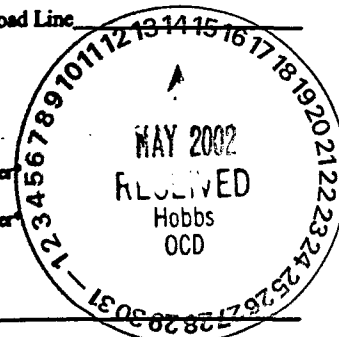
**MISCELLANEOUS OIL**

Tank Bottoms From: ☐ Pipeline Station ☐ Crude Terminal ☐ Refinery ☐ Other

Catchings From: ☐ Gasoline Plant ☐ Gathering Lines ☐ Salt Water Disposal System ☐ Other

☐ Pipeline Break Oil or Spill

\*Other (Explain) HAULED SLOP OIL FROM PLANT



**VOLUME AND DESTINATION:**

Estimated Volume 360 Bbls.

Field test volume of good oil 12% BS&W Bbls.  
(Not required prior to Division approval)

Destination (Name and Location of treating plant or other facility) GANDY PLANT WM-1-025

SEC 11, T-10-S, R-35-E

**DESTRUCTION OF SEDIMENT OIL BY:**

☐ Burning ☐ Pit Disposal ☐ Use on Roads or firewalls ☐ Other

(Explain) \_\_\_\_\_

Location of Destruction \_\_\_\_\_

Justification of Destruction \_\_\_\_\_

**CERTIFICATION: (APPLICATION MAY BE MADE BY EITHER OF THE FOLLOWING)**

I hereby certify that the information above is true and complete to the best of my knowledge and belief.

Owner DYNEGY MIDSTREAM SERVICES

Transporter GANDY CORPORATION

By \_\_\_\_\_

Address BOX 827, TATUM, NM 88267

Title \_\_\_\_\_

Signature [Signature]

Date \_\_\_\_\_

Title BKKP

Date 5-10-02

**OIL CONSERVATION DIVISION**

VERBAL BY MARIE

MARIE PETERSON

Approved By Marie Peterson

Title

GEOLOGICAL / PETROLEUM  
TECHNICIAN

Date

**MAY 14 2002**

A COPY OF THIS FORM MUST BE ON LOCATION DURING TANK CLEANING, REMOVAL OF SEDIMENT OIL OR MISCELLANEOUS HYDROCARBONS, AND MUST BE PRESENTED WITH TANK BOTTOMS, SEDIMENT OIL OR MISCELLANEOUS HYDROCARBONS AT THE TREATING PLANT TO WHICH IT IS DELIVERED.

DISTRIBUTION BY OCD	
<input checked="" type="checkbox"/>	Santa Fe
<input type="checkbox"/>	File
<input type="checkbox"/>	Operator
<input type="checkbox"/>	Transporter (2)

District I  
1625 N. French Dr., Hobbs, NM 88240  
District II  
1301 W. Grand Avenue, Artesia, NM 88210  
District III  
1000 Rio Brazos Road, Aztec, NM 87410  
District IV  
1220 S. St. Francis Dr., Santa Fe, NM 87505

State of New Mexico  
Energy Minerals and Natural Resources

Oil Conservation Division  
1220 South St. Francis Dr.  
Santa Fe, NM 87505

Form C-117 A  
Revised March 17, 1999

Submit 5 Copies to  
Appropriate District Office

PERMIT NO. H-24831

**TANK CLEANING, SEDIMENT OIL REMOVAL, TRANSPORTATION OF MISCELLANEOUS HYDROCARBONS AND DISPOSAL PERMIT**

Operator or Owner DYNEGY MIDSTREAM SERVICES Address BOX 1689, LOVINGTON, NM 88260  
Lease or Facility Name DEAN BOOSTER Location SEC 13, T-15-S, R-36-E  
U.L. - Sec. - Twp. - Rge.

**OPERATION TO BE PERFORMED:**

☐ Tank Cleaning ☐ Sediment Oil Removal ☒ Transportation of Miscellaneous Hydrocarbons

Operator or Owner Representative authorizing work TOMAS ESPINOZA

Date Work to be Performed 5-09-02

**TANK CLEANING DATA**

Tank Number \_\_\_\_\_

Volume \_\_\_\_\_

Tank Type \_\_\_\_\_

Volume Below Load Line \_\_\_\_\_

**SEDIMENT OIL OR MISCELLANEOUS HYDROCARBON DATA**

Sediment Oil from: ☐ Pit ☐ Cellar ☐ Other

**MISCELLANEOUS OIL**


Tank Bottoms From: ☐ Pipeline Station ☐ Crude Terminal ☐ Refinery

Catchings From: ☐ Gasoline Plant ☐ Gathering Lines ☐ Salt Water Disposal System

☐ Pipeline Break Oil or Spill

\*Other (Explain) \_\_\_\_\_

HAULED SLOP OIL FROM BOOSTER



**VOLUME AND DESTINATION:**

Estimated Volume 180 Bbls.

Field test volume of good oil 6% BS&W Bbls.  
(Not required prior to Division approval)

Destination (Name and Location of treating plant or other facility) GANDY PLANT WM-1-025

SEC 11, T-10-S, R-35-E

**DESTRUCTION OF SEDIMENT OIL BY:**

☐ Burning ☐ Pit Disposal ☐ Use on Roads or firewalls ☐ Other

(Explain) \_\_\_\_\_

Location of Destruction \_\_\_\_\_

Justification of Destruction \_\_\_\_\_

**CERTIFICATION: (APPLICATION MAY BE MADE BY EITHER OF THE FOLLOWING)**

I hereby certify that the information above is true and complete to the best of my knowledge and belief.

Owner DYNEGY MIDSTREAM SERVICES

Transporter GANDY CORPORATION

By \_\_\_\_\_

Address BOX 827, TATUM, NM 88267

Title \_\_\_\_\_

Signature [Signature]

Date \_\_\_\_\_

Title BKKP Date 5-10-02

**OIL CONSERVATION DIVISION VERBAL BY MARIE**

Approved By Marie Peterson Title MARIE PETERSON  
GEOLOGICAL / PETROLEUM  
TECHNICIAN

Date \_\_\_\_\_

**MAY 14 2002**

A COPY OF THIS FORM MUST BE ON LOCATION DURING TANK CLEANING, REMOVAL OF SEDIMENT OIL OR MISCELLANEOUS HYDROCARBONS, AND MUST BE PRESENTED WITH TANK BOTTOMS, SEDIMENT OIL OR MISCELLANEOUS HYDROCARBONS AT THE TREATING PLANT TO WHICH IT IS DELIVERED.

DISTRIBUTION BY OCD	
<input checked="" type="checkbox"/>	Santa Fe
<input type="checkbox"/>	File
<input type="checkbox"/>	Operator
<input type="checkbox"/>	Transporter (2)

District I  
1625 N. French Dr., Hobbs, NM 88240  
District II  
1301 W. Grand Avenue, Artesia, NM 88210  
District III  
1000 Rio Brazos Road, Aztec, NM 87410  
District IV  
1220 S. St. Francis Dr., Santa Fe, NM 87505

State of New Mexico  
Energy Minerals and Natural Resources

Oil Conservation Division  
1220 South St. Francis Dr.  
Santa Fe, NM 87505

Form C-117 A  
Revised March 17, 1999

Submit 5 Copies to  
Appropriate District Office

PERMIT NO. H24830

**TANK CLEANING, SEDIMENT OIL REMOVAL, TRANSPORTATION OF MISCELLANEOUS HYDROCARBONS AND DISPOSAL PERMIT**

Operator or Owner DYNEGY MIDSTREAM SERVICES Address BOX 1689, LOVINGTON, NM 88260

Lease or Facility Name VADA PLANT Location SEC 26, T-10-S, R-33-E  
U.L. - Sec. - Twp. - Rge.

**OPERATION TO BE PERFORMED:**

☐ Tank Cleaning ☐ Sediment Oil Removal ☒ Transportation of Miscellaneous Hydrocarbons

Operator or Owner Representative authorizing work BOB SINGLETON

Date Work to be Performed 5/9/02

**TANK CLEANING DATA**

Tank Number \_\_\_\_\_

Volume \_\_\_\_\_

Tank Type \_\_\_\_\_

Volume Below Load Line \_\_\_\_\_

**SEDIMENT OIL OR MISCELLANEOUS HYDROCARBON DATA**

Sediment Oil from: ☐ Pit ☐ Cellar ☐ Other

**MISCELLANEOUS OIL**

Tank Bottoms From: ☐ Pipeline Station ☐ Crude Terminal ☐ Refinery ☐ Other\*

Catchings From: ☐ Gasoline Plant ☐ Gathering Lines ☐ Salt Water Disposal System ☒ Other\*

☐ Pipeline Break Oil or Spill

\*Other (Explain) \_\_\_\_\_

HAULED SLOP OIL FROM PLANT

**VOLUME AND DESTINATION:**

Estimated Volume 360 Bbls.

Field test volume of good oil 6% Bbls.  
(Not required prior to Division approval)

Destination (Name and Location of treating plant or other facility) GANDY PLANT WM-1-025

SEC 11, T-10-S, R-35-E

**DESTRUCTION OF SEDIMENT OIL BY:**

☐ Burning ☐ Pit Disposal ☐ Use on Roads or firewalls ☐ Other

(Explain) \_\_\_\_\_

Location of Destruction \_\_\_\_\_

Justification of Destruction \_\_\_\_\_

**CERTIFICATION:** (APPLICATION MAY BE MADE BY EITHER OF THE FOLLOWING)

I hereby certify that the information above is true and complete to the best of my knowledge and belief.

Owner DYNEGY MIDSTREAM SERVICES

Transporter GANDY CORPORATION

By \_\_\_\_\_

Address BOX 827, TATUM, NM 88267

Title \_\_\_\_\_

Signature \_\_\_\_\_

Date \_\_\_\_\_

Title BKKP

Date 5/9/02

**OIL CONSERVATION DIVISION**

Approved By \_\_\_\_\_

Title \_\_\_\_\_


MARIE PETERSON  
GEOLOGICAL / PETROLEUM  
TECHNICIAN

Date \_\_\_\_\_

**MAY 10 2002**

A COPY OF THIS FORM MUST BE ON LOCATION DURING TANK CLEANING, REMOVAL OF SEDIMENT OIL OR MISCELLANEOUS HYDROCARBONS, AND MUST BE PRESENTED WITH TANK BOTTOMS, SEDIMENT OIL OR MISCELLANEOUS HYDROCARBONS AT THE TREATING PLANT TO WHICH IT IS DELIVERED.

DISTRIBUTION BY OCD	
<input checked="" type="checkbox"/>	Santa Fe
<input type="checkbox"/>	File
<input type="checkbox"/>	Operator
<input type="checkbox"/>	Transporter (2)



District I  
1625 N. French Dr., Hobbs, NM 88240  
District II  
1301 W. Grand Avenue, Artesia, NM 88210  
District III  
1000 Rio Brazos Road, Aztec, NM 87410  
District IV  
1220 S. St. Francis Dr., Santa Fe, NM 87505

State of New Mexico  
Energy Minerals and Natural Resources

Oil Conservation Division  
1220 South St. Francis Dr.  
Santa Fe, NM 87505

Form C-117 A  
Revised March 17, 1999

Submit 5 Copies to  
Appropriate District Office

PERMIT NO. H24827

**TANK CLEANING, SEDIMENT OIL REMOVAL, TRANSPORTATION OF MISCELLANEOUS HYDROCARBONS AND DISPOSAL PERMIT**

Operator or Owner DYNEGY MIDSTREAM SERVICES Address BOX 1689, LOVINGTON, NM 88260  
Lease or Facility Name SAUNDERS PLANT Location SEC 34 T-14-S, R-33-E  
U.L. - Sec. - Twp. - Rge.

**OPERATION TO BE PERFORMED:**

☐ Tank Cleaning ☐ Sediment Oil Removal ☐ Transportation of Miscellaneous Hydrocarbons

Operator or Owner Representative authorizing work GORDON ALSTATT

Date Work to be Performed 5/08/02

**TANK CLEANING DATA**

Tank Number \_\_\_\_\_

Volume \_\_\_\_\_

Tank Type \_\_\_\_\_

Volume Below Load Line \_\_\_\_\_

**SEDIMENT OIL OR MISCELLANEOUS HYDROCARBON DATA**

Sediment Oil from: ☐ Pit ☐ Cellar ☐ Other

**MISCELLANEOUS OIL**

Tank Bottoms From: ☐ Pipeline Station ☐ Crude Terminal ☐ Refinery ☐ Other\*

Catchings From: ☐ Gasoline Plant ☐ Gathering Lines ☐ Salt Water Disposal System ☐ Other\*

☐ Pipeline Break Oil or Spill

\*Other (Explain) \_\_\_\_\_

**VOLUME AND DESTINATION:**

Estimated Volume 350 Bbls.

Field test volume of good oil 10% bsw Bbls.  
(Not required prior to Division approval)

Destination (Name and Location of treating plant or other facility) GANDY PLANT WM-1-025

SEC 11, T-10-S, R-35-E

**DESTRUCTION OF SEDIMENT OIL BY:**

☐ Burning ☐ Pit Disposal ☐ Use on Roads or firewalls ☐ Other

(Explain) \_\_\_\_\_

Location of Destruction \_\_\_\_\_

Justification of Destruction \_\_\_\_\_

**CERTIFICATION: (APPLICATION MAY BE MADE BY EITHER OF THE FOLLOWING)**

I hereby certify that the information above is true and complete to the best of my knowledge and belief.

Owner DYNEGY MIDSTREAM SERVICES

Transporter GANDY CORPORATION

By \_\_\_\_\_

Address BOX 827, TATUM, NM 88267

Title \_\_\_\_\_

Signature \_\_\_\_\_

Date \_\_\_\_\_

Title BKKP

Date 5/8/02

**OIL CONSERVATION DIVISION**

Approved By \_\_\_\_\_

Marie Peterson Title GEOLOGICAL / PETROLEUM  
TECHNICIAN


Date \_\_\_\_\_

A COPY OF THIS FORM MUST BE ON LOCATION DURING TANK CLEANING, REMOVAL OF SEDIMENT OIL OR MISCELLANEOUS HYDROCARBONS, AND MUST BE PRESENTED WITH TANK BOTTOMS, SEDIMENT OIL OR MISCELLANEOUS HYDROCARBONS AT THE TREATING PLANT TO WHICH IT IS DELIVERED.

**MAY 10 2002**

DISTRIBUTION BY OCD	
<input checked="" type="checkbox"/>	Santa Fe
<input type="checkbox"/>	File
<input type="checkbox"/>	Operator
<input type="checkbox"/>	Transporter (2)





District I  
1625 N. French Dr., Hobbs, NM 88240  
District II  
1301 W. Grand Avenue, Artesia, NM 88210  
District III  
1000 Rio Brazos Road, Aztec, NM 87410  
District IV  
1220 S. St. Francis Dr., Santa Fe, NM 87505

State of New Mexico  
Energy Minerals and Natural Resources

Oil Conservation Division  
1220 South St. Francis Dr.  
Santa Fe, NM 87505

Form C-117 A  
Revised March 17, 1999

Submit 5 Copies to  
Appropriate District Office

PERMIT NO. H24824

**TANK CLEANING, SEDIMENT OIL REMOVAL, TRANSPORTATION OF MISCELLANEOUS HYDROCARBONS AND DISPOSAL PERMIT**

Operator or Owner DYNEGY MIDSTREAM SERVICES Address BOX 1689, LOVINGTON, NM 88260  
Lease or Facility Name SAUNDERS PLANT Location SEC 34 T-14-S, R-33-E  
U.L. - Sec. - Twp. - Rge.

**OPERATION TO BE PERFORMED:**

☐ Tank Cleaning ☐ Sediment Oil Removal ☐ Transportation of Miscellaneous Hydrocarbons

Operator or Owner Representative authorizing work GORDON ALSTATT

Date Work to be Performed 5/7/02

**TANK CLEANING DATA**

Tank Number \_\_\_\_\_

Volume \_\_\_\_\_

Tank Type \_\_\_\_\_

Volume Below Load Line \_\_\_\_\_

**SEDIMENT OIL OR MISCELLANEOUS HYDROCARBON DATA**

Sediment Oil from: ☐ Pit ☐ Cellar ☐ Other


**MISCELLANEOUS OIL**

Tank Bottoms From: ☐ Pipeline Station ☐ Crude Terminal ☐ Refinery ☐ Other\*

Catchings From: ☐ Gasoline Plant ☐ Gathering Lines ☐ Salt Water Disposal System ☐ Other\*

☐ Pipeline Break Oil or Spill

\*Other (Explain) \_\_\_\_\_



**VOLUME AND DESTINATION:** Estimated Volume 170 Bbls. Field test volume of good oil 10% bsw Bbls.  
(Not required prior to Division approval)

Destination (Name and Location of treating plant or other facility) GANDY PLANT WM-1-025

SEC 11, T-10-S, R-35-E

**DESTRUCTION OF SEDIMENT OIL BY:** ☐ Burning ☐ Pit Disposal ☐ Use on Roads or firewalls ☐ Other

(Explain) \_\_\_\_\_

Location of Destruction \_\_\_\_\_

Justification of Destruction \_\_\_\_\_

**CERTIFICATION: (APPLICATION MAY BE MADE BY EITHER OF THE FOLLOWING)**

I hereby certify that the information above is true and complete to the best of my knowledge and belief.

Owner DYNEGY MIDSTREAM SERVICES

Transporter GANDY CORPORATION

By \_\_\_\_\_

Address BOX 827, TATUM, NM 88267

Title \_\_\_\_\_

Signature \_\_\_\_\_

Date \_\_\_\_\_

Title BKKP

Date 5/07/02

**OIL CONSERVATION DIVISION**

Approved By Marie Peterson

Title

MARIE PETERSON  
GEOLOGICAL / PETROLEUM  
TECHNICIAN

Date

**MAY 10 2002**

A COPY OF THIS FORM MUST BE ON LOCATION DURING TANK CLEANING, REMOVAL OF SEDIMENT OIL OR MISCELLANEOUS HYDROCARBONS, AND MUST BE PRESENTED WITH TANK BOTTOMS, SEDIMENT OIL OR MISCELLANEOUS HYDROCARBONS AT THE TREATING PLANT TO WHICH IT IS DELIVERED.

DISTRIBUTION BY OCD	
<input checked="" type="checkbox"/>	Santa Fe
<input type="checkbox"/>	File
<input type="checkbox"/>	Operator
<input type="checkbox"/>	Transporter (2)

District I  
1625 N. French Dr., Hobbs, NM 88240  
District II  
1301 W. Grand Avenue, Artesia, NM 88210  
District III  
1000 Rio Brazos Road, Aztec, NM 87410  
District IV  
1220 S. St. Francis Dr., Santa Fe, NM 87505

State of New Mexico  
Energy Minerals and Natural Resources

Oil Conservation Division  
1220 South St. Francis Dr.  
Santa Fe, NM 87505

Form C-117 A  
Revised March 17, 1999

Submit 5 Copies to  
Appropriate District Office

PERMIT NO. H24823

**TANK CLEANING, SEDIMENT OIL REMOVAL, TRANSPORTATION OF MISCELLANEOUS HYDROCARBONS AND DISPOSAL PERMIT**

Operator or Owner DYNEGY MIDSTREAM SERVICES Address BOX 1689, LOVINGTON, NM 88260

Lease or Facility Name VADA PLANT Location SEC 26, T-10-S, R-33-E  
U.L. - Sec. - Twp. - Rge.

**OPERATION TO BE PERFORMED:**

☐ Tank Cleaning ☐ Sediment Oil Removal ☒ Transportation of Miscellaneous Hydrocarbons

Operator or Owner Representative authorizing work BOB SINGLETON

Date Work to be Performed 5-7-02

**TANK CLEANING DATA**

Tank Number \_\_\_\_\_

Volume \_\_\_\_\_

Tank Type \_\_\_\_\_

Volume Below Load Line \_\_\_\_\_

**SEDIMENT OIL OR MISCELLANEOUS HYDROCARBON DATA**

Sediment Oil from: ☐ Pit ☐ Cellar ☐ Other

**MISCELLANEOUS OIL**

Tank Bottoms From: ☐ Pipeline Station ☐ Crude Terminal ☐ Refinery ☐ Other\*

Catchings From: ☐ Gasoline Plant ☐ Gathering Lines ☐ Salt Water Disposal System ☒ Other\*

☐ Pipeline Break Oil or Spill

\*Other (Explain) \_\_\_\_\_

HAULED SLOP OIL FROM PLANT

**VOLUME AND DESTINATION:**

Estimated Volume 128 Bbls.

Field test volume of good oil 6% bsw Bbls.  
(Not required prior to Division approval)

Destination (Name and Location of treating plant or other facility) GANDY PLANT WM-1-025

SEC 11, T-10-S, R-35-E

**DESTRUCTION OF SEDIMENT OIL BY:**

☐ Burning ☐ Pit Disposal ☐ Use on Roads or firewalls ☐ Other

(Explain) \_\_\_\_\_

Location of Destruction \_\_\_\_\_

Justification of Destruction \_\_\_\_\_

**CERTIFICATION: (APPLICATION MAY BE MADE BY EITHER OF THE FOLLOWING)**

I hereby certify that the information above is true and complete to the best of my knowledge and belief.

Owner DYNEGY MIDSTREAM SERVICES

Transporter GANDY CORPORATION

By \_\_\_\_\_

Address BOX 827, TATUM, NM 88267

Title \_\_\_\_\_

Signature [Signature]

Date \_\_\_\_\_

Title BKKP Date 5/7/02

**OIL CONSERVATION DIVISION**

Approved By

Marie Peterson

Title

MARIE PETERSON  
GEOLOGICAL / PETROLEUM  
TECHNICIAN

Date

MAY 10 2002

A COPY OF THIS FORM MUST BE ON LOCATION DURING TANK CLEANING, REMOVAL OF SEDIMENT OIL OR MISCELLANEOUS HYDROCARBONS, AND MUST BE PRESENTED WITH TANK BOTTOMS, SEDIMENT OIL OR MISCELLANEOUS HYDROCARBONS AT THE TREATING PLANT TO WHICH IT IS DELIVERED.

DISTRIBUTION BY OCD	
<input checked="" type="checkbox"/>	Santa Fe
<input type="checkbox"/>	File
<input type="checkbox"/>	Operator
<input type="checkbox"/>	Transporter (2)

District I  
1625 N. French Dr., Hobbs, NM 88240  
District II  
1301 W. Grand Avenue, Artesia, NM 88210  
District III  
1000 Rio Brazos Road, Aztec, NM 87410  
District IV  
1220 S. St. Francis Dr., Santa Fe, NM 87505

State of New Mexico  
Energy Minerals and Natural Resources

Oil Conservation Division  
1220 South St. Francis Dr.  
Santa Fe, NM 87505

Form C-117 A  
Revised March 17, 1999

Submit 5 Copies to  
Appropriate District Office

PERMIT NO. H24819

**TANK CLEANING, SEDIMENT OIL REMOVAL, TRANSPORTATION OF MISCELLANEOUS HYDROCARBONS AND DISPOSAL PERMIT**

Operator or Owner DYNEGY MIDSTREAM SERVICES Address BOX 1689, LOVINGTON, NM 88260

Lease or Facility Name VADA PLANT Location SEC 26, T-10-S, R-33-E  
U.L. - Sec. - Twp. - Rgc.

**OPERATION TO BE PERFORMED:**

☐ Tank Cleaning ☐ Sediment Oil Removal ☒ Transportation of Miscellaneous Hydrocarbons

Operator or Owner Representative authorizing work BOB SINGLETON

Date Work to be Performed 5/6/02

**TANK CLEANING DATA**

Tank Number \_\_\_\_\_

Volume \_\_\_\_\_

Tank Type \_\_\_\_\_

Volume Below Load Line \_\_\_\_\_

**SEDIMENT OIL OR MISCELLANEOUS HYDROCARBON DATA**

Sediment Oil from: ☐ Pit ☐ Cellar ☐ Other

**MISCELLANEOUS OIL**

Tank Bottoms From: ☐ Pipeline Station ☐ Crude Terminal ☐ Refinery ☐ Other\*

Catchings From: ☐ Gasoline Plant ☐ Gathering Lines ☐ Salt Water Disposal System ☒ Other\*

☐ Pipeline Break Oil or Spill

\*Other (Explain) \_\_\_\_\_

HAULED SLOP OIL FROM PLANT

**VOLUME AND DESTINATION:**

Estimated Volume 180 Bbls.

Field test volume of good oil 6% hsw Bbls.  
(Not required prior to Division approval)

Destination (Name and Location of treating plant or other facility) GANDY PLANT WM-1-025

SEC 11, T-10-S, R-35-E

**DESTRUCTION OF SEDIMENT OIL BY:**

☐ Burning ☐ Pit Disposal ☐ Use on Roads or firewalls ☐ Other

(Explain) \_\_\_\_\_

Location of Destruction \_\_\_\_\_

Justification of Destruction \_\_\_\_\_

**CERTIFICATION: (APPLICATION MAY BE MADE BY EITHER OF THE FOLLOWING)**

I hereby certify that the information above is true and complete to the best of my knowledge and belief.

Owner DYNEGY MIDSTREAM SERVICES

Transporter GANDY CORPORATION

By \_\_\_\_\_

Address BOX 827, TATUM, NM 88267

Title \_\_\_\_\_

Signature [Signature]

Date \_\_\_\_\_

Title BKKP Date 5/6/02


**OIL CONSERVATION DIVISION**

Approved By Marie Peterson Title MARIE PETERSON  
GEOLOGICAL / PETROLEUM  
TECHNICIAN

Date MAY 08 2002

A COPY OF THIS FORM MUST BE ON LOCATION DURING TANK CLEANING, REMOVAL OF SEDIMENT OIL OR MISCELLANEOUS HYDROCARBONS, AND MUST BE PRESENTED WITH TANK BOTTOMS, SEDIMENT OIL OR MISCELLANEOUS HYDROCARBONS AT THE TREATING PLANT TO WHICH IT IS DELIVERED.

DISTRIBUTION BY OCD	
	Santa Fe
	File
	Operator
	Transporter (2)



District I  
1625 N. French Dr., Hobbs, NM 88240  
District II  
1301 W. Grand Avenue, Artesia, NM 88210  
District III  
1000 Rio Brazos Road, Aztec, NM 87410  
District IV  
1220 S. St. Francis Dr., Santa Fe, NM 87505

State of New Mexico  
Energy Minerals and Natural Resources

Oil Conservation Division  
1220 South St. Francis Dr.  
Santa Fe, NM 87505

Form C-117 A  
Revised March 17, 1999

Submit 5 Copies to  
Appropriate District Office

PERMIT NO. H24818

**TANK CLEANING, SEDIMENT OIL REMOVAL, TRANSPORTATION OF MISCELLANEOUS HYDROCARBONS AND DISPOSAL PERMIT**

Operator or Owner DYNEGY MIDSTREAM SERVICES Address BOX 1689, LOVINGTON, NM 88260  
Lease or Facility Name SAUNDERS PLANT Location SEC 34 T-14-S, R-33-E  
U.L. - Sec. - Twp. - Rgc.

**OPERATION TO BE PERFORMED:**

☐ Tank Cleaning ☐ Sediment Oil Removal ☐ Transportation of Miscellaneous Hydrocarbons

Operator or Owner Representative authorizing work GORDON ALSTATT

Date Work to be Performed 5/6/02

**TANK CLEANING DATA**

Tank Number \_\_\_\_\_

Volume \_\_\_\_\_

Tank Type \_\_\_\_\_

Volume Below Load Line \_\_\_\_\_

**SEDIMENT OIL OR MISCELLANEOUS HYDROCARBON DATA**

Sediment Oil from: ☐ Pit ☐ Cellar ☐ Other

**MISCELLANEOUS OIL**

Tank Bottoms From: ☐ Pipeline Station ☐ Crude Terminal ☐ Refinery ☐ Other\*

Catchings From: ☐ Gasoline Plant ☐ Gathering Lines ☐ Salt Water Disposal System ☐ Other\*

☐ Pipeline Break Oil or Spill

\*Other (Explain) \_\_\_\_\_

**VOLUME AND DESTINATION:** Estimated Volume 178 Bbls. Field test volume of good oil 8% bsw Bbls.  
(Not required prior to Division approval)

Destination (Name and Location of treating plant or other facility) GANDY PLANT WM-1-025

SEC 11, T-10-S, R-35-E

**DESTRUCTION OF SEDIMENT OIL BY:** ☐ Burning ☐ Pit Disposal ☐ Use on Roads or firewalls ☐ Other

(Explain) \_\_\_\_\_

Location of Destruction \_\_\_\_\_

Justification of Destruction \_\_\_\_\_

**CERTIFICATION: (APPLICATION MAY BE MADE BY EITHER OF THE FOLLOWING)**

I hereby certify that the information above is true and complete to the best of my knowledge and belief.

Owner DYNEGY MIDSTREAM SERVICES

Transporter GANDY CORPORATION

By \_\_\_\_\_

Address BOX 827, TATUM, NM 88267

Title \_\_\_\_\_

Signature [Signature]

Date \_\_\_\_\_

Title BKKP

Date 5/6/02

**OIL CONSERVATION DIVISION**

Approved By Marie Peterson

Title

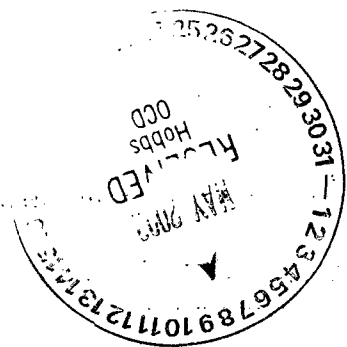
MARIE PETERSON  
GEOLOGICAL / PETROLEUM  
TECHNICIAN

Date

**MAY 08 2002**

A COPY OF THIS FORM MUST BE ON LOCATION DURING TANK CLEANING, REMOVAL OF SEDIMENT OIL OR MISCELLANEOUS HYDROCARBONS, AND MUST BE PRESENTED WITH TANK BOTTOMS, SEDIMENT OIL OR MISCELLANEOUS HYDROCARBONS AT THE TREATING PLANT TO WHICH IT IS DELIVERED.

DISTRIBUTION BY OCD	
	Santa Fe
	File
	Operator
	Transporter (2)



District I  
1625 N. French Dr., Hobbs, NM 88240  
District II  
1301 W. Grand Avenue, Artesia, NM 88210  
District III  
1000 Rio Brazos Road, Aztec, NM 87410  
District IV  
1220 S. St. Francis Dr., Santa Fe, NM 87505

State of New Mexico  
Energy Minerals and Natural Resources

Oil Conservation Division  
1220 South St. Francis Dr.  
Santa Fe, NM 87505

Form C-117 A  
Revised March 17, 1999

Submit 5 Copies to  
Appropriate District Office

PERMIT NO. H24815

**TANK CLEANING, SEDIMENT OIL REMOVAL, TRANSPORTATION OF MISCELLANEOUS HYDROCARBONS AND DISPOSAL PERMIT**

Operator or Owner DYNEGY MIDSTREAM SERVICES Address BOX 1689, LOVINGTON, NM 88260  
Lease or Facility Name SAUNDERS PLANT Location SEC 34 T-14-S, R-33-E  
U.L. - Sec. - Twp. - Rge.

**OPERATION TO BE PERFORMED:**

☐ Tank Cleaning ☐ Sediment Oil Removal ☐ Transportation of Miscellaneous Hydrocarbons

Operator or Owner Representative authorizing work GORDON ALSTATT

Date Work to be Performed 5/5/02

**TANK CLEANING DATA**

Tank Number \_\_\_\_\_

Volume \_\_\_\_\_

Tank Type \_\_\_\_\_

Volume Below Load Line \_\_\_\_\_

**SEDIMENT OIL OR MISCELLANEOUS HYDROCARBON DATA**

Sediment Oil from: ☐ Pit ☐ Cellar ☐ Other

**MISCELLANEOUS OIL**

Tank Bottoms From:

☐ Pipeline Station ☐ Crude Terminal ☐ Refinery ☐ Other\*

Catchings From:

☐ Gasoline Plant ☐ Gathering Lines ☐ Salt Water Disposal System ☐ Other\*

☐ Pipeline Break Oil or Spill

\*Other (Explain) \_\_\_\_\_

**VOLUME AND DESTINATION:**

Estimated Volume 349 Bbls.

Field test volume of good oil 4% hsw Bbls.  
(Not required prior to Division approval)

Destination (Name and Location of treating plant or other facility) GANDY PLANT WM-1-025

SEC 11, T-10-S, R-35-E

**DESTRUCTION OF SEDIMENT OIL BY:**

☐ Burning ☐ Pit Disposal ☐ Use on Roads or firewalls ☐ Other

(Explain) \_\_\_\_\_

Location of Destruction \_\_\_\_\_

Justification of Destruction \_\_\_\_\_

**CERTIFICATION: (APPLICATION MAY BE MADE BY EITHER OF THE FOLLOWING)**

I hereby certify that the information above is true and complete to the best of my knowledge and belief.

Owner DYNEGY MIDSTREAM SERVICES

Transporter GANDY CORPORATION

By \_\_\_\_\_

Address BOX 827, TATUM, NM 88267

Title \_\_\_\_\_

Signature [Signature]

Date \_\_\_\_\_

Title BKKP

Date 5/6/02

**OIL CONSERVATION DIVISION**

Approved By Marie Peterson

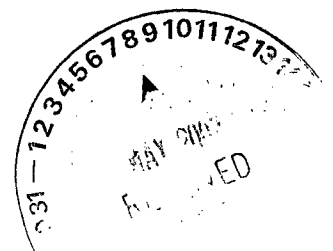
Title MARIE PETERSON  
GEOLOGICAL / PETROLEUM  
TECHNICIAN

Date MAY 08 2002

A COPY OF THIS FORM MUST BE ON LOCATION DURING TANK CLEANING, REMOVAL OF SEDIMENT OIL OR MISCELLANEOUS HYDROCARBONS, AND MUST BE PRESENTED WITH TANK BOTTOMS, SEDIMENT OIL OR MISCELLANEOUS HYDROCARBONS AT THE TREATING PLANT TO WHICH IT IS DELIVERED.

DISTRIBUTION BY OCD	
	Santa Fe
	File
	Operator
	Transporter (2)





District I  
1625 N. French Dr., Hobbs, NM 88240  
District II  
1301 W. Grand Avenue, Artesia, NM 88210  
District III  
1000 Rio Brazos Road, Aztec, NM 87410  
District IV  
1220 S. St. Francis Dr., Santa Fe, NM 87505

State of New Mexico  
Energy Minerals and Natural Resources

Oil Conservation Division  
1220 South St. Francis Dr.  
Santa Fe, NM 87505

Form C-117 A  
Revised March 17, 1999

Submit 5 Copies to  
Appropriate District Office

PERMIT NO. H24814

**TANK CLEANING, SEDIMENT OIL REMOVAL, TRANSPORTATION OF MISCELLANEOUS HYDROCARBONS AND DISPOSAL PERMIT**

Operator or Owner DYNEGY MIDSTREAM SERVICES Address BOX 1689, LOVINGTON, NM 88260  
Lease or Facility Name SAUNDERS PLANT Location SEC 34 T-14-S, R-33-E  
U.L. - Sec. - Twp. - Rge.

**OPERATION TO BE PERFORMED:**

☐ Tank Cleaning ☐ Sediment Oil Removal ☐ Transportation of Miscellaneous Hydrocarbons

Operator or Owner Representative authorizing work GORDON ALSTATT

Date Work to be Performed 5/04/02

**TANK CLEANING DATA**

Tank Number \_\_\_\_\_

Volume \_\_\_\_\_

Tank Type \_\_\_\_\_

Volume Below Load Line \_\_\_\_\_

**SEDIMENT OIL OR MISCELLANEOUS HYDROCARBON DATA**

Sediment Oil from: ☐ Pit ☐ Cellar ☐ Other

**MISCELLANEOUS OIL**

Tank Bottoms From: ☐ Pipeline Station ☐ Crude Terminal ☐ Refinery ☐ Other\*

Catchings From: ☐ Gasoline Plant ☐ Gathering Lines ☐ Salt Water Disposal System ☐ Other\*

☐ Pipeline Break Oil or Spill

\*Other (Explain) \_\_\_\_\_

**VOLUME AND DESTINATION:** Estimated Volume 105 Bbls. Field test volume of good oil 10% bsw Bbls.  
(Not required prior to Division approval)

Destination (Name and Location of treating plant or other facility) GANDY PLANT WM-1-025

SEC 11, T-10-S, R-35-E

**DESTRUCTION OF SEDIMENT OIL BY:** ☐ Burning ☐ Pit Disposal ☐ Use on Roads or firewalls ☐ Other

(Explain) \_\_\_\_\_

Location of Destruction \_\_\_\_\_

Justification of Destruction \_\_\_\_\_

**CERTIFICATION: (APPLICATION MAY BE MADE BY EITHER OF THE FOLLOWING)**

I hereby certify that the information above is true and complete to the best of my knowledge and belief.

Owner DYNEGY MIDSTREAM SERVICES

Transporter GANDY CORPORATION

By \_\_\_\_\_

Address BOX 827, TATUM, NM 88267

Title \_\_\_\_\_

Signature [Signature]

Date \_\_\_\_\_

Title BKKP

Date 5/06/02

**OIL CONSERVATION DIVISION**

Approved By

Marie Peterson

Title

MARIE PETERSON  
GEOLOGICAL / PETROLEUM  
TECHNICIAN

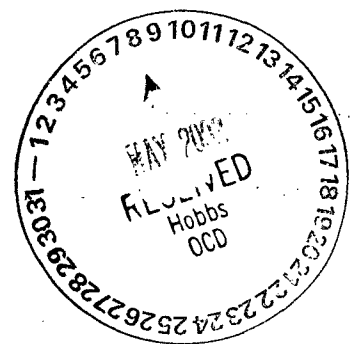
Date

MAY 08 2002

A COPY OF THIS FORM MUST BE ON LOCATION DURING TANK CLEANING, REMOVAL OF SEDIMENT OIL OR MISCELLANEOUS HYDROCARBONS, AND MUST BE PRESENTED WITH TANK BOTTOMS, SEDIMENT OIL OR MISCELLANEOUS HYDROCARBONS AT THE TREATING PLANT TO WHICH IT IS DELIVERED.

**DISTRIBUTION BY OCD**

	Santa Fe
	File
	Operator
	Transporter (2)



District I  
1625 N. French Dr., Hobbs, NM 88240  
District II  
1301 W. Grand Avenue, Artesia, NM 88210  
District III  
1000 Rio Brazos Road, Aztec, NM 87410  
District IV  
1220 S. St. Francis Dr., Santa Fe, NM 87505

State of New Mexico  
Energy Minerals and Natural Resources

Oil Conservation Division  
1220 South St. Francis Dr.  
Santa Fe, NM 87505

Form C-117 A  
Revised March 17, 1999

Submit 5 Copies to  
Appropriate District Office

PERMIT NO. H24809

**TANK CLEANING, SEDIMENT OIL REMOVAL, TRANSPORTATION OF MISCELLANEOUS HYDROCARBONS AND DISPOSAL PERMIT**

Operator or Owner DYNEGY MIDSTREAM SERVICES Address BOX 1689, LOVINGTON, NM 88260

Lease or Facility Name VADA PLANT Location SEC 26, T-10-S, R-33-E  
U.L. - Sec. - Twp. - Rge.

**OPERATION TO BE PERFORMED:**

☐ Tank Cleaning ☐ Sediment Oil Removal ☒ Transportation of Miscellaneous Hydrocarbons

Operator or Owner Representative authorizing work MIKE MAROONEY

Date Work to be Performed 05/02/02

**TANK CLEANING DATA**

Tank Number \_\_\_\_\_

Volume \_\_\_\_\_

Tank Type \_\_\_\_\_

Volume Below Load Line \_\_\_\_\_

**SEDIMENT OIL OR MISCELLANEOUS HYDROCARBON DATA**

Sediment Oil from: ☐ Pit ☐ Cellar ☐ Other

**MISCELLANEOUS OIL**

Tank Bottoms From: ☐ Pipeline Station ☐ Crude Terminal ☐ Refinery ☐ Other\*

Catchings From: ☐ Gasoline Plant ☐ Gathering Lines ☐ Salt Water Disposal System ☒ Other\*

☐ Pipeline Break Oil or Spill

\*Other (Explain) \_\_\_\_\_

HAULED SLOP OIL FROM PLANT

**VOLUME AND DESTINATION:**

Estimated Volume 180 Bbls.

Field test volume of good oil 4% bsw Bbls.  
(Not required prior to Division approval)

Destination (Name and Location of treating plant or other facility) GANDY PLANT WM-1-025

SEC 11, T-10-S, R-35-E

**DESTRUCTION OF SEDIMENT OIL BY:**

☐ Burning ☐ Pit Disposal ☐ Use on Roads or firewalls ☐ Other

(Explain) \_\_\_\_\_

Location of Destruction \_\_\_\_\_

Justification of Destruction \_\_\_\_\_

**CERTIFICATION: (APPLICATION MAY BE MADE BY EITHER OF THE FOLLOWING)**

I hereby certify that the information above is true and complete to the best of my knowledge and belief.

Owner DYNEGY MIDSTREAM SERVICES

Transporter GANDY CORPORATION

By \_\_\_\_\_

Address BOX 827, TATUM, NM 88267

Title \_\_\_\_\_

Signature [Signature]

Date \_\_\_\_\_

Title BKKP Date 5/02/02

**OIL CONSERVATION DIVISION**

Approved By

Marie Peterson

Title

MARIE PETERSON  
GEOLOGICAL / PETROLEUM  
TECHNICIAN

Date

MAY 03 2002

A COPY OF THIS FORM MUST BE ON LOCATION DURING TANK CLEANING, REMOVAL OF SEDIMENT OIL OR MISCELLANEOUS HYDROCARBONS, AND MUST BE PRESENTED WITH TANK BOTTOMS, SEDIMENT OIL OR MISCELLANEOUS HYDROCARBONS AT THE TREATING PLANT TO WHICH IT IS DELIVERED.

DISTRIBUTION BY OCD	
<input checked="" type="checkbox"/>	Santa Fe
<input type="checkbox"/>	File
<input type="checkbox"/>	Operator
<input type="checkbox"/>	Transporter (2)

District I  
1625 N. French Dr., Hobbs, NM 88240  
District II  
1301 W. Grand Avenue, Artesia, NM 88210  
District III  
1000 Rio Brazos Road, Aztec, NM 87410  
District IV  
1220 S. St. Francis Dr., Santa Fe, NM 87505

State of New Mexico  
Energy Minerals and Natural Resources

Oil Conservation Division  
1220 South St. Francis Dr.  
Santa Fe, NM 87505

Form C-117 A  
Revised March 17, 1999

Submit 5 Copies to  
Appropriate District Office

PERMIT NO. H24806

**TANK CLEANING, SEDIMENT OIL REMOVAL, TRANSPORTATION OF MISCELLANEOUS HYDROCARBONS AND DISPOSAL PERMIT**

Operator or Owner DYNEGY MIDSTREAM SERVICES Address BOX 1689, LOVINGTON, NM 88260

Lease or Facility Name VADA PLANT Location SEC 26, T-10-S, R-33-E  
U.L. - Sec. - Twp. - Rge.

**OPERATION TO BE PERFORMED:**

☐ Tank Cleaning ☐ Sediment Oil Removal ☒ Transportation of Miscellaneous Hydrocarbons

Operator or Owner Representative authorizing work MIKE MAROONEY

Date Work to be Performed 4/29/02

**TANK CLEANING DATA**

Tank Number \_\_\_\_\_

Volume \_\_\_\_\_

Tank Type \_\_\_\_\_

Volume Below Load Line \_\_\_\_\_

**SEDIMENT OIL OR MISCELLANEOUS HYDROCARBON DATA**

Sediment Oil from: ☐ Pit ☐ Cellar ☐ Other

**MISCELLANEOUS OIL**

Tank Bottoms From: ☐ Pipeline Station ☐ Crude Terminal ☐ Refinery ☐ Other

Catchings From: ☐ Gasoline Plant ☐ Gathering Lines ☐ Salt Water Disposal System ☒ Other

☐ Pipeline Break Oil or Spill

\*Other (Explain) \_\_\_\_\_

HAULED SLOP OIL FROM PLANT

**VOLUME AND DESTINATION:**

Estimated Volume 180 Bbls.

Field test volume of good oil 6.6% BSW Bbls.  
(Not required prior to Division approval)

Destination (Name and Location of treating plant or other facility) GANDY PLANT WM-1-025

SEC 11, T-10-S, R-35-E

**DESTRUCTION OF SEDIMENT OIL BY:**

☐ Burning ☐ Pit Disposal ☐ Use on Roads or firewalls ☐ Other

(Explain) \_\_\_\_\_

Location of Destruction \_\_\_\_\_

Justification of Destruction \_\_\_\_\_

**CERTIFICATION: (APPLICATION MAY BE MADE BY EITHER OF THE FOLLOWING)**

I hereby certify that the information above is true and complete to the best of my knowledge and belief.

Owner DYNEGY MIDSTREAM SERVICES

Transporter GANDY CORPORATION

By \_\_\_\_\_

Address BOX 827, TATUM, NM 88267

Title \_\_\_\_\_

Signature [Signature]

Date \_\_\_\_\_

Title BKKP

Date 4/29/02

**OIL CONSERVATION DIVISION**

Approved By Marie Peterson

Title

MARIE PETERSON  
GEOLOGICAL / PETROLEUM  
TECHNICIAN

Date

**MAY 01 2002**

A COPY OF THIS FORM MUST BE ON LOCATION DURING TANK CLEANING, REMOVAL OF SEDIMENT OIL OR MISCELLANEOUS HYDROCARBONS, AND MUST BE PRESENTED WITH TANK BOTTOMS, SEDIMENT OIL OR MISCELLANEOUS HYDROCARBONS AT THE TREATING PLANT TO WHICH IT IS DELIVERED.

DISTRIBUTION BY OCD	
<input checked="" type="checkbox"/>	Santa Fe
<input type="checkbox"/>	File
<input type="checkbox"/>	Operator
<input type="checkbox"/>	Transporter (2)

District I  
1625 N. French Dr., Hobbs, NM 88240  
District II  
1301 W. Grand Avenue, Artesia, NM 88210  
District III  
1000 Rio Brazos Road, Aztec, NM 87410  
District IV  
1220 S. St. Francis Dr., Santa Fe, NM 87505

State of New Mexico  
Energy Minerals and Natural Resources

Oil Conservation Division  
1220 South St. Francis Dr.  
Santa Fe, NM 87505

Form C-117 A  
Revised March 17, 1999

Submit 5 Copies to  
Appropriate District Office

PERMIT NO. H24805

**TANK CLEANING, SEDIMENT OIL REMOVAL, TRANSPORTATION OF MISCELLANEOUS HYDROCARBONS AND DISPOSAL PERMIT**

Operator or Owner DYNEGY MIDSTREAM SERVICES Address BOX 1689, LOVINGTON, NM 88260  
Lease or Facility Name SAUNDERS PLANT Location SEC 34 T-14-S, R-33-E  
U.L. - Sec. - Twp. - Rge.

**OPERATION TO BE PERFORMED:**

☐ Tank Cleaning ☐ Sediment Oil Removal ☐ Transportation of Miscellaneous Hydrocarbons

Operator or Owner Representative authorizing work JEFF BUSH

Date Work to be Performed 4/29/02

**TANK CLEANING DATA**

Tank Number \_\_\_\_\_

Volume \_\_\_\_\_

Tank Type \_\_\_\_\_

Volume Below Load Line \_\_\_\_\_

**SEDIMENT OIL OR MISCELLANEOUS HYDROCARBON DATA**

Sediment Oil from: ☐ Pit ☐ Cellar ☐ Other

**MISCELLANEOUS OIL**

Tank Bottoms From: ☐ Pipeline Station ☐ Crude Terminal ☐ Refinery ☐ Other

Catchings From: ☐ Gasoline Plant ☐ Gathering Lines ☐ Salt Water Disposal System ☐ Other

☐ Pipeline Break Oil or Spill

\*Other (Explain) \_\_\_\_\_

**VOLUME AND DESTINATION:** Estimated Volume 100 Bbls. Field test volume of good oil 50% BSW Bbls.  
(Not required prior to Division approval)

Destination (Name and Location of treating plant or other facility) GANDY PLANT WM-1-025

SEC 11, T-10-S, R-35-E

**DESTRUCTION OF SEDIMENT OIL BY:** ☐ Burning ☐ Pit Disposal ☐ Use on Roads or firewalls ☐ Other

(Explain) \_\_\_\_\_

Location of Destruction \_\_\_\_\_

Justification of Destruction \_\_\_\_\_

**CERTIFICATION: (APPLICATION MAY BE MADE BY EITHER OF THE FOLLOWING)**

I hereby certify that the information above is true and complete to the best of my knowledge and belief.

Owner DYNEGY MIDSTREAM SERVICES

Transporter GANDY CORPORATION

By \_\_\_\_\_

Address BOX 827, TATUM, NM 88267

Title \_\_\_\_\_

Signature \_\_\_\_\_

Date \_\_\_\_\_

Title BKKP Date 4/29/02

**OIL CONSERVATION DIVISION**

Approved By Marie Peterson

Title

MARIE PETERSON  
GEOLOGICAL / PETROLEUM  
TECHNICIAN

Date

APR 30 2002

A COPY OF THIS FORM MUST BE ON LOCATION DURING TANK CLEANING, REMOVAL OF SEDIMENT OIL OR MISCELLANEOUS HYDROCARBONS, AND MUST BE PRESENTED WITH TANK BOTTOMS, SEDIMENT OIL OR MISCELLANEOUS HYDROCARBONS AT THE TREATING PLANT TO WHICH IT IS DELIVERED.

DISTRIBUTION BY OCD	
<input checked="" type="checkbox"/>	Santa Fe
<input type="checkbox"/>	File
<input type="checkbox"/>	Operator
<input type="checkbox"/>	Transporter (2)

District I  
1625 N. French Dr., Hobbs, NM 88240  
District II  
1301 W. Grand Avenue, Artesia, NM 88210  
District III  
1000 Rio Brazos Road, Aztec, NM 87410  
District IV  
1220 S. St. Francis Dr., Santa Fe, NM 87505

State of New Mexico  
Energy Minerals and Natural Resources

Oil Conservation Division  
1220 South St. Francis Dr.  
Santa Fe, NM 87505

Form C-117 A  
Revised March 17, 1999

Submit 5 Copies to  
Appropriate District Office

PERMIT NO. H24798

**TANK CLEANING, SEDIMENT OIL REMOVAL, TRANSPORTATION OF MISCELLANEOUS HYDROCARBONS AND DISPOSAL PERMIT**

Operator or Owner DYNEGY MIDSTREAM SERVICES Address BOX 1689, LOVINGTON, NM 88260

Lease or Facility Name VADA PLANT Location SEC 26, T-10-S, R-33-E  
U.L. - Sec. - Twp. - Rge.

**OPERATION TO BE PERFORMED:**

☐ Tank Cleaning ☐ Sediment Oil Removal ☒ Transportation of Miscellaneous Hydrocarbons

Operator or Owner Representative authorizing work MIKE MAROONEY

Date Work to be Performed 4/28/02

**TANK CLEANING DATA**

Tank Number \_\_\_\_\_

Volume \_\_\_\_\_

Tank Type \_\_\_\_\_

Volume Below Load Line \_\_\_\_\_

**SEDIMENT OIL OR MISCELLANEOUS HYDROCARBON DATA**

Sediment Oil from: ☐ Pit ☐ Cellar ☐ Other

**MISCELLANEOUS OIL**

Tank Bottoms From: ☐ Pipeline Station ☐ Crude Terminal ☐ Refinery ☐ Other\*

Catchings From: ☐ Gasoline Plant ☐ Gathering Lines ☐ Salt Water Disposal System ☒ Other\*

☐ Pipeline Break Oil or Spill

\*Other (Explain) \_\_\_\_\_

HAULED SLOP OIL FROM PLANT

**VOLUME AND DESTINATION:**

Estimated Volume 180 Bbls.

Field test volume of good oil 8% bsw Bbls.  
(Not required prior to Division approval)

Destination (Name and Location of treating plant or other facility) GANDY PLANT WM-1-025

SEC 11, T-10-S, R-35-E

**DESTRUCTION OF SEDIMENT OIL BY:**

☐ Burning ☐ Pit Disposal ☐ Use on Roads or firewalls ☐ Other

(Explain) \_\_\_\_\_

Location of Destruction \_\_\_\_\_

Justification of Destruction \_\_\_\_\_

**CERTIFICATION: (APPLICATION MAY BE MADE BY EITHER OF THE FOLLOWING)**

I hereby certify that the information above is true and complete to the best of my knowledge and belief.

Owner DYNEGY MIDSTREAM SERVICES

Transporter GANDY CORPORATION

By \_\_\_\_\_

Address BOX 827, TATUM, NM 88267

Title \_\_\_\_\_

Signature [Signature]

Date \_\_\_\_\_

Title BKKP

Date 4/29/02

**OIL CONSERVATION DIVISION**

Approved By [Signature]

Title

MARIE PETERSON  
GEOLOGICAL / PETROLEUM  
TECHNICIAN

Date

APR 30 2002

A COPY OF THIS FORM MUST BE ON LOCATION DURING TANK CLEANING, REMOVAL OF SEDIMENT OIL OR MISCELLANEOUS HYDROCARBONS, AND MUST BE PRESENTED WITH TANK BOTTOMS, SEDIMENT OIL OR MISCELLANEOUS HYDROCARBONS AT THE TREATING PLANT TO WHICH IT IS DELIVERED.

DISTRIBUTION BY OCD	
	Santa Fe
	File
	Operator
	Transporter (2)

District I  
1625 N. French Dr., Hobbs, NM 88240  
District II  
1301 W. Grand Avenue, Artesia, NM 88210  
District III  
1000 Rio Brazos Road, Aztec, NM 87410  
District IV  
1220 S. St. Francis Dr., Santa Fe, NM 87505

State of New Mexico  
Energy Minerals and Natural Resources

Oil Conservation Division  
1220 South St. Francis Dr.  
Santa Fe, NM 87505

Form C-117 A  
Revised March 17, 1999

Submit 5 Copies to  
Appropriate District Office

PERMIT NO. H24797

**TANK CLEANING, SEDIMENT OIL REMOVAL, TRANSPORTATION OF MISCELLANEOUS HYDROCARBONS AND DISPOSAL PERMIT**

Operator or Owner DYNEGY MIDSTREAM SERVICES Address BOX 1689, LOVINGTON, NM 88260  
Lease or Facility Name TOWNSEND BOOSTER Location SEC 9, T-16-S, R-35-E  
U.L. - Sec. - Twp. - Rge.

**OPERATION TO BE PERFORMED:**

☐ Tank Cleaning ☐ Sediment Oil Removal ☒ Transportation of Miscellaneous Hydrocarbons

Operator or Owner Representative authorizing work JAMES KING

Date Work to be Performed 4/26-02

**TANK CLEANING DATA**

Tank Number \_\_\_\_\_

Volume \_\_\_\_\_

Tank Type \_\_\_\_\_

Volume Below Load Line \_\_\_\_\_

**SEDIMENT OIL OR MISCELLANEOUS HYDROCARBON DATA**

Sediment Oil from: ☐ Pit ☐ Cellar ☐ Other

**MISCELLANEOUS OIL**

Tank Bottoms From: ☐ Pipeline Station ☐ Crude Terminal ☐ Refinery ☐ Other\*

Catchings From: ☐ Gasoline Plant ☐ Gathering Lines ☐ Salt Water Disposal System ☒ Other\*

☐ Pipeline Break Oil or Spill

\*Other (Explain) HAULED SLOP OIL FROM BOOSTER

**VOLUME AND DESTINATION:**

Estimated Volume 120

Bbls.

Field test volume of good oil 8% BSW Bbls.

(Not required prior to Division approval)

Destination (Name and Location of treating plant or other facility) GANDY PLANT WM-1-025

SEC 11, T-10-S, R-35-E

**DESTRUCTION OF SEDIMENT OIL BY:**

☐ Burning ☐ Pit Disposal ☐ Use on Roads or firewalls ☐ Other

(Explain) \_\_\_\_\_

Location of Destruction \_\_\_\_\_

Justification of Destruction \_\_\_\_\_

**CERTIFICATION:** (APPLICATION MAY BE MADE BY EITHER OF THE FOLLOWING)

I hereby certify that the information above is true and complete to the best of my knowledge and belief.

Owner DYNEGY MIDSTREAM SERVICES

Transporter GANDY CORPORATION

By \_\_\_\_\_

Address BOX 827, TATUM, NM 88267

Title \_\_\_\_\_

Signature [Signature]

Date \_\_\_\_\_

Title BKKP Date 4/26/02

**OIL CONSERVATION DIVISION**

Approved By Marie Peterson Title MARIE PETERSON  
GEOLOGICAL / PETROLEUM  
TECHNICIAN

Date APR 29 2002

A COPY OF THIS FORM MUST BE ON LOCATION DURING TANK CLEANING, REMOVAL OF SEDIMENT OIL OR MISCELLANEOUS HYDROCARBONS, AND MUST BE PRESENTED WITH TANK BOTTOMS, SEDIMENT OIL OR MISCELLANEOUS HYDROCARBONS AT THE TREATING PLANT TO WHICH IT IS DELIVERED.

DISTRIBUTION BY OCD	
	Santa Fe
	File
	Operator
	Transporter (2)



District I  
1625 N. French Dr., Hobbs, NM 88240  
District II  
1301 W. Grand Avenue, Artesia, NM 88210  
District III  
1000 Rio Brazos Road, Aztec, NM 87410  
District IV  
1220 S. St. Francis Dr., Santa Fe, NM 87505

State of New Mexico  
Energy Minerals and Natural Resources

Oil Conservation Division  
1220 South St. Francis Dr.  
Santa Fe, NM 87505

Form C-117 A  
Revised March 17, 1999

Submit 5 Copies to  
Appropriate District Office

PERMIT NO. H24795

**TANK CLEANING, SEDIMENT OIL REMOVAL, TRANSPORTATION OF MISCELLANEOUS HYDROCARBONS AND DISPOSAL PERMIT**

Operator or Owner DYNEGY MIDSTREAM SERVICES Address BOX 1689, LOVINGTON, NM 88260

Lease or Facility Name VADA PLANT Location SEC 26, T-10-S, R-33-E  
U.L. - Sec. - Twp. - Rgc.

**OPERATION TO BE PERFORMED:**

☐ Tank Cleaning ☐ Sediment Oil Removal ☒ Transportation of Miscellaneous Hydrocarbons

Operator or Owner Representative authorizing work MIKE MAROONEY

Date Work to be Performed 4/25/02

TANK CLEANING DATA Tank Number \_\_\_\_\_ Volume \_\_\_\_\_

Tank Type \_\_\_\_\_ Volume Below Load Line \_\_\_\_\_

**SEDIMENT OIL OR MISCELLANEOUS HYDROCARBON DATA**

Sediment Oil from: ☐ Pit ☐ Cellar ☐ Other

**MISCELLANEOUS OIL**

Tank Bottoms From: ☐ Pipeline Station ☐ Crude Terminal ☐ Refinery ☐ Other

Catchings From: ☐ Gasoline Plant ☐ Gathering Lines ☐ Salt Water Disposal System ☒ Other

☐ Pipeline Break Oil or Spill

\*Other (Explain) \_\_\_\_\_

HAULED SLOP OIL FROM PLANT

**VOLUME AND DESTINATION:** Estimated Volume 180 Bbls. Field test volume of good oil 4% BSW Bbls.  
(Not required prior to Division approval)

Destination (Name and Location of treating plant or other facility) GANDY PLANT WM-1-025

SEC 11, T-10-S, R-35-E

**DESTRUCTION OF SEDIMENT OIL BY:** ☐ Burning ☐ Pit Disposal ☐ Use on Roads or firewalls ☐ Other

(Explain) \_\_\_\_\_

Location of Destruction \_\_\_\_\_

Justification of Destruction \_\_\_\_\_

**CERTIFICATION:** (APPLICATION MAY BE MADE BY EITHER OF THE FOLLOWING)

I hereby certify that the information above is true and complete to the best of my knowledge and belief.

Owner DYNEGY MIDSTREAM SERVICES

Transporter GANDY CORPORATION

By \_\_\_\_\_

Address BOX 827, TATUM, NM 88267

Title \_\_\_\_\_

Signature [Signature]

Date \_\_\_\_\_

Title BKKP Date 4/25/02

**OIL CONSERVATION DIVISION**

Approved By Marie Peterson Title GEOLOGICAL / PETROLEUM

MARIE PETERSON  
TECHNICIAN

Date

**APR 29 2002**

A COPY OF THIS FORM MUST BE ON LOCATION DURING TANK CLEANING, REMOVAL OF SEDIMENT OIL OR MISCELLANEOUS HYDROCARBONS, AND MUST BE PRESENTED WITH TANK BOTTOMS, SEDIMENT OIL OR MISCELLANEOUS HYDROCARBONS AT THE TREATING PLANT TO WHICH IT IS DELIVERED.

DISTRIBUTION BY OCD	
	Santa Fe
	File
	Operator
	Transporter (2)

District I  
1625 N. French Dr., Hobbs, NM 88240  
District II  
1301 W. Grand Avenue, Artesia, NM 88210  
District III  
1000 Rio Brazos Road, Aztec, NM 87410  
District IV  
1220 S. St. Francis Dr., Santa Fe, NM 87505

State of New Mexico  
Energy Minerals and Natural Resources

Oil Conservation Division  
1220 South St. Francis Dr.  
Santa Fe, NM 87505

Form C-117 A  
Revised March 17, 1999

Submit 5 Copies to  
Appropriate District Office

PERMIT NO. H24794

**TANK CLEANING, SEDIMENT OIL REMOVAL, TRANSPORTATION OF MISCELLANEOUS HYDROCARBONS AND DISPOSAL PERMIT**

Operator or Owner DYNEGY MIDSTREAM SERVICES Address BOX 1689, LOVINGTON, NM 88260  
Lease or Facility Name 457 BOOSTER Location SEC 34, T-14-S, R-33-E  
U.L. - Sec. - Twp. - Rge.

**OPERATION TO BE PERFORMED:**

☐ Tank Cleaning ☐ Sediment Oil Removal ☒ Transportation of Miscellaneous Hydrocarbons

Operator or Owner Representative authorizing work BILL LITTLE

Date Work to be Performed 4/25/02

**TANK CLEANING DATA** Tank Number \_\_\_\_\_ Volume \_\_\_\_\_

Tank Type \_\_\_\_\_ Volume Below Load Line \_\_\_\_\_

**SEDIMENT OIL OR MISCELLANEOUS HYDROCARBON DATA**

Sediment Oil from: ☐ Pit ☐ Cellar ☐ Other

**MISCELLANEOUS OIL**

Tank Bottoms From: ☐ Pipeline Station ☐ Crude Terminal ☐ Refinery ☐ Other

Catchings From: ☐ Gasoline Plant ☐ Gathering Lines ☐ Salt Water Disposal System ☒ Other

☐ Pipeline Break Oil or Spill

\*Other (Explain) \_\_\_\_\_

**HAULED SLOP OIL FROM BOOSTER**

**VOLUME AND DESTINATION:** Estimated Volume 130 Bbls. Field test volume of good oil 116.6 Bbls.  
(Not required prior to Division approval)

Destination (Name and Location of treating plant or other facility) GANDY PLANT WM-1-025

SEC 11, T-10-S, R-35-E

**DESTRUCTION OF SEDIMENT OIL BY:** ☐ Burning ☐ Pit Disposal ☐ Use on Roads or firewalls ☐ Other

(Explain) \_\_\_\_\_

Location of Destruction \_\_\_\_\_

Justification of Destruction \_\_\_\_\_

**CERTIFICATION:** (APPLICATION MAY BE MADE BY EITHER OF THE FOLLOWING)

I hereby certify that the information above is true and complete to the best of my knowledge and belief.

Owner DYNEGY MIDSTREAM SERVICES

Transporter GANDY CORPORATION

By \_\_\_\_\_

Address BOX 827, TATUM, NM 88267

Title \_\_\_\_\_

Signature [Signature]

Date \_\_\_\_\_

Title BKKP Date 4/25/02

**OIL CONSERVATION DIVISION**

Approved By Marie Peterson Title MARIE PETERSON  
GEOLOGICAL / PETROLEUM  
TECHNICIAN

Date APR 29 2002

A COPY OF THIS FORM MUST BE ON LOCATION DURING TANK CLEANING, REMOVAL OF SEDIMENT OIL OR MISCELLANEOUS HYDROCARBONS, AND MUST BE PRESENTED WITH TANK BOTTOMS, SEDIMENT OIL OR MISCELLANEOUS HYDROCARBONS AT THE TREATING PLANT TO WHICH IT IS DELIVERED.

DISTRIBUTION BY OCD	
	Santa Fe
	File
	Operator
	Transporter (2)

District I  
1625 N. French Dr., Hobbs, NM 88240  
District II  
1301 W. Grand Avenue, Artesia, NM 88210  
District III  
1000 Rio Brazos Road, Aztec, NM 87410  
District IV  
1220 S. St. Francis Dr., Santa Fe, NM 87505

State of New Mexico  
Energy Minerals and Natural Resources

Oil Conservation Division  
1220 South St. Francis Dr.  
Santa Fe, NM 87505

Form C-117 A  
Revised March 17, 1999

Submit 5 Copies to  
Appropriate District Office

PERMIT NO. H24786

**TANK CLEANING, SEDIMENT OIL REMOVAL, TRANSPORTATION OF MISCELLANEOUS HYDROCARBONS AND DISPOSAL PERMIT**

Operator or Owner DYNEGY MIDSTREAM SERVICES Address BOX 1689, LOVINGTON, NM 88260  
Lease or Facility Name SAUNDERS PLANT Location SEC 34 T-14-S, R-33-E  
U.L. - Sec. - Twp. - Rge.

**OPERATION TO BE PERFORMED:**

☐ Tank Cleaning ☐ Sediment Oil Removal ☐ Transportation of Miscellaneous Hydrocarbons

Operator or Owner Representative authorizing work BILL LITTLE

Date Work to be Performed 4/24/02

**TANK CLEANING DATA**

Tank Number \_\_\_\_\_

Volume \_\_\_\_\_

Tank Type \_\_\_\_\_

Volume Below Load Line \_\_\_\_\_

**SEDIMENT OIL OR MISCELLANEOUS HYDROCARBON DATA**

Sediment Oil from: ☐ Pit ☐ Cellar ☐ Other

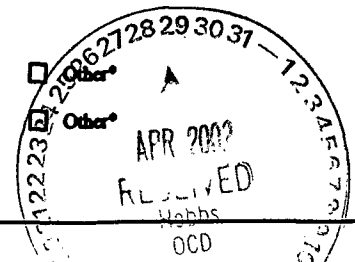
**MISCELLANEOUS OIL**

Tank Bottoms From: ☐ Pipeline Station ☐ Crude Terminal ☐ Refinery ☐ Other\*

Catchings From: ☐ Gasoline Plant ☐ Gathering Lines ☐ Salt Water Disposal System

☐ Pipeline Break Oil or Spill

\*Other (Explain) \_\_\_\_\_



**VOLUME AND DESTINATION:**

Estimated Volume 360 Bbls.

Field test volume of good oil 4% bsw Bbls.  
(Not required prior to Division approval)

Destination (Name and Location of treating plant or other facility) GANDY PLANT WM-1-025

SEC 11, T-10-S, R-35-E

**DESTRUCTION OF SEDIMENT OIL BY:**

☐ Burning ☐ Pit Disposal ☐ Use on Roads or firewalls ☐ Other

(Explain) \_\_\_\_\_

Location of Destruction \_\_\_\_\_

Justification of Destruction \_\_\_\_\_

**CERTIFICATION: (APPLICATION MAY BE MADE BY EITHER OF THE FOLLOWING)**

I hereby certify that the information above is true and complete to the best of my knowledge and belief.

Owner DYNEGY MIDSTREAM SERVICES

Transporter GANDY CORPORATION

By \_\_\_\_\_

Address BOX 827, TATUM, NM 88267

Title \_\_\_\_\_

Signature \_\_\_\_\_

Date \_\_\_\_\_

Title BKKP

Date 4/24/02

**OIL CONSERVATION DIVISION**

Approved By Marie Peterson

Title

MARIE PETERSON  
GEOLOGICAL / PETROLEUM  
TECHNICIAN

Date

APR 29 2002

A COPY OF THIS FORM MUST BE ON LOCATION DURING TANK CLEANING, REMOVAL OF SEDIMENT OIL OR MISCELLANEOUS HYDROCARBONS, AND MUST BE PRESENTED WITH TANK BOTTOMS, SEDIMENT OIL OR MISCELLANEOUS HYDROCARBONS AT THE TREATING PLANT TO WHICH IT IS DELIVERED.

DISTRIBUTION BY OCD	
	Santa Fe
	File
	Operator
	Transporter (2)

District I  
1625 N. French Dr., Hobbs, NM 88240  
District II  
1301 W. Grand Avenue, Artesia, NM 88210  
District III  
1000 Rio Brazos Road, Aztec, NM 87410  
District IV  
1220 S. St. Francis Dr., Santa Fe, NM 87505

State of New Mexico  
Energy Minerals and Natural Resources

Oil Conservation Division  
1220 South St. Francis Dr.  
Santa Fe, NM 87505

Form C-117 A  
Revised March 17, 1999

Submit 5 Copies to  
Appropriate District Office

PERMIT NO. H24782

**TANK CLEANING, SEDIMENT OIL REMOVAL, TRANSPORTATION OF MISCELLANEOUS HYDROCARBONS AND DISPOSAL PERMIT**

Operator or Owner DYNEGY MIDSTREAM SERVICES Address BOX 1689, LOVINGTON, NM 88260  
Lease or Facility Name SAUNDERS PLANT Location SEC 34 T-14-S, R-33-E  
U.L. - Sec. - Twp. - Rgc.

**OPERATION TO BE PERFORMED:**

☐ Tank Cleaning ☐ Sediment Oil Removal ☒ Transportation of Miscellaneous Hydrocarbons

Operator or Owner Representative authorizing work BILL LITTLE

Date Work to be Performed 4/23/02

**TANK CLEANING DATA**

Tank Number \_\_\_\_\_

Volume \_\_\_\_\_

Tank Type \_\_\_\_\_

Volume Below Load Line \_\_\_\_\_

**SEDIMENT OIL OR MISCELLANEOUS HYDROCARBON DATA**

Sediment Oil from: ☐ Pit ☐ Cellar ☐ Other

**MISCELLANEOUS OIL**

Tank Bottoms From: ☐ Pipeline Station ☐ Crude Terminal ☐ Refinery ☐ Other

Catchings From: ☐ Gasoline Plant ☐ Gathering Lines ☐ Salt Water Disposal System ☒ Other

☐ Pipeline Break Oil or Spill

\*Other (Explain) \_\_\_\_\_

HAULED SLOP OIL FROM PLANT

**VOLUME AND DESTINATION:**

Estimated Volume 180 Bbls.

Field test volume of good oil 10% hsw Bbls.  
(Not required prior to Division approval)

Destination (Name and Location of treating plant or other facility) GANDY PLANT WM-1-025

SEC 11, T-10-S, R-35-E

**DESTRUCTION OF SEDIMENT OIL BY:**

☐ Burning ☐ Pit Disposal ☐ Use on Roads or firewalls ☐ Other

(Explain) \_\_\_\_\_

Location of Destruction \_\_\_\_\_

Justification of Destruction \_\_\_\_\_

**CERTIFICATION: (APPLICATION MAY BE MADE BY EITHER OF THE FOLLOWING)**

I hereby certify that the information above is true and complete to the best of my knowledge and belief.

Owner DYNEGY MIDSTREAM SERVICES

Transporter GANDY CORPORATION

By \_\_\_\_\_

Address BOX 827, TATUM, NM 88267

Title \_\_\_\_\_

Signature [Signature]

Date \_\_\_\_\_

Title BKKP

Date 4/23/02

**OIL CONSERVATION DIVISION**

Approved By Marie Peterson

Title

MARIE PETERSON  
GEOLOGICAL / PETROLEUM  
TECHNICIAN

Date

APR 29 2002

A COPY OF THIS FORM MUST BE ON LOCATION DURING TANK CLEANING, REMOVAL OF SEDIMENT OIL OR MISCELLANEOUS HYDROCARBONS, AND MUST BE PRESENTED WITH TANK BOTTOMS, SEDIMENT OIL OR MISCELLANEOUS HYDROCARBONS AT THE TREATING PLANT TO WHICH IT IS DELIVERED.

DISTRIBUTION BY OCD	
	Santa Fe
	File
	Operator
	Transporter (2)

District I  
1625 N. French Dr., Hobbs, NM 88240  
District II  
1301 W. Grand Avenue, Artesia, NM 88210  
District III  
1000 Rio Brazos Road, Aztec, NM 87410  
District IV  
1220 S. St. Francis Dr., Santa Fe, NM 87505

State of New Mexico  
Energy Minerals and Natural Resources

Oil Conservation Division  
1220 South St. Francis Dr.  
Santa Fe, NM 87505

Form C-117 A  
Revised March 17, 1999

Submit 5 Copies to  
Appropriate District Office

PERMIT NO. H24781

**TANK CLEANING, SEDIMENT OIL REMOVAL, TRANSPORTATION OF MISCELLANEOUS HYDROCARBONS AND DISPOSAL PERMIT**

Operator or Owner DYNEGY MIDSTREAM SERVICES Address BOX 1689, LOVINGTON, NM 88260

Lease or Facility Name VADA PLANT Location SEC 26, T-10-S, R-33-E  
U.L. - Sec. - Twp. - Rge.

**OPERATION TO BE PERFORMED:**

☐ Tank Cleaning ☐ Sediment Oil Removal ☒ Transportation of Miscellaneous Hydrocarbons

Operator or Owner Representative authorizing work MIKE MAROONEY

Date Work to be Performed 4/23/02

TANK CLEANING DATA Tank Number \_\_\_\_\_ Volume \_\_\_\_\_

Tank Type \_\_\_\_\_ Volume Below Load Line \_\_\_\_\_

**SEDIMENT OIL OR MISCELLANEOUS HYDROCARBON DATA**

Sediment Oil from: ☐ Pit ☐ Cellar ☐ Other

**MISCELLANEOUS OIL**

Tank Bottoms From: ☐ Pipeline Station ☐ Crude Terminal ☐ Refinery ☐ Other

Catchings From: ☐ Gasoline Plant ☐ Gathering Lines ☐ Salt Water Disposal System ☒ Other

☐ Pipeline Break Oil or Spill

\*Other (Explain)

HAULED SLOP OIL FROM PLANT

**VOLUME AND DESTINATION:** Estimated Volume 180 Bbls. Field test volume of good oil 2% bsw Bbls.  
(Not required prior to Division approval)

Destination (Name and Location of treating plant or other facility) GANDY PLANT WM-1-025

SEC 11, T-10-S, R-35-E

**DESTRUCTION OF SEDIMENT OIL BY:** ☐ Burning ☐ Pit Disposal ☐ Use on Roads or firewalls ☐ Other

(Explain) \_\_\_\_\_

Location of Destruction \_\_\_\_\_

Justification of Destruction \_\_\_\_\_

**CERTIFICATION: (APPLICATION MAY BE MADE BY EITHER OF THE FOLLOWING)**

I hereby certify that the information above is true and complete to the best of my knowledge and belief.

Owner DYNEGY MIDSTREAM SERVICES

Transporter GANDY CORPORATION

By \_\_\_\_\_

Address BOX 827, TATUM, NM 88267

Title \_\_\_\_\_

Signature [Signature]

Date \_\_\_\_\_

Title BKKP Date 4/23/02

**OIL CONSERVATION DIVISION**

Approved By

Marie Peterson

Title

MARIE PETERSON  
GEOLOGICAL / PETROLEUM  
TECHNICIAN

Date

APR 29 2002

A COPY OF THIS FORM MUST BE ON LOCATION DURING TANK CLEANING, REMOVAL OF SEDIMENT OIL OR MISCELLANEOUS HYDROCARBONS, AND MUST BE PRESENTED WITH TANK BOTTOMS, SEDIMENT OIL OR MISCELLANEOUS HYDROCARBONS AT THE TREATING PLANT TO WHICH IT IS DELIVERED.

DISTRIBUTION BY OCD	
<input checked="" type="checkbox"/>	Santa Fe
<input type="checkbox"/>	File
<input type="checkbox"/>	Operator
<input type="checkbox"/>	Transporter (2)

District I  
1625 N. French Dr., Hobbs, NM 88240  
District II  
1301 W. Grand Avenue, Artesia, NM 88210  
District III  
1000 Rio Brazos Road, Aztec, NM 87410  
District IV  
1220 S. St. Francis Dr., Santa Fe, NM 87505

State of New Mexico  
Energy Minerals and Natural Resources

Oil Conservation Division  
1220 South St. Francis Dr.  
Santa Fe, NM 87505

Form C-117 A  
Revised March 17, 1999

Submit 5 Copies to  
Appropriate District Office

PERMIT NO. H24774

**TANK CLEANING, SEDIMENT OIL REMOVAL, TRANSPORTATION OF MISCELLANEOUS HYDROCARBONS AND DISPOSAL PERMIT**

Operator or Owner DYNEGY MIDSTREAM SERVICES Address BOX 1689, LOVINGTON, NM 88260  
Lease or Facility Name TOWNSEND BOOSTER Location SEC 9, T-16-S, R-35-E  
U.L. - Sec. - Twp. - Rge.

**OPERATION TO BE PERFORMED:**

☐ Tank Cleaning ☐ Sediment Oil Removal ☒ Transportation of Miscellaneous Hydrocarbons

Operator or Owner Representative authorizing work EDDIE ANDERSON

Date Work to be Performed 4/22/02

**TANK CLEANING DATA** Tank Number \_\_\_\_\_ Volume \_\_\_\_\_

Tank Type \_\_\_\_\_ Volume Below Load Line \_\_\_\_\_

**SEDIMENT OIL OR MISCELLANEOUS HYDROCARBON DATA**

Sediment Oil from: ☐ Pit ☐ Cellar ☐ Other

**MISCELLANEOUS OIL**

Tank Bottoms From: ☐ Pipeline Station ☐ Crude Terminal ☐ Refinery ☐ Other\*

Catchings From: ☐ Gasoline Plant ☐ Gathering Lines ☐ Salt Water Disposal System ☒ Other\*

☐ Pipeline Break Oil or Spill

\*Other (Explain) HAULED SLOP OIL FROM BOOSTER

**VOLUME AND DESTINATION:**

Estimated Volume 130 Bbls. Field test volume of good oil 4% bsw Bbls.  
(Not required prior to Division approval)

Destination (Name and Location of treating plant or other facility) GANDY PLANT WM-1-025

SEC 11, T-10-S, R-35-E

**DESTRUCTION OF SEDIMENT OIL BY:**

☐ Burning ☐ Pit Disposal ☐ Use on Roads or firewalls ☐ Other

(Explain) \_\_\_\_\_

Location of Destruction \_\_\_\_\_

Justification of Destruction \_\_\_\_\_

**CERTIFICATION: (APPLICATION MAY BE MADE BY EITHER OF THE FOLLOWING)**

I hereby certify that the information above is true and complete to the best of my knowledge and belief.

Owner DYNEGY MIDSTREAM SERVICES

Transporter GANDY CORPORATION

By \_\_\_\_\_

Address BOX 827, TATUM, NM 88267

Title \_\_\_\_\_

Signature [Signature]

Date \_\_\_\_\_

Title BKKP Date 4/22/02

**OIL CONSERVATION DIVISION**

Approved By [Signature]

Title

MARIE PETERSON  
GEOLOGICAL / PETROLEUM  
TECHNICIAN

Date

**APR 23 2002**

A COPY OF THIS FORM MUST BE ON LOCATION DURING TANK CLEANING, REMOVAL OF SEDIMENT OIL OR MISCELLANEOUS HYDROCARBONS, AND MUST BE PRESENTED WITH TANK BOTTOMS, SEDIMENT OIL OR MISCELLANEOUS HYDROCARBONS AT THE TREATING PLANT TO WHICH IT IS DELIVERED.

DISTRIBUTION BY OCD	
	Santa Fe
	File
	Operator
	Transporter (2)

District I  
1625 N. French Dr., Hobbs, NM 88240  
District II  
1301 W. Grand Avenue, Artesia, NM 88210  
District III  
1000 Rio Brazos Road, Aztec, NM 87410  
District IV  
1220 S. St. Francis Dr., Santa Fe, NM 87505

State of New Mexico  
Energy Minerals and Natural Resources

Oil Conservation Division  
1220 South St. Francis Dr.  
Santa Fe, NM 87505

Form C-117 A  
Revised March 17, 1999

Submit 5 Copies to  
Appropriate District Office

PERMIT NO. H24773

**TANK CLEANING, SEDIMENT OIL REMOVAL, TRANSPORTATION OF MISCELLANEOUS HYDROCARBONS AND DISPOSAL PERMIT**

Operator or Owner DYNEGY MIDSTREAM SERVICES Address BOX 1689, LOVINGTON, NM 88260  
Lease or Facility Name SAUNDERS PLANT Location SEC 34 T-14-S, R-33-E  
U.L. - Sec. - Twp. - Rge.

**OPERATION TO BE PERFORMED:**

☐ Tank Cleaning ☐ Sediment Oil Removal ☒ Transportation of Miscellaneous Hydrocarbons

Operator or Owner Representative authorizing work BILL LITTLE

Date Work to be Performed 4/22/02

**TANK CLEANING DATA**

Tank Number \_\_\_\_\_

Volume \_\_\_\_\_

Tank Type \_\_\_\_\_

Volume Below Load Line \_\_\_\_\_

**SEDIMENT OIL OR MISCELLANEOUS HYDROCARBON DATA**

Sediment Oil from: ☐ Pit ☐ Cellar ☐ Other

**MISCELLANEOUS OIL**

Tank Bottoms From: ☐ Pipeline Station ☐ Crude Terminal ☐ Refinery ☐ Other

Catchings From: ☐ Gasoline Plant ☐ Gathering Lines ☐ Salt Water Disposal System ☒ Other

☐ Pipeline Break Oil or Spill

\*Other (Explain) \_\_\_\_\_

HAULED SLOP OIL FROM PLANT

**VOLUME AND DESTINATION:**

Estimated Volume 360 Bbls.

Field test volume of good oil 4% bsw Bbls.  
(Not required prior to Division approval)

Destination (Name and Location of treating plant or other facility) GANDY PLANT WM-1-025

SEC 11, T-10-S, R-35-E

**DESTRUCTION OF SEDIMENT OIL BY:**

☐ Burning ☐ Pit Disposal ☐ Use on Roads or firewalls ☐ Other

(Explain) \_\_\_\_\_

Location of Destruction \_\_\_\_\_

Justification of Destruction \_\_\_\_\_

**CERTIFICATION: (APPLICATION MAY BE MADE BY EITHER OF THE FOLLOWING)**

I hereby certify that the information above is true and complete to the best of my knowledge and belief.

Owner DYNEGY MIDSTREAM SERVICES

Transporter GANDY CORPORATION

By \_\_\_\_\_

Address BOX 827, TATUM, NM 88267

Title \_\_\_\_\_

Signature [Signature]

Date \_\_\_\_\_

Title BKKP

Date 4/22/02

**OIL CONSERVATION DIVISION**

Approved By Marie Peterson

Title

MARIE PETERSON  
GEOLOGICAL / PETROLEUM  
TECHNICIAN

Date

**APR 23 2002**

A COPY OF THIS FORM MUST BE ON LOCATION DURING TANK CLEANING, REMOVAL OF SEDIMENT OIL OR MISCELLANEOUS HYDROCARBONS, AND MUST BE PRESENTED WITH TANK BOTTOMS, SEDIMENT OIL OR MISCELLANEOUS HYDROCARBONS AT THE TREATING PLANT TO WHICH IT IS DELIVERED.

DISTRIBUTION BY OCD	
	Santa Fe
	File
	Operator
	Transporter (2)

District I  
1625 N. French Dr., Hobbs, NM 88240  
District II  
1301 W. Grand Avenue, Artesia, NM 88210  
District III  
1000 Rio Brazos Road, Aztec, NM 87410  
District IV  
1220 S. St. Francis Dr., Santa Fe, NM 87505

State of New Mexico  
Energy Minerals and Natural Resources

Oil Conservation Division  
1220 South St. Francis Dr.  
Santa Fe, NM 87505

Form C-117 A  
Revised March 17, 1999

Submit 5 Copies to  
Appropriate District Office

PERMIT NO. H24772

**TANK CLEANING, SEDIMENT OIL REMOVAL, TRANSPORTATION OF MISCELLANEOUS HYDROCARBONS AND DISPOSAL PERMIT**

Operator or Owner DYNEGY MIDSTREAM SERVICES Address BOX 1689, LOVINGTON, NM 88260  
Lease or Facility Name SAUNDERS PLANT Location SEC 34 T-14-S, R-33-E  
U.L. - Sec. - Twp. - Rge.

**OPERATION TO BE PERFORMED:**

☐ Tank Cleaning ☐ Sediment Oil Removal ☒ Transportation of Miscellaneous Hydrocarbons

Operator or Owner Representative authorizing work David Byrd

Date Work to be Performed 4/21/02

**TANK CLEANING DATA**

Tank Number \_\_\_\_\_

Volume \_\_\_\_\_

Tank Type \_\_\_\_\_

Volume Below Load Line \_\_\_\_\_

**SEDIMENT OIL OR MISCELLANEOUS HYDROCARBON DATA**

Sediment Oil from: ☐ Pit ☐ Cellar ☐ Other

**MISCELLANEOUS OIL**

Tank Bottoms From: ☐ Pipeline Station ☐ Crude Terminal ☐ Refinery ☐ Other

Catchings From: ☐ Gasoline Plant ☐ Gathering Lines ☐ Salt Water Disposal System ☒ Other

☐ Pipeline Break Oil or Spill

\*Other (Explain)

HAULED SLOP OIL FROM PLANT

**VOLUME AND DESTINATION:**

Estimated Volume 345 Bbls.

Field test volume of good oil 2% bsw Bbls.  
(Not required prior to Division approval)

Destination (Name and Location of treating plant or other facility) GANDY PLANT WM-1-025

SEC 11, T-10-S, R-35-E

**DESTRUCTION OF SEDIMENT OIL BY:**

☐ Burning ☐ Pit Disposal ☐ Use on Roads or firewalls ☐ Other

(Explain) \_\_\_\_\_

Location of Destruction \_\_\_\_\_

Justification of Destruction \_\_\_\_\_

**CERTIFICATION: (APPLICATION MAY BE MADE BY EITHER OF THE FOLLOWING)**

I hereby certify that the information above is true and complete to the best of my knowledge and belief.

Owner DYNEGY MIDSTREAM SERVICES

Transporter GANDY CORPORATION

By \_\_\_\_\_

Address BOX 827, TATUM, NM 88267

Title \_\_\_\_\_

Signature \_\_\_\_\_

Date \_\_\_\_\_

Title BKKP

Date 4/22/02

**OIL CONSERVATION DIVISION**

Approved By

Marie Peterson

Title

MARIE PETERSON  
GEOLOGICAL / PETROLEUM  
TECHNICIAN

Date

**APR 23 2002**

A COPY OF THIS FORM MUST BE ON LOCATION DURING TANK CLEANING, REMOVAL OF SEDIMENT OIL OR MISCELLANEOUS HYDROCARBONS, AND MUST BE PRESENTED WITH TANK BOTTOMS, SEDIMENT OIL OR MISCELLANEOUS HYDROCARBONS AT THE TREATING PLANT TO WHICH IT IS DELIVERED.

DISTRIBUTION BY OCD	
	Santa Fe
	File
	Operator
	Transporter (2)



District I  
1625 N. French Dr., Hobbs, NM 88240  
District II  
1301 W. Grand Avenue, Artesia, NM 88210  
District III  
1000 Rio Brazos Road, Aztec, NM 87410  
District IV  
1220 S. St. Francis Dr., Santa Fe, NM 87505

State of New Mexico  
Energy Minerals and Natural Resources

Oil Conservation Division  
1220 South St. Francis Dr.  
Santa Fe, NM 87505

Form C-117 A  
Revised March 17, 1999

Submit 5 Copies to  
Appropriate District Office

PERMIT NO. H24771

**TANK CLEANING, SEDIMENT OIL REMOVAL, TRANSPORTATION OF MISCELLANEOUS HYDROCARBONS AND DISPOSAL PERMIT**

Operator or Owner DYNEGY MIDSTREAM SERVICES Address BOX 1689, LOVINGTON, NM 88260  
Lease or Facility Name SAUNDERS PLANT Location SEC 34 T-14-S, R-33-E  
U.L. - Sec. - Twp. - Rge.

**OPERATION TO BE PERFORMED:**

☐ Tank Cleaning ☐ Sediment Oil Removal ☒ Transportation of Miscellaneous Hydrocarbons

Operator or Owner Representative authorizing work David Byrd

Date Work to be Performed 4/20/02

**TANK CLEANING DATA**

Tank Number \_\_\_\_\_

Volume \_\_\_\_\_

Tank Type \_\_\_\_\_

Volume Below Load Line \_\_\_\_\_

**SEDIMENT OIL OR MISCELLANEOUS HYDROCARBON DATA**

Sediment Oil from: ☐ Pit ☐ Cellar ☐ Other

**MISCELLANEOUS OIL**

Tank Bottoms From: ☐ Pipeline Station ☐ Crude Terminal ☐ Refinery ☐ Other

Catchings From: ☐ Gasoline Plant ☐ Gathering Lines ☐ Salt Water Disposal System ☒ Other

☐ Pipeline Break Oil or Spill

\*Other (Explain) \_\_\_\_\_

HAULED SLOP OIL FROM PLANT

**VOLUME AND DESTINATION:**

Estimated Volume 170 Bbls.

Field test volume of good oil 4% bsw Bbls.

(Not required prior to Division approval)

Destination (Name and Location of treating plant or other facility) GANDY PLANT WM-1-025

SEC 11, T-10-S, R-35-E

**DESTRUCTION OF SEDIMENT OIL BY:**

☐ Burning ☐ Pit Disposal ☐ Use on Roads or firewalls ☐ Other

(Explain) \_\_\_\_\_

Location of Destruction \_\_\_\_\_

Justification of Destruction \_\_\_\_\_

**CERTIFICATION: (APPLICATION MAY BE MADE BY EITHER OF THE FOLLOWING)**

I hereby certify that the information above is true and complete to the best of my knowledge and belief.

Owner DYNEGY MIDSTREAM SERVICES

Transporter GANDY CORPORATION

By \_\_\_\_\_

Address BOX 827, TATUM, NM 88267

Title \_\_\_\_\_

Signature [Signature]

Date \_\_\_\_\_

Title BKKP

Date 4/22/02

**OIL CONSERVATION DIVISION**

Approved By Marie Peterson

Title GEOLOGICAL / PETROLEUM

MARIE PETERSON  
TECHNICIAN

Date APR 23 2002

A COPY OF THIS FORM MUST BE ON LOCATION DURING TANK CLEANING, REMOVAL OF SEDIMENT OIL OR MISCELLANEOUS HYDROCARBONS, AND MUST BE PRESENTED WITH TANK BOTTOMS, SEDIMENT OIL OR MISCELLANEOUS HYDROCARBONS AT THE TREATING PLANT TO WHICH IT IS DELIVERED.

DISTRIBUTION BY OCD	
	Santa Fe
	File
	Operator
	Transporter (2)

District I  
1625 N. French Dr., Hobbs, NM 88240  
District II  
1301 W. Grand Avenue, Artesia, NM 88210  
District III  
1000 Rio Brazos Road, Aztec, NM 87410  
District IV  
1220 S. St. Francis Dr., Santa Fe, NM 87505

State of New Mexico  
Energy Minerals and Natural Resources  
Oil Conservation Division  
1220 South St. Francis Dr.  
Santa Fe, NM 87505

Form C-117 A  
Revised March 17, 1999

Submit 5 Copies to  
Appropriate District Office

PERMIT NO. H24770

**TANK CLEANING, SEDIMENT OIL REMOVAL, TRANSPORTATION OF MISCELLANEOUS HYDROCARBONS AND DISPOSAL PERMIT**

Operator or Owner DYNEGY MIDSTREAM SERVICES Address BOX 1689, LOVINGTON, NM 88260  
Lease or Facility Name SAUNDERS PLANT Location SEC 34 T-14-S, R-33-E  
U.L. - Sec. - Twp. - Rge.

**OPERATION TO BE PERFORMED:**

☐ Tank Cleaning ☐ Sediment Oil Removal ☒ Transportation of Miscellaneous Hydrocarbons

Operator or Owner Representative authorizing work BILL LITTLE

Date Work to be Performed 4/19/02

**TANK CLEANING DATA**

Tank Number \_\_\_\_\_

Volume \_\_\_\_\_

Tank Type \_\_\_\_\_

Volume Below Load Line \_\_\_\_\_

**SEDIMENT OIL OR MISCELLANEOUS HYDROCARBON DATA**

Sediment Oil from: ☐ Pit ☐ Celler ☐ Other

**MISCELLANEOUS OIL**

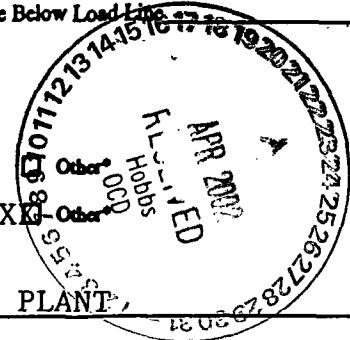
Tank Bottoms From: ☐ Pipeline Station ☐ Crude Terminal ☐ Refinery

Catchings From: ☐ Gasoline Plant ☐ Gathering Lines ☐ Salt Water Disposal System ☒ Other

☐ Pipeline Break Oil or Spill

\*Other (Explain)

HAULED SLOP OIL FROM PLANT



**VOLUME AND DESTINATION:**

Estimated Volume 180 Bbls.

Field test volume of good oil 4% bsw Bbls.  
(Not required prior to Division approval)

Destination (Name and Location of treating plant or other facility) GANDY PLANT WM-1-025

SEC 11, T-10-S, R-35-E

**DESTRUCTION OF SEDIMENT OIL BY:**

☐ Burning ☐ Pit Disposal ☐ Use on Roads or firewalls ☐ Other

(Explain)

Location of Destruction \_\_\_\_\_

Justification of Destruction \_\_\_\_\_

**CERTIFICATION: (APPLICATION MAY BE MADE BY EITHER OF THE FOLLOWING)**

I hereby certify that the information above is true and complete to the best of my knowledge and belief.

Owner DYNEGY MIDSTREAM SERVICES

Transporter GANDY CORPORATION

By \_\_\_\_\_

Address BOX 827, TATUM, NM 88267

Title \_\_\_\_\_

Signature [Signature]

Date \_\_\_\_\_

Title BKKP Date 4/19/02

**OIL CONSERVATION DIVISION**

Approved By Marie Peterson

Title MARIE PETERSON  
GEOLOGICAL / PETROLEUM  
TECHNICIAN

Date

APR 23 2002

A COPY OF THIS FORM MUST BE ON LOCATION DURING TANK CLEANING, REMOVAL OF SEDIMENT OIL OR MISCELLANEOUS HYDROCARBONS, AND MUST BE PRESENTED WITH TANK BOTTOMS, SEDIMENT OIL OR MISCELLANEOUS HYDROCARBONS AT THE TREATING PLANT TO WHICH IT IS DELIVERED.

DISTRIBUTION BY OCD	
	Santa Fe
	File
	Operator
	Transporter (2)

District I  
1625 N. French Dr., Hobbs, NM 88240  
District II  
1301 W. Grand Avenue, Artesia, NM 88210  
District III  
1000 Rio Brazos Road, Aztec, NM 87410  
District IV  
1220 S. St. Francis Dr., Santa Fe, NM 87505

State of New Mexico  
Energy Minerals and Natural Resources

Oil Conservation Division  
1220 South St. Francis Dr.  
Santa Fe, NM 87505

Form C-117 A  
Revised March 17, 1999

Submit 5 Copies to  
Appropriate District Office

PERMIT NO. H24768

**TANK CLEANING, SEDIMENT OIL REMOVAL, TRANSPORTATION OF MISCELLANEOUS HYDROCARBONS AND DISPOSAL PERMIT**

Operator or Owner DYNEGY MIDSTREAM SERVICES Address BOX 1689, LOVINGTON, NM 88260

Lease or Facility Name VADA PLANT Location SEC 26, T-10-S, R-33-E  
U.L. - Sec. - Twp. - Rge.

**OPERATION TO BE PERFORMED:**

☐ Tank Cleaning ☐ Sediment Oil Removal ☒ Transportation of Miscellaneous Hydrocarbons

Operator or Owner Representative authorizing work MIKE MERONEY

Date Work to be Performed 4/19/02

TANK CLEANING DATA Tank Number \_\_\_\_\_ Volume \_\_\_\_\_

Tank Type \_\_\_\_\_

Volume Below Load Line \_\_\_\_\_

**SEDIMENT OIL OR MISCELLANEOUS HYDROCARBON DATA**

Sediment Oil from: ☐ Pit ☐ Cellar ☐ Other

**MISCELLANEOUS OIL**

Tank Bottoms From: ☐ Pipeline Station ☐ Crude Terminal ☐ Refinery ☐ Other\*

Catchings From: ☐ Gasoline Plant ☐ Gathering Lines ☐ Salt Water Disposal System ☒ Other\*

☐ Pipeline Break Oil or Spill

\*Other (Explain) \_\_\_\_\_

HAULED SLOP OIL FROM PLANT

**VOLUME AND DESTINATION:** Estimated Volume 360 Bbls. Field test volume of good oil 4% bsw Bbls.  
(Not required prior to Division approval)

Destination (Name and Location of treating plant or other facility) GANDY PLANT WM-1-025

SEC 11, T-10-S, R-35-E

**DESTRUCTION OF SEDIMENT OIL BY:** ☐ Burning ☐ Pit Disposal ☐ Use on Roads or firewalls ☐ Other

(Explain) \_\_\_\_\_

Location of Destruction \_\_\_\_\_

Justification of Destruction \_\_\_\_\_

**CERTIFICATION:** (APPLICATION MAY BE MADE BY EITHER OF THE FOLLOWING)

I hereby certify that the information above is true and complete to the best of my knowledge and belief.

Owner DYNEGY MIDSTREAM SERVICES

Transporter GANDY CORPORATION

By \_\_\_\_\_

Address BOX 827, TATUM, NM 88267

Title \_\_\_\_\_

Signature [Signature]

Date \_\_\_\_\_

Title BKKP Date 4/19/02

**OIL CONSERVATION DIVISION**

Approved By

Marie Peterson

Title

MARIE PETERSON  
GEOLOGICAL / PETROLEUM  
TECHNICIAN

Date

APR 22 2002

A COPY OF THIS FORM MUST BE ON LOCATION DURING TANK CLEANING, REMOVAL OF SEDIMENT OIL OR MISCELLANEOUS HYDROCARBONS, AND MUST BE PRESENTED WITH TANK BOTTOMS, SEDIMENT OIL OR MISCELLANEOUS HYDROCARBONS AT THE TREATING PLANT TO WHICH IT IS DELIVERED.

DISTRIBUTION BY OCD	
<input checked="" type="checkbox"/>	Santa Fe
<input type="checkbox"/>	File
<input type="checkbox"/>	Operator
<input type="checkbox"/>	Transporter (2)

District I  
1625 N. French Dr., Hobbs, NM 88240  
District II  
1301 W. Grand Avenue, Artesia, NM 88210  
District III  
1000 Rio Brazos Road, Aztec, NM 87410  
District IV  
1220 S. St. Francis Dr., Santa Fe, NM 87505

State of New Mexico  
Energy Minerals and Natural Resources

Oil Conservation Division  
1220 South St. Francis Dr.  
Santa Fe, NM 87505

Form C-117 A  
Revised March 17, 1999

Submit 5 Copies to  
Appropriate District Office

PERMIT NO. H24767

**TANK CLEANING, SEDIMENT OIL REMOVAL, TRANSPORTATION OF MISCELLANEOUS HYDROCARBONS AND DISPOSAL PERMIT**

Operator or Owner DYNEGY MIDSTREAM SERVICES Address BOX 1689, LOVINGTON, NM 88260  
Lease or Facility Name SAUNDERS PLANT Location SEC 34 T-14-S, R-33-E  
U.L. - Soc. - Twp. - Rgc.

**OPERATION TO BE PERFORMED:**

☐ Tank Cleaning ☐ Sediment Oil Removal ☒ Transportation of Miscellaneous Hydrocarbons

Operator or Owner Representative authorizing work BILL LITTLE

Date Work to be Performed 4/18/02

**TANK CLEANING DATA**

Tank Number \_\_\_\_\_

Volume \_\_\_\_\_

Tank Type \_\_\_\_\_

Volume Below Load Line \_\_\_\_\_

**SEDIMENT OIL OR MISCELLANEOUS HYDROCARBON DATA**

Sediment Oil from: ☐ Pit ☐ Cellar ☐ Other

**MISCELLANEOUS OIL**

Tank Bottoms From: ☐ Pipeline Station ☐ Crude Terminal ☐ Refinery ☐ Other

Catchings From: ☐ Gasoline Plant ☐ Gathering Lines ☐ Salt Water Disposal System ☒ Other

☐ Pipeline Break Oil or Spill

\*Other (Explain) \_\_\_\_\_

HAULED SLOP OIL FROM PLANT

**VOLUME AND DESTINATION:**

Estimated Volume 180 Bbls.

Field test volume of good oil 4% bsw Bbls.  
(Not required prior to Division approval)

Destination (Name and Location of treating plant or other facility) GANDY PLANT WM-1-025

SEC 11, T-10-S, R-35-E

**DESTRUCTION OF SEDIMENT OIL BY:**

☐ Burning ☐ Pit Disposal ☐ Use on Roads or firewalls ☐ Other

(Explain) \_\_\_\_\_

Location of Destruction \_\_\_\_\_

Justification of Destruction \_\_\_\_\_

**CERTIFICATION: (APPLICATION MAY BE MADE BY EITHER OF THE FOLLOWING)**

I hereby certify that the information above is true and complete to the best of my knowledge and belief.

Owner DYNEGY MIDSTREAM SERVICES

Transporter GANDY CORPORATION

By \_\_\_\_\_

Address BOX 827, TATUM, NM 88267

Title \_\_\_\_\_

Signature [Signature]

Date \_\_\_\_\_

Title BKKP

Date 4/19/02

**OIL CONSERVATION DIVISION**

Approved By

Marie Peterson

Title

MARIE PETERSON  
GEOLOGICAL / PETROLEUM  
TECHNICIAN

Date

APR 22 2002

A COPY OF THIS FORM MUST BE ON LOCATION DURING TANK CLEANING, REMOVAL OF SEDIMENT OIL OR MISCELLANEOUS HYDROCARBONS, AND MUST BE PRESENTED WITH TANK BOTTOMS, SEDIMENT OIL OR MISCELLANEOUS HYDROCARBONS AT THE TREATING PLANT TO WHICH IT IS DELIVERED.

DISTRIBUTION BY OCD	
/	Santa Fe
	File
	Operator
	Transporter (2)

District I  
1625 N. French Dr., Hobbs, NM 88240  
District II  
1301 W. Grand Avenue, Artesia, NM 88210  
District III  
1000 Rio Brazos Road, Aztec, NM 87410  
District IV  
1220 S. St. Francis Dr., Santa Fe, NM 87505

State of New Mexico  
Energy Minerals and Natural Resources

Oil Conservation Division  
1220 South St. Francis Dr.  
Santa Fe, NM 87505

Form C-117 A  
Revised March 17, 1999

Submit 5 Copies to  
Appropriate District Office

PERMIT NO.

H-24742

**TANK CLEANING, SEDIMENT OIL REMOVAL, TRANSPORTATION OF MISCELLANEOUS HYDROCARBONS AND DISPOSAL PERMIT**

Operator or Owner DYNEGY MIDSTREAM SERVICES Address BOX 1689, LOVINGTON, NM 88260

Lease or Facility Name VADA PLANT Location SEC 26, T-10-S, R-33-E  
U.L. - Sec. - Twp. - Rge.

**OPERATION TO BE PERFORMED:**

☐ Tank Cleaning ☐ Sediment Oil Removal ☒ Transportation of Miscellaneous Hydrocarbons

Operator or Owner Representative authorizing work BOB SINGLETON

Date Work to be Performed 4-12-02

**TANK CLEANING DATA** Tank Number \_\_\_\_\_ Volume \_\_\_\_\_

Tank Type \_\_\_\_\_ Volume Below Load Line \_\_\_\_\_

**SEDIMENT OIL OR MISCELLANEOUS HYDROCARBON DATA**

Sediment Oil from: ☐ Pit ☐ Cellar ☐ Other

**MISCELLANEOUS OIL**

Tank Bottoms From: ☐ Pipeline Station ☐ Crude Terminal ☐ Refinery ☐ Other

Catchings From: ☐ Gasoline Plant ☐ Gathering Lines ☐ Salt Water Disposal System ☒ Other

☐ Pipeline Break Oil or Spill

\*Other (Explain) HAULED SLOP OIL FROM PLANT

**VOLUME AND DESTINATION:** Estimated Volume 180 Bbls. Field test volume of good oil 10% Bbls.  
(Not required prior to Division approval)

Destination (Name and Location of treating plant or other facility) GANDY PLANT WM-1-025

SEC 11, T-10-S, R-35-E

**DESTRUCTION OF SEDIMENT OIL BY:** ☐ Burning ☐ Pit Disposal ☐ Use on Roads or firewalls ☐ Other

(Explain) \_\_\_\_\_

Location of Destruction \_\_\_\_\_

Justification of Destruction \_\_\_\_\_

**CERTIFICATION: (APPLICATION MAY BE MADE BY EITHER OF THE FOLLOWING)**

I hereby certify that the information above is true and complete to the best of my knowledge and belief.

Owner DYNEGY MIDSTREAM SERVICES

Transporter GANDY CORPORATION

By \_\_\_\_\_

Address BOX 827, TATUM, NM 88267

Title \_\_\_\_\_

Signature Rue Mark

Date \_\_\_\_\_

Title BKKP Date 4-12-02

**OIL CONSERVATION DIVISION VERBAL BY MARIE**

Approved By Marie Peterson Title MARIE PETERSON  
GEOLOGICAL / PETROLEUM  
TECHNICIAN

Date APR 15 2002

A COPY OF THIS FORM MUST BE ON LOCATION DURING TANK CLEANING, REMOVAL OF SEDIMENT OIL OR MISCELLANEOUS HYDROCARBONS, AND MUST BE PRESENTED WITH TANK BOTTOMS, SEDIMENT OIL OR MISCELLANEOUS HYDROCARBONS AT THE TREATING PLANT TO WHICH IT IS DELIVERED.

DISTRIBUTION BY OCD	
	Santa Fe
	File
	Operator
	Transporter (2)

District I  
1625 N. French Dr., Hobbs, NM 88240  
District II  
1301 W. Grand Avenue, Artesia, NM 88210  
District III  
1000 Rio Brazos Road, Aztec, NM 87410  
District IV  
1220 S. St. Francis Dr., Santa Fe, NM 87505

State of New Mexico  
Energy Minerals and Natural Resources

Oil Conservation Division  
1220 South St. Francis Dr.  
Santa Fe, NM 87505

Form C-117 A  
Revised March 17, 1999

Submit 5 Copies to  
Appropriate District Office

PERMIT NO.

4-24741

**TANK CLEANING, SEDIMENT OIL REMOVAL, TRANSPORTATION OF MISCELLANEOUS HYDROCARBONS AND DISPOSAL PERMIT**

Operator or Owner DYNEGY MIDSTREAM SERVICES Address BOX 1689, LOVINGTON, NM 88260  
Lease or Facility Name 457 BOOSTER Location SEC 34, T-14-S, R-33-E  
U.L. - Sec. - Twp. - Rge.

**OPERATION TO BE PERFORMED:**

☐ Tank Cleaning ☐ Sediment Oil Removal ☒ Transportation of Miscellaneous Hydrocarbons

Operator or Owner Representative authorizing work

EDDIE ANDERSON

Date Work to be Performed

04-11-02

**TANK CLEANING DATA**

Tank Number

Volume

Tank Type

Volume Below Load Line

**SEDIMENT OIL OR MISCELLANEOUS HYDROCARBON DATA**

Sediment Oil from: ☐ Pit ☐ Cellar ☐ Other

**MISCELLANEOUS OIL**

Tank Bottoms From: ☐ Pipeline Station ☐ Crude Terminal ☐ Refinery ☐ Other\*

Catchings From: ☐ Gasoline Plant ☐ Gathering Lines ☐ Salt Water Disposal System ☒ Other\*

☐ Pipeline Break Oil or Spill

\*Other (Explain)

HAULED SLOP OIL FROM BOOSTER

**VOLUME AND DESTINATION:**

Estimated Volume 180 Bbls.

Field test volume of good oil 5% BS&W Bbls.  
(Not required prior to Division approval)

Destination (Name and Location of treating plant or other facility) GANDY PLANT WM-1-025

SEC 11, T-10-S, R-35-E

**DESTRUCTION OF SEDIMENT OIL BY:**

☐ Burning ☐ Pit Disposal ☐ Use on Roads or firewalls ☐ Other

(Explain)

Location of Destruction

Justification of Destruction

**CERTIFICATION: (APPLICATION MAY BE MADE BY EITHER OF THE FOLLOWING)**

I hereby certify that the information above is true and complete to the best of my knowledge and belief.

Owner DYNEGY MIDSTREAM SERVICES

Transporter GANDY CORPORATION

By

Address

BOX 827, TATUM, NM 88267

Title

Signature

Date

Title

BKKP

Date

4-12-02

**OIL CONSERVATION DIVISION**

VERBAL BY MARIE

Approved By

Marie Peterson

Title

GEOLOGICAL / PETROLEUM  
TECHNICIAN

Date

APR 15 2002

A COPY OF THIS FORM MUST BE ON LOCATION DURING TANK CLEANING, REMOVAL OF SEDIMENT OIL OR MISCELLANEOUS HYDROCARBONS, AND MUST BE PRESENTED WITH TANK BOTTOMS, SEDIMENT OIL OR MISCELLANEOUS HYDROCARBONS AT THE TREATING PLANT TO WHICH IT IS DELIVERED.

DISTRIBUTION BY OCD	
<input checked="" type="checkbox"/>	Santa Fe
<input type="checkbox"/>	File
<input type="checkbox"/>	Operator
<input type="checkbox"/>	Transporter (2)

District I  
1625 N. French Dr., Hobbs, NM 88240  
District II  
1301 W. Grand Avenue, Artesia, NM 88210  
District III  
1000 Rio Brazos Road, Aztec, NM 87410  
District IV  
1220 S. St. Francis Dr., Santa Fe, NM 87505

State of New Mexico  
Energy Minerals and Natural Resources

Oil Conservation Division  
1220 South St. Francis Dr.  
Santa Fe, NM 87505

Form C-117 A  
Revised March 17, 1999

Submit 5 Copies to  
Appropriate District Office

PERMIT NO. H-24739

**TANK CLEANING, SEDIMENT OIL REMOVAL, TRANSPORTATION OF MISCELLANEOUS HYDROCARBONS AND DISPOSAL PERMIT**

Operator or Owner DYNEGY MIDSTREAM SERVICES Address BOX 1689, LOVINGTON, NM 88260

Lease or Facility Name VADA PLANT Location SEC 26, T-10-S, R-33-E  
U.L. - Sec. - Twp. - Rge.

**OPERATION TO BE PERFORMED:**

☐ Tank Cleaning ☐ Sediment Oil Removal ☒ Transportation of Miscellaneous Hydrocarbons

Operator or Owner Representative authorizing work MIKE MERONEY

Date Work to be Performed 4-11-02

TANK CLEANING DATA Tank Number \_\_\_\_\_ Volume \_\_\_\_\_

Tank Type \_\_\_\_\_ Volume Below Load Line \_\_\_\_\_  
SEDIMENT OIL OR MISCELLANEOUS HYDROCARBON DATA

Sediment Oil from: ☐ Pit ☐ Cellar ☐ Other

MISCELLANEOUS OIL

Tank Bottoms From: ☐ Pipeline Station ☐ Crude Terminal ☐ Refinery ☐ Other\*

Catchings From: ☐ Gasoline Plant ☐ Gathering Lines ☐ Salt Water Disposal System ☒ Other\*

☐ Pipeline Break Oil or Spill

\*Other (Explain) HAULED SLOP OIL FROM PLANT

VOLUME AND DESTINATION: Estimated Volume 360 Bbls. Field test volume of good oil 10% BS&W Bbls.  
(Not required prior to Division approval)

Destination (Name and Location of treating plant or other facility) GANDY PLANT WM-1-025  
SEC 11, T-10-S, R-35-E

DESTRUCTION OF SEDIMENT OIL BY: ☐ Burning ☐ Pit Disposal ☐ Use on Roads or firewalls ☐ Other

(Explain) \_\_\_\_\_

Location of Destruction \_\_\_\_\_

Justification of Destruction \_\_\_\_\_

**CERTIFICATION: (APPLICATION MAY BE MADE BY EITHER OF THE FOLLOWING)**

I hereby certify that the information above is true and complete to the best of my knowledge and belief.

Owner DYNEGY MIDSTREAM SERVICES

Transporter GANDY CORPORATION

By \_\_\_\_\_

Address BOX 827, TATUM, NM 88267

Title \_\_\_\_\_

Signature Rue Mank

Date \_\_\_\_\_

Title BKKP Date 4-12-02

**OIL CONSERVATION DIVISION** VERBAL BY MARIE

Approved By Marie Peterson Title GEOLOGICAL / PETROLEUM  
TECHNICIAN

MARIE PETERSON

APR 15 2002

A COPY OF THIS FORM MUST BE ON LOCATION DURING TANK CLEANING, REMOVAL OF SEDIMENT OIL OR MISCELLANEOUS HYDROCARBONS, AND MUST BE PRESENTED WITH TANK BOTTOMS, SEDIMENT OIL OR MISCELLANEOUS HYDROCARBONS AT THE TREATING PLANT TO WHICH IT IS DELIVERED.

DISTRIBUTION BY OCD	
	Santa Fe
	File
	Operator
	Transporter (2)

District I  
1625 N. French Dr., Hobbs, NM 88240  
District II  
1301 W. Grand Avenue, Artesia, NM 88210  
District III  
1000 Rio Brazos Road, Aztec, NM 87410  
District IV  
1220 S. St. Francis Dr., Santa Fe, NM 87505

State of New Mexico  
Energy Minerals and Natural Resources

Oil Conservation Division  
1220 South St. Francis Dr.  
Santa Fe, NM 87505

Form C-117 A  
Revised March 17, 1999

Submit 5 Copies to  
Appropriate District Office

PERMIT NO. H-24738

**TANK CLEANING, SEDIMENT OIL REMOVAL, TRANSPORTATION OF MISCELLANEOUS HYDROCARBONS AND DISPOSAL PERMIT**

Operator or Owner DYNEGY MIDSTREAM SERVICES Address BOX 1689, LOVINGTON, NM 88260  
Lease or Facility Name TOWNSEND BOOSTER Location SEC 9, T-16-S, R-35-E  
U.L. - Sec. - Twp. - Rge.

**OPERATION TO BE PERFORMED:**

☐ Tank Cleaning ☐ Sediment Oil Removal ☒ Transportation of Miscellaneous Hydrocarbons

Operator or Owner Representative authorizing work EDDIE ANDERSON

Date Work to be Performed 4-11-02

**TANK CLEANING DATA** Tank Number \_\_\_\_\_ Volume \_\_\_\_\_

Tank Type \_\_\_\_\_ Volume Below Load Line \_\_\_\_\_  
**SEDIMENT OIL OR MISCELLANEOUS HYDROCARBON DATA**

Sediment Oil from: ☐ Pit ☐ Cellar ☐ Other

**MISCELLANEOUS OIL**

Tank Bottoms From: ☐ Pipeline Station ☐ Crude Terminal ☐ Refinery ☐ Other\*

Catchings From: ☐ Gasoline Plant ☐ Gathering Lines ☐ Salt Water Disposal System ☒ Other\*

☐ Pipeline Break Oil or Spill

\*Other (Explain) HAULED SLOP OIL FROM BOOSTER

**VOLUME AND DESTINATION:** Estimated Volume 130 Bbls. Field test volume of good oil 86% BS&W Bbls.  
(Not required prior to Division approval)

Destination (Name and Location of treating plant or other facility) GANDY PLANT WM-1-025

SEC 11, T-10-S, R-35-E

**DESTRUCTION OF SEDIMENT OIL BY:** ☐ Burning ☐ Pit Disposal ☐ Use on Roads or firewalls ☐ Other

(Explain) \_\_\_\_\_

Location of Destruction \_\_\_\_\_

Justification of Destruction \_\_\_\_\_

**CERTIFICATION:** (APPLICATION MAY BE MADE BY EITHER OF THE FOLLOWING)

I hereby certify that the information above is true and complete to the best of my knowledge and belief.

Owner DYNEGY MIDSTREAM SERVICES

Transporter GANDY CORPORATION

By \_\_\_\_\_

Address BOX 827, TATUM, NM 88267

Title \_\_\_\_\_

Signature [Signature]

Date \_\_\_\_\_

Title BKKP Date 4-12-02

**OIL CONSERVATION DIVISION** VERBAL BY MARIE

Approved By Marie Peterson Title MARIE PETERSON  
GEOLOGICAL / PETROLEUM  
TECHNICIAN

Date APR 15 2002

A COPY OF THIS FORM MUST BE ON LOCATION DURING TANK CLEANING, REMOVAL OF SEDIMENT OIL OR MISCELLANEOUS HYDROCARBONS, AND MUST BE PRESENTED WITH TANK BOTTOMS, SEDIMENT OIL OR MISCELLANEOUS HYDROCARBONS AT THE TREATING PLANT TO WHICH IT IS DELIVERED.

DISTRIBUTION BY OCD	
	Santa Fe
	File
	Operator
	Transporter (2)



District I  
1625 N. French Dr., Hobbs, NM 88240  
District II  
1301 W. Grand Avenue, Artesia, NM 88210  
District III  
1000 Rio Brazos Road, Aztec, NM 87410  
District IV  
1220 S. St. Francis Dr., Santa Fe, NM 87505

State of New Mexico  
Energy Minerals and Natural Resources

Oil Conservation Division  
1220 South St. Francis Dr.  
Santa Fe, NM 87505

Form C-117 A  
Revised March 17, 1999

Submit 5 Copies to  
Appropriate District Office

PERMIT NO. H-24729

**TANK CLEANING, SEDIMENT OIL REMOVAL, TRANSPORTATION OF MISCELLANEOUS HYDROCARBONS AND DISPOSAL PERMIT**

Operator or Owner DYNEGY MIDSTREAM SERVICES Address BOX 1689, LOVINGTON, NM 88260

Lease or Facility Name DEAN BOOSTER Location SEC 13, T-15-S, R-36-E  
U.L. - Sec. - Twp. - Rge.

**OPERATION TO BE PERFORMED:**

☐ Tank Cleaning ☐ Sediment Oil Removal ☒ Transportation of Miscellaneous Hydrocarbons

Operator or Owner Representative authorizing work JAMES WEST

Date Work to be Performed 4-06-02

TANK CLEANING DATA Tank Number \_\_\_\_\_ Volume \_\_\_\_\_

Tank Type \_\_\_\_\_ Volume Below Load Line \_\_\_\_\_

**SEDIMENT OIL OR MISCELLANEOUS HYDROCARBON DATA**

Sediment Oil from: ☐ Pit ☐ Cellar ☐ Other

**MISCELLANEOUS OIL**

Tank Bottoms From: ☐ Pipeline Station ☐ Crude Terminal ☐ Refinery ☐ Other\*

Catchings From: ☐ Gasoline Plant ☐ Gathering Lines ☐ Salt Water Disposal System ☒ Other\*

☐ Pipeline Break Oil or Spill

\*Other (Explain) \_\_\_\_\_

HAULED SLOP OIL FROM BOOSTER

**VOLUME AND DESTINATION:** Estimated Volume 180 Bbls. Field test volume of good oil 4 1/2 BS&W Bbls.  
(Not required prior to Division approval)

Destination (Name and Location of treating plant or other facility) GANDY PLANT - WM-1-025-ED

SEC 11, T-10-S, R-35-E

**DESTRUCTION OF SEDIMENT OIL BY:** ☐ Burning ☐ Pit Disposal ☐ Use on Roads or firewalls ☐ Other

(Explain) \_\_\_\_\_

Location of Destruction \_\_\_\_\_

Justification of Destruction \_\_\_\_\_

**CERTIFICATION: (APPLICATION MAY BE MADE BY EITHER OF THE FOLLOWING)**

I hereby certify that the information above is true and complete to the best of my knowledge and belief.

Owner DYNEGY MIDSTREAM SERVICES

Transporter GANDY CORPORATION

By \_\_\_\_\_

Address BOX 827, TATUM, NM 88267

Title \_\_\_\_\_

Signature Marie Peterson

Date \_\_\_\_\_

Title BKKP Date 4-8-02

**OIL CONSERVATION DIVISION VERBAL BY MARIE**

Approved By Marie Peterson

Title GEOLOGICAL / PETROLEUM

MARIE PETERSON

TECHNICIAN

Date

**APR 09 2002**

A COPY OF THIS FORM MUST BE ON LOCATION DURING TANK CLEANING, REMOVAL OF SEDIMENT OIL OR MISCELLANEOUS HYDROCARBONS, AND MUST BE PRESENTED WITH TANK BOTTOMS, SEDIMENT OIL OR MISCELLANEOUS HYDROCARBONS AT THE TREATING PLANT TO WHICH IT IS DELIVERED.

**DISTRIBUTION BY OCD**

<input checked="" type="checkbox"/>	Santa Fe
<input type="checkbox"/>	File
<input type="checkbox"/>	Operator
<input type="checkbox"/>	Transporter (2)

District I  
1625 N. French Dr., Hobbs, NM 88240  
District II  
1301 W. Grand Avenue, Artesia, NM 88210  
District III  
1000 Rio Brazos Road, Aztec, NM 87410  
District IV  
1220 S. St. Francis Dr., Santa Fe, NM 87505

State of New Mexico  
Energy Minerals and Natural Resources

Form C-117 A  
Revised March 17, 1999

Oil Conservation Division  
1220 South St. Francis Dr.  
Santa Fe, NM 87505

Submit 5 Copies to  
Appropriate District Office

PERMIT NO. H24716

**TANK CLEANING, SEDIMENT OIL REMOVAL, TRANSPORTATION OF MISCELLANEOUS HYDROCARBONS AND DISPOSAL PERMIT**

Operator or Owner DYNEGY MIDSTREAM SERVICES Address BOX 1689, LOVINGTON, NM 88260

Lease or Facility Name VADA PLANT Location SEC 26, T-10-S, R-33-E  
U.L. - Sec. - Twp. - Rge.

**OPERATION TO BE PERFORMED:**

☐ Tank Cleaning ☐ Sediment Oil Removal ☒ Transportation of Miscellaneous Hydrocarbons

Operator or Owner Representative authorizing work BOB SINGLETON

Date Work to be Performed 4/02/02

TANK CLEANING DATA Tank Number \_\_\_\_\_ Volume \_\_\_\_\_

Tank Type \_\_\_\_\_ Volume Below Load Line \_\_\_\_\_

**SEDIMENT OIL OR MISCELLANEOUS HYDROCARBON DATA**

Sediment Oil from: ☐ Pit ☐ Cellar ☐ Other

**MISCELLANEOUS OIL**

Tank Bottoms From: ☐ Pipeline Station ☐ Crude Terminal ☐ Refinery ☐ Other

Catchings From: ☐ Gasoline Plant ☐ Gathering Lines ☐ Salt Water Disposal System ☒ Other

☐ Pipeline Break Oil or Spill

\*Other (Explain) HAULED SLOP OIL FROM PLANT

**VOLUME AND DESTINATION:** Estimated Volume 360 Bbls. Field test volume of good oil 4% BSW Bbls.  
(Not required prior to Division approval)

Destination (Name and Location of treating plant or other facility) GANDY PLANT WM-1-025

SEC 11, T-10-S, R-35-E

**DESTRUCTION OF SEDIMENT OIL BY:** ☐ Burning ☐ Pit Disposal ☐ Use on Roads or firewalls ☐ Other

(Explain) \_\_\_\_\_

Location of Destruction \_\_\_\_\_

Justification of Destruction \_\_\_\_\_

**CERTIFICATION:** (APPLICATION MAY BE MADE BY EITHER OF THE FOLLOWING)

I hereby certify that the information above is true and complete to the best of my knowledge and belief.

Owner DYNEGY MIDSTREAM SERVICES

Transporter GANDY CORPORATION

By \_\_\_\_\_

Address BOX 827, TATUM, NM 88267

Title \_\_\_\_\_

Signature [Signature]

Date \_\_\_\_\_

Title BKKP Date 4/02/02

**OIL CONSERVATION DIVISION**

Approved By Marie Peterson Title GEOLOGICAL / PETROLEUM

MARIE PETERSON  
TECHNICIAN

Date \_\_\_\_\_

**APR 05 2002**

A COPY OF THIS FORM MUST BE ON LOCATION DURING TANK CLEANING, REMOVAL OF SEDIMENT OIL OR MISCELLANEOUS HYDROCARBONS, AND MUST BE PRESENTED WITH TANK BOTTOMS, SEDIMENT OIL OR MISCELLANEOUS HYDROCARBONS AT THE TREATING PLANT TO WHICH IT IS DELIVERED.

DISTRIBUTION BY OCD	
	Santa Fe
	File
	Operator
	Transporter (2)

District I  
1625 N. French Dr., Hobbs, NM 88240  
District II  
1301 W. Grand Avenue, Artesia, NM 88210  
District III  
1000 Rio Brazos Road, Aztec, NM 87410  
District IV  
1220 S. St. Francis Dr., Santa Fe, NM 87505

State of New Mexico  
Energy Minerals and Natural Resources

Oil Conservation Division  
1220 South St. Francis Dr.  
Santa Fe, NM 87505

Form C-117 A  
Revised March 17, 1999

Submit 5 Copies to  
Appropriate District Office

PERMIT NO. H24708

**TANK CLEANING, SEDIMENT OIL REMOVAL, TRANSPORTATION OF MISCELLANEOUS HYDROCARBONS AND DISPOSAL PERMIT**

Operator or Owner DYNEGY MIDSTREAM SERVICES Address BOX 1689, LOVINGTON, NM 88260

Lease or Facility Name VADA PLANT Location SEC 26, T-10-S, R-33-E

U.L. - Sec. - Twp. - Rge.

**OPERATION TO BE PERFORMED:**

☐ Tank Cleaning ☐ Sediment Oil Removal ☒ Transportation of Miscellaneous Hydrocarbons

Operator or Owner Representative authorizing work MIKE MAROONEY

Date Work to be Performed 3/29/02

**TANK CLEANING DATA** Tank Number \_\_\_\_\_ Volume \_\_\_\_\_

Tank Type \_\_\_\_\_ Volume Below Load Line \_\_\_\_\_

**SEDIMENT OIL OR MISCELLANEOUS HYDROCARBON DATA**

Sediment Oil from: ☐ Pit ☐ Cellar ☐ Other

**MISCELLANEOUS OIL**

Tank Bottoms From: ☐ Pipeline Station ☐ Crude Terminal ☐ Refinery ☐ Other\*

Catchings From: ☐ Gasoline Plant ☐ Gathering Lines ☐ Salt Water Disposal System ☒ Other\*

☐ Pipeline Break Oil or Spill

\*Other (Explain) HAULED SLOP OIL FROM PLANT

**VOLUME AND DESTINATION:** Estimated Volume 360 Bbbls. Field test volume of good oil 04% bsw Bbbls.  
(Not required prior to Division approval)

Destination (Name and Location of treating plant or other facility) GANDY PLANT WM-1-025

SEC 11, T-10-S, R-35-E

**DESTRUCTION OF SEDIMENT OIL BY:** ☐ Burning ☐ Pit Disposal ☐ Use on Roads or firewalls ☐ Other

(Explain) \_\_\_\_\_

Location of Destruction \_\_\_\_\_

Justification of Destruction \_\_\_\_\_

**CERTIFICATION: (APPLICATION MAY BE MADE BY EITHER OF THE FOLLOWING)**

I hereby certify that the information above is true and complete to the best of my knowledge and belief.

Owner DYNEGY MIDSTREAM SERVICES

Transporter GANDY CORPORATION

By \_\_\_\_\_

Address BOX 827, TATUM, NM 88267

Title \_\_\_\_\_

Signature [Signature]

Date \_\_\_\_\_

Title BKKP Date 3/29/02

**OIL CONSERVATION DIVISION**

Approved By Marie Peterson Title MARIE PETERSON  
GEOLOGICAL / PETROLEUM  
TECHNICIAN

Date APR 01 2002

A COPY OF THIS FORM MUST BE ON LOCATION DURING TANK CLEANING, REMOVAL OF SEDIMENT OIL OR MISCELLANEOUS HYDROCARBONS, AND MUST BE PRESENTED WITH TANK BOTTOMS, SEDIMENT OIL OR MISCELLANEOUS HYDROCARBONS AT THE TREATING PLANT TO WHICH IT IS DELIVERED.

DISTRIBUTION BY OCD	
<input checked="" type="checkbox"/>	Santa Fe
<input type="checkbox"/>	File
<input type="checkbox"/>	Operator
<input type="checkbox"/>	Transporter (2)

District I  
1625 N. French Dr., Hobbs, NM 88240  
District II  
1301 W. Grand Avenue, Artesia, NM 88210  
District III  
1000 Rio Brazos Road, Aztec, NM 87410  
District IV  
1220 S. St. Francis Dr., Santa Fe, NM 87505

State of New Mexico  
Energy Minerals and Natural Resources

Oil Conservation Division  
1220 South St. Francis Dr.  
Santa Fe, NM 87505

Form C-117 A  
Revised March 17, 1999

Submit 5 Copies to  
Appropriate District Office

PERMIT NO. H24706

**TANK CLEANING, SEDIMENT OIL REMOVAL, TRANSPORTATION OF MISCELLANEOUS HYDROCARBONS AND DISPOSAL PERMIT**

Operator or Owner DYNEGY MIDSTREAM SERVICES Address BOX 1689, LOVINGTON, NM 88260

Lease or Facility Name VADA PLANT Location SEC 26, T-10-S, R-33-E  
U.L. - Sec. - Twp. - Rge.

**OPERATION TO BE PERFORMED:**

☐ Tank Cleaning ☐ Sediment Oil Removal ☒ Transportation of Miscellaneous Hydrocarbons

Operator or Owner Representative authorizing work MIKE MAROONEY

Date Work to be Performed 3/28/02

TANK CLEANING DATA Tank Number \_\_\_\_\_ Volume \_\_\_\_\_

Tank Type \_\_\_\_\_ Volume Below Load Line \_\_\_\_\_

**SEDIMENT OIL OR MISCELLANEOUS HYDROCARBON DATA**

Sediment Oil from: ☐ Pit ☐ Cellar ☐ Other

**MISCELLANEOUS OIL**

Tank Bottoms From: ☐ Pipeline Station ☐ Crude Terminal ☐ Refinery ☐ Other\*

Catchings From: ☐ Gasoline Plant ☐ Gathering Lines ☐ Salt Water Disposal System ☒ Other\*

☐ Pipeline Break Oil or Spill

\*Other (Explain) HAULED SLOP OIL FROM PLANT

**VOLUME AND DESTINATION:** Estimated Volume 125 Bbls. Field test volume of good oil 30% bsw Bbls.  
(Not required prior to Division approval)

Destination (Name and Location of treating plant or other facility) GANDY PLANT WM-1-025

SEC 11, T-10-S, R-35-E

**DESTRUCTION OF SEDIMENT OIL BY:** ☐ Burning ☐ Pit Disposal ☐ Use on Roads or firewalls ☐ Other

(Explain) \_\_\_\_\_

Location of Destruction \_\_\_\_\_

Justification of Destruction \_\_\_\_\_

**CERTIFICATION:** (APPLICATION MAY BE MADE BY EITHER OF THE FOLLOWING)

I hereby certify that the information above is true and complete to the best of my knowledge and belief.

Owner DYNEGY MIDSTREAM SERVICES

Transporter GANDY CORPORATION

By \_\_\_\_\_

Address BOX 827, TATUM, NM 88267

Title \_\_\_\_\_

Signature Dory Collier

Date \_\_\_\_\_

Title BKKP Date 3/28/02

**OIL CONSERVATION DIVISION**

Approved By Marie Peterson Title GEOLOGICAL / PETROLEUM

MARIE PETERSON  
TECHNICIAN

Date

**APR 01 2002**

A COPY OF THIS FORM MUST BE ON LOCATION DURING TANK CLEANING, REMOVAL OF SEDIMENT OIL OR MISCELLANEOUS HYDROCARBONS, AND MUST BE PRESENTED WITH TANK BOTTOMS, SEDIMENT OIL OR MISCELLANEOUS HYDROCARBONS AT THE TREATING PLANT TO WHICH IT IS DELIVERED.

DISTRIBUTION BY OCD	
<input checked="" type="checkbox"/>	Santa Fe
<input type="checkbox"/>	File
<input type="checkbox"/>	Operator
<input type="checkbox"/>	Transporter (2)

District I  
1625 N. French Dr., Hobbs, NM 88240  
District II  
1301 W. Grand Avenue, Artesia, NM 88210  
District III  
1000 Rio Brazos Road, Aztec, NM 87410  
District IV  
1220 S. St. Francis Dr., Santa Fe, NM 87505

State of New Mexico  
Energy Minerals and Natural Resources

Oil Conservation Division  
1220 South St. Francis Dr.  
Santa Fe, NM 87505

Form C-117 A  
Revised March 17, 1999

Submit 5 Copies to  
Appropriate District Office

PERMIT NO. H24705

**TANK CLEANING, SEDIMENT OIL REMOVAL, TRANSPORTATION OF MISCELLANEOUS HYDROCARBONS AND DISPOSAL PERMIT**

Operator or Owner DYNEGY MIDSTREAM SERVICES Address BOX 1689, LOVINGTON, NM 88260  
Lease or Facility Name TOWNSEND BOOSTER Location SEC 9, T-16-S, R-35-E  
U.L. - Sec. - Twp. - Rge.

**OPERATION TO BE PERFORMED:**

☐ Tank Cleaning ☐ Sediment Oil Removal ☒ Transportation of Miscellaneous Hydrocarbons

Operator or Owner Representative authorizing work JAMES KING

Date Work to be Performed 3/28/02

**TANK CLEANING DATA** Tank Number \_\_\_\_\_ Volume \_\_\_\_\_

Tank Type \_\_\_\_\_ Volume Below Load Line \_\_\_\_\_

**SEDIMENT OIL OR MISCELLANEOUS HYDROCARBON DATA**

Sediment Oil from: ☐ Pit ☐ Cellar ☐ Other

**MISCELLANEOUS OIL**

Tank Bottoms From: ☐ Pipeline Station ☐ Crude Terminal ☐ Refinery ☐ Other\*

Catchings From: ☐ Gasoline Plant ☐ Gathering Lines ☐ Salt Water Disposal System ☒ Other\*

☐ Pipeline Break Oil or Spill

\*Other (Explain) HAULED SLOP OIL FROM BOOSTER

**VOLUME AND DESTINATION:** Estimated Volume 140 Bbls. Field test volume of good oil 4% bsw Bbls.  
(Not required prior to Division approval)

Destination (Name and Location of treating plant or other facility) GANDY PLANT WM-1-025

SEC 11, T-10-S, R-35-E

**DESTRUCTION OF SEDIMENT OIL BY:** ☐ Burning ☐ Pit Disposal ☐ Use on Roads or firewalls ☐ Other

(Explain) \_\_\_\_\_

Location of Destruction \_\_\_\_\_

Justification of Destruction \_\_\_\_\_

**CERTIFICATION: (APPLICATION MAY BE MADE BY EITHER OF THE FOLLOWING)**

I hereby certify that the information above is true and complete to the best of my knowledge and belief.

Owner DYNEGY MIDSTREAM SERVICES

Transporter GANDY CORPORATION

By \_\_\_\_\_

Address BOX 827, TATUM, NM 88267

Title \_\_\_\_\_

Signature [Signature]

Date \_\_\_\_\_

Title BKKP Date 3/28/02

**OIL CONSERVATION DIVISION**

Approved By Marie Peterson

Title MARIE PETERSON  
GEOLOGICAL / PETROLEUM  
TECHNICIAN

Date APR 01 2002

A COPY OF THIS FORM MUST BE ON LOCATION DURING TANK CLEANING, REMOVAL OF SEDIMENT OIL OR MISCELLANEOUS HYDROCARBONS, AND MUST BE PRESENTED WITH TANK BOTTOMS, SEDIMENT OIL OR MISCELLANEOUS HYDROCARBONS AT THE TREATING PLANT TO WHICH IT IS DELIVERED.

DISTRIBUTION BY OCD	
<input checked="" type="checkbox"/>	Santa Fe
<input type="checkbox"/>	File
<input type="checkbox"/>	Operator
<input type="checkbox"/>	Transporter (2)

District I  
1625 N. French Dr., Hobbs, NM 88240  
District II  
1301 W. Grand Avenue, Artesia, NM 88210  
District III  
1000 Rio Brazos Road, Aztec, NM 87410  
District IV  
1220 S. St. Francis Dr., Santa Fe, NM 87505

State of New Mexico  
Energy Minerals and Natural Resources

Oil Conservation Division  
1220 South St. Francis Dr.  
Santa Fe, NM 87505

Form C-117 A  
Revised March 17, 1999

Submit 5 Copies to  
Appropriate District Office

PERMIT NO. H24695

**TANK CLEANING, SEDIMENT OIL REMOVAL, TRANSPORTATION OF MISCELLANEOUS HYDROCARBONS AND DISPOSAL PERMIT**

Operator or Owner DYNEGY MIDSTREAM SERVICES Address BOX 1689, LOVINGTON, NM 88260

Lease or Facility Name KING BOOSTER Location SEC 35, T13S, R36E  
U.L. - Sec. - Twp. - Rge.

**OPERATION TO BE PERFORMED:**

☐ Tank Cleaning ☐ Sediment Oil Removal ☒ Transportation of Miscellaneous Hydrocarbons

Operator or Owner Representative authorizing work BOB SINGLETON

Date Work to be Performed 3/22/02

**TANK CLEANING DATA**

Tank Number \_\_\_\_\_

Volume \_\_\_\_\_

Tank Type \_\_\_\_\_

Volume Below Load Line \_\_\_\_\_

**SEDIMENT OIL OR MISCELLANEOUS HYDROCARBON DATA**

Sediment Oil from: ☐ Pit ☐ Cellar ☐ Other

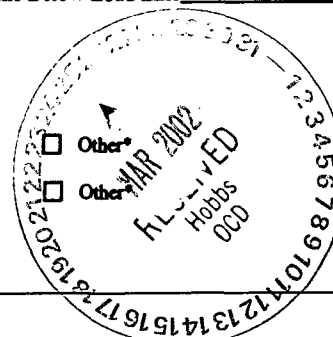
**MISCELLANEOUS OIL**

Tank Bottoms From: ☐ Pipeline Station ☐ Crude Terminal ☐ Refinery

Catchings From: ☐ Gasoline Plant ☐ Gathering Lines ☐ Salt Water Disposal System

☐ Pipeline Break Oil or Spill

\*Other (Explain) HAULED SLOP OIL FROM BOOSTER



**VOLUME AND DESTINATION:**

Estimated Volume 120 Bbls.

Field test volume of good oil 2% BSW Bbls.  
(Not required prior to Division approval)

Destination (Name and Location of treating plant or other facility) GANDY PLANT WM-1-025

SEC 11, T-10-S, R-35-E

**DESTRUCTION OF SEDIMENT OIL BY:**

☐ Burning ☐ Pit Disposal ☐ Use on Roads or firewalls ☐ Other

(Explain) \_\_\_\_\_

Location of Destruction \_\_\_\_\_

Justification of Destruction \_\_\_\_\_

**CERTIFICATION:** (APPLICATION MAY BE MADE BY EITHER OF THE FOLLOWING)

I hereby certify that the information above is true and complete to the best of my knowledge and belief.

Owner \_\_\_\_\_

Transporter GANDY CORPORATION

By \_\_\_\_\_

Address BOX 827, TATUM, NM 88267

Title \_\_\_\_\_

Signature [Signature]

Date \_\_\_\_\_

Title BKKP

Date 3/22/02

**OIL CONSERVATION DIVISION**

Approved By Marie Peterson

Title MARIE PETERSON  
GEOLOGICAL / PETROLEUM  
TECHNICIAN

Date MAR 25 2002

A COPY OF THIS FORM MUST BE ON LOCATION DURING TANK CLEANING, REMOVAL OF SEDIMENT OIL OR MISCELLANEOUS HYDROCARBONS, AND MUST BE PRESENTED WITH TANK BOTTOMS, SEDIMENT OIL OR MISCELLANEOUS HYDROCARBONS AT THE TREATING PLANT TO WHICH IT IS DELIVERED.

DISTRIBUTION BY OCD	
<input checked="" type="checkbox"/>	Santa Fe
<input type="checkbox"/>	File
<input type="checkbox"/>	Operator
<input type="checkbox"/>	Transporter (2)

District I  
1625 N. French Dr., Hobbs, NM 88240  
District II  
1301 W. Grand Avenue, Artesia, NM 88210  
District III  
1000 Rio Brazos Road, Aztec, NM 87410  
District IV  
1220 S. St. Francis Dr., Santa Fe, NM 87505

State of New Mexico  
Energy Minerals and Natural Resources

Oil Conservation Division  
1220 South St. Francis Dr.  
Santa Fe, NM 87505

Form C-117 A  
Revised March 17, 1999

Submit 5 Copies to  
Appropriate District Office

PERMIT NO. H24690

**TANK CLEANING, SEDIMENT OIL REMOVAL, TRANSPORTATION OF MISCELLANEOUS HYDROCARBONS AND DISPOSAL PERMIT**

Operator or Owner TRANSWESTERN PIPELINE Address 6381 N. MAIN, ROSWELL, NM 88201  
Lease or Facility Name CURRY COUNTY-GATHERING Location SEC 8, T-1-N, R-36-E  
U.L. - Sec. - Twp. - Rge.

**OPERATION TO BE PERFORMED:**

☐ Tank Cleaning ☐ Sediment Oil Removal ☒ Transportation of Miscellaneous Hydrocarbons

Operator or Owner Representative authorizing work JAMES FOGG

Date Work to be Performed 3/21/02

**TANK CLEANING DATA**

Tank Number \_\_\_\_\_

Volume \_\_\_\_\_

Tank Type \_\_\_\_\_

Volume Below Load Line \_\_\_\_\_

**SEDIMENT OIL OR MISCELLANEOUS HYDROCARBON DATA**

Sediment Oil from: ☐ Pit ☐ Cellar ☐ Other


**MISCELLANEOUS OIL**

Tank Bottoms From: ☐ Pipeline Station ☐ Crude Terminal ☐ Refinery ☐ Other

Catchings From: ☐ Gasoline Plant ☒ Gathering Lines ☐ Salt Water Disposal System ☐ Other

☐ Pipeline Break Oil or Spill

\*Other (Explain) \_\_\_\_\_



**VOLUME AND DESTINATION:**

Estimated Volume 20 Bbls.

Field test volume of good oil 4% Bbls.

(Not required prior to Division approval)

Destination (Name and Location of treating plant or other facility) GANDY PLANT WM-1-025

SEC 11, T-10-S, R-35-E

**DESTRUCTION OF SEDIMENT OIL BY:**

☐ Burning ☐ Pit Disposal ☐ Use on Roads or firewalls ☐ Other

(Explain) \_\_\_\_\_

Location of Destruction \_\_\_\_\_

Justification of Destruction \_\_\_\_\_

**CERTIFICATION: (APPLICATION MAY BE MADE BY EITHER OF THE FOLLOWING)**

I hereby certify that the information above is true and complete to the best of my knowledge and belief.

Owner \_\_\_\_\_

Transporter GANDY CORPORATION

By \_\_\_\_\_

Address BOX 827, TATUM, NM 88267

Title \_\_\_\_\_

Signature \_\_\_\_\_

Date \_\_\_\_\_

Title BKKP

Date 3/21/02

**OIL CONSERVATION DIVISION**

Approved By Marie Peterson

Title MARIE PETERSON  
GEOLOGICAL / PETROLEUM  
TECHNICIAN

Date

MAR 25 2002

A COPY OF THIS FORM MUST BE ON LOCATION DURING TANK CLEANING, REMOVAL OF SEDIMENT OIL OR MISCELLANEOUS HYDROCARBONS, AND MUST BE PRESENTED WITH TANK BOTTOMS, SEDIMENT OIL OR MISCELLANEOUS HYDROCARBONS AT THE TREATING PLANT TO WHICH IT IS DELIVERED.

DISTRIBUTION BY OCD	
<input checked="" type="checkbox"/>	Santa Fe
<input type="checkbox"/>	File
<input type="checkbox"/>	Operator
<input type="checkbox"/>	Transporter (2)

District I  
1625 N. French Dr., Hobbs, NM 88240  
District II  
1301 W. Grand Avenue, Artesia, NM 88210  
District III  
1000 Rio Brazos Road, Aztec, NM 87410  
District IV  
1220 S. St. Francis Dr., Santa Fe, NM 87505

State of New Mexico  
Energy Minerals and Natural Resources

Oil Conservation Division  
1220 South St. Francis Dr.  
Santa Fe, NM 87505

Form C-117 A  
Revised March 17, 1999

Submit 5 Copies to  
Appropriate District Office

PERMIT NO. A-13538

**TANK CLEANING, SEDIMENT OIL REMOVAL, TRANSPORTATION OF MISCELLANEOUS HYDROCARBONS AND DISPOSAL PERMIT**

Operator or Owner FRED POOL III Address P. O. Box 132, Roswell, NM 88201

Lease or Facility Name CELTIC STATE Location Sec 14, T-8-S, R-27-E  
U.L. - Sec. - Twp. - Rge.

**OPERATION TO BE PERFORMED:**

☒ Tank Cleaning ☐ Sediment Oil Removal ☐ Transportation of Miscellaneous Hydrocarbons

Operator or Owner Representative authorizing work Sonny Pool

Date Work to be Performed 09-03-02

TANK CLEANING DATA Tank Number \_\_\_\_\_ Volume 500

Tank Type STORAGE

Volume Below Load Line \_\_\_\_\_

**SEDIMENT OIL OR MISCELLANEOUS HYDROCARBON DATA**

Sediment Oil from: ☐ Pit ☐ Cellar ☐ Other

**MISCELLANEOUS OIL**

Tank Bottoms From: ☐ Pipeline Station ☐ Crude Terminal ☐ Refinery ☐ Other\*

Catchings From: ☐ Gasoline Plant ☐ Gathering Lines ☐ Salt Water Disposal System ☐ Other\*

☐ Pipeline Break Oil or Spill

\*Other (Explain) \_\_\_\_\_

**VOLUME AND DESTINATION:** Estimated Volume 110 Bbls. Field test volume of good oil 28% BS&W Bbls.  
(Not required prior to Division approval)

Destination (Name and Location of treating plant or other facility) GANDY PLANT WM-1-025

SEC 11, T-10-S, R-35-E

**DESTRUCTION OF SEDIMENT OIL BY:** ☐ Burning ☐ Pit Disposal ☐ Use on Roads or firewalls ☐ Other

(Explain) \_\_\_\_\_

Location of Destruction \_\_\_\_\_

Justification of Destruction \_\_\_\_\_

**CERTIFICATION: (APPLICATION MAY BE MADE BY EITHER OF THE FOLLOWING)**

I hereby certify that the information above is true and complete to the best of my knowledge and belief.

Owner FRED POOL III

Transporter GANDY CORPORATION

By \_\_\_\_\_

Address BOX 827, TATUM, NM 88267

Title \_\_\_\_\_

Signature Lucy Mark

Date \_\_\_\_\_

Title BKKP Date 09-05-02

**OIL CONSERVATION DIVISION** VERBAL BY LINDA

Approved By [Signature] Title CS Date SEP 12 2002

A COPY OF THIS FORM MUST BE ON LOCATION DURING TANK CLEANING, REMOVAL OF SEDIMENT OIL OR MISCELLANEOUS HYDROCARBONS, AND MUST BE PRESENTED WITH TANK BOTTOMS, SEDIMENT OIL OR MISCELLANEOUS HYDROCARBONS AT THE TREATING PLANT TO WHICH IT IS DELIVERED.

DISTRIBUTION BY OCD	
<input checked="" type="checkbox"/>	Santa Fe
<input type="checkbox"/>	File
<input type="checkbox"/>	Operator
<input type="checkbox"/>	Transporter (2)



District I  
1625 N. French Dr., Hobbs, NM 88240  
District II  
1301 W. Grand Avenue, Artesia, NM 88210  
District III  
1000 Rio Brazos Road, Aztec, NM 87410  
District IV  
1220 S. St. Francis Dr., Santa Fe, NM 87505

State of New Mexico  
Energy Minerals and Natural Resources

Oil Conservation Division  
1220 South St. Francis Dr.  
Santa Fe, NM 87505

Form C-117 A  
Revised March 17, 1999

Submit 5 Copies to  
Appropriate District Office

PERMIT NO. A-13531

**TANK CLEANING, SEDIMENT OIL REMOVAL, TRANSPORTATION OF MISCELLANEOUS HYDROCARBONS AND DISPOSAL PERMIT**

Operator or Owner TRANSWESTERN PIPELINE Address 2605 W. MAIN, ARTESIA, NM 88210

Lease or Facility Name PECOS DIAMOND Location SEC 2, T-18-S, R-27-E  
U.L. - Sec. - Twp. - Rge.

**OPERATION TO BE PERFORMED:**

☐ Tank Cleaning ☐ Sediment Oil Removal ☒ Transportation of Miscellaneous Hydrocarbons

Operator or Owner Representative authorizing work KARL McDONALD

Date Work to be Performed 8-26-02

**TANK CLEANING DATA**

Tank Number \_\_\_\_\_

Volume \_\_\_\_\_

Tank Type \_\_\_\_\_

Volume Below Load Line \_\_\_\_\_

**SEDIMENT OIL OR MISCELLANEOUS HYDROCARBON DATA**

Sediment Oil from: ☐ Pit ☐ Cellar ☐ Other

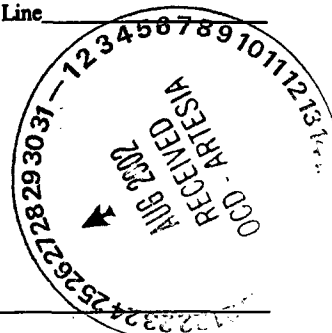
**MISCELLANEOUS OIL**

Tank Bottoms From: ☐ Pipeline Station ☐ Crude Terminal ☐ Refinery ☐ Other\*

Catchings From: ☐ Gasoline Plant ☒ Gathering Lines ☐ Salt Water Disposal System ☐ Other\*

☐ Pipeline Break Oil or Spill

\*Other (Explain) HAULED CONDENSATE



**VOLUME AND DESTINATION:**

Estimated Volume 70 Bbls.

Field test volume of good oil 22% BS&W Bbls.  
(Not required prior to Division approval)

Destination (Name and Location of treating plant or other facility) GANDY PLANT WM-1-025

SEC 11, T-10-S, R-35-E

**DESTRUCTION OF SEDIMENT OIL BY:**

☐ Burning ☐ Pit Disposal ☐ Use on Roads or firewalls ☐ Other

(Explain) \_\_\_\_\_

Location of Destruction \_\_\_\_\_

Justification of Destruction \_\_\_\_\_

**CERTIFICATION: (APPLICATION MAY BE MADE BY EITHER OF THE FOLLOWING)**

I hereby certify that the information above is true and complete to the best of my knowledge and belief.

Owner TRANSWESTERN PIPELINE

Transporter GANDY CORPORATION

By \_\_\_\_\_

Address BOX 827, TATUM, NM 88267

Title \_\_\_\_\_

Signature [Signature]

Date \_\_\_\_\_

Title BKKP

Date 08-26-02

**OIL CONSERVATION DIVISION VERBAL BY LINDA**

Approved By [Signature] Title CS

Date SEP 12 2002

A COPY OF THIS FORM MUST BE ON LOCATION DURING TANK CLEANING, REMOVAL OF SEDIMENT OIL OR MISCELLANEOUS HYDROCARBONS, AND MUST BE PRESENTED WITH TANK BOTTOMS, SEDIMENT OIL OR MISCELLANEOUS HYDROCARBONS AT THE TREATING PLANT TO WHICH IT IS DELIVERED.

DISTRIBUTION BY OCD	
<input checked="" type="checkbox"/>	Santa Fe
<input type="checkbox"/>	File
<input type="checkbox"/>	Operator
<input type="checkbox"/>	Transporter (2)

District I  
1625 N. French Dr., Hobbs, NM 88240  
District II  
1301 W. Grand Avenue, Artesia, NM 88210  
District III  
1000 Rio Brazos Road, Aztec, NM 87410  
District IV  
1220 S. St. Francis Dr., Santa Fe, NM 87505

State of New Mexico  
Energy Minerals and Natural Resources

Oil Conservation Division  
1220 South St. Francis Dr.  
Santa Fe, NM 87505

Form C-117 A  
Revised March 17, 1999

Submit 5 Copies to  
Appropriate District Office

PERMIT NO. A-13530

**TANK CLEANING, SEDIMENT OIL REMOVAL, TRANSPORTATION OF MISCELLANEOUS HYDROCARBONS AND DISPOSAL PERMIT**

Operator or Owner TRANSWESTERN PIPELINE Address 2605 W. MAIN, ARTESIA, NM 88210  
Lease or Facility Name ATOKA #1 Location Sec 6, T-18-S, R-27-E  
U.L. - Sec. - Twp. - Rge.

**OPERATION TO BE PERFORMED:**

☐ Tank Cleaning ☐ Sediment Oil Removal ☒ Transportation of Miscellaneous Hydrocarbons

Operator or Owner Representative authorizing work KARL McDONALD

Date Work to be Performed 08-26-02

**TANK CLEANING DATA**

Tank Number \_\_\_\_\_

Volume \_\_\_\_\_

Tank Type \_\_\_\_\_

Volume Below Load Line \_\_\_\_\_

**SEDIMENT OIL OR MISCELLANEOUS HYDROCARBON DATA**

Sediment Oil from: ☐ Pit ☐ Cellar ☐ Other

**MISCELLANEOUS OIL**

Tank Bottoms From: ☐ Pipeline Station ☐ Crude Terminal ☐ Refinery ☐ Other\*

Catchings From: ☐ Gasoline Plant ☒ Gathering Lines ☐ Salt Water Disposal System ☐ Other\*

☐ Pipeline Break Oil or Spill

\*Other (Explain) HAULED CONDENSATE



**VOLUME AND DESTINATION:**

Estimated Volume 60

Bbls.

Field test volume of good oil 12% BS&W Bbls.  
(Not required prior to Division approval)

Destination (Name and Location of treating plant or other facility) GANDY PLANT WM-1-025

SEC 11, T-10-S, R-35-E

**DESTRUCTION OF SEDIMENT OIL BY:**

☐ Burning ☐ Pit Disposal ☐ Use on Roads or firewalls ☐ Other

(Explain) \_\_\_\_\_

Location of Destruction \_\_\_\_\_

Justification of Destruction \_\_\_\_\_

**CERTIFICATION:** (APPLICATION MAY BE MADE BY EITHER OF THE FOLLOWING)

I hereby certify that the information above is true and complete to the best of my knowledge and belief.

Owner TRANSWESTERN PIPELINE

Transporter GANDY CORPORATION

By \_\_\_\_\_

Address BOX 827, TATUM, NM 88267

Title \_\_\_\_\_

Signature Lue Mark

Date \_\_\_\_\_

Title BKKP Date 8-26-02

**OIL CONSERVATION DIVISION** VERBAL BY LINDA

Approved By [Signature] Title CS

Date SEP 12 2002

A COPY OF THIS FORM MUST BE ON LOCATION DURING TANK CLEANING, REMOVAL OF SEDIMENT OIL OR MISCELLANEOUS HYDROCARBONS, AND MUST BE PRESENTED WITH TANK BOTTOMS, SEDIMENT OIL OR MISCELLANEOUS HYDROCARBONS AT THE TREATING PLANT TO WHICH IT IS DELIVERED.

DISTRIBUTION BY OCD	
<input checked="" type="checkbox"/>	Santa Fe
<input type="checkbox"/>	File
<input type="checkbox"/>	Operator
<input type="checkbox"/>	Transporter (2)

District I  
1625 N. French Dr., Hobbs, NM 88240  
District II  
1301 W. Grand Avenue, Artesia, NM 88210  
District III  
1000 Rio Brazos Road, Aztec, NM 87410  
District IV  
1220 S. St. Francis Dr., Santa Fe, NM 87505

State of New Mexico  
Energy Minerals and Natural Resources  
Oil Conservation Division  
1220 South St. Francis Dr.  
Santa Fe, NM 87505

Form C-117 A  
Revised March 17, 1999

Submit 5 Copies to  
Appropriate District Office

PERMIT NO. A-13386

**TANK CLEANING, SEDIMENT OIL REMOVAL, TRANSPORTATION OF MISCELLANEOUS HYDROCARBONS AND DISPOSAL PERMIT**

Operator or Owner COLLINS OIL & GAS Address BOX 2443, ROSWELL, NM 88201  
Lease or Facility Name PLAINS 29 #9 SWD Location SEC 20, T-10-S, R-28-E  
U.L. - Sec. - Twp. - Rge.

**OPERATION TO BE PERFORMED:**

☐ Tank Cleaning ☐ Sediment Oil Removal ☒ Transportation of Miscellaneous Hydrocarbons

Operator or Owner Representative authorizing work ROY COLLINS

Date Work to be Performed 04-4th & 5th-02  
**TANK CLEANING DATA** Tank Number \_\_\_\_\_ Volume \_\_\_\_\_

Tank Type \_\_\_\_\_ Volume Below Load Line \_\_\_\_\_  
**SEDIMENT OIL OR MISCELLANEOUS HYDROCARBON DATA**

Sediment Oil from: ☐ Pit ☐ Cellar ☐ Other

**MISCELLANEOUS OIL**

Tank Bottoms From: ☐ Pipeline Station ☐ Crude Terminal ☐ Refinery ☐ Other\*

Catchings From: ☐ Gasoline Plant ☐ Gathering Lines ☒ Salt Water Disposal System ☐ Other\*

☐ Pipeline Break Oil or Spill

\*Other (Explain) \_\_\_\_\_

**VOLUME AND DESTINATION:** Estimated Volume 475 Bbls. Field test volume of good oil 42% BS&W Bbls.  
(Not required prior to Division approval)

Destination (Name and Location of treating plant or other facility) GANDY PLANT WM-1-025  
SEC 11, T-10-S, R-35-E

**DESTRUCTION OF SEDIMENT OIL BY:** ☐ Burning ☐ Pit Disposal ☐ Use on Roads or firewalls ☐ Other

(Explain) \_\_\_\_\_

Location of Destruction \_\_\_\_\_

Justification of Destruction \_\_\_\_\_

**CERTIFICATION: (APPLICATION MAY BE MADE BY EITHER OF THE FOLLOWING)**

I hereby certify that the information above is true and complete to the best of my knowledge and belief.

Owner COLLINS OIL & GAS

Transporter GANDY CORPORATION

By \_\_\_\_\_

Address BOX 827, TATUM, NM 88267

Title \_\_\_\_\_

Signature Lue Mark

Date \_\_\_\_\_

Title BKKP Date 4-8-02

**OIL CONSERVATION DIVISION** VERBAL BY LINDA

Approved By [Signature] Title PES

Date JUL 05 2002

A COPY OF THIS FORM MUST BE ON LOCATION DURING TANK CLEANING, REMOVAL OF SEDIMENT OIL OR MISCELLANEOUS HYDROCARBONS, AND MUST BE PRESENTED WITH TANK BOTTOMS, SEDIMENT OIL OR MISCELLANEOUS HYDROCARBONS AT THE TREATING PLANT TO WHICH IT IS DELIVERED.

DISTRIBUTION BY OCD	
<input checked="" type="checkbox"/>	Santa Fe
<input type="checkbox"/>	File
<input type="checkbox"/>	Operator
<input type="checkbox"/>	Transporter (2)

District I  
1625 N. French Dr., Hobbs, NM 88240  
District II  
1301 W. Grand Avenue, Artesia, NM 88210  
District III  
1000 Rio Brazos Road, Aztec, NM 87410  
District IV  
1220 S. St. Francis Dr., Santa Fe, NM 87505

State of New Mexico  
Energy Minerals and Natural Resources

Oil Conservation Division  
1220 South St. Francis Dr.  
Santa Fe, NM 87505

Form C-117 A  
Revised March 17, 1999

Submit 5 Copies to  
Appropriate District Office

PERMIT NO. A-13446

**TANK CLEANING, SEDIMENT OIL REMOVAL, TRANSPORTATION OF MISCELLANEOUS HYDROCARBONS AND DISPOSAL PERMIT**

Operator or Owner COLLINS OIL & GAS Address Box 2443, ROSWELL, NM 88201  
Lease or Facility Name CX PLAINS 29 #9 SWD Location SEC 29, T-10-S, R-28-E  
U.L. - Sec. - Twp. - Rge.

**OPERATION TO BE PERFORMED:**

☐ Tank Cleaning ☐ Sediment Oil Removal ☒ Transportation of Miscellaneous Hydrocarbons

Operator or Owner Representative authorizing work ROY COLLINS

Date Work to be Performed 5-31-02

**TANK CLEANING DATA** Tank Number \_\_\_\_\_ Volume \_\_\_\_\_

Tank Type \_\_\_\_\_ Volume Below Load Line \_\_\_\_\_

**SEDIMENT OIL OR MISCELLANEOUS HYDROCARBON DATA**

Sediment Oil from: ☐ Pit ☐ Cellar ☐ Other

**MISCELLANEOUS OIL**

Tank Bottoms From: ☐ Pipeline Station ☐ Crude Terminal ☐ Refinery ☐ Other\*

Catchings From: ☐ Gasoline Plant ☐ Gathering Lines ☒ Salt Water Disposal System ☐ Other\*

☐ Pipeline Break Oil or Spill

\*Other (Explain) \_\_\_\_\_



**VOLUME AND DESTINATION:** Estimated Volume 360 Bbls. Field test volume of good oil 70% BS&W Bbls.  
(Not required prior to Division approval)

Destination (Name and Location of treating plant or other facility) GANDY PLANT WM-1-025

SEC 11, T-10-S, R-35-E

**DESTRUCTION OF SEDIMENT OIL BY:** ☐ Burning ☐ Pit Disposal ☐ Use on Roads or firewalls ☐ Other

(Explain) \_\_\_\_\_

Location of Destruction \_\_\_\_\_

Justification of Destruction \_\_\_\_\_

**CERTIFICATION:** (APPLICATION MAY BE MADE BY EITHER OF THE FOLLOWING)

I hereby certify that the information above is true and complete to the best of my knowledge and belief.

Owner COLLINS OIL & GAS

Transporter GANDY CORPORATION

By \_\_\_\_\_

Address BOX 827, TATUM, NM 88267

Title \_\_\_\_\_

Signature [Signature]

Date \_\_\_\_\_

Title BKKP Date 5-31-02

**OIL CONSERVATION DIVISION** VERBAL BY LINDA

Approved By [Signature] Title PES

Date JUN 19 2002

A COPY OF THIS FORM MUST BE ON LOCATION DURING TANK CLEANING, REMOVAL OF SEDIMENT OIL OR MISCELLANEOUS HYDROCARBONS, AND MUST BE PRESENTED WITH TANK BOTTOMS, SEDIMENT OIL OR MISCELLANEOUS HYDROCARBONS AT THE TREATING PLANT TO WHICH IT IS DELIVERED.

DISTRIBUTION BY OCD	
<input checked="" type="checkbox"/>	Santa Fe
<input type="checkbox"/>	File
<input type="checkbox"/>	Operator
<input type="checkbox"/>	Transporter (2)

District I  
1625 N. French Dr., Hobbs, NM 88240  
District II  
1301 W. Grand Avenue, Artesia, NM 88210  
District III  
1000 Rio Brazos Road, Aztec, NM 87410  
District IV  
1220 S. St. Francis Dr., Santa Fe, NM 87505

State of New Mexico  
Energy Minerals and Natural Resources

Oil Conservation Division  
1220 South St. Francis Dr.  
Santa Fe, NM 87505

Form C-117 A  
Revised March 17, 1999

Submit 5 Copies to  
Appropriate District Office

PERMIT NO. A-13440

**TANK CLEANING, SEDIMENT OIL REMOVAL, TRANSPORTATION OF MISCELLANEOUS HYDROCARBONS AND DISPOSAL PERMIT**

Operator or Owner TRANSWESTERN PIPELINE Address 2605 W. MAIN, ARTESIA, NM 88210

Lease or Facility Name ATOKA #1 Location Sec 6, T-18-S, R-27-E  
U.L. - Sec. - Twp. - Rge.

**OPERATION TO BE PERFORMED:**

☐ Tank Cleaning ☐ Sediment Oil Removal ☒ Transportation of Miscellaneous Hydrocarbons

Operator or Owner Representative authorizing work KARL McDONALD

Date Work to be Performed 5-21-02

**TANK CLEANING DATA**

Tank Number \_\_\_\_\_

Volume \_\_\_\_\_

Tank Type \_\_\_\_\_

Volume Below Load Line \_\_\_\_\_

**SEDIMENT OIL OR MISCELLANEOUS HYDROCARBON DATA**

Sediment Oil from: ☐ Pit ☐ Cellar ☐ Other

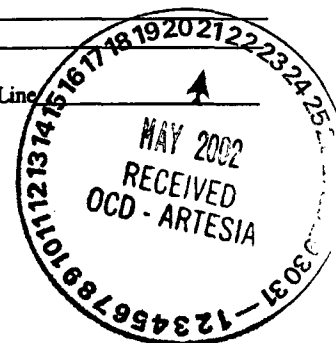
**MISCELLANEOUS OIL**

Tank Bottoms From: ☐ Pipeline Station ☐ Crude Terminal ☐ Refinery ☐ Other\*

Catchings From: ☐ Gasoline Plant ☒ Gathering Lines ☐ Salt Water Disposal System ☐ Other\*

☐ Pipeline Break Oil or Spill

\*Other (Explain) HAULED SLOP OIL FROM STATION



**VOLUME AND DESTINATION:**

Estimated Volume 102 Bbls.

Field test volume of good oil 20% BS&W Bbls.  
(Not required prior to Division approval)

Destination (Name and Location of treating plant or other facility) GANDY PLANT WM-1-025

SEC 11, T-10-S, R-35-E

**DESTRUCTION OF SEDIMENT OIL BY:**

☐ Burning ☐ Pit Disposal ☐ Use on Roads or firewalls ☐ Other

(Explain) \_\_\_\_\_

Location of Destruction \_\_\_\_\_

Justification of Destruction \_\_\_\_\_

**CERTIFICATION: (APPLICATION MAY BE MADE BY EITHER OF THE FOLLOWING)**

I hereby certify that the information above is true and complete to the best of my knowledge and belief.

Owner TRANSWESTERN PIPELINE

Transporter GANDY CORPORATION

By \_\_\_\_\_

Address BOX 827, TATUM, NM 88267

Title \_\_\_\_\_

Signature Rue M. ...

Date \_\_\_\_\_

Title BKKP Date 5-21-02

**OIL CONSERVATION DIVISION VERBAL BY MAY**

Approved By [Signature] Title PES

Date JUN 19 2002

A COPY OF THIS FORM MUST BE ON LOCATION DURING TANK CLEANING, REMOVAL OF SEDIMENT OIL OR MISCELLANEOUS HYDROCARBONS, AND MUST BE PRESENTED WITH TANK BOTTOMS, SEDIMENT OIL OR MISCELLANEOUS HYDROCARBONS AT THE TREATING PLANT TO WHICH IT IS DELIVERED.

DISTRIBUTION BY OCD	
<input checked="" type="checkbox"/>	Santa Fe
<input type="checkbox"/>	File
<input type="checkbox"/>	Operator
<input type="checkbox"/>	Transporter (2)

District I  
1625 N. French Dr., Hobbs, NM 88240  
District II  
1301 W. Grand Avenue, Artesia, NM 88210  
District III  
1000 Rio Brazos Road, Aztec, NM 87410  
District IV  
1220 S. St. Francis Dr., Santa Fe, NM 87505

State of New Mexico  
Energy Minerals and Natural Resources

Oil Conservation Division  
1220 South St. Francis Dr.  
Santa Fe, NM 87505

Form C-117 A  
Revised March 17, 1999

Submit 5 Copies to  
Appropriate District Office

PERMIT NO. A-13345

**TANK CLEANING, SEDIMENT OIL REMOVAL, TRANSPORTATION OF MISCELLANEOUS HYDROCARBONS AND DISPOSAL PERMIT**

Operator or Owner TRANSWESTERN PIPELINE Address 2605 W. MAIN, ARTESIA, NM  
Lease or Facility Name ATOKA #1 Location SEC 6, T-18-S, R-27-E  
U.L. - Sec. - Twp. - Rge.

**OPERATION TO BE PERFORMED:**

☐ Tank Cleaning ☐ Sediment Oil Removal ☒ Transportation of Miscellaneous Hydrocarbons

Operator or Owner Representative authorizing work KARL McDONALD

Date Work to be Performed 1-29-02

**TANK CLEANING DATA**

Tank Number \_\_\_\_\_

Volume \_\_\_\_\_

Tank Type \_\_\_\_\_

Volume Below Load Line \_\_\_\_\_

**SEDIMENT OIL OR MISCELLANEOUS HYDROCARBON DATA**

Sediment Oil from: ☐ Pit ☐ Cellar ☐ Other

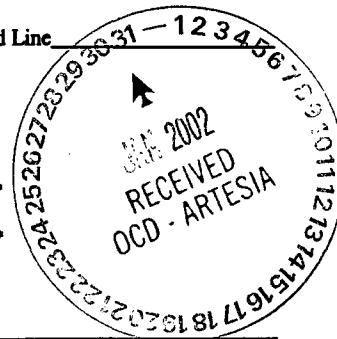
**MISCELLANEOUS OIL**

Tank Bottoms From: ☐ Pipeline Station ☐ Crude Terminal ☐ Refinery ☐ Other\*

Catchings From: ☐ Gasoline Plant ☐ Gathering Lines ☐ Salt Water Disposal System ☒ Other\*

☐ Pipeline Break Oil or Spill

\*Other (Explain) HAULED SLOP OIL FROM BOOSTER



**VOLUME AND DESTINATION:**

Estimated Volume 155 Bbls.

Field test volume of good oil 80% BS&W Bbls.  
(Not required prior to Division approval)

Destination (Name and Location of treating plant or other facility) GANDY PLANT WM-1-025

SEC 11, T-10-S, R-35-E

**DESTRUCTION OF SEDIMENT OIL BY:**

☐ Burning ☐ Pit Disposal ☐ Use on Roads or firewalls ☐ Other

(Explain) \_\_\_\_\_

Location of Destruction \_\_\_\_\_

Justification of Destruction \_\_\_\_\_

**CERTIFICATION:** (APPLICATION MAY BE MADE BY EITHER OF THE FOLLOWING)

I hereby certify that the information above is true and complete to the best of my knowledge and belief.

Owner TRANSWESTERN PIPELINE

Transporter GANDY CORPORATION

By \_\_\_\_\_

Address BOX 827, TATUM, NM 88267

Title \_\_\_\_\_

Signature [Signature]

Date \_\_\_\_\_

Title BKKP

Date 1-29-02

**OIL CONSERVATION DIVISION**

VERBAL BY CARMEN

Approved By [Signature]

Title Chief spec.

Date FEB 14 2002

A COPY OF THIS FORM MUST BE ON LOCATION DURING TANK CLEANING, REMOVAL OF SEDIMENT OIL OR MISCELLANEOUS HYDROCARBONS, AND MUST BE PRESENTED WITH TANK BOTTOMS, SEDIMENT OIL OR MISCELLANEOUS HYDROCARBONS AT THE TREATING PLANT TO WHICH IT IS DELIVERED.

DISTRIBUTION BY OCD	
<input checked="" type="checkbox"/>	Santa Fe
<input type="checkbox"/>	File
<input type="checkbox"/>	Operator
<input type="checkbox"/>	Transporter (2)

District I  
1625 N. French Dr., Hobbs, NM 88240  
District II  
1301 W. Grand Avenue, Artesia, NM 88210  
District III  
1000 Rio Brazos Road, Aztec, NM 87410  
District IV  
1220 S. St. Francis Dr., Santa Fe, NM 87505

State of New Mexico  
Energy Minerals and Natural Resources

Oil Conservation Division  
1220 South St. Francis Dr.  
Santa Fe, NM 87505

Form C-117 A  
Revised March 17, 1999

Submit 5 Copies to  
Appropriate District Office

PERMIT NO. A-13282

**TANK CLEANING, SEDIMENT OIL REMOVAL, TRANSPORTATION OF MISCELLANEOUS HYDROCARBONS AND DISPOSAL PERMIT**

Operator or Owner MEL TURNBOW Address 1724 W. 18th, PORTALES, NM 88130  
Lease or Facility Name J. P. WHITE A #2 Location SEC 19, T-10-S, R-28-E  
U.L. - Sec. - Twp. - Rge.

**OPERATION TO BE PERFORMED:**

☐ Tank Cleaning ☐ Sediment Oil Removal ☒ Transportation of Miscellaneous Hydrocarbons

Operator or Owner Representative authorizing work MEL TURNBOW

Date Work to be Performed 1-18-02

**TANK CLEANING DATA**

Tank Number \_\_\_\_\_

Volume \_\_\_\_\_

Tank Type \_\_\_\_\_

Volume Below Load Line \_\_\_\_\_

**SEDIMENT OIL OR MISCELLANEOUS HYDROCARBON DATA**

Sediment Oil from: ☐ Pit ☐ Cellar ☐ Other

**MISCELLANEOUS OIL**

Tank Bottoms From: ☐ Pipeline Station ☐ Crude Terminal ☐ Refinery ☐ Other\*

Catchings From: ☐ Gasoline Plant ☐ Gathering Lines ☒ Salt Water Disposal System ☐ Other\*

☐ Pipeline Break Oil or Spill

\*Other (Explain) \_\_\_\_\_

**VOLUME AND DESTINATION:**

Estimated Volume 140 Bbls.

Field test volume of good oil 6% BS&W Bbls.  
(Not required prior to Division approval)

Destination (Name and Location of treating plant or other facility) GANDY PLANT WM-1-025

SEC 11, T-10-S, R-35-E

**DESTRUCTION OF SEDIMENT OIL BY:**

☐ Burning ☐ Pit Disposal ☐ Use on Roads or firewalls ☐ Other

(Explain) \_\_\_\_\_

Location of Destruction \_\_\_\_\_

Justification of Destruction \_\_\_\_\_

**CERTIFICATION:** (APPLICATION MAY BE MADE BY EITHER OF THE FOLLOWING)

I hereby certify that the information above is true and complete to the best of my knowledge and belief.

Owner MEL TURNBOW

Transporter GANDY CORPORATION

By \_\_\_\_\_

Address BOX 827, TATUM, NM 88267

Title \_\_\_\_\_

Signature [Signature]

Date \_\_\_\_\_

Title BKKP

Date 1-18-02

**OIL CONSERVATION DIVISION**

Approved By [Signature]

Title Clerk Spec.

Date FEB 14 2002

A COPY OF THIS FORM MUST BE ON LOCATION DURING TANK CLEANING, REMOVAL OF SEDIMENT OIL OR MISCELLANEOUS HYDROCARBONS, AND MUST BE PRESENTED WITH TANK BOTTOMS, SEDIMENT OIL OR MISCELLANEOUS HYDROCARBONS AT THE TREATING PLANT TO WHICH IT IS DELIVERED.

DISTRIBUTION BY OCD	
<input checked="" type="checkbox"/>	Santa Fe
<input type="checkbox"/>	File
<input type="checkbox"/>	Operator
<input type="checkbox"/>	Transporter (2)

District I  
1625 N. French Dr., Hobbs, NM 88240  
District II  
1301 W. Grand Avenue, Artesia, NM 88210  
District III  
1000 Rio Brazos Road, Aztec, NM 87410  
District IV  
1220 S. St. Francis Dr., Santa Fe, NM 87505

State of New Mexico  
Energy Minerals and Natural Resources

Oil Conservation Division  
1220 South St. Francis Dr.  
Santa Fe, NM 87505

Form C-117 A  
Revised March 17, 1999

Submit 5 Copies to  
Appropriate District Office

PERMIT NO. A 13281

**TANK CLEANING, SEDIMENT OIL REMOVAL, TRANSPORTATION OF MISCELLANEOUS HYDROCARBONS AND DISPOSAL PERMIT**

Operator or Owner COLLINS OIL & GAS Address BOX 2443, ROSWELL, NM 88201  
Lease or Facility Name PLAINS 29 #9 SWD Location SEC 20, T-10-S, R-28-E  
U.L. - Sec. - Twp. - Rge.

**OPERATION TO BE PERFORMED:**

☐ Tank Cleaning ☐ Sediment Oil Removal ☒ Transportation of Miscellaneous Hydrocarbons

Operator or Owner Representative authorizing work ROY COLLINS

Date Work to be Performed 1-16 & 17-02

**TANK CLEANING DATA** Tank Number \_\_\_\_\_ Volume \_\_\_\_\_

Tank Type \_\_\_\_\_ Volume Below Load Line \_\_\_\_\_

**SEDIMENT OIL OR MISCELLANEOUS HYDROCARBON DATA**

Sediment Oil from: ☐ Pit ☐ Cellar ☐ Other

**MISCELLANEOUS OIL**

Tank Bottoms From: ☐ Pipeline Station ☐ Crude Terminal ☐ Refinery ☐ Other\*

Catchings From: ☐ Gasoline Plant ☐ Gathering Lines ☒ Salt Water Disposal System ☐ Other\*

☐ Pipeline Break Oil or Spill

\*Other (Explain) \_\_\_\_\_

**VOLUME AND DESTINATION:** Estimated Volume 281 Bbls. Field test volume of good oil 40% BS&W Bbls.  
(Not required prior to Division approval)

Destination (Name and Location of treating plant or other facility) GANDY PLANT WM-1-025  
SEC 11, T-10-S, R-35-E

**DESTRUCTION OF SEDIMENT OIL BY:** ☐ Burning ☐ Pit Disposal ☐ Use on Roads or firewalls ☐ Other

(Explain) \_\_\_\_\_

Location of Destruction \_\_\_\_\_

Justification of Destruction \_\_\_\_\_

**CERTIFICATION:** (APPLICATION MAY BE MADE BY EITHER OF THE FOLLOWING)

I hereby certify that the information above is true and complete to the best of my knowledge and belief.

Owner COLLINS OIL & GAS Transporter GANDY CORPORATION

By \_\_\_\_\_ Address BOX 827, TATUM, NM 88267

Title \_\_\_\_\_ Signature Rue Mark

Date \_\_\_\_\_ Title BKKP Date 1-17-02

**OIL CONSERVATION DIVISION** VERBAL BY LINDA

Approved By [Signature] Title Clerk spec. Date FEB 14 2002

A COPY OF THIS FORM MUST BE ON LOCATION DURING TANK CLEANING, REMOVAL OF SEDIMENT OIL OR MISCELLANEOUS HYDROCARBONS, AND MUST BE PRESENTED WITH TANK BOTTOMS, SEDIMENT OIL OR MISCELLANEOUS HYDROCARBONS AT THE TREATING PLANT TO WHICH IT IS DELIVERED.

DISTRIBUTION BY OCD	
<input checked="" type="checkbox"/>	Santa Fe
<input type="checkbox"/>	File
<input type="checkbox"/>	Operator
<input type="checkbox"/>	Transporter (2)



District I  
1625 N. French Dr., Hobbs, NM 88240  
District II  
1301 W. Grand Avenue, Artesia, NM 88210  
District III  
1000 Rio Brazos Road, Aztec, NM 87410  
District IV  
1220 S. St. Francis Dr., Santa Fe, NM 87505

State of New Mexico  
Energy Minerals and Natural Resources

Oil Conservation Division  
1220 South St. Francis Dr.  
Santa Fe, NM 87505

Form C-117 A  
Revised March 17, 1999

Submit 5 Copies to  
Appropriate District Office

PERMIT NO. H24680

**TANK CLEANING, SEDIMENT OIL REMOVAL, TRANSPORTATION OF MISCELLANEOUS HYDROCARBONS AND DISPOSAL PERMIT**

Operator or Owner DYNEGY MIDSTREAM SERVICES Address BOX 1689, LOVINGTON, NM 88260

Lease or Facility Name VADA PLANT Location SEC 26, T-10-S, R-33-E  
U.L. - Sec. - Twp. - Rge.

**OPERATION TO BE PERFORMED:**

☐ Tank Cleaning ☐ Sediment Oil Removal ☒ Transportation of Miscellaneous Hydrocarbons

Operator or Owner Representative authorizing work MIKE MERONEY

Date Work to be Performed 3-20-02

**TANK CLEANING DATA** Tank Number \_\_\_\_\_ Volume \_\_\_\_\_

Tank Type \_\_\_\_\_ Volume Below Load Line \_\_\_\_\_

**SEDIMENT OIL OR MISCELLANEOUS HYDROCARBON DATA**

Sediment Oil from: ☐ Pit ☐ Cellar ☐ Other

**MISCELLANEOUS OIL**

Tank Bottoms From: ☐ Pipeline Station ☐ Crude Terminal ☐ Refinery ☐ Other\*

Catchings From: ☐ Gasoline Plant ☐ Gathering Lines ☐ Salt Water Disposal System ☒ Other\*

☐ Pipeline Break Oil or Spill

\*Other (Explain) \_\_\_\_\_

HAULED SLOP OIL FROM PLANT

**VOLUME AND DESTINATION:** Estimated Volume 360 Bbls. Field test volume of good oil: 4% Bbls.  
(Not required prior to Division approval)

Destination (Name and Location of treating plant or other facility) GANDY PLANT WM-1-025

SEC 11, T-10-S, R-35-E

**DESTRUCTION OF SEDIMENT OIL BY:** ☐ Burning ☐ Pit Disposal ☐ Use on Roads or firewalls ☐ Other

(Explain) \_\_\_\_\_

Location of Destruction \_\_\_\_\_

Justification of Destruction \_\_\_\_\_

**CERTIFICATION: (APPLICATION MAY BE MADE BY EITHER OF THE FOLLOWING)**

I hereby certify that the information above is true and complete to the best of my knowledge and belief.

Owner DYNEGY MIDSTREAM SERVICES

Transporter GANDY CORPORATION

By \_\_\_\_\_

Address BOX 827, TATUM, NM 88267

Title \_\_\_\_\_

Signature [Signature]

Date \_\_\_\_\_

Title BKKP Date 3/20/02

**OIL CONSERVATION DIVISION**

Approved By Marie Peterson Title MARIE PETERSON Date MAR 21 2002  
GEOLOGICAL / PETROLEUM  
TECHNICIAN

A COPY OF THIS FORM MUST BE ON LOCATION DURING TANK CLEANING, REMOVAL OF SEDIMENT OIL OR MISCELLANEOUS HYDROCARBONS, AND MUST BE PRESENTED WITH TANK BOTTOMS, SEDIMENT OIL OR MISCELLANEOUS HYDROCARBONS AT THE TREATING PLANT TO WHICH IT IS DELIVERED.

DISTRIBUTION BY OED	
<input checked="" type="checkbox"/>	Santa Fe
<input type="checkbox"/>	File
<input type="checkbox"/>	Operator
<input type="checkbox"/>	Transporter (2)

District I  
1625 N. French Dr., Hobbs, NM 88240  
District II  
1301 W. Grand Avenue, Artesia, NM 88210  
District III  
1000 Rio Brazos Road, Aztec, NM 87410  
District IV  
1220 S. St. Francis Dr., Santa Fe, NM 87505

State of New Mexico  
Energy Minerals and Natural Resources

Oil Conservation Division  
1220 South St. Francis Dr.  
Santa Fe, NM 87505

Form C-117 A  
Revised March 17, 1999

Submit 5 Copies to  
Appropriate District Office

PERMIT NO. H24677

**TANK CLEANING, SEDIMENT OIL REMOVAL, TRANSPORTATION OF MISCELLANEOUS HYDROCARBONS AND DISPOSAL PERMIT**

Operator or Owner DYNEGY MIDSTREAM SERVICES Address BOX 1689, LOVINGTON, NM 88260  
Lease or Facility Name TOWNSEND BOOSTER Location SEC 9, T-16-S, R-35-E  
U.L. - Sec. - Twp. - Rge.

**OPERATION TO BE PERFORMED:**

☐ Tank Cleaning ☐ Sediment Oil Removal ☒ Transportation of Miscellaneous Hydrocarbons

Operator or Owner Representative authorizing work JAMES KING

Date Work to be Performed 3/19/02

**TANK CLEANING DATA**

Tank Number \_\_\_\_\_

Volume \_\_\_\_\_

Tank Type \_\_\_\_\_

Volume Below Load Line \_\_\_\_\_

**SEDIMENT OIL OR MISCELLANEOUS HYDROCARBON DATA**

Sediment Oil from: ☐ Pit ☐ Cellar ☐ Other

**MISCELLANEOUS OIL**

Tank Bottoms From: ☐ Pipeline Station ☐ Crude Terminal ☐ Refinery ☐ Other\*

Catchings From: ☐ Gasoline Plant ☐ Gathering Lines ☐ Salt Water Disposal System ☒ Other\*

☐ Pipeline Break Oil or Spill

\*Other (Explain) HAULED SLOP OIL FROM BOOSTER

**VOLUME AND DESTINATION:**

Estimated Volume 90 Bbls.

Field test volume of good oil 20% Bbls.  
(Not required prior to Division approval)

Destination (Name and Location of treating plant or other facility) GANDY PLANT WM-1-025

SEC 11, T-10-S, R-35-E

**DESTRUCTION OF SEDIMENT OIL BY:**

☐ Burning ☐ Pit Disposal ☐ Use on Roads or firewalls ☐ Other

(Explain) \_\_\_\_\_

Location of Destruction \_\_\_\_\_

Justification of Destruction \_\_\_\_\_

**CERTIFICATION:** (APPLICATION MAY BE MADE BY EITHER OF THE FOLLOWING)

I hereby certify that the information above is true and complete to the best of my knowledge and belief.

Owner DYNEGY MIDSTREAM SERVICES

Transporter GANDY CORPORATION

By \_\_\_\_\_

Address BOX 827, TATUM, NM 88267

Title \_\_\_\_\_

Signature [Signature]

Date \_\_\_\_\_

Title BKKP

Date 3/19/02

**OIL CONSERVATION DIVISION**

Approved By Marie Peterson

Title MARIE PETERSON  
GEOLOGICAL / PETROLEUM  
TECHNICIAN

Date MAR 21 2002

A COPY OF THIS FORM MUST BE ON LOCATION DURING TANK CLEANING, REMOVAL OF SEDIMENT OIL OR MISCELLANEOUS HYDROCARBONS, AND MUST BE PRESENTED WITH TANK BOTTOMS, SEDIMENT OIL OR MISCELLANEOUS HYDROCARBONS AT THE TREATING PLANT TO WHICH IT IS DELIVERED.

DISTRIBUTION BY OCD	
<input checked="" type="checkbox"/>	Santa Fe
<input type="checkbox"/>	File
<input type="checkbox"/>	Operator
<input type="checkbox"/>	Transporter (2)

District I  
1625 N. French Dr., Hobbs, NM 88240  
District II  
1301 W. Grand Avenue, Artesia, NM 88210  
District III  
1000 Rio Brazos Road, Aztec, NM 87410  
District IV  
1220 S. St. Francis Dr., Santa Fe, NM 87505

State of New Mexico  
Energy Minerals and Natural Resources

Oil Conservation Division  
1220 South St. Francis Dr.  
Santa Fe, NM 87505

Form C-117 A  
Revised March 17, 1999

Submit 5 Copies to  
Appropriate District Office

PERMIT NO. H-24670

**TANK CLEANING, SEDIMENT OIL REMOVAL, TRANSPORTATION OF MISCELLANEOUS HYDROCARBONS AND DISPOSAL PERMIT**

Operator or Owner TRANSWESTERN PIPELINE Address 6381 N. MAIN, ROSWELL, NM 8820  
Lease or Facility Name CURRY COUNTY-GATHERING Location SEC 8, T-1-N, R-36-E  
U.L. - Sec. - Twp. - Rge.

**OPERATION TO BE PERFORMED:**

☐ Tank Cleaning ☐ Sediment Oil Removal ☒ Transportation of Miscellaneous Hydrocarbons

Operator or Owner Representative authorizing work JAMES FOGG

Date Work to be Performed 3-12-02

**TANK CLEANING DATA** Tank Number \_\_\_\_\_ Volume \_\_\_\_\_

Tank Type \_\_\_\_\_ Volume Below Load Line \_\_\_\_\_

**SEDIMENT OIL OR MISCELLANEOUS HYDROCARBON DATA**

Sediment Oil from: ☐ Pit ☐ Cellar ☐ Other

**MISCELLANEOUS OIL**

Tank Bottoms From: ☐ Pipeline Station ☐ Crude Terminal ☐ Refinery ☐ Other

Catchings From: ☐ Gasoline Plant ☒ Gathering Lines ☐ Salt Water Disposal System ☐ Other

☐ Pipeline Break Oil or Spill

\*Other (Explain) HAUL CONDENSATE FROM GATHERING SYSTEM

**VOLUME AND DESTINATION:** Estimated Volume 18 Bbls. Field test volume of good oil 18 Bbls.  
(Not required prior to Division approval)

Destination (Name and Location of treating plant or other facility) GANDY PLANT WM-1-025

SEC 11, T-10-S, R-35-E

**DESTRUCTION OF SEDIMENT OIL BY:** ☐ Burning ☐ Pit Disposal ☐ Use on Roads or firewalls ☐ Other

(Explain) \_\_\_\_\_

Location of Destruction \_\_\_\_\_

Justification of Destruction \_\_\_\_\_

**CERTIFICATION: (APPLICATION MAY BE MADE BY EITHER OF THE FOLLOWING)**

I hereby certify that the information above is true and complete to the best of my knowledge and belief.

Owner \_\_\_\_\_

Transporter GANDY CORPORATION

By \_\_\_\_\_

Address BOX 827, TATUM, NM 88267

Title \_\_\_\_\_

Signature Marie Peterson

Date \_\_\_\_\_

Title BKKP Date 3-12-02

**OIL CONSERVATION DIVISION**

VERBAL BY MARIE

Approved By Marie Peterson Title GEOLOGICAL / PETROLEUM Date \_\_\_\_\_

MARIE PETERSON

TECHNICIAN

MAR 18 2002

A COPY OF THIS FORM MUST BE ON LOCATION DURING TANK CLEANING, REMOVAL OF SEDIMENT OIL OR MISCELLANEOUS HYDROCARBONS, AND MUST BE PRESENTED WITH TANK BOTTOMS, SEDIMENT OIL OR MISCELLANEOUS HYDROCARBONS AT THE TREATING PLANT TO WHICH IT IS DELIVERED.

DISTRIBUTION BY OCD	
	Santa Fe
	File
	Operator
	Transporter (2)

District I  
1625 N. French Dr., Hobbs, NM 88240  
District II  
1301 W. Grand Avenue, Artesia, NM 88210  
District III  
1000 Rio Brazos Road, Aztec, NM 87410  
District IV  
1220 S. St. Francis Dr., Santa Fe, NM 87505

State of New Mexico  
Energy Minerals and Natural Resources

Oil Conservation Division  
1220 South St. Francis Dr.  
Santa Fe, NM 87505

Form C-117 A  
Revised March 17, 1999

Submit 5 Copies to  
Appropriate District Office

PERMIT NO. H-24661

**TANK CLEANING, SEDIMENT OIL REMOVAL, TRANSPORTATION OF MISCELLANEOUS HYDROCARBONS AND DISPOSAL PERMIT**

Operator or Owner DYNEGY MIDSTREAM SERVICES Address BOX 1689, LOVINGTON, NM 88260  
Lease or Facility Name SAUNDERS PLANT Location SEC 34 T-14-S, R-33-E  
U.L. - Sec. - Twp. - Rge.

**OPERATION TO BE PERFORMED:**

☐ Tank Cleaning ☐ Sediment Oil Removal ☒ Transportation of Miscellaneous Hydrocarbons

Operator or Owner Representative authorizing work GORDON ALSTATT

Date Work to be Performed 3-8-02

**TANK CLEANING DATA**

Tank Number \_\_\_\_\_

Volume \_\_\_\_\_

Tank Type \_\_\_\_\_

Volume Below Load Line \_\_\_\_\_

**SEDIMENT OIL OR MISCELLANEOUS HYDROCARBON DATA**

Sediment Oil from: ☐ Pit ☐ Cellar ☐ Other

**MISCELLANEOUS OIL**

Tank Bottoms From: ☐ Pipeline Station ☐ Crude Terminal ☐ Refinery ☐ Other

Catchings From: ☐ Gasoline Plant ☐ Gathering Lines ☐ Salt Water Disposal System ☒ Other

☐ Pipeline Break Oil or Spill

\*Other (Explain) \_\_\_\_\_

HAULED SLOP OIL FROM PLANT

**VOLUME AND DESTINATION:**

Estimated Volume 130 Bbls.

Field test volume of good oil 15% BS&W Bbls.  
(Not required prior to Division approval)

Destination (Name and Location of treating plant or other facility) GANDY PLANT WM-1-025

SEC 11, T-10-S, R-35-E

**DESTRUCTION OF SEDIMENT OIL BY:**

☐ Burning ☐ Pit Disposal ☐ Use on Roads or firewalls ☐ Other

(Explain) \_\_\_\_\_

Location of Destruction \_\_\_\_\_

Justification of Destruction \_\_\_\_\_

**CERTIFICATION: (APPLICATION MAY BE MADE BY EITHER OF THE FOLLOWING)**

I hereby certify that the information above is true and complete to the best of my knowledge and belief.

Owner DYNEGY MIDSTREAM SERVICES

Transporter GANDY CORPORATION

By \_\_\_\_\_

Address BOX 827, TATUM, NM 88267

Title \_\_\_\_\_

Signature Rue Mark

Date \_\_\_\_\_

Title BKKP

Date 3-12-02

**OIL CONSERVATION DIVISION VERBAL BY MARIE**

Approved By Marie Peterson

Title

MARIE PETERSON  
GEOLOGICAL / PETROLEUM  
TECHNICIAN

Date

**MAR 18 2002**

A COPY OF THIS FORM MUST BE ON LOCATION DURING TANK CLEANING, REMOVAL OF SEDIMENT OIL OR MISCELLANEOUS HYDROCARBONS, AND MUST BE PRESENTED WITH TANK BOTTOMS, SEDIMENT OIL OR MISCELLANEOUS HYDROCARBONS AT THE TREATING PLANT TO WHICH IT IS DELIVERED.

DISTRIBUTION BY OCD	
	Santa Fe
	File
	Operator
	Transporter (2)

District I  
1625 N. French Dr., Hobbs, NM 88240  
District II  
1301 W. Grand Avenue, Artesia, NM 88210  
District III  
1000 Rio Brazos Road, Aztec, NM 87410  
District IV  
1220 S. St. Francis Dr., Santa Fe, NM 87505

State of New Mexico  
Energy Minerals and Natural Resources

Oil Conservation Division  
1220 South St. Francis Dr.  
Santa Fe, NM 87505

Form C-117 A  
Revised March 17, 1999

Submit 5 Copies to  
Appropriate District Office

PERMIT NO. H-24660

**TANK CLEANING, SEDIMENT OIL REMOVAL, TRANSPORTATION OF MISCELLANEOUS HYDROCARBONS AND DISPOSAL PERMIT**

Operator or Owner DYNEGY MIDSTREAM SERVICES Address BOX 1689, LOVINGTON, NM 88260  
Lease or Facility Name SAUNDERS PLANT Location SEC 34 T-14-S, R-33-E  
U.L. - Sec. - Twp. - Rge.

**OPERATION TO BE PERFORMED:**

☐ Tank Cleaning ☐ Sediment Oil Removal ☒ Transportation of Miscellaneous Hydrocarbons

Operator or Owner Representative authorizing work GORDON ALSTATT

Date Work to be Performed 3-9-02

**TANK CLEANING DATA** Tank Number \_\_\_\_\_ Volume \_\_\_\_\_

Tank Type \_\_\_\_\_ Volume Below Load Line \_\_\_\_\_

**SEDIMENT OIL OR MISCELLANEOUS HYDROCARBON DATA**

Sediment Oil from: ☐ Pit ☐ Cellar ☐ Other

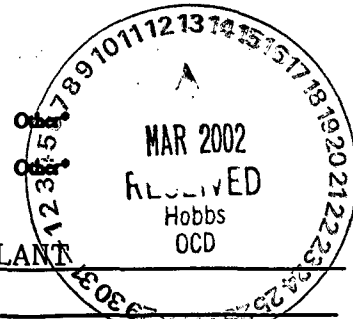
**MISCELLANEOUS OIL**

Tank Bottoms From: ☐ Pipeline Station ☐ Crude Terminal ☐ Refinery ☐ Other

Catchings From: ☐ Gasoline Plant ☐ Gathering Lines ☐ Salt Water Disposal System ☒ Other

☐ Pipeline Break Oil or Spill

\*Other (Explain) HAULED SLOP OIL FROM PLANT



**VOLUME AND DESTINATION:** Estimated Volume 185 Bbls. Field test volume of good oil 25% Bbls.  
(Not required prior to Division approval)

Destination (Name and Location of treating plant or other facility) GANDY PLANT WM-1-025

SEC 11, T-10-S, R-35-E

**DESTRUCTION OF SEDIMENT OIL BY:** ☐ Burning ☐ Pit Disposal ☐ Use on Roads or firewalls ☐ Other

(Explain) \_\_\_\_\_

Location of Destruction \_\_\_\_\_

Justification of Destruction \_\_\_\_\_

**CERTIFICATION: (APPLICATION MAY BE MADE BY EITHER OF THE FOLLOWING)**

I hereby certify that the information above is true and complete to the best of my knowledge and belief.

Owner DYNEGY MIDSTREAM SERVICES

Transporter GANDY CORPORATION

By \_\_\_\_\_

Address BOX 827, TATUM, NM 88267

Title \_\_\_\_\_

Signature Lucy Mark

Date \_\_\_\_\_

Title BKKP Date 3-12-02

**OIL CONSERVATION DIVISION**

VERBAL BY MARIE

MARIE PETERSON

Approved By Marie Peterson

Title GEOLOGICAL / PETROLEUM  
TECHNICIAN

Date MAR 18 2002

A COPY OF THIS FORM MUST BE ON LOCATION DURING TANK CLEANING, REMOVAL OF SEDIMENT OIL OR MISCELLANEOUS HYDROCARBONS, AND MUST BE PRESENTED WITH TANK BOTTOMS, SEDIMENT OIL OR MISCELLANEOUS HYDROCARBONS AT THE TREATING PLANT TO WHICH IT IS DELIVERED.

DISTRIBUTION BY OCD	
	Santa Fe
	File
	Operator
	Transporter (2)

District I  
1625 N. French Dr., Hobbs, NM 88240  
District II  
1301 W. Grand Avenue, Artesia, NM 88210  
District III  
1000 Rio Brazos Road, Aztec, NM 87410  
District IV  
1220 S. St. Francis Dr., Santa Fe, NM 87505

State of New Mexico  
Energy Minerals and Natural Resources

Oil Conservation Division  
1220 South St. Francis Dr.  
Santa Fe, NM 87505

Form C-117 A  
Revised March 17, 1999

Submit 5 Copies to  
Appropriate District Office

PERMIT NO. H-24659

**TANK CLEANING, SEDIMENT OIL REMOVAL, TRANSPORTATION OF MISCELLANEOUS HYDROCARBONS AND DISPOSAL PERMIT**

Operator or Owner DYNEGY MIDSTREAM SERVICES Address BOX 1689, LOVINGTON, NM 88260  
Lease or Facility Name SAUNDERS PLANT Location SEC 34 T-14-S, R-33-E  
U.L. - Sec. - Twp. - Rge.

**OPERATION TO BE PERFORMED:**

☐ Tank Cleaning ☐ Sediment Oil Removal ☒ Transportation of Miscellaneous Hydrocarbons

Operator or Owner Representative authorizing work GORDON ALSTATT

Date Work to be Performed 3-10-02

**TANK CLEANING DATA**

Tank Number \_\_\_\_\_

Volume \_\_\_\_\_

Tank Type \_\_\_\_\_

Volume Below Load Line \_\_\_\_\_

**SEDIMENT OIL OR MISCELLANEOUS HYDROCARBON DATA**

Sediment Oil from: ☐ Pit ☐ Cellar ☐ Other

**MISCELLANEOUS OIL**

Tank Bottoms From: ☐ Pipeline Station ☐ Crude Terminal ☐ Refinery ☐ Other

Catchings From: ☐ Gasoline Plant ☐ Gathering Lines ☐ Salt Water Disposal System ☒ Other

☐ Pipeline Break Oil or Spill

\*Other (Explain) \_\_\_\_\_

HAULED SLOP OIL FROM PLANT

**VOLUME AND DESTINATION:**

Estimated Volume 160 Bbls.

Field test volume of good oil 25% BS&W Bbls.  
(Not required prior to Division approval)

Destination (Name and Location of treating plant or other facility) GANDY PLANT WM-1-025

SEC 11, T-10-S, R-35-E

**DESTRUCTION OF SEDIMENT OIL BY:**

☐ Burning ☐ Pit Disposal ☐ Use on Roads or firewalls ☐ Other

(Explain) \_\_\_\_\_

Location of Destruction \_\_\_\_\_

Justification of Destruction \_\_\_\_\_

**CERTIFICATION: (APPLICATION MAY BE MADE BY EITHER OF THE FOLLOWING)**

I hereby certify that the information above is true and complete to the best of my knowledge and belief.

Owner DYNEGY MIDSTREAM SERVICES

Transporter GANDY CORPORATION

By \_\_\_\_\_

Address BOX 827, TATUM, NM 88267

Title \_\_\_\_\_

Signature Marie Mark

Date \_\_\_\_\_

Title BKKP

Date 3-12-02

**OIL CONSERVATION DIVISION**

VERBAL BY MARIE

MARIE PETERSON

Approved By Marie Peterson

Title GEOLOGICAL / PETROLEUM

TECHNICIAN

Date \_\_\_\_\_

**MAR 18 2002**

A COPY OF THIS FORM MUST BE ON LOCATION DURING TANK CLEANING, REMOVAL OF SEDIMENT OIL OR MISCELLANEOUS HYDROCARBONS, AND MUST BE PRESENTED WITH TANK BOTTOMS, SEDIMENT OIL OR MISCELLANEOUS HYDROCARBONS AT THE TREATING PLANT TO WHICH IT IS DELIVERED.

DISTRIBUTION BY OCD	
	Santa Fe
	File
	Operator
	Transporter (2)

District I  
1625 N. French Dr., Hobbs, NM 88240  
District II  
1301 W. Grand Avenue, Artesia, NM 88210  
District III  
1000 Rio Brazos Road, Aztec, NM 87410  
District IV  
1220 S. St. Francis Dr., Santa Fe, NM 87505

State of New Mexico  
Energy Minerals and Natural Resources

Oil Conservation Division  
1220 South St. Francis Dr.  
Santa Fe, NM 87505

Form C-117 A  
Revised March 17, 1999

Submit 5 Copies to  
Appropriate District Office

PERMIT NO. H-24650

**TANK CLEANING, SEDIMENT OIL REMOVAL, TRANSPORTATION OF MISCELLANEOUS HYDROCARBONS AND DISPOSAL PERMIT**

Operator or Owner DYNEGY MIDSTREAM SERVICES Address BOX 1689, LOVINGTON, NM 88260  
Lease or Facility Name TOWNSEND BOOSTER Location SEC 9, T-16-S, R-35-E  
U.L. - Sec. - Twp. - Rge.

**OPERATION TO BE PERFORMED:**

☐ Tank Cleaning ☐ Sediment Oil Removal ☒ Transportation of Miscellaneous Hydrocarbons

Operator or Owner Representative authorizing work James King

Date Work to be Performed 03/07/02

**TANK CLEANING DATA**

Tank Number \_\_\_\_\_

Volume \_\_\_\_\_

Tank Type \_\_\_\_\_

Volume Below Load Line \_\_\_\_\_

**SEDIMENT OIL OR MISCELLANEOUS HYDROCARBON DATA**

Sediment Oil from: ☐ Pit ☐ Cellar ☐ Other

**MISCELLANEOUS OIL**

Tank Bottoms From: ☐ Pipeline Station ☐ Crude Terminal ☐ Refinery

Catchings From: ☐ Gasoline Plant ☐ Gathering Lines ☐ Salt Water Disposal System

☐ Pipeline Break Oil or Spill

\*Other (Explain) \_\_\_\_\_

HAULED SLOP OIL FROM BOOSTER

**VOLUME AND DESTINATION:**

Estimated Volume 120 Bbls.

Field test volume of good oil 6% RS&W Bbls.  
(Not required prior to Division approval)

Destination (Name and Location of treating plant or other facility) GANDY PLANT WM-1-025

SEC 11, T-10-S, R-35-E

**DESTRUCTION OF SEDIMENT OIL BY:**

☐ Burning ☐ Pit Disposal ☐ Use on Roads or firewalls ☐ Other

(Explain) \_\_\_\_\_

Location of Destruction \_\_\_\_\_

Justification of Destruction \_\_\_\_\_

**CERTIFICATION: (APPLICATION MAY BE MADE BY EITHER OF THE FOLLOWING)**

I hereby certify that the information above is true and complete to the best of my knowledge and belief.

Owner DYNEGY MIDSTREAM SERVICES

Transporter GANDY CORPORATION

By \_\_\_\_\_

Address BOX 827, TATUM, NM 88267

Title \_\_\_\_\_

Signature [Signature]

Date \_\_\_\_\_

Title BKKP

Date 03/07/02

**OIL CONSERVATION DIVISION**

VERBAL BY MARIE

Approved By Marie Peterson

Title MARIE PETERSON  
GEOLOGICAL / PETROLEUM  
TECHNICIAN

Date MAR 11 2002

A COPY OF THIS FORM MUST BE ON LOCATION DURING TANK CLEANING, REMOVAL OF SEDIMENT OIL OR MISCELLANEOUS HYDROCARBONS, AND MUST BE PRESENTED WITH TANK BOTTOMS, SEDIMENT OIL OR MISCELLANEOUS HYDROCARBONS AT THE TREATING PLANT TO WHICH IT IS DELIVERED.

DISTRIBUTION BY OCD	
<input checked="" type="checkbox"/>	Santa Fe
<input type="checkbox"/>	File
<input type="checkbox"/>	Operator
<input type="checkbox"/>	Transporter (2)

District I  
1625 N. French Dr., Hobbs, NM 88240  
District II  
1301 W. Grand Avenue, Artesia, NM 88210  
District III  
1000 Rio Brazos Road, Aztec, NM 87410  
District IV  
1220 S. St. Francis Dr., Santa Fe, NM 87505

State of New Mexico  
Energy Minerals and Natural Resources

Oil Conservation Division  
1220 South St. Francis Dr.  
Santa Fe, NM 87505

Form C-117 A  
Revised March 17, 1999

Submit 5 Copies to  
Appropriate District Office

PERMIT NO.

H-24645

**TANK CLEANING, SEDIMENT OIL REMOVAL, TRANSPORTATION OF MISCELLANEOUS HYDROCARBONS AND DISPOSAL PERMIT**

Operator or Owner DYNEGY MIDSTREAM SERVICES Address BOX 1689, LOVINGTON, NM 88260

Lease or Facility Name CATO BOOSTER Location SEC 15, T-8-S, R-30-E  
U.L. - Sec. - Twp. - Rge.

**OPERATION TO BE PERFORMED:**

☐ Tank Cleaning ☐ Sediment Oil Removal ☒ Transportation of Miscellaneous Hydrocarbons

Operator or Owner Representative authorizing work BOB SINGLETON

Date Work to be Performed 3-6-02

TANK CLEANING DATA Tank Number \_\_\_\_\_ Volume \_\_\_\_\_

Tank Type \_\_\_\_\_ Volume Below Load Line \_\_\_\_\_

**SEDIMENT OIL OR MISCELLANEOUS HYDROCARBON DATA**

Sediment Oil from: ☐ Pit ☐ Cellar ☐ Other

**MISCELLANEOUS OIL**

Tank Bottoms From: ☐ Pipeline Station ☐ Crude Terminal ☐ Refinery ☐ Other

Catchings From: ☐ Gasoline Plant ☐ Gathering Lines ☐ Salt Water Disposal System ☒ Other

☐ Pipeline Break Oil or Spill

\*Other (Explain) HAULED SLOP OIL FROM BOOSTER

**VOLUME AND DESTINATION:** Estimated Volume 178 Bbls. Field test volume of good oil 20% BS&W Bbls.  
(Not required prior to Division approval)

Destination (Name and Location of treating plant or other facility) GANDY PLANT WM-01-025  
SEC 11, T-10-S, R-35-E

**DESTRUCTION OF SEDIMENT OIL BY:** ☐ Burning ☐ Pit Disposal ☐ Use on Roads or firewalls ☐ Other

(Explain) \_\_\_\_\_

Location of Destruction \_\_\_\_\_

Justification of Destruction \_\_\_\_\_

**CERTIFICATION:** (APPLICATION MAY BE MADE BY EITHER OF THE FOLLOWING)

I hereby certify that the information above is true and complete to the best of my knowledge and belief.

Owner DYNEGY MIDSTREAM SERVICES Transporter GANDY CORPORATION

By \_\_\_\_\_ Address BOX 827, TATUM, NM 88267

Title \_\_\_\_\_ Signature Rue Mank

Date \_\_\_\_\_ Title BKKP Date 3-12-02

**OIL CONSERVATION DIVISION**

VERBAL BY MARIE

Approved By Marie Peterson Title MARIE PETERSON  
GEOLOGICAL / PETROLEUM  
TECHNICIAN

Date

**MAR 18 2002**

A COPY OF THIS FORM MUST BE ON LOCATION DURING TANK CLEANING, REMOVAL OF SEDIMENT OIL OR MISCELLANEOUS HYDROCARBONS, AND MUST BE PRESENTED WITH TANK BOTTOMS, SEDIMENT OIL OR MISCELLANEOUS HYDROCARBONS AT THE TREATING PLANT TO WHICH IT IS DELIVERED.

**DISTRIBUTION BY OCD**

	Santa Fe
	File
	Operator
	Transporter (2)



District I  
1625 N. French Dr., Hobbs, NM 88240  
District II  
1301 W. Grand Avenue, Artesia, NM 88210  
District III  
1000 Rio Brazos Road, Aztec, NM 87410  
District IV  
1220 S. St. Francis Dr., Santa Fe, NM 87505

State of New Mexico  
Energy Minerals and Natural Resources

Oil Conservation Division  
1220 South St. Francis Dr.  
Santa Fe, NM 87505

Form C-117 A  
Revised March 17, 1999

Submit 5 Copies to  
Appropriate District Office

PERMIT NO. H-24644

**TANK CLEANING, SEDIMENT OIL REMOVAL, TRANSPORTATION OF MISCELLANEOUS HYDROCARBONS AND DISPOSAL PERMIT**

Operator or Owner DYNEGY MIDSTREAM SERVICES Address BOX 1689, LOVINGTON, NM 88260  
Lease or Facility Name 457 BOOSTER Location SEC 34, T-14-S, R-33-E  
U.L. - Sec. - Twp. - Rge.

**OPERATION TO BE PERFORMED:**

☐ Tank Cleaning ☐ Sediment Oil Removal ☒ Transportation of Miscellaneous Hydrocarbons

Operator or Owner Representative authorizing work JAMES BUSCH

Date Work to be Performed 3-6-02

**TANK CLEANING DATA** Tank Number \_\_\_\_\_ Volume \_\_\_\_\_

Tank Type \_\_\_\_\_ Volume Below Load Line \_\_\_\_\_

**SEDIMENT OIL OR MISCELLANEOUS HYDROCARBON DATA**

Sediment Oil from: ☐ Pit ☐ Cellar ☐ Other

**MISCELLANEOUS OIL**

Tank Bottoms From: ☐ Pipeline Station ☐ Crude Terminal ☐ Refinery ☐ Other\*

Catchings From: ☐ Gasoline Plant ☐ Gathering Lines ☐ Salt Water Disposal System ☒ Other\*

☐ Pipeline Break Oil or Spill

\*Other (Explain) \_\_\_\_\_

**HAULED SLOP OIL FROM BOOSTER**

**VOLUME AND DESTINATION:** Estimated Volume 62 Bbls. Field test volume of good oil 25 Bbls. BS&W Bbls.  
(Not required prior to Division approval)

Destination (Name and Location of treating plant or other facility) GANDY PLANT WM-1-025

SEC 11, T-10-S, R-35-E

**DESTRUCTION OF SEDIMENT OIL BY:** ☐ Burning ☐ Pit Disposal ☐ Use on Roads or firewalls ☐ Other

(Explain) \_\_\_\_\_

Location of Destruction \_\_\_\_\_

Justification of Destruction \_\_\_\_\_

**CERTIFICATION:** (APPLICATION MAY BE MADE BY EITHER OF THE FOLLOWING)

I hereby certify that the information above is true and complete to the best of my knowledge and belief.

Owner DYNEGY MIDSTREAM SERVICES

Transporter GANDY CORPORATION

By \_\_\_\_\_

Address BOX 827, TATUM, NM 88267

Title \_\_\_\_\_

Signature [Signature]

Date \_\_\_\_\_

Title BKKP Date 3-12-02

**OIL CONSERVATION DIVISION VERBAL BY MARIE**

Approved By [Signature] Title \_\_\_\_\_

MARIE PETERSON  
GEOLOGICAL / PETROLEUM  
TECHNICIAN

Date

**MAR 18 2002**

A COPY OF THIS FORM MUST BE ON LOCATION DURING TANK CLEANING, REMOVAL OF SEDIMENT OIL OR MISCELLANEOUS HYDROCARBONS, AND MUST BE PRESENTED WITH TANK BOTTOMS, SEDIMENT OIL OR MISCELLANEOUS HYDROCARBONS AT THE TREATING PLANT TO WHICH IT IS DELIVERED.

DISTRIBUTION BY OCD	
<input checked="" type="checkbox"/>	Santa Fe
<input type="checkbox"/>	File
<input type="checkbox"/>	Operator
<input type="checkbox"/>	Transporter (2)

District I  
1625 N. French Dr., Hobbs, NM 88240  
District II  
1301 W. Grand Avenue, Artesia, NM 88210  
District III  
1000 Rio Brazos Road, Aztec, NM 87410  
District IV  
1220 S. St. Francis Dr., Santa Fe, NM 87505

State of New Mexico  
Energy Minerals and Natural Resources

Oil Conservation Division  
1220 South St. Francis Dr.  
Santa Fe, NM 87505

Form C-117 A  
Revised March 17, 1999

Submit 5 Copies to  
Appropriate District Office

PERMIT NO. A-13338

**TANK CLEANING, SEDIMENT OIL REMOVAL, TRANSPORTATION OF MISCELLANEOUS HYDROCARBONS AND DISPOSAL PERMIT**

Operator or Owner CONCHO OIL & GAS Address BOX 1816, ROSWELL, NM 88201

Lease or Facility Name TWIN LAKES SAN ANDRES UNIT Location SEC 31, T-8-S, R-29-E  
U.L. - Sec. - Twp. - Rge.

**OPERATION TO BE PERFORMED:**

☐ Tank Cleaning ☐ Sediment Oil Removal ☒ Transportation of Miscellaneous Hydrocarbons

Operator or Owner Representative authorizing work JOHN THOMPSON

Date Work to be Performed 2-28-02

**TANK CLEANING DATA**

Tank Number \_\_\_\_\_

Volume \_\_\_\_\_

Tank Type \_\_\_\_\_

Volume Below Load Line \_\_\_\_\_

**SEDIMENT OIL OR MISCELLANEOUS HYDROCARBON DATA**

Sediment Oil from: ☐ Pit ☐ Cellar ☐ Other

**MISCELLANEOUS OIL**

Tank Bottoms From: ☐ Pipeline Station ☐ Crude Terminal ☐ Refinery ☐ Other\*

Catchings From: ☐ Gasoline Plant ☐ Gathering Lines ☐ Salt Water Disposal System ☒ Other\*

☐ Pipeline Break Oil or Spill

\*Other (Explain) HAULED SEDIMENT OIL FROM TANK BATTERY

**VOLUME AND DESTINATION:**

Estimated Volume 976 Bbls.

Field test volume of good oil 25% BS&W Bbls.  
(Not required prior to Division approval)

Destination (Name and Location of treating plant or other facility) GANDY PLANT WM-1-025

SEC 11, T-10-S, R-35-E

**DESTRUCTION OF SEDIMENT OIL BY:**

☐ Burning ☐ Pit Disposal ☐ Use on Roads or firewalls ☐ Other

(Explain) \_\_\_\_\_

Location of Destruction \_\_\_\_\_

Justification of Destruction \_\_\_\_\_

**CERTIFICATION:** (APPLICATION MAY BE MADE BY EITHER OF THE FOLLOWING)

I hereby certify that the information above is true and complete to the best of my knowledge and belief.

Owner CONCHO OIL & GAS

Transporter GANDY CORPORATION

By \_\_\_\_\_

Address BOX 827, TATUM, NM 88267

Title \_\_\_\_\_

Signature Rue Mark

Date \_\_\_\_\_

Title BKKP Date 3-4-02

**OIL CONSERVATION DIVISION**

Approved By J. Thompson

Title Clerk spec.

Date MAR 14 2002

A COPY OF THIS FORM MUST BE ON LOCATION DURING TANK CLEANING, REMOVAL OF SEDIMENT OIL OR MISCELLANEOUS HYDROCARBONS, AND MUST BE PRESENTED WITH TANK BOTTOMS, SEDIMENT OIL OR MISCELLANEOUS HYDROCARBONS AT THE TREATING PLANT TO WHICH IT IS DELIVERED.

DISTRIBUTION BY OCD	
<input checked="" type="checkbox"/>	Santa Fe
<input type="checkbox"/>	File
<input type="checkbox"/>	Operator
<input type="checkbox"/>	Transporter (2)

District I  
1625 N. French Dr., Hobbs, NM 88240  
District II  
1301 W. Grand Avenue, Artesia, NM 88210  
District III  
1000 Rio Brazos Road, Aztec, NM 87410  
District IV  
1220 S. St. Francis Dr., Santa Fe, NM 87505

State of New Mexico  
Energy Minerals and Natural Resources

Oil Conservation Division  
1220 South St. Francis Dr.  
Santa Fe, NM 87505

Form C-117 A  
Revised March 17, 1999

Submit 5 Copies to  
Appropriate District Office

PERMIT NO. H-24636

**TANK CLEANING, SEDIMENT OIL REMOVAL, TRANSPORTATION OF MISCELLANEOUS HYDROCARBONS AND DISPOSAL PERMIT**

Operator or Owner DYNEGY MIDSTREAM SERVICES Address BOX 1689, LOVINGTON, NM 88260

Lease or Facility Name VADA PLANT Location SEC 26, T-10-S, R-33-E  
U.L. - Sec. - Twp. - Rge.

**OPERATION TO BE PERFORMED:**

☐ Tank Cleaning ☐ Sediment Oil Removal ☒ Transportation of Miscellaneous Hydrocarbons

Operator or Owner Representative authorizing work BOB SINGLETON

Date Work to be Performed 3-4-02

TANK CLEANING DATA Tank Number \_\_\_\_\_ Volume \_\_\_\_\_

Tank Type \_\_\_\_\_ Volume Below Load Line \_\_\_\_\_

**SEDIMENT OIL OR MISCELLANEOUS HYDROCARBON DATA**

Sediment Oil from: ☐ Pit ☐ Cellar ☐ Other

**MISCELLANEOUS OIL**

Tank Bottoms From: ☐ Pipeline Station ☐ Crude Terminal ☐ Refinery ☐ Other\*

Catchings From: ☐ Gasoline Plant ☐ Gathering Lines ☐ Salt Water Disposal System ☒ Other\*

☐ Pipeline Break Oil or Spill

\*Other (Explain) HAULED SLOP OIL FROM PLANT

**VOLUME AND DESTINATION:** Estimated Volume 160 Bbls. Field test volume of good oil 4% BS&W Bbls.  
(Not required prior to Division approval)

Destination (Name and Location of treating plant or other facility) GANDY PLANT WM-1-025

SEC 11, T-10-S, R-35-E

**DESTRUCTION OF SEDIMENT OIL BY:** ☐ Burning ☐ Pit Disposal ☐ Use on Roads or firewalls ☐ Other

(Explain) \_\_\_\_\_

Location of Destruction \_\_\_\_\_

Justification of Destruction \_\_\_\_\_

**CERTIFICATION:** (APPLICATION MAY BE MADE BY EITHER OF THE FOLLOWING)

I hereby certify that the information above is true and complete to the best of my knowledge and belief.

Owner DYNEGY MIDSTREAM SERVICES

By \_\_\_\_\_

Title \_\_\_\_\_

Date \_\_\_\_\_

Transporter GANDY CORPORATION

Address BOX 827, TATUM, NM 88267

Signature Marie Peterson

Title BKKP Date 3-5-02

**OIL CONSERVATION DIVISION** VERBAL BY MARIE

Approved By Marie Peterson Title GEOLOGICAL / PETROLEUM

MARIE PETERSON  
TECHNICIAN

Date MAR 06 2002

A COPY OF THIS FORM MUST BE ON LOCATION DURING TANK CLEANING, REMOVAL OF SEDIMENT OIL OR MISCELLANEOUS HYDROCARBONS, AND MUST BE PRESENTED WITH TANK BOTTOMS, SEDIMENT OIL OR MISCELLANEOUS HYDROCARBONS AT THE TREATING PLANT TO WHICH IT IS DELIVERED.

DISTRIBUTION BY OCD	
<input checked="" type="checkbox"/>	Santa Fe
<input type="checkbox"/>	File
<input type="checkbox"/>	Operator
<input type="checkbox"/>	Transporter (2)

District I  
1625 N. French Dr., Hobbs, NM 88240  
District II  
1301 W. Grand Avenue, Artesia, NM 88210  
District III  
1000 Rio Brazos Road, Aztec, NM 87410  
District IV  
1220 S. St. Francis Dr., Santa Fe, NM 87505

State of New Mexico  
Energy Minerals and Natural Resources

Oil Conservation Division  
1220 South St. Francis Dr.  
Santa Fe, NM 87505

Form C-117 A  
Revised March 17, 1999

Submit 5 Copies to  
Appropriate District Office

PERMIT NO. H-24635

**TANK CLEANING, SEDIMENT OIL REMOVAL, TRANSPORTATION OF MISCELLANEOUS HYDROCARBONS AND DISPOSAL PERMIT**

Operator or Owner DYNEGY MIDSTREAM SERVICES Address BOX 1689, LOVINGTON, NM 88260  
Lease or Facility Name 457 BOOSTER Location SEC 34, T-14-S, R-33-E  
U.L. - Sec. - Twp. - Rge.

**OPERATION TO BE PERFORMED:**

☐ Tank Cleaning ☐ Sediment Oil Removal ☒ Transportation of Miscellaneous Hydrocarbons

Operator or Owner Representative authorizing work JEFF BUSCH

Date Work to be Performed 3-4-02

**TANK CLEANING DATA** Tank Number \_\_\_\_\_ Volume \_\_\_\_\_

Tank Type \_\_\_\_\_ Volume Below Load Line \_\_\_\_\_

**SEDIMENT OIL OR MISCELLANEOUS HYDROCARBON DATA**

Sediment Oil from: ☐ Pit ☐ Cellar ☐ Other

**MISCELLANEOUS OIL**

Tank Bottoms From: ☐ Pipeline Station ☐ Crude Terminal ☐ Refinery ☐ Other\*

Catchings From: ☐ Gasoline Plant ☐ Gathering Lines ☐ Salt Water Disposal System ☒ Other\*

☐ Pipeline Break Oil or Spill

\*Other (Explain) \_\_\_\_\_

**HAULED SLOP OIL FROM BOOSTER**

**VOLUME AND DESTINATION:**

Estimated Volume 180 Bbls.

Field test volume of good oil 12% BS&W Bbls.  
(Not required prior to Division approval)

Destination (Name and Location of treating plant or other facility) GANDY PLANT WM-1-025

SEC 11, T-10-S, R-35-E

**DESTRUCTION OF SEDIMENT OIL BY:**

☐ Burning ☐ Pit Disposal ☐ Use on Roads or firewalls ☐ Other

(Explain) \_\_\_\_\_

Location of Destruction \_\_\_\_\_

Justification of Destruction \_\_\_\_\_

**CERTIFICATION: (APPLICATION MAY BE MADE BY EITHER OF THE FOLLOWING)**

I hereby certify that the information above is true and complete to the best of my knowledge and belief.

Owner DYNEGY MIDSTREAM SERVICES

Transporter GANDY CORPORATION

By \_\_\_\_\_

Address BOX 827, TATUM, NM 88267

Title \_\_\_\_\_

Signature Rue Mark

Date \_\_\_\_\_

Title BKKP Date 3-5-02

**OIL CONSERVATION DIVISION**

VERBAL BY MARIE

Approved By Marie Peterson

Title MARIE PETERSON  
GEOLOGICAL / PETROLEUM  
TECHNICIAN

Date

**MAR 06 2002**

A COPY OF THIS FORM MUST BE ON LOCATION DURING TANK CLEANING, REMOVAL OF SEDIMENT OIL OR MISCELLANEOUS HYDROCARBONS, AND MUST BE PRESENTED WITH TANK BOTTOMS, SEDIMENT OIL OR MISCELLANEOUS HYDROCARBONS AT THE TREATING PLANT TO WHICH IT IS DELIVERED.

DISTRIBUTION BY OCD	
<input checked="" type="checkbox"/>	Santa Fe
<input type="checkbox"/>	File
<input type="checkbox"/>	Operator
<input type="checkbox"/>	Transporter (2)

District I  
1625 N. French Dr., Hobbs, NM 88240  
District II  
1301 W. Grand Avenue, Artesia, NM 88210  
District III  
1000 Rio Brazos Road, Aztec, NM 87410  
District IV  
1220 S. St. Francis Dr., Santa Fe, NM 87505

State of New Mexico  
Energy Minerals and Natural Resources

Oil Conservation Division  
1220 South St. Francis Dr.  
Santa Fe, NM 87505

Form C-117 A  
Revised March 17, 1999

Submit 5 Copies to  
Appropriate District Office

PERMIT NO. H24626

**TANK CLEANING, SEDIMENT OIL REMOVAL, TRANSPORTATION OF MISCELLANEOUS HYDROCARBONS AND DISPOSAL PERMIT**

Operator or Owner DYNEGY MIDSTREAM SERVICES Address BOX 1689, LOVINGTON, NM 88260  
Lease or Facility Name SAUNDERS PLANT Location SEC 34 T-14-S, R-33-E  
U.L. - Sec. - Twp. - Rge.

**OPERATION TO BE PERFORMED:**

☐ Tank Cleaning ☐ Sediment Oil Removal ☒ Transportation of Miscellaneous Hydrocarbons

Operator or Owner Representative authorizing work Gordon Alstatt

Date Work to be Performed 3/1/02

**TANK CLEANING DATA**

Tank Number \_\_\_\_\_

Volume \_\_\_\_\_

Tank Type \_\_\_\_\_

Volume Below Load Line \_\_\_\_\_

**SEDIMENT OIL OR MISCELLANEOUS HYDROCARBON DATA**

Sediment Oil from: ☐ Pit ☐ Cellar ☐ Other

**MISCELLANEOUS OIL**

Tank Bottoms From: ☐ Pipeline Station ☐ Crude Terminal ☐ Refinery ☐ Other

Catchings From: ☐ Gasoline Plant ☐ Gathering Lines ☐ Salt Water Disposal System ☒ Other

☐ Pipeline Break Oil or Spill

\*Other (Explain) \_\_\_\_\_

HAULED SLOP OIL FROM PLANT

**VOLUME AND DESTINATION:**

Estimated Volume 360 Bbls.

Field test volume of good oil 0% BSW Bbls.  
(Not required prior to Division approval)

Destination (Name and Location of treating plant or other facility) GANDY PLANT WM-1-025

SEC 11, T-10-S, R-35-E

**DESTRUCTION OF SEDIMENT OIL BY:**

☐ Burning ☐ Pit Disposal ☐ Use on Roads or firewalls ☐ Other

(Explain) \_\_\_\_\_

Location of Destruction \_\_\_\_\_

Justification of Destruction \_\_\_\_\_

**CERTIFICATION: (APPLICATION MAY BE MADE BY EITHER OF THE FOLLOWING)**

I hereby certify that the information above is true and complete to the best of my knowledge and belief.

Owner DYNEGY MIDSTREAM SERVICES

Transporter GANDY CORPORATION

By \_\_\_\_\_

Address BOX 827, TATUM, NM 88267

Title \_\_\_\_\_

Signature Don Collier

Date \_\_\_\_\_

Title BKKP Date 3/01/02

**OIL CONSERVATION DIVISION**

Approved By Marie Peterson

Title MARIE PETERSON  
GEOLOGICAL / PETROLEUM  
TECHNICIAN

Date 3/14/02

A COPY OF THIS FORM MUST BE ON LOCATION DURING TANK CLEANING, REMOVAL OF SEDIMENT OIL OR MISCELLANEOUS HYDROCARBONS, AND MUST BE PRESENTED WITH TANK BOTTOMS, SEDIMENT OIL OR MISCELLANEOUS HYDROCARBONS AT THE TREATING PLANT TO WHICH IT IS DELIVERED.

DISTRIBUTION BY OCD	
<input checked="" type="checkbox"/>	Santa Fe
<input type="checkbox"/>	File
<input type="checkbox"/>	Operator
<input type="checkbox"/>	Transporter (2)

District I  
1625 N. French Dr., Hobbs, NM 88240  
District II  
1301 W. Grand Avenue, Artesia, NM 88210  
District III  
1000 Rio Brazos Road, Aztec, NM 87410  
District IV  
1220 S. St. Francis Dr., Santa Fe, NM 87505

State of New Mexico  
Energy Minerals and Natural Resources

Oil Conservation Division  
1220 South St. Francis Dr.  
Santa Fe, NM 87505

Form C-117 A  
Revised March 17, 1999

Submit 5 Copies to  
Appropriate District Office

PERMIT NO. A-24619

**TANK CLEANING, SEDIMENT OIL REMOVAL, TRANSPORTATION OF MISCELLANEOUS HYDROCARBONS AND DISPOSAL PERMIT**

Operator or Owner DYNEGY MIDSTREAM SERVICES Address BOX 1689, LOVINGTON, NM 88260  
Lease or Facility Name TOWNSEND BOOSTER Location SEC 9, T-16-S, R-35-E  
U.L. - Sec. - Twp. - Rge.

**OPERATION TO BE PERFORMED:**

☐ Tank Cleaning ☐ Sediment Oil Removal ☒ Transportation of Miscellaneous Hydrocarbons

JAMES KING

Operator or Owner Representative authorizing work

Date Work to be Performed

2-27-02

**TANK CLEANING DATA**

Tank Number

Volume

Tank Type

Volume Below Load Line

**SEDIMENT OIL OR MISCELLANEOUS HYDROCARBON DATA**

Sediment Oil from:

☐ Pit ☐ Cellar ☐ Other

**MISCELLANEOUS OIL**

Tank Bottoms From:

☐ Pipeline Station ☐ Crude Terminal ☐ Refinery ☐ Other\*

Catchings From:

☐ Gasoline Plant ☐ Gathering Lines ☐ Salt Water Disposal System ☒ Other\*

☐ Pipeline Break Oil or Spill

\*Other (Explain)

HAULED SLOP OIL FROM BOOSTER

**VOLUME AND DESTINATION:**

Estimated Volume 130 Bbls.

Field test volume of good oil 6% DS&W Bbls.  
(Not required prior to Division approval)

Destination (Name and Location of treating plant or other facility)

GANDY PLANT WM-1-025

SEC 11, T-10-S, R-35-E

**DESTRUCTION OF SEDIMENT OIL BY:**

☐ Burning ☐ Pit Disposal ☐ Use on Roads or firewalls ☐ Other

(Explain)

Location of Destruction

Justification of Destruction

**CERTIFICATION: (APPLICATION MAY BE MADE BY EITHER OF THE FOLLOWING)**

I hereby certify that the information above is true and complete to the best of my knowledge and belief.

Owner DYNEGY MIDSTREAM SERVICES

Transporter GANDY CORPORATION

By

Address BOX 827, TATUM, NM 88267

Title

Signature [Signature]

Date

Title BKKP

Date 2-27-02

**OIL CONSERVATION DIVISION VERBAL BY MARIE**

Approved By

Marie Peterson

Title

MARIE PETERSON  
GEOLOGICAL / PETROLEUM  
TECHNICIAN

Date

MAR 01 2002

A COPY OF THIS FORM MUST BE ON LOCATION DURING TANK CLEANING, REMOVAL OF SEDIMENT OIL OR MISCELLANEOUS HYDROCARBONS, AND MUST BE PRESENTED WITH TANK BOTTOMS, SEDIMENT OIL OR MISCELLANEOUS HYDROCARBONS AT THE TREATING PLANT TO WHICH IT IS DELIVERED.

DISTRIBUTION BY OCD	
<input checked="" type="checkbox"/>	Santa Fe
<input type="checkbox"/>	File
<input type="checkbox"/>	Operator
<input type="checkbox"/>	Transporter (2)

District I  
1623 N. French Dr., Hobbs, NM 88240  
District II  
1301 W. Grand Avenue, Artesia, NM 88210  
District III  
1000 Rio Brazos Road, Aztec, NM 87410  
District IV  
1220 S. St. Francis Dr., Santa Fe, NM 87505

State of New Mexico  
Energy Minerals and Natural Resources

Oil Conservation Division  
1220 South St. Francis Dr.  
Santa Fe, NM 87505

Form C-117 A  
Revised March 17, 1999

Submit 5 Copies to  
Appropriate District Office

PERMIT NO. H-24618

**TANK CLEANING, SEDIMENT OIL REMOVAL, TRANSPORTATION OF MISCELLANEOUS HYDROCARBONS AND DISPOSAL PERMIT**

Operator or Owner DYNEGY MIDSTREAM SERVICES Address BOX 1689, LOVINGTON, NM 88260  
Lease or Facility Name SAUNDERS PLANT Location SEC 34 T-14-S, R-33-E  
U.L. - Sec. - Twp. - Rge.

**OPERATION TO BE PERFORMED:**

☐ Tank Cleaning ☐ Sediment Oil Removal ☒ Transportation of Miscellaneous Hydrocarbons

Operator or Owner Representative authorizing work DAVID BYRD

Date Work to be Performed 2-27-02

**TANK CLEANING DATA**

Tank Number \_\_\_\_\_

Volume \_\_\_\_\_

Tank Type \_\_\_\_\_

Volume Below Load Line \_\_\_\_\_

**SEDIMENT OIL OR MISCELLANEOUS HYDROCARBON DATA**

Sediment Oil from: ☐ Pit ☐ Cellar ☐ Other

**MISCELLANEOUS OIL**

Tank Bottoms From: ☐ Pipeline Station ☐ Crude Terminal ☐ Refinery ☐ Other\*

Catchings From: ☐ Gasoline Plant ☐ Gathering Lines ☐ Salt Water Disposal System ☒ Other\*

☐ Pipeline Break Oil or Spill

\*Other (Explain) HAULED SLOP OIL FROM PLANT

**VOLUME AND DESTINATION:**

Estimated Volume 180 Bbls.

Field test volume of good oil 8% RS&W Bbls.  
(Not required prior to Division approval)

Destination (Name and Location of treating plant or other facility) GANDY PLANT WM-1-025

SEC 11, T-10-S, R-35-E

**DESTRUCTION OF SEDIMENT OIL BY:**

☐ Burning ☐ Pit Disposal ☐ Use on Roads or firewalls ☐ Other

(Explain) \_\_\_\_\_

Location of Destruction \_\_\_\_\_

Justification of Destruction \_\_\_\_\_

**CERTIFICATION: (APPLICATION MAY BE MADE BY EITHER OF THE FOLLOWING)**

I hereby certify that the information above is true and complete to the best of my knowledge and belief.

Owner DYNEGY MIDSTREAM SERVICES

Transporter GANDY CORPORATION

By \_\_\_\_\_

Address BOX 827, TATUM, NM 88267

Title \_\_\_\_\_

Signature Marie Peterson

Date \_\_\_\_\_

Title BKKP

Date 2-27-02

**OIL CONSERVATION DIVISION VERBAL BY MARIE**

Approved By Marie Peterson

Title MARIE PETERSON  
GEOLOGICAL / PETROLEUM  
TECHNICIAN

Date

**MAR 01 2002**

A COPY OF THIS FORM MUST BE ON LOCATION DURING TANK CLEANING, REMOVAL OF SEDIMENT OIL OR MISCELLANEOUS HYDROCARBONS, AND MUST BE PRESENTED WITH TANK BOTTOMS, SEDIMENT OIL OR MISCELLANEOUS HYDROCARBONS AT THE TREATING PLANT TO WHICH IT IS DELIVERED.

DISTRIBUTION BY OCD	
<input checked="" type="checkbox"/>	Santa Fe
<input type="checkbox"/>	File
<input type="checkbox"/>	Operator
<input type="checkbox"/>	Transporter (2)

District I  
1625 N. French Dr., Hobbs, NM 88240  
District II  
1301 W. Grand Avenue, Artesia, NM 88210  
District III  
1000 Rio Brazos Road, Aztec, NM 87410  
District IV  
1220 S. St. Francis Dr., Santa Fe, NM 87505

State of New Mexico  
Energy Minerals and Natural Resources

Oil Conservation Division  
1220 South St. Francis Dr.  
Santa Fe, NM 87505

Form C-117 A  
Revised March 17, 1999

Submit 5 Copies to  
Appropriate District Office

PERMIT NO. H-24611

**TANK CLEANING, SEDIMENT OIL REMOVAL, TRANSPORTATION OF MISCELLANEOUS HYDROCARBONS AND DISPOSAL PERMIT**

Operator or Owner DYNEGY MIDSTREAM SERVICES Address BOX 1689, LOVINGTON, NM 88260  
Lease or Facility Name SAUNDERS PLANT Location SEC 34 T-14-S, R-33-E  
U.L. - Sec. - Twp. - Rge.

**OPERATION TO BE PERFORMED:**

☐ Tank Cleaning ☐ Sediment Oil Removal ☒ Transportation of Miscellaneous Hydrocarbons

Operator or Owner Representative authorizing work DAVID BYRD

Date Work to be Performed 2-25-02

**TANK CLEANING DATA** Tank Number \_\_\_\_\_ Volume \_\_\_\_\_

Tank Type \_\_\_\_\_ Volume Below Load Line \_\_\_\_\_

**SEDIMENT OIL OR MISCELLANEOUS HYDROCARBON DATA**

Sediment Oil from: ☐ Pit ☐ Cellar ☐ Other

**MISCELLANEOUS OIL**

Tank Bottoms From: ☐ Pipeline Station ☐ Crude Terminal ☐ Refinery ☐ Other\*

Catchings From: ☐ Gasoline Plant ☐ Gathering Lines ☐ Salt Water Disposal System ☒ Other\*

☐ Pipeline Break Oil or Spill

\*Other (Explain) HAULED SLOP OIL FROM PLANT

**VOLUME AND DESTINATION:** Estimated Volume 360 Bbls. Field test volume of good oil 15% BS&W Bbls.  
(Not required prior to Division approval)

Destination (Name and Location of treating plant or other facility) GANDY PLANT WM-1-025

SEC 11, T-10-S, R-35-E

**DESTRUCTION OF SEDIMENT OIL BY:** ☐ Burning ☐ Pit Disposal ☐ Use on Roads or firewalls ☐ Other

(Explain) \_\_\_\_\_

Location of Destruction \_\_\_\_\_

Justification of Destruction \_\_\_\_\_

**CERTIFICATION: (APPLICATION MAY BE MADE BY EITHER OF THE FOLLOWING)**

I hereby certify that the information above is true and complete to the best of my knowledge and belief.

Owner DYNEGY MIDSTREAM SERVICES

Transporter GANDY CORPORATION

By \_\_\_\_\_

Address BOX 827, TATUM, NM 88267

Title \_\_\_\_\_

Signature [Signature]

Date \_\_\_\_\_

Title BKKP Date 2-25-02

**OIL CONSERVATION DIVISION VERBAL BY MARIE**

Approved By [Signature] Title \_\_\_\_\_

MARIE PETERSON  
GEOLOGICAL / PETROLEUM  
TECHNICIAN

Date FEB 26 2002

A COPY OF THIS FORM MUST BE ON LOCATION DURING TANK CLEANING, REMOVAL OF SEDIMENT OIL OR MISCELLANEOUS HYDROCARBONS, AND MUST BE PRESENTED WITH TANK BOTTOMS, SEDIMENT OIL OR MISCELLANEOUS HYDROCARBONS AT THE TREATING PLANT TO WHICH IT IS DELIVERED.

DISTRIBUTION BY OCD	
	Santa Fe
	File
	Operator
	Transporter (2)



District I  
1625 N. French Dr., Hobbs, NM 88240  
District II  
1301 W. Grand Avenue, Artesia, NM 88210  
District III  
1000 Rio Brazos Road, Aztec, NM 87410  
District IV  
1220 S. St. Francis Dr., Santa Fe, NM 87505

State of New Mexico  
Energy Minerals and Natural Resources

Oil Conservation Division  
1220 South St. Francis Dr.  
Santa Fe, NM 87505

Form C-117 A  
Revised March 17, 1999

Submit 5 Copies to  
Appropriate District Office

PERMIT NO. H-24610

**TANK CLEANING, SEDIMENT OIL REMOVAL, TRANSPORTATION OF MISCELLANEOUS HYDROCARBONS AND DISPOSAL PERMIT**

Operator or Owner DYNEGY MIDSTREAM SERVICES Address BOX 1689, LOVINGTON, NM 88260  
Lease or Facility Name SAUNDERS PLANT Location SEC 34 T-14-S, R-33-E  
U.L. - Sec. - Twp. - Rge.

**OPERATION TO BE PERFORMED:**

☐ Tank Cleaning ☐ Sediment Oil Removal ☒ Transportation of Miscellaneous Hydrocarbons

Operator or Owner Representative authorizing work DAVID BYRD

Date Work to be Performed 2-24-02

**TANK CLEANING DATA**

Tank Number \_\_\_\_\_ Volume \_\_\_\_\_

Tank Type \_\_\_\_\_

Volume Below Load Line \_\_\_\_\_

**SEDIMENT OIL OR MISCELLANEOUS HYDROCARBON DATA**

Sediment Oil from: ☐ Pit ☐ Cellar ☐ Other

**MISCELLANEOUS OIL**

Tank Bottoms From: ☐ Pipeline Station ☐ Crude Terminal ☐ Refinery ☐ Other

Catchings From: ☐ Gasoline Plant ☐ Gathering Lines ☐ Salt Water Disposal System ☒ Other

☐ Pipeline Break Oil or Spill

\*Other (Explain) \_\_\_\_\_

HAULED SLOP OIL FROM PLANT

**VOLUME AND DESTINATION:**

Estimated Volume 180 Bbls.

Field test volume of good oil 87 Bbls. & W  
(Not required prior to Division approval)

Destination (Name and Location of treating plant or other facility) GANDY PLANT WM-1-025

SEC 11, T-10-S, R-35-E

**DESTRUCTION OF SEDIMENT OIL BY:**

☐ Burning ☐ Pit Disposal ☐ Use on Roads or firewalls ☐ Other

(Explain) \_\_\_\_\_

Location of Destruction \_\_\_\_\_

Justification of Destruction \_\_\_\_\_

**CERTIFICATION: (APPLICATION MAY BE MADE BY EITHER OF THE FOLLOWING)**

I hereby certify that the information above is true and complete to the best of my knowledge and belief.

Owner DYNEGY MIDSTREAM SERVICES

Transporter GANDY CORPORATION

By \_\_\_\_\_

Address BOX 827, TATUM, NM 88267

Title \_\_\_\_\_

Signature Lucy Mark

Date \_\_\_\_\_

Title BKKP Date 0-25-02

**OIL CONSERVATION DIVISION** VERBAL BY MARIE

Approved By Marie Peterson

Title MARIE PETERSON  
GEOLOGICAL / PETROLEUM  
TECHNICIAN

Date FEB 26 2002

A COPY OF THIS FORM MUST BE ON LOCATION DURING TANK CLEANING, REMOVAL OF SEDIMENT OIL OR MISCELLANEOUS HYDROCARBONS, AND MUST BE PRESENTED WITH TANK BOTTOMS, SEDIMENT OIL OR MISCELLANEOUS HYDROCARBONS AT THE TREATING PLANT TO WHICH IT IS DELIVERED.

DISTRIBUTION BY OCD	
	Santa Fe
	File
	Operator
	Transporter (2)

District I  
1625 N. French Dr., Hobbs, NM 88240  
District II  
1301 W. Grand Avenue, Artesia, NM 88210  
District III  
1000 Rio Brazos Road, Aztec, NM 87410  
District IV  
1220 S. St. Francis Dr., Santa Fe, NM 87505

State of New Mexico  
Energy Minerals and Natural Resources

Oil Conservation Division  
1220 South St. Francis Dr.  
Santa Fe, NM 87505

Form C-117 A  
Revised March 17, 1999

Submit 5 Copies to  
Appropriate District Office

PERMIT NO. H-24606

**TANK CLEANING, SEDIMENT OIL REMOVAL, TRANSPORTATION OF MISCELLANEOUS HYDROCARBONS AND DISPOSAL PERMIT**

Operator or Owner DYNEGY MIDSTREAM SERVICES Address BOX 1689, LOVINGTON, NM 88260  
Lease or Facility Name CHAUVEROO 12" line Location SEC 25, T-7-S, R-32-E  
U.L. - Sec. - Twp. - Rge.

**OPERATION TO BE PERFORMED:**

☐ Tank Cleaning ☐ Sediment Oil Removal ☒ Transportation of Miscellaneous Hydrocarbons

Operator or Owner Representative authorizing work DIANE TERRY

Date Work to be Performed 2-22-02

**TANK CLEANING DATA** Tank Number \_\_\_\_\_ Volume \_\_\_\_\_

Tank Type \_\_\_\_\_ Volume Below Load Line \_\_\_\_\_

**SEDIMENT OIL OR MISCELLANEOUS HYDROCARBON DATA**

Sediment Oil from: ☐ Pit ☐ Cellar ☐ Other

**MISCELLANEOUS OIL**

Tank Bottoms From: ☐ Pipeline Station ☐ Crude Terminal ☐ Refinery ☒ Other\*

Catchings From: ☐ Gasoline Plant ☐ Gathering Lines ☐ Salt Water Disposal System ☐ Other\*

☐ Pipeline Break Oil or Spill

\*Other (Explain)

CAUGHT FLUID FROM REPAIRS OF LINE

**VOLUME AND DESTINATION:** Estimated Volume 100 Bbls. Field test volume of good oil 55% BS&W Bbls.  
(Not required prior to Division approval)

Destination (Name and Location of treating plant or other facility) GANDY CORPORATION, PLANT WM-1-05,  
SEC 11, T-10-S, R-35-E

**DESTRUCTION OF SEDIMENT OIL BY:** ☐ Burning ☐ Pit Disposal ☐ Use on Roads or firewalls ☐ Other

(Explain) \_\_\_\_\_

Location of Destruction \_\_\_\_\_

Justification of Destruction \_\_\_\_\_

**CERTIFICATION: (APPLICATION MAY BE MADE BY EITHER OF THE FOLLOWING)**

I hereby certify that the information above is true and complete to the best of my knowledge and belief.

Owner DYNEGY MIDSTREAM SERVICES Transporter GANDY CORPORATION

By \_\_\_\_\_ Address BOX 827, TATUM, NM 88267

Title \_\_\_\_\_ Signature Rue Mank

Date \_\_\_\_\_ Title BKKP Date 2-22-02

**OIL CONSERVATION DIVISION** VERBSL BY MARIE

Approved By Marie Peterson Title CLERK SPECIALIST Date \_\_\_\_\_

**FEB 26 2002**

A COPY OF THIS FORM MUST BE ON LOCATION DURING TANK CLEANING, REMOVAL OF SEDIMENT OIL OR MISCELLANEOUS HYDROCARBONS, AND MUST BE PRESENTED WITH TANK BOTTOMS, SEDIMENT OIL OR MISCELLANEOUS HYDROCARBONS AT THE TREATING PLANT TO WHICH IT IS DELIVERED.

DISTRIBUTION BY OCD	
	Santa Fe
	File
	Operator
	Transporter (2)

District I  
1625 N. French Dr., Hobbs, NM 88240  
District II  
1301 W. Grand Avenue, Artesia, NM 88210  
District III  
1000 Rio Brazos Road, Aztec, NM 87410  
District IV  
1220 S. St. Francis Dr., Santa Fe, NM 87505

State of New Mexico  
Energy Minerals and Natural Resources

Oil Conservation Division  
1220 South St. Francis Dr.  
Santa Fe, NM 87505

Form C-117 A  
Revised March 17, 1999

Submit 5 Copies to  
Appropriate District Office

PERMIT NO. H-24600

**TANK CLEANING, SEDIMENT OIL REMOVAL, TRANSPORTATION OF MISCELLANEOUS HYDROCARBONS AND DISPOSAL PERMIT**

Operator or Owner TRANSWESTERN PIPELINE Address 6381 N. MAIN, ROSWELL, NM 88201  
Lease or Facility Name CURRY COUNTY-GATHERING Location SEC 8, T-1-N, R-36-E  
U.L. - Sec. - Twp. - Rge.

**OPERATION TO BE PERFORMED:**

☐ Tank Cleaning ☐ Sediment Oil Removal ☒ Transportation of Miscellaneous Hydrocarbons

Operator or Owner Representative authorizing work JAMES FOGG

Date Work to be Performed 2-21-02

**TANK CLEANING DATA** Tank Number \_\_\_\_\_ Volume \_\_\_\_\_

Tank Type \_\_\_\_\_ Volume Below Load Line \_\_\_\_\_

**SEDIMENT OIL OR MISCELLANEOUS HYDROCARBON DATA**

Sediment Oil from: ☐ Pit ☐ Cellar ☐ Other

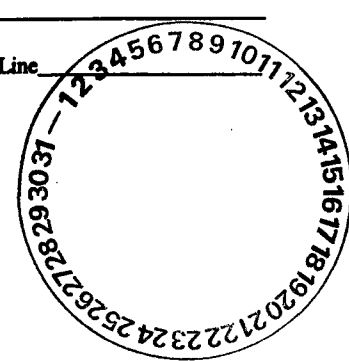
**MISCELLANEOUS OIL**

Tank Bottoms From: ☐ Pipeline Station ☐ Crude Terminal ☐ Refinery ☐ Other\*

Catchings From: ☐ Gasoline Plant ☒ Gathering Lines ☐ Salt Water Disposal System ☐ Other\*

☐ Pipeline Break Oil or Spill

\*Other (Explain) \_\_\_\_\_



**VOLUME AND DESTINATION:** Estimated Volume 20 Bbls. Field test volume of good oil 1% BS&W Bbls.  
(Not required prior to Division approval)

Destination (Name and Location of treating plant or other facility) GANDY PLANT WM-1-025

SEC 11, T-10-S, R-35-E

**DESTRUCTION OF SEDIMENT OIL BY:** ☐ Burning ☐ Pit Disposal ☐ Use on Roads or firewalls ☐ Other

(Explain) \_\_\_\_\_

Location of Destruction \_\_\_\_\_

Justification of Destruction \_\_\_\_\_

**CERTIFICATION: (APPLICATION MAY BE MADE BY EITHER OF THE FOLLOWING)**

I hereby certify that the information above is true and complete to the best of my knowledge and belief.

Owner TRANSWESTERN PIPELINE

Transporter GANDY CORPORATION

By \_\_\_\_\_

Address BOX 827, TATUM, NM 88267

Title \_\_\_\_\_

Signature [Signature]

Date \_\_\_\_\_

Title BKKP Date 2-22-02

**OIL CONSERVATION DIVISION** VERBAL BY MARIE

Approved By [Signature] Title MARIE PETERSON

GEOLOGICAL / PETROLEUM  
TECHNICIAN

Date FEB 25 2002

A COPY OF THIS FORM MUST BE ON LOCATION DURING TANK CLEANING, REMOVAL OF SEDIMENT OIL OR MISCELLANEOUS HYDROCARBONS, AND MUST BE PRESENTED WITH TANK BOTTOMS, SEDIMENT OIL OR MISCELLANEOUS HYDROCARBONS AT THE TREATING PLANT TO WHICH IT IS DELIVERED.

DISTRIBUTION BY OCD	
<input checked="" type="checkbox"/>	Santa Fe
<input type="checkbox"/>	File
<input type="checkbox"/>	Operator
<input type="checkbox"/>	Transporter (2)

District I  
1625 N. French Dr., Hobbs, NM 88240  
District II  
1301 W. Grand Avenue, Artesia, NM 88210  
District III  
1000 Rio Brazos Road, Aztec, NM 87410  
District IV  
1220 S. St. Francis Dr., Santa Fe, NM 87505

State of New Mexico  
Energy Minerals and Natural Resources

Oil Conservation Division  
1220 South St. Francis Dr.  
Santa Fe, NM 87505

Form C-117 A  
Revised March 17, 1999

Submit 5 Copies to  
Appropriate District Office

PERMIT NO. H-24599

**TANK CLEANING, SEDIMENT OIL REMOVAL, TRANSPORTATION OF MISCELLANEOUS HYDROCARBONS AND DISPOSAL PERMIT**

Operator or Owner DYNEGY MIDSTREAM SERVICES Address BOX 1689, LOVINGTON, NM 88260  
Lease or Facility Name SAUNDERS PLANT Location SEC 34 T-14-S, R-33-E  
U.L. - Sec. - Twp. - Rge.

**OPERATION TO BE PERFORMED:**

☐ Tank Cleaning ☐ Sediment Oil Removal ☒ Transportation of Miscellaneous Hydrocarbons

Operator or Owner Representative authorizing work GORDON ALSTATT

Date Work to be Performed 2-20-02

**TANK CLEANING DATA**

Tank Number \_\_\_\_\_

Volume \_\_\_\_\_

Tank Type \_\_\_\_\_

Volume Below Load Line \_\_\_\_\_

**SEDIMENT OIL OR MISCELLANEOUS HYDROCARBON DATA**

Sediment Oil from: ☐ Pit ☐ Cellar ☐ Other

**MISCELLANEOUS OIL**

Tank Bottoms From: ☐ Pipeline Station ☐ Crude Terminal ☐ Refinery ☐ Other\*

Catchings From: ☐ Gasoline Plant ☐ Gathering Lines ☐ Salt Water Disposal System ☒ Other\*

☐ Pipeline Break Oil or Spill

\*Other (Explain) \_\_\_\_\_

HAULED SLOP OIL FROM PLANT

**VOLUME AND DESTINATION:**

Estimated Volume 360 360 Bbls.

Field test volume of good oil 10% BS&W Bbls.  
(Not required prior to Division approval)

Destination (Name and Location of treating plant or other facility) GANDY PLANT WM-1-025

SEC 11, T-10-S, R-35-E

**DESTRUCTION OF SEDIMENT OIL BY:**

☐ Burning ☐ Pit Disposal ☐ Use on Roads or firewalls ☐ Other

(Explain) \_\_\_\_\_

Location of Destruction \_\_\_\_\_

Justification of Destruction \_\_\_\_\_

**CERTIFICATION: (APPLICATION MAY BE MADE BY EITHER OF THE FOLLOWING)**

I hereby certify that the information above is true and complete to the best of my knowledge and belief.

Owner DYNEGY MIDSTREAM SERVICES

Transporter GANDY CORPORATION

By \_\_\_\_\_

Address BOX 827, TATUM, NM 88267

Title \_\_\_\_\_

Signature [Signature]

Date \_\_\_\_\_

Title BKKP

Date 2-22-02

**OIL CONSERVATION DIVISION** VERBAL BY MARIE

Approved By [Signature]

Title

MARIE PETERSON  
GEOLOGICAL / PETROLEUM  
TECHNICIAN

Date

**FEB 25 2002**

A COPY OF THIS FORM MUST BE ON LOCATION DURING TANK CLEANING, REMOVAL OF SEDIMENT OIL OR MISCELLANEOUS HYDROCARBONS, AND MUST BE PRESENTED WITH TANK BOTTOMS, SEDIMENT OIL OR MISCELLANEOUS HYDROCARBONS AT THE TREATING PLANT TO WHICH IT IS DELIVERED.

DISTRIBUTION BY OCD	
<input checked="" type="checkbox"/>	Santa Fe
<input type="checkbox"/>	File
<input type="checkbox"/>	Operator
<input type="checkbox"/>	Transporter (2)

District I  
1625 N. French Dr., Hobbs, NM 88240  
District II  
1301 W. Grand Avenue, Artesia, NM 88210  
District III  
1000 Rio Brazos Road, Aztec, NM 87410  
District IV  
1220 S. St. Francis Dr., Santa Fe, NM 87505

State of New Mexico  
Energy Minerals and Natural Resources

Oil Conservation Division  
1220 South St. Francis Dr.  
Santa Fe, NM 87505

Form C-117 A  
Revised March 17, 1999

Submit 5 Copies to  
Appropriate District Office

PERMIT NO. H-24592

**TANK CLEANING, SEDIMENT OIL REMOVAL, TRANSPORTATION OF MISCELLANEOUS HYDROCARBONS AND DISPOSAL PERMIT**

Operator or Owner DYNEGY MIDSTREAM SERVICES Address BOX 1689, LOVINGTON, NM 88260  
Lease or Facility Name TOWNSEND BOOSTER Location SEC 9, T-16-S, R-34-E  
U.L. - Sec. - Twp. - Rge.

**OPERATION TO BE PERFORMED:**

☐ Tank Cleaning ☐ Sediment Oil Removal ☒ Transportation of Miscellaneous Hydrocarbons

Operator or Owner Representative authorizing work JAMES KING

2-18-02

Date Work to be Performed

**TANK CLEANING DATA**

Tank Number

Volume

Tank Type

Volume Below Load Line

**SEDIMENT OIL OR MISCELLANEOUS HYDROCARBON DATA**

Sediment Oil from: ☐ Pit ☐ Cellar ☐ Other

**MISCELLANEOUS OIL**

Tank Bottoms From: ☐ Pipeline Station ☐ Crude Terminal ☐ Refinery ☐ Other

Catchings From: ☐ Gasoline Plant ☐ Gathering Lines ☐ Salt Water Disposal System ☒ Other

☐ Pipeline Break Oil or Spill

\*Other (Explain)

HAULED SLOP OIL FROM BOOSTER

**VOLUME AND DESTINATION:**

Estimated Volume 110 Bbls.

Field test volume of good oil 4% BS&W Bbls.  
(Not required prior to Division approval)

Destination (Name and Location of treating plant or other facility) GANDY PLANT WM-1-025

SEC 11, T-10-S, R-35-E

**DESTRUCTION OF SEDIMENT OIL BY:**

☐ Burning ☐ Pit Disposal ☐ Use on Roads or firewalls ☐ Other

(Explain)

Location of Destruction

Justification of Destruction

**CERTIFICATION: (APPLICATION MAY BE MADE BY EITHER OF THE FOLLOWING)**

I hereby certify that the information above is true and complete to the best of my knowledge and belief.

Owner DYNEGY MIDSTREAM SERVICES

Transporter GANDY CORPORATION

By

Address BOX 827, TATUM, NM 88267

Title

Signature Luc Mank

Date

Title BKKP

Date 2-19-02

**OIL CONSERVATION DIVISION**

VERBAL BY MARIE

Approved By

Marie Peterson

Title

MARIE PETERSON  
GEOLOGICAL / PETROLEUM  
TECHNICIAN

Date

**FEB 20 2002**

A COPY OF THIS FORM MUST BE ON LOCATION DURING TANK CLEANING, REMOVAL OF SEDIMENT OIL OR MISCELLANEOUS HYDROCARBONS, AND MUST BE PRESENTED WITH TANK BOTTOMS, SEDIMENT OIL OR MISCELLANEOUS HYDROCARBONS AT THE TREATING PLANT TO WHICH IT IS DELIVERED.

DISTRIBUTION BY OCD	
	Santa Fe
	File
	Operator
	Transporter (2)

District I  
1625 N. French Dr., Hobbs, NM 88240  
District II  
1301 W. Grand Avenue, Artesia, NM 88210  
District III  
1000 Rio Brazos Road, Aztec, NM 87410  
District IV  
1220 S. St. Francis Dr., Santa Fe, NM 87505

State of New Mexico  
Energy Minerals and Natural Resources

Oil Conservation Division  
1220 South St. Francis Dr.  
Santa Fe, NM 87505

Form C-117 A  
Revised March 17, 1999

Submit 5 Copies to  
Appropriate District Office

PERMIT NO. H-24591

**TANK CLEANING, SEDIMENT OIL REMOVAL, TRANSPORTATION OF MISCELLANEOUS HYDROCARBONS AND DISPOSAL PERMIT**

Operator or Owner DYNEGY MIDSTREAM SERVICES Address BOX 1689, LOVINGTON, NM 88260  
Lease or Facility Name SAUNDERS PLANT Location SEC 34 T-14-S, R-33-E  
U.L. - Sec. - Twp. - Rge.

**OPERATION TO BE PERFORMED:**

☐ Tank Cleaning ☐ Sediment Oil Removal ☒ Transportation of Miscellaneous Hydrocarbons

Operator or Owner Representative authorizing work GORDON ALSTATT

Date Work to be Performed 2-18-02

**TANK CLEANING DATA**

Tank Number \_\_\_\_\_

Volume \_\_\_\_\_

Tank Type \_\_\_\_\_

Volume Below Load Line \_\_\_\_\_

**SEDIMENT OIL OR MISCELLANEOUS HYDROCARBON DATA**

Sediment Oil from: ☐ Pit ☐ Cellar ☐ Other

**MISCELLANEOUS OIL**

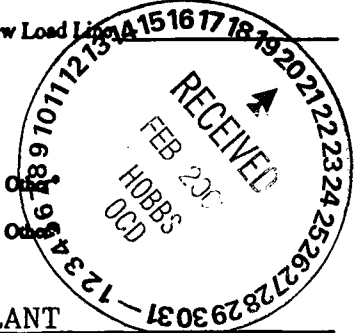
Tank Bottoms From: ☐ Pipeline Station ☐ Crude Terminal ☐ Refinery ☐ Other

Catchings From: ☐ Gasoline Plant ☐ Gathering Lines ☐ Salt Water Disposal System ☒ Other

☐ Pipeline Break Oil or Spill

\*Other (Explain) \_\_\_\_\_

HAULED SLOP OIL FROM PLANT



**VOLUME AND DESTINATION:** Estimated Volume 180 Bbls. Field test volume of good oil 12% BS&W Bbls.  
(Not required prior to Division approval)

Destination (Name and Location of treating plant or other facility) GANDY PLANT WM-1-025

SEC 11, T-10-S, R-35-E

**DESTRUCTION OF SEDIMENT OIL BY:** ☐ Burning ☐ Pit Disposal ☐ Use on Roads or firewalls ☐ Other

(Explain) \_\_\_\_\_

Location of Destruction \_\_\_\_\_

Justification of Destruction \_\_\_\_\_

**CERTIFICATION: (APPLICATION MAY BE MADE BY EITHER OF THE FOLLOWING)**

I hereby certify that the information above is true and complete to the best of my knowledge and belief.

Owner DYNEGY MIDSTREAM SERVICES

Transporter GANDY CORPORATION

By \_\_\_\_\_

Address BOX 827, TATUM, NM 88267

Title \_\_\_\_\_

Signature Lucy Mark

Date \_\_\_\_\_

Title BKKP Date 2-19-02

**OIL CONSERVATION DIVISION**

VERBAL BY MARIE

MARIE PETERSON

Approved By Marie Peterson Title GEOLOGICAL / PETROLEUM

TECHNICIAN

Date \_\_\_\_\_

**FEB 20 2002**

A COPY OF THIS FORM MUST BE ON LOCATION DURING TANK CLEANING, REMOVAL OF SEDIMENT OIL OR MISCELLANEOUS HYDROCARBONS, AND MUST BE PRESENTED WITH TANK BOTTOMS, SEDIMENT OIL OR MISCELLANEOUS HYDROCARBONS AT THE TREATING PLANT TO WHICH IT IS DELIVERED.

DISTRIBUTION BY OGD	
	Santa Fe
	File
	Operator
	Transporter (2)

District I  
1625 N. French Dr., Hobbs, NM 88240  
District II  
1301 W. Grand Avenue, Artesia, NM 88210  
District III  
1000 Rio Brazos Road, Aztec, NM 87410  
District IV  
1220 S. St. Francis Dr., Santa Fe, NM 87505

State of New Mexico  
Energy Minerals and Natural Resources

Oil Conservation Division  
1220 South St. Francis Dr.  
Santa Fe, NM 87505

Form C-117 A  
Revised March 17, 1999

Submit 5 Copies to  
Appropriate District Office

PERMIT NO. H-24590

**TANK CLEANING, SEDIMENT OIL REMOVAL, TRANSPORTATION OF MISCELLANEOUS HYDROCARBONS AND DISPOSAL PERMIT**

Operator or Owner DYNEGY MIDSTREAM SERVICES Address BOX 1689, LOVINGTON, NM 88260  
Lease or Facility Name SAUNDERS PLANT Location SEC 34 T-14-S, R-33-E  
U.L. - Sec. - Twp. - Rge.

**OPERATION TO BE PERFORMED:**

☐ Tank Cleaning ☐ Sediment Oil Removal ☒ Transportation of Miscellaneous Hydrocarbons

Operator or Owner Representative authorizing work GORDON ALSTATT

Date Work to be Performed 2-17-02

**TANK CLEANING DATA** Tank Number \_\_\_\_\_ Volume \_\_\_\_\_

Tank Type \_\_\_\_\_ Volume Below Load Line \_\_\_\_\_

**SEDIMENT OIL OR MISCELLANEOUS HYDROCARBON DATA**

Sediment Oil from: ☐ Pit ☐ Cellar ☐ Other

**MISCELLANEOUS OIL**

Tank Bottoms From: ☐ Pipeline Station ☐ Crude Terminal ☐ Refinery ☐ Other\*

Catchings From: ☐ Gasoline Plant ☐ Gathering Lines ☐ Salt Water Disposal System ☒ Other\*

☐ Pipeline Break Oil or Spill

\*Other (Explain) HAULED SLOP OIL FROM PLANT

**VOLUME AND DESTINATION:** Estimated Volume 185 Bbls. Field test volume of good oil 15% BS&W Bbls.  
(Not required prior to Division approval)

Destination (Name and Location of treating plant or other facility) GANDY PLANT WM-1-025

SEC 11, T-10-S, R-35-E

**DESTRUCTION OF SEDIMENT OIL BY:** ☐ Burning ☐ Pit Disposal ☐ Use on Roads or firewalls ☐ Other

(Explain) \_\_\_\_\_

Location of Destruction \_\_\_\_\_

Justification of Destruction \_\_\_\_\_

**CERTIFICATION: (APPLICATION MAY BE MADE BY EITHER OF THE FOLLOWING)**

I hereby certify that the information above is true and complete to the best of my knowledge and belief.

Owner DYNEGY MIDSTREAM SERVICES

Transporter GANDY CORPORATION

By \_\_\_\_\_

Address BOX 827, TATUM, NM 88267

Title \_\_\_\_\_

Signature Lucy Mank

Date \_\_\_\_\_

Title BKKP Date 2-19-02

**OIL CONSERVATION DIVISION** VERBAL BY MARIE

MARIE PETERSON

Approved By Marie Peterson Title GEOLOGICAL / PETROLEUM

TECHNICIAN

Date \_\_\_\_\_

FEB 20 2002

A COPY OF THIS FORM MUST BE ON LOCATION DURING TANK CLEANING, REMOVAL OF SEDIMENT OIL OR MISCELLANEOUS HYDROCARBONS, AND MUST BE PRESENTED WITH TANK BOTTOMS, SEDIMENT OIL OR MISCELLANEOUS HYDROCARBONS AT THE TREATING PLANT TO WHICH IT IS DELIVERED.

DISTRIBUTION BY OCD	
	Santa Fe
	File
	Operator
	Transporter (2)

+ Submit 5 copies to Appropriate District Office

**DISTRICT I**

P.O. Box 1980, Hobbs, NM 88241-1980

**DISTRICT II**

P.O. Drawer DD, Artesia, NM 88211-0719

**DISTRICT III**

1000 Rio Brazos Rd, Aztec, NM 87410

State of New Mexico  
Energy, Minerals and Natural Resources Department

**OIL CONSERVATION DIVISION**

P.O. Box 2088  
Santa Fe, New Mexico 87504-2088

Form C-117 A

Revised 4-1-91

PERMIT NO. H-24577

24589  
H-24577

**TANK CLEANING, SEDIMENT OIL REMOVAL, TRANSPORTATION OF MISCELLANEOUS HYDROCARBONS AND DISPOSAL PERMIT**

Operator or Owner Yates Petroleum Corp. Address 105 S. 4th St. Artesia N.M. 88210

Lease or Facility Name Shooting Star SWD Location S11 T18s R35e

U.L. - Sec. - Twp. - Rge.

**OPERATION TO BE PERFORMED:**

☐ Tank Cleaning ☐ Sediment Oil Removal ☒ Transportation of Miscellaneous Hydrocarbons

Operator or Owner Representative authorizing work Rocky Harper

Date Work to be Performed 2-15-02

**TANK CLEANING DATA** Tank Number \_\_\_\_\_ Volume \_\_\_\_\_

Tank Type \_\_\_\_\_ Volume Below Load Line \_\_\_\_\_

**SEDIMENT OIL OR MISCELLANEOUS HYDROCARBON DATA**

Sediment Oil from: ☐ Pit ☐ Cellar ☐ Other

**MISCELLANEOUS OIL**

Tank Bottoms From: ☐ Pipeline Station ☐ Crude Terminal ☐ Refinery ☐ Other\*

Catchings From: ☐ Gasoline Plant ☐ Gathering Lines ☒ Salt Water Disposal System ☐ Other\*

Pipeline Break Oil or Spill ☐

\*Other (Explain) \_\_\_\_\_

**VOLUME AND DESTINATION:** Estimated Volume 100 Bbls. Field test volume of good oil 40% BSW Bbls.  
(Not required prior to Division approval)

Destination (Name and Location of treating plant or other facility) GANDY PLANT # 5012

S11 T10s R35e LEA CO.

**DESTRUCTION OF SEDIMENT OIL BY:** ☐ Burning ☐ Pit Disposal ☐ Use on Roads or firewalls ☐ Other  
(Explain) \_\_\_\_\_

Location of Destruction \_\_\_\_\_

Justification of Destruction \_\_\_\_\_

**CERTIFICATION: (APPLICATION MAY BE MADE BY EITHER OF THE FOLLOWING)**

I hereby certify that the information above is true and complete to the best of my knowledge and belief.

Owner \_\_\_\_\_

Transporter GANDY CORPORATION

By \_\_\_\_\_

Address BOX 827 TATUM, N.M. 88267

Title \_\_\_\_\_

Signature Lee Ray Blythe

Date \_\_\_\_\_

Title FIELD SUPERVISOR Date \_\_\_\_\_

**OIL CONSERVATION DIVISION**

Approved By Marie Peterson

MARIE PETERSON  
Title GEOLOGICAL / PETROLEUM  
TECHNICIAN

Date

**FEB 19 2002**

A COPY OF THIS FORM MUST BE ON LOCATION DURING TANK CLEANING, REMOVAL OF SEDIMENT OIL OR MISCELLANEOUS HYDROCARBONS, AND MUST BE PRESENTED WITH TANK BOTTOMS, SEDIMENT OIL OR MISCELLANEOUS HYDROCARBONS AT THE TREATING PLANT TO WHICH IT IS DELIVERED.

DISTRIBUTION BY OCD	
<input checked="" type="checkbox"/>	Santa Fe
<input type="checkbox"/>	Pitts
<input type="checkbox"/>	Operator
<input type="checkbox"/>	Transporter (2)



District I  
1625 N. French Dr., Hobbs, NM 88240  
District II  
1301 W. Grand Avenue, Artesia, NM 88210  
District III  
1000 Rio Brazos Road, Aztec, NM 87410  
District IV  
1220 S. St. Francis Dr., Santa Fe, NM 87505

State of New Mexico  
Energy Minerals and Natural Resources

Oil Conservation Division  
1220 South St. Francis Dr.  
Santa Fe, NM 87505

Form C-117 A  
Revised March 17, 1999

Submit 5 Copies to  
Appropriate District Office

PERMIT NO. H-24552

**TANK CLEANING, SEDIMENT OIL REMOVAL, TRANSPORTATION OF MISCELLANEOUS HYDROCARBONS AND DISPOSAL PERMIT**

Operator or Owner DYNEGY MIDSTREAM SERVICES Address BOX 1689, LOVINGTON, NM 88260  
Lease or Facility Name 457 BOOSTER Location SEC 34, T-14-S, R-33-E  
U.L. - Sec. - Twp. - Rge.

**OPERATION TO BE PERFORMED:**

☐ Tank Cleaning ☐ Sediment Oil Removal ☒ Transportation of Miscellaneous Hydrocarbons

Operator or Owner Representative authorizing work GORDON ALSTATT

Date Work to be Performed 2-07-02

**TANK CLEANING DATA** Tank Number \_\_\_\_\_ Volume \_\_\_\_\_

Tank Type \_\_\_\_\_ Volume Below Load Line \_\_\_\_\_

**SEDIMENT OIL OR MISCELLANEOUS HYDROCARBON DATA**

Sediment Oil from: ☐ Pit ☐ Cellar ☐ Other

**MISCELLANEOUS OIL**

Tank Bottoms From: ☐ Pipeline Station ☐ Crude Terminal ☐ Refinery ☐ Other\*

Catchings From: ☐ Gasoline Plant ☐ Gathering Lines ☐ Salt Water Disposal System ☒ Other\*

☐ Pipeline Break Oil or Spill

**HAULED SLOP OIL FROM BOOSTER**

\*Other (Explain) \_\_\_\_\_

**VOLUME AND DESTINATION:** Estimated Volume 180 Bbls. Field test volume of good oil 12% BS&W Bbls.  
(Not required prior to Division approval)

Destination (Name and Location of treating plant or other facility) GANDY PLANT WM-1-025

SEC 11, T-10-S, R-35-E

**DESTRUCTION OF SEDIMENT OIL BY:** ☐ Burning ☐ Pit Disposal ☐ Use on Roads or firewalls ☐ Other

(Explain) \_\_\_\_\_

Location of Destruction \_\_\_\_\_

Justification of Destruction \_\_\_\_\_

**CERTIFICATION:** (APPLICATION MAY BE MADE BY EITHER OF THE FOLLOWING)

I hereby certify that the information above is true and complete to the best of my knowledge and belief.

Owner DYNEGY MIDSTREAM SERVICES

Transporter GANDY CORPORATION

By \_\_\_\_\_

Address BOX 827, TATUM, NM 88267

Title \_\_\_\_\_

Signature Lee Mank

Date \_\_\_\_\_

Title BKKP Date 2-07-02

**OIL CONSERVATION DIVISION** VERBAL BY MARIE

Approved By Marie Peterson Title MARIE PETERSON  
GEOLOGICAL / PETROLEUM  
TECHNICIAN

Date

**FEB 11 2002**

A COPY OF THIS FORM MUST BE ON LOCATION DURING TANK CLEANING, REMOVAL OF SEDIMENT OIL OR MISCELLANEOUS HYDROCARBONS, AND MUST BE PRESENTED WITH TANK BOTTOMS, SEDIMENT OIL OR MISCELLANEOUS HYDROCARBONS AT THE TREATING PLANT TO WHICH IT IS DELIVERED.

DISTRIBUTION BY OCD	
<input checked="" type="checkbox"/>	Santa Fe
<input type="checkbox"/>	File
<input type="checkbox"/>	Operator
<input type="checkbox"/>	Transporter (2)

District I  
1625 N. French Dr., Hobbs, NM 88240  
District II  
1301 W. Grand Avenue, Artesia, NM 88210  
District III  
1000 Rio Brazos Road, Aztec, NM 87410  
District IV  
1220 S. St. Francis Dr., Santa Fe, NM 87505

State of New Mexico  
Energy Minerals and Natural Resources

Oil Conservation Division  
1220 South St. Francis Dr.  
Santa Fe, NM 87505

Form C-117 A  
Revised March 17, 1999

Submit 5 Copies to  
Appropriate District Office

PERMIT NO. H-24551

**TANK CLEANING, SEDIMENT OIL REMOVAL, TRANSPORTATION OF MISCELLANEOUS HYDROCARBONS AND DISPOSAL PERMIT**

Operator or Owner TRANSWESTERN PIPELINE Address 6381 N. MAIN, ROSWELL, NM 88201  
Lease or Facility Name CURRY COUNTY-GATHERING Location SEC 8, T-1-N, R-36-E  
U.L. - Sec. - Twp. - Rge.

**OPERATION TO BE PERFORMED:**

☐ Tank Cleaning ☐ Sediment Oil Removal ☒ Transportation of Miscellaneous Hydrocarbons

Operator or Owner Representative authorizing work JAMES FOGG

Date Work to be Performed 2-7-02

**TANK CLEANING DATA** Tank Number \_\_\_\_\_ Volume \_\_\_\_\_

Tank Type \_\_\_\_\_ Volume Below Load Line \_\_\_\_\_

**SEDIMENT OIL OR MISCELLANEOUS HYDROCARBON DATA**

Sediment Oil from: ☐ Pit ☐ Cellar ☐ Other

**MISCELLANEOUS OIL**

Tank Bottoms From: ☐ Pipeline Station ☐ Crude Terminal ☐ Refinery ☐ Other\*

Catchings From: ☐ Gasoline Plant ☒ Gathering Lines ☐ Salt Water Disposal System ☐ Other\*

☐ Pipeline Break Oil or Spill

\*Other (Explain) \_\_\_\_\_

**VOLUME AND DESTINATION:** Estimated Volume 20 Bbls. Field test volume of good oil 2% BS&W Bbls.  
(Not required prior to Division approval)

Destination (Name and Location of treating plant or other facility) GANDY PLANT WM-1-025

SEC 11, T-10-S, R-35-E

**DESTRUCTION OF SEDIMENT OIL BY:** ☐ Burning ☐ Pit Disposal ☐ Use on Roads or firewalls ☐ Other

(Explain) \_\_\_\_\_

Location of Destruction \_\_\_\_\_

Justification of Destruction \_\_\_\_\_

**CERTIFICATION: (APPLICATION MAY BE MADE BY EITHER OF THE FOLLOWING)**

I hereby certify that the information above is true and complete to the best of my knowledge and belief.

Owner TRANSWESTERN PIPELINE Transporter GANDY CORPORATION

By \_\_\_\_\_ Address BOX 827, TATUM, NM 88267

Title \_\_\_\_\_ Signature Marie Peterson

Date \_\_\_\_\_ Title BKKP Date 2-7-02

**OIL CONSERVATION DIVISION** VERBAL BY MARIE

Approved By Marie Peterson Title MARIE PETERSON  
GEOLOGICAL / PETROLEUM  
TECHNICIAN

Date FEB 11 2002

A COPY OF THIS FORM MUST BE ON LOCATION DURING TANK CLEANING, REMOVAL OF SEDIMENT OIL OR MISCELLANEOUS HYDROCARBONS, AND MUST BE PRESENTED WITH TANK BOTTOMS, SEDIMENT OIL OR MISCELLANEOUS HYDROCARBONS AT THE TREATING PLANT TO WHICH IT IS DELIVERED.

DISTRIBUTION BY OCD	
<input checked="" type="checkbox"/>	Santa Fe
<input type="checkbox"/>	File
<input type="checkbox"/>	Operator
<input type="checkbox"/>	Transporter (2)

District I  
1625 N. French Dr., Hobbs, NM 88240  
District II  
1301 W. Grand Avenue, Artesia, NM 88210  
District III  
1000 Rio Brazos Road, Aztec, NM 87410  
District IV  
1220 S. St. Francis Dr., Santa Fe, NM 87505

State of New Mexico  
Energy Minerals and Natural Resources

Oil Conservation Division  
1220 South St. Francis Dr.  
Santa Fe, NM 87505

Form C-117 A  
Revised March 17, 1999

Submit 5 Copies to  
Appropriate District Office

PERMIT NO. H-24565

**TANK CLEANING, SEDIMENT OIL REMOVAL, TRANSPORTATION OF MISCELLANEOUS HYDROCARBONS AND DISPOSAL PERMIT**

Operator or Owner DYNEGY MIDSTREAM SERVICES Address BOX 1689, LOVINGTON, NM 88260  
Lease or Facility Name TOWNSEND BOOSTER Location SEC 9, T-16-S, R-34-E  
U.L. - Sec. - Twp. - Rge.

**OPERATION TO BE PERFORMED:**

☐ Tank Cleaning ☐ Sediment Oil Removal ☒ Transportation of Miscellaneous Hydrocarbons

Operator or Owner Representative authorizing work EDDIE ANDERSON

Date Work to be Performed 2-11-02

**TANK CLEANING DATA** Tank Number \_\_\_\_\_ Volume \_\_\_\_\_

Tank Type \_\_\_\_\_ Volume Below Load Line \_\_\_\_\_

**SEDIMENT OIL OR MISCELLANEOUS HYDROCARBON DATA**

Sediment Oil from: ☐ Pit ☐ Cellar ☐ Other

**MISCELLANEOUS OIL**

Tank Bottoms From: ☐ Pipeline Station ☐ Crude Terminal ☐ Refinery ☐ Other\*

Catchings From: ☐ Gasoline Plant ☐ Gathering Lines ☐ Salt Water Disposal System ☒ Other\*

☐ Pipeline Break Oil or Spill

\*Other (Explain) HAULED SLOP OIL FROM BOOSTER

**VOLUME AND DESTINATION:** Estimated Volume 140 Bbls. Field test volume of good oil 6% BS&W Bbls.  
(Not required prior to Division approval)

Destination (Name and Location of treating plant or other facility) GANDY PLANT WM-1-025

SEC 11, T-10-S, R-35-E

**DESTRUCTION OF SEDIMENT OIL BY:** ☐ Burning ☐ Pit Disposal ☐ Use on Roads or firewalls ☐ Other

(Explain) \_\_\_\_\_

Location of Destruction \_\_\_\_\_

Justification of Destruction \_\_\_\_\_

**CERTIFICATION: (APPLICATION MAY BE MADE BY EITHER OF THE FOLLOWING)**

I hereby certify that the information above is true and complete to the best of my knowledge and belief.

Owner DYNEGY MIDSTREAM SERVICES

Transporter GANDY CORPORATION

By \_\_\_\_\_

Address BOX 827, TATUM, NM 88267

Title \_\_\_\_\_

Signature Lucy Mark

Date \_\_\_\_\_

Title BKKP Date 2-11-02

**OIL CONSERVATION DIVISION** VERBAL BY MARIE

Approved By Marie Peterson Title MARIE PETERSON Date FEB 12 2002  
GEOLOGICAL / PETROLEUM

TECHNICIAN

A COPY OF THIS FORM MUST BE ON LOCATION DURING TANK CLEANING, REMOVAL OF SEDIMENT OIL OR MISCELLANEOUS HYDROCARBONS, AND MUST BE PRESENTED WITH TANK BOTTOMS, SEDIMENT OIL OR MISCELLANEOUS HYDROCARBONS AT THE TREATING PLANT TO WHICH IT IS DELIVERED.

DISTRIBUTION BY OCD	
	Santa Fe
	File
	Operator
	Transporter (2)

District I  
1625 N. French Dr., Hobbs, NM 88240  
District II  
1301 W. Grand Avenue, Artesia, NM 88210  
District III  
1000 Rio Brazos Road, Aztec, NM 87410  
District IV  
1220 S. St. Francis Dr., Santa Fe, NM 87505

State of New Mexico  
Energy Minerals and Natural Resources

Oil Conservation Division  
1220 South St. Francis Dr.  
Santa Fe, NM 87505

Form C-117 A  
Revised March 17, 1999

Submit 5 Copies to  
Appropriate District Office

PERMIT NO. H-24556

**TANK CLEANING, SEDIMENT OIL REMOVAL, TRANSPORTATION OF MISCELLANEOUS HYDROCARBONS AND DISPOSAL PERMIT**

Operator or Owner DYNEGY MIDSTREAM SERVICES Address BOX 1689, LOVINGTON, NM 88260

Lease or Facility Name VADA PLANT Location SEC 26, T-10-S, R-33-E  
U.L. - Sec. - Twp. - Rge.

**OPERATION TO BE PERFORMED:**

☐ Tank Cleaning ☐ Sediment Oil Removal ☒ Transportation of Miscellaneous Hydrocarbons

Operator or Owner Representative authorizing work MIKE MERONEY

Date Work to be Performed 2-9-02

TANK CLEANING DATA Tank Number \_\_\_\_\_ Volume \_\_\_\_\_

Tank Type \_\_\_\_\_ Volume Below Load Line \_\_\_\_\_

**SEDIMENT OIL OR MISCELLANEOUS HYDROCARBON DATA**

Sediment Oil from: ☐ Pit ☐ Cellar ☐ Other

**MISCELLANEOUS OIL**

Tank Bottoms From: ☐ Pipeline Station ☐ Crude Terminal ☐ Refinery ☐ Other\*

Catchings From: ☐ Gasoline Plant ☐ Gathering Lines ☐ Salt Water Disposal System ☒ Other\*

☐ Pipeline Break Oil or Spill

\*Other (Explain) HAULED SLOP OIL FROM PLANT

**VOLUME AND DESTINATION:** Estimated Volume 185 Bbls. Field test volume of good oil 12% BS&W Bbls.  
(Not required prior to Division approval)

Destination (Name and Location of treating plant or other facility) GANDY PLANT WM-1-025

SEC 11, T-10-S, R-35-E

**DESTRUCTION OF SEDIMENT OIL BY:** ☐ Burning ☐ Pit Disposal ☐ Use on Roads or firewalls ☐ Other

(Explain) \_\_\_\_\_

Location of Destruction \_\_\_\_\_

Justification of Destruction \_\_\_\_\_

**CERTIFICATION:** (APPLICATION MAY BE MADE BY EITHER OF THE FOLLOWING)

I hereby certify that the information above is true and complete to the best of my knowledge and belief.

Owner DYNEGY MIDSTREAM SERVICES

Transporter GANDY CORPORATION

By \_\_\_\_\_

Address BOX 827, TATUM, NM 88267

Title \_\_\_\_\_

Signature Marie Peterson

Date \_\_\_\_\_

Title BKKP Date 2-11-02

**OIL CONSERVATION DIVISION**

VERBAL BY MARIE

MARIE PETERSON  
GEOLOGICAL / PETROLEUM  
TECHNICIAN

Approved By Marie Peterson

Title

Date

**FEB 12 2002**

A COPY OF THIS FORM MUST BE ON LOCATION DURING TANK CLEANING, REMOVAL OF SEDIMENT OIL OR MISCELLANEOUS HYDROCARBONS, AND MUST BE PRESENTED WITH TANK BOTTOMS, SEDIMENT OIL OR MISCELLANEOUS HYDROCARBONS AT THE TREATING PLANT TO WHICH IT IS DELIVERED.

DISTRIBUTION BY OCD	
	Santa Fe
	File
	Operator
	Transporter (2)

District I  
1625 N. French Dr., Hobbs, NM 88240  
District II  
1301 W. Grand Avenue, Artesia, NM 88210  
District III  
1000 Rio Brazos Road, Aztec, NM 87410  
District IV  
1220 S. St. Francis Dr., Santa Fe, NM 87505

State of New Mexico  
Energy Minerals and Natural Resources

Oil Conservation Division  
1220 South St. Francis Dr.  
Santa Fe, NM 87505

Form C-117 A  
Revised March 17, 1999

Submit 5 Copies to  
Appropriate District Office

PERMIT NO. H-24553

**TANK CLEANING, SEDIMENT OIL REMOVAL, TRANSPORTATION OF MISCELLANEOUS HYDROCARBONS AND DISPOSAL PERMIT**

Operator or Owner DYNEGY MIDSTREAM SERVICES Address BOX 1689, LOVINGTON, NM 88260  
Lease or Facility Name SAUNDERS PLANT Location SEC 34 T-14-S, R-33-E  
U.L. - Sec. - Twp. - Rge.

**OPERATION TO BE PERFORMED:**

☐ Tank Cleaning ☐ Sediment Oil Removal ☒ Transportation of Miscellaneous Hydrocarbons

Operator or Owner Representative authorizing work GORDON ALSTATT

Date Work to be Performed 2-08-02

**TANK CLEANING DATA** Tank Number \_\_\_\_\_ Volume \_\_\_\_\_

Tank Type \_\_\_\_\_ Volume Below Load Line \_\_\_\_\_

**SEDIMENT OIL OR MISCELLANEOUS HYDROCARBON DATA**

Sediment Oil from: ☐ Pit ☐ Cellar ☐ Other

**MISCELLANEOUS OIL**

Tank Bottoms From: ☐ Pipeline Station ☐ Crude Terminal ☐ Refinery ☐ Other\*

Catchings From: ☐ Gasoline Plant ☐ Gathering Lines ☐ Salt Water Disposal System ☒ Other\*

☐ Pipeline Break Oil or Spill

\*Other (Explain) HAULED SLOP OIL FROM PLANT

**VOLUME AND DESTINATION:** Estimated Volume 310 Bbls. Field test volume of good oil 15% BS&W Bbls.  
(Not required prior to Division approval)

Destination (Name and Location of treating plant or other facility) GANDY PLANT WM-1-025

SEC 11, T-10-S, R-35-E

**DESTRUCTION OF SEDIMENT OIL BY:** ☐ Burning ☐ Pit Disposal ☐ Use on Roads or firewalls ☐ Other

(Explain) \_\_\_\_\_

Location of Destruction \_\_\_\_\_

Justification of Destruction \_\_\_\_\_

**CERTIFICATION: (APPLICATION MAY BE MADE BY EITHER OF THE FOLLOWING)**

I hereby certify that the information above is true and complete to the best of my knowledge and belief.

Owner DYNEGY MIDSTREAM SERVICES

Transporter GANDY CORPORATION

By \_\_\_\_\_

Address BOX 827, TATUM, NM 88267

Title \_\_\_\_\_

Signature Marie Peterson

Date \_\_\_\_\_

Title BKKP Date 2-11-02

**OIL CONSERVATION DIVISION** VERBAL BY MARIE

MARIE PETERSON

Approved By Marie Peterson Title GEOLOGICAL / PETROLEUM Date FEB 12 2002

TECHNICIAN

A COPY OF THIS FORM MUST BE ON LOCATION DURING TANK CLEANING, REMOVAL OF SEDIMENT OIL OR MISCELLANEOUS HYDROCARBONS, AND MUST BE PRESENTED WITH TANK BOTTOMS, SEDIMENT OIL OR MISCELLANEOUS HYDROCARBONS AT THE TREATING PLANT TO WHICH IT IS DELIVERED.

DISTRIBUTION BY OCD	
	Santa Fe
	File
	Operator
	Transporter (2)

District I  
1625 N. French Dr., Hobbs, NM 88240  
District II  
1301 W. Grand Avenue, Artesia, NM 88210  
District III  
1000 Rio Brazos Road, Aztec, NM 87410  
District IV  
1220 S. St. Francis Dr., Santa Fe, NM 87505

State of New Mexico  
Energy Minerals and Natural Resources

Oil Conservation Division  
1220 South St. Francis Dr.  
Santa Fe, NM 87505

Form C-117 A  
Revised March 17, 1999

Submit 5 Copies to  
Appropriate District Office

PERMIT NO. H-24537

**TANK CLEANING, SEDIMENT OIL REMOVAL, TRANSPORTATION OF MISCELLANEOUS HYDROCARBONS AND DISPOSAL PERMIT**

Operator or Owner DYNEGY MIDSTREAM SERVICES Address BOX 1689, LOVINGTON, NM 88260  
Lease or Facility Name 457 BOOSTER Location SEC 34, T-14-S, R-33-E  
U.L. - Sec. - Twp. - Rge.

**OPERATION TO BE PERFORMED:**

☐ Tank Cleaning ☐ Sediment Oil Removal ☒ Transportation of Miscellaneous Hydrocarbons

Operator or Owner Representative authorizing work JEFF BUSCH

Date Work to be Performed 2-03-02

TANK CLEANING DATA Tank Number \_\_\_\_\_ Volume \_\_\_\_\_

Tank Type \_\_\_\_\_ Volume Below Load Line \_\_\_\_\_

**SEDIMENT OIL OR MISCELLANEOUS HYDROCARBON DATA**

Sediment Oil from: ☐ Pit ☐ Cellar ☐ Other

**MISCELLANEOUS OIL**

Tank Bottoms From: ☐ Pipeline Station ☐ Crude Terminal ☐ Refinery ☐ Other\*

Catchings From: ☐ Gasoline Plant ☐ Gathering Lines ☐ Salt Water Disposal System ☒ Other\*

☐ Pipeline Break Oil or Spill

\*Other (Explain) \_\_\_\_\_

**HAULED SLOP OIL FROM BOOSTER**

**VOLUME AND DESTINATION:** Estimated Volume 185 Bbls. Field test volume of good oil 6% BS&W Bbls.  
(Not required prior to Division approval)

Destination (Name and Location of treating plant or other facility) GANDY PLANT WM-1-025  
SEC 11, T-10-S, R-35-E

**DESTRUCTION OF SEDIMENT OIL BY:** ☐ Burning ☐ Pit Disposal ☐ Use on Roads or firewalls ☐ Other

(Explain) \_\_\_\_\_

Location of Destruction \_\_\_\_\_

Justification of Destruction \_\_\_\_\_

**CERTIFICATION:** (APPLICATION MAY BE MADE BY EITHER OF THE FOLLOWING)

I hereby certify that the information above is true and complete to the best of my knowledge and belief.

Owner DYNEGY MIDSTREAM SERVICES

Transporter GANDY CORPORATION

By \_\_\_\_\_

Address BOX 827, TATUM, NM 88267

Title \_\_\_\_\_

Signature Marie Peterson

Date \_\_\_\_\_

Title BKKP Date 2-04-02

**OIL CONSERVATION DIVISION**

VERBAL BY MARIE

MARIE PETERSON

Approved By Marie Peterson

Title GEOLOGICAL / PETROLEUM  
TECHNICIAN

Date

**FEB 06 2002**

A COPY OF THIS FORM MUST BE ON LOCATION DURING TANK CLEANING, REMOVAL OF SEDIMENT OIL OR MISCELLANEOUS HYDROCARBONS, AND MUST BE PRESENTED WITH TANK BOTTOMS, SEDIMENT OIL OR MISCELLANEOUS HYDROCARBONS AT THE TREATING PLANT TO WHICH IT IS DELIVERED.

DISTRIBUTION BY OCD	
<input checked="" type="checkbox"/>	Santa Fe
<input type="checkbox"/>	File
<input type="checkbox"/>	Operator
<input type="checkbox"/>	Transporter (2)

District I  
1625 N. French Dr., Hobbs, NM 88240  
District II  
1301 W. Grand Avenue, Artesia, NM 88210  
District III  
1000 Rio Brazos Road, Aztec, NM 87410  
District IV  
1220 S. St. Francis Dr., Santa Fe, NM 87505

State of New Mexico  
Energy Minerals and Natural Resources

Oil Conservation Division  
1220 South St. Francis Dr.  
Santa Fe, NM 87505

Form C-117 A  
Revised March 17, 1999

Submit 5 Copies to  
Appropriate District Office

PERMIT NO. H-24536

**TANK CLEANING, SEDIMENT OIL REMOVAL, TRANSPORTATION OF MISCELLANEOUS HYDROCARBONS AND DISPOSAL PERMIT**

Operator or Owner DYNEGY MIDSTREAM SERVICES Address BOX 1689, LOVINGTON, NM 88260  
Lease or Facility Name SAUNDERS PLANT Location SEC 34 T-14-S, R-33-E  
U.L. - Sec. - Twp. - Rge.

**OPERATION TO BE PERFORMED:**

☐ Tank Cleaning ☐ Sediment Oil Removal ☒ Transportation of Miscellaneous Hydrocarbons

Operator or Owner Representative authorizing work JEFF. BUSCH

Date Work to be Performed 2-03-02  
**TANK CLEANING DATA** Tank Number \_\_\_\_\_ Volume \_\_\_\_\_

Tank Type \_\_\_\_\_ Volume Below Load Line \_\_\_\_\_  
**SEDIMENT OIL OR MISCELLANEOUS HYDROCARBON DATA**

Sediment Oil from: ☐ Pit ☐ Cellar ☐ Other

**MISCELLANEOUS OIL**

Tank Bottoms From: ☐ Pipeline Station ☐ Crude Terminal ☐ Refinery ☐ Other

Catchings From: ☐ Gasoline Plant ☐ Gathering Lines ☐ Salt Water Disposal System ☒ Other

☐ Pipeline Break Oil or Spill

\*Other (Explain) HAULED SLOP OIL FROM PLANT

**VOLUME AND DESTINATION:** Estimated Volume 185 Bbls. Field test volume of good oil 0% BS&W Bbls.  
(Not required prior to Division approval)

Destination (Name and Location of treating plant or other facility) GANDY PLANT WM-1-025  
SEC 11, T-10-S, R-35-E

**DESTRUCTION OF SEDIMENT OIL BY:** ☐ Burning ☐ Pit Disposal ☐ Use on Roads or firewalls ☐ Other

(Explain) \_\_\_\_\_

Location of Destruction \_\_\_\_\_

Justification of Destruction \_\_\_\_\_

**CERTIFICATION: (APPLICATION MAY BE MADE BY EITHER OF THE FOLLOWING)**

I hereby certify that the information above is true and complete to the best of my knowledge and belief.

Owner DYNEGY MIDSTREAM SERVICES

Transporter GANDY CORPORATION

By \_\_\_\_\_

Address BOX 827, TATUM, NM 88267

Title \_\_\_\_\_

Signature Rue Mank

Date \_\_\_\_\_

Title BKKP Date 2-04-02

**OIL CONSERVATION DIVISION**

VERBAL BY MARIE

MARIE PETERSON

Approved By Marie Peterson

Title GEOLOGICAL / PETROLEUM  
TECHNICIAN

Date FEB 06 2002

A COPY OF THIS FORM MUST BE ON LOCATION DURING TANK CLEANING, REMOVAL OF SEDIMENT OIL OR MISCELLANEOUS HYDROCARBONS, AND MUST BE PRESENTED WITH TANK BOTTOMS, SEDIMENT OIL OR MISCELLANEOUS HYDROCARBONS AT THE TREATING PLANT TO WHICH IT IS DELIVERED.

DISTRIBUTION BY OCD	
<input checked="" type="checkbox"/>	Santa Fe
<input type="checkbox"/>	File
<input type="checkbox"/>	Operator
<input type="checkbox"/>	Transporter (2)

District I  
1625 N. French Dr., Hobbs, NM 88240  
District II  
1301 W. Grand Avenue, Artesia, NM 88210  
District III  
1000 Rio Brazos Road, Aztec, NM 87410  
District IV  
1220 S. St. Francis Dr., Santa Fe, NM 87505

State of New Mexico  
Energy Minerals and Natural Resources

Oil Conservation Division  
1220 South St. Francis Dr.  
Santa Fe, NM 87505

Form C-117 A  
Revised March 17, 1999

Submit 5 Copies to  
Appropriate District Office

PERMIT NO. H-24530

**TANK CLEANING, SEDIMENT OIL REMOVAL, TRANSPORTATION OF MISCELLANEOUS HYDROCARBONS AND DISPOSAL PERMIT**

Operator or Owner DYNEGY MIDSTREAM SERVICES Address BOX 1689, LOVINGTON, NM 88260

Lease or Facility Name VADA PLANT Location SEC 26, T-10-S, R-33-E  
U.L. - Sec. - Twp. - Rge.

**OPERATION TO BE PERFORMED:**

☐ Tank Cleaning ☐ Sediment Oil Removal ☒ Transportation of Miscellaneous Hydrocarbons

Operator or Owner Representative authorizing work BOB SINGLETON

Date Work to be Performed 2-01-02

TANK CLEANING DATA Tank Number \_\_\_\_\_ Volume \_\_\_\_\_

Tank Type \_\_\_\_\_ Volume Below Load Line \_\_\_\_\_

**SEDIMENT OIL OR MISCELLANEOUS HYDROCARBON DATA**

Sediment Oil from: ☐ Pit ☐ Cellar ☐ Other

**MISCELLANEOUS OIL**

Tank Bottoms From: ☐ Pipeline Station ☐ Crude Terminal ☐ Refinery ☐ Other\*

Catchings From: ☐ Gasoline Plant ☐ Gathering Lines ☐ Salt Water Disposal System ☒ Other\*

☐ Pipeline Break Oil or Spill

\*Other (Explain) HAULED SLOP OIL FROM PLANT

**VOLUME AND DESTINATION:** Estimated Volume 290 Bbls. Field test volume of good oil 15% BS&W Bbls.  
(Not required prior to Division approval)

Destination (Name and Location of treating plant or other facility) GANDY PLANT WM-1-025

SEC 11, T-10-S, R-35-E

**DESTRUCTION OF SEDIMENT OIL BY:** ☐ Burning ☐ Pit Disposal ☐ Use on Roads or firewalls ☐ Other

(Explain) \_\_\_\_\_

Location of Destruction \_\_\_\_\_

Justification of Destruction \_\_\_\_\_

**CERTIFICATION: (APPLICATION MAY BE MADE BY EITHER OF THE FOLLOWING)**

I hereby certify that the information above is true and complete to the best of my knowledge and belief.

Owner DYNEGY MIDSTREAM SERVICES

Transporter GANDY CORPORATION

By \_\_\_\_\_

Address BOX 827, TATUM, NM 88267

Title \_\_\_\_\_

Signature Rue Mark

Date \_\_\_\_\_

Title BKKP Date 2-01-02

**OIL CONSERVATION DIVISION**

VERBAL BY MARIE

Approved By Marie Peterson Title MARIE PETERSON  
GEOLOGICAL / PETROLEUM  
TECHNICIAN

Date FEB 05 2002

A COPY OF THIS FORM MUST BE ON LOCATION DURING TANK CLEANING, REMOVAL OF SEDIMENT OIL OR MISCELLANEOUS HYDROCARBONS, AND MUST BE PRESENTED WITH TANK BOTTOMS, SEDIMENT OIL OR MISCELLANEOUS HYDROCARBONS AT THE TREATING PLANT TO WHICH IT IS DELIVERED.

DISTRIBUTION BY OCD	
/	Santa Fe
	File
	Operator
	Transporter (2)



District I  
1625 N. French Dr., Hobbs, NM 88240  
District II  
1301 W. Grand Avenue, Artesia, NM 88210  
District III  
1000 Rio Brazos Road, Aztec, NM 87410  
District IV  
1220 S. St. Francis Dr., Santa Fe, NM 87505

State of New Mexico  
Energy Minerals and Natural Resources

Oil Conservation Division  
1220 South St. Francis Dr.  
Santa Fe, NM 87505

Form C-117 A  
Revised March 17, 1999

Submit 5 Copies to  
Appropriate District Office

PERMIT NO. H-24528

**TANK CLEANING, SEDIMENT OIL REMOVAL, TRANSPORTATION OF MISCELLANEOUS HYDROCARBONS AND DISPOSAL PERMIT**

Operator or Owner DYNEGY MIDSTREAM SERVICES Address BOX 1689, LOVINGTON, NM 88260  
Lease or Facility Name TOWNSEND BOOSTER Location SEC 9, T-16-S, R-34-E  
U.L. - Sec. - Twp. - Rge.

**OPERATION TO BE PERFORMED:**

☐ Tank Cleaning ☐ Sediment Oil Removal ☒ Transportation of Miscellaneous Hydrocarbons

Operator or Owner Representative authorizing work JAMES KING

Date Work to be Performed 1-31-02

TANK CLEANING DATA Tank Number \_\_\_\_\_ Volume \_\_\_\_\_

Tank Type \_\_\_\_\_ Volume Below Load Line \_\_\_\_\_

**SEDIMENT OIL OR MISCELLANEOUS HYDROCARBON DATA**

Sediment Oil from: ☐ Pit ☐ Cellar ☐ Other

**MISCELLANEOUS OIL**

Tank Bottoms From: ☐ Pipeline Station ☐ Crude Terminal ☐ Refinery ☐ Other\*

Catchings From: ☐ Gasoline Plant ☐ Gathering Lines ☐ Salt Water Disposal System ☒ Other\*

☐ Pipeline Break Oil or Spill

\*Other (Explain) HAULED SLOP OIL FROM BOOSTER

**VOLUME AND DESTINATION:** Estimated Volume 140 Bbls. Field test volume of good oil / & BS&W Bbls.  
(Not required prior to Division approval)

Destination (Name and Location of treating plant or other facility) GANDY PLANT WM-1-025

SEC 11, T-10-S, R-35-E

**DESTRUCTION OF SEDIMENT OIL BY:** ☐ Burning ☐ Pit Disposal ☐ Use on Roads or firewalls ☐ Other

(Explain) \_\_\_\_\_

Location of Destruction \_\_\_\_\_

Justification of Destruction \_\_\_\_\_

**CERTIFICATION:** (APPLICATION MAY BE MADE BY EITHER OF THE FOLLOWING)

I hereby certify that the information above is true and complete to the best of my knowledge and belief.

Owner DYNEGY MIDSTREAM SERVICES

Transporter GANDY CORPORATION

By \_\_\_\_\_

Address BOX 827, TATUM, NM 88267

Title \_\_\_\_\_

Signature Rue Mark

Date \_\_\_\_\_

Title BKKP Date 1-31-02

**OIL CONSERVATION DIVISION** VERBAL BY MARIE

Approved By Marie Peterson Title MARIE PETERSON Date \_\_\_\_\_  
GEOLOGICAL / PETROLEUM

TECHNICIAN

**FEB 01 2002**

A COPY OF THIS FORM MUST BE ON LOCATION DURING TANK CLEANING, REMOVAL OF SEDIMENT OIL OR MISCELLANEOUS HYDROCARBONS, AND MUST BE PRESENTED WITH TANK BOTTOMS, SEDIMENT OIL OR MISCELLANEOUS HYDROCARBONS AT THE TREATING PLANT TO WHICH IT IS DELIVERED.

DISTRIBUTION BY OCD	
/	Santa Fe
	File
	Operator
	Transporter (2)

District I  
1625 N. French Dr., Hobbs, NM 88240  
District II  
1301 W. Grand Avenue, Artesia, NM 88210  
District III  
1000 Rio Brazos Road, Aztec, NM 87410  
District IV  
1220 S. St. Francis Dr., Santa Fe, NM 87505

State of New Mexico  
Energy Minerals and Natural Resources

Oil Conservation Division  
1220 South St. Francis Dr.  
Santa Fe, NM 87505

Form C-117 A  
Revised March 17, 1999

Submit 5 Copies to  
Appropriate District Office

PERMIT NO. H-24527

**TANK CLEANING, SEDIMENT OIL REMOVAL, TRANSPORTATION OF MISCELLANEOUS HYDROCARBONS AND DISPOSAL PERMIT**

Operator or Owner DYNEGY MIDSTREAM SERVICES Address BOX 1689, LOVINGTON, NM 88260

Lease or Facility Name VADA PLANT Location SEC 26, T-10-S, R-33-E  
U.L. - Sec. - Twp. - Rge.

**OPERATION TO BE PERFORMED:**

☐ Tank Cleaning ☐ Sediment Oil Removal ☒ Transportation of Miscellaneous Hydrocarbons

Operator or Owner Representative authorizing work BOB SINGLETON

Date Work to be Performed 1-30-02

TANK CLEANING DATA Tank Number \_\_\_\_\_ Volume \_\_\_\_\_

Tank Type \_\_\_\_\_ Volume Below Load Line \_\_\_\_\_

**SEDIMENT OIL OR MISCELLANEOUS HYDROCARBON DATA**

Sediment Oil from: ☐ Pit ☐ Cellar ☐ Other

**MISCELLANEOUS OIL**

Tank Bottoms From: ☐ Pipeline Station ☐ Crude Terminal ☐ Refinery ☐ Other\*

Catchings From: ☐ Gasoline Plant ☐ Gathering Lines ☐ Salt Water Disposal System ☒ Other\*

☐ Pipeline Break Oil or Spill

\*Other (Explain)

HAULED SLOP OIL FROM PLANT

**VOLUME AND DESTINATION:**

Estimated Volume 370 Bbls. Field test volume of good oil 4% BS&W Bbls.  
(Not required prior to Division approval)

Destination (Name and Location of treating plant or other facility) GANDY PLANT WM-1-025

SEC 11, T-10-S, R-35-E

**DESTRUCTION OF SEDIMENT OIL BY:**

☐ Burning ☐ Pit Disposal ☐ Use on Roads or firewalls ☐ Other

(Explain)

Location of Destruction \_\_\_\_\_

Justification of Destruction \_\_\_\_\_

**CERTIFICATION: (APPLICATION MAY BE MADE BY EITHER OF THE FOLLOWING)**

I hereby certify that the information above is true and complete to the best of my knowledge and belief.

Owner DYNEGY MIDSTREAM SERVICES

Transporter GANDY CORPORATION

By \_\_\_\_\_

Address BOX 827, TATUM, NM 88267

Title \_\_\_\_\_

Signature Marie Peterson

Date \_\_\_\_\_

Title BKKP Date 1-30-02

**OIL CONSERVATION DIVISION**

VERBALBY MARIE

Approved By Marie Peterson Title MARIE PETERSON  
GEOLOGICAL / PETROLEUM  
TECHNICIAN

Date FEB 04 2002

A COPY OF THIS FORM MUST BE ON LOCATION DURING TANK CLEANING, REMOVAL OF SEDIMENT OIL OR MISCELLANEOUS HYDROCARBONS, AND MUST BE PRESENTED WITH TANK BOTTOMS, SEDIMENT OIL OR MISCELLANEOUS HYDROCARBONS AT THE TREATING PLANT TO WHICH IT IS DELIVERED.

DISTRIBUTION BY OCD	
<input checked="" type="checkbox"/>	Santa Fe
<input type="checkbox"/>	File
<input type="checkbox"/>	Operator
<input type="checkbox"/>	Transporter (2)

District I  
1625 N. French Dr., Hobbs, NM 88240  
District II  
1301 W. Grand Avenue, Artesia, NM 88210  
District III  
1000 Rio Brazos Road, Aztec, NM 87410  
District IV  
1220 S. St. Francis Dr., Santa Fe, NM 87505

State of New Mexico  
Energy Minerals and Natural Resources

Oil Conservation Division  
1220 South St. Francis Dr.  
Santa Fe, NM 87505

Form C-117 A  
Revised March 17, 1999

Submit 5 Copies to  
Appropriate District Office

PERMIT NO. H-24523

**TANK CLEANING, SEDIMENT OIL REMOVAL, TRANSPORTATION OF MISCELLANEOUS HYDROCARBONS AND DISPOSAL PERMIT**

Operator or Owner DYNEGY MIDSTREAM SERVICES Address BOX 1689, LOVINGTON, NM 88260  
Lease or Facility Name SAUNDERS PLANT Location SEC 34 T-14-S, R-33-E  
U.L. - Sec. - Twp. - Rge.

**OPERATION TO BE PERFORMED:**

☐ Tank Cleaning ☐ Sediment Oil Removal ☒ Transportation of Miscellaneous Hydrocarbons

Operator or Owner Representative authorizing work DAVID BYRD

Date Work to be Performed 1-29-02

**TANK CLEANING DATA**

Tank Number \_\_\_\_\_

Volume \_\_\_\_\_

Tank Type \_\_\_\_\_

Volume Below Load Line \_\_\_\_\_

**SEDIMENT OIL OR MISCELLANEOUS HYDROCARBON DATA**

Sediment Oil from: ☐ Pit ☐ Cellar ☐ Other

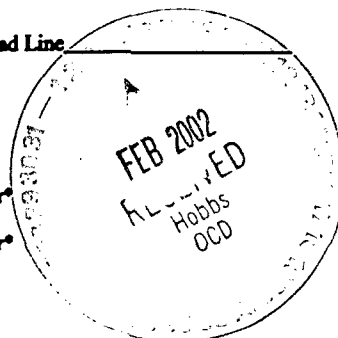
**MISCELLANEOUS OIL**

Tank Bottoms From: ☐ Pipeline Station ☐ Crude Terminal ☐ Refinery ☐ Other

Catchings From: ☐ Gasoline Plant ☐ Gathering Lines ☐ Salt Water Disposal System ☒ Other

☐ Pipeline Break Oil or Spill

\*Other (Explain) HAULED SLOP OIL FROM PLANT



**VOLUME AND DESTINATION:**

Estimated Volume 180 Bbls.

Field test volume of good oil 10% BS&W Bbls.  
(Not required prior to Division approval)

Destination (Name and Location of treating plant or other facility) GANDY PLANT WM-1-025

SEC 11, T-10-S, R-35-E

**DESTRUCTION OF SEDIMENT OIL BY:**

☐ Burning ☐ Pit Disposal ☐ Use on Roads or firewalls ☐ Other

(Explain) \_\_\_\_\_

Location of Destruction \_\_\_\_\_

Justification of Destruction \_\_\_\_\_

**CERTIFICATION: (APPLICATION MAY BE MADE BY EITHER OF THE FOLLOWING)**

I hereby certify that the information above is true and complete to the best of my knowledge and belief.

Owner DYNEGY MIDSTREAM SERVICES

Transporter GANDY CORPORATION

By \_\_\_\_\_

Address BOX 827, TATUM, NM 88267

Title \_\_\_\_\_

Signature [Signature]

Date \_\_\_\_\_

Title BKKP

Date 1-29-02

**OIL CONSERVATION DIVISION** VERBAL BY MARIE

Approved By [Signature]

Title

MARIE PETERSON  
GEOLOGICAL / PETROLEUM  
TECHNICIAN

Date

**FEB 04 2002**

A COPY OF THIS FORM MUST BE ON LOCATION DURING TANK CLEANING, REMOVAL OF SEDIMENT OIL OR MISCELLANEOUS HYDROCARBONS, AND MUST BE PRESENTED WITH TANK BOTTOMS, SEDIMENT OIL OR MISCELLANEOUS HYDROCARBONS AT THE TREATING PLANT TO WHICH IT IS DELIVERED.

DISTRIBUTION BY OCD	
<input checked="" type="checkbox"/>	Santa Fe
<input type="checkbox"/>	File
<input type="checkbox"/>	Operator
<input type="checkbox"/>	Transporter (2)

District I  
1625 N. French Dr., Hobbs, NM 88240  
District II  
1301 W. Grand Avenue, Artesia, NM 88210  
District III  
1000 Rio Brazos Road, Aztec, NM 87410  
District IV  
1220 S. St. Francis Dr., Santa Fe, NM 87505

State of New Mexico  
Energy Minerals and Natural Resources

Oil Conservation Division  
1220 South St. Francis Dr.  
Santa Fe, NM 87505

Form C-117 A  
Revised March 17, 1999

Submit 5 Copies to  
Appropriate District Office

PERMIT NO. H-24522

**TANK CLEANING, SEDIMENT OIL REMOVAL, TRANSPORTATION OF MISCELLANEOUS HYDROCARBONS AND DISPOSAL PERMIT**

Operator or Owner DYNEGY MIDSTREAM SERVICES Address BOX 1689, LOVINGTON, NM 88260  
Lease or Facility Name TOWNSEND BOOSTER Location SEC 9, T-16-S, R-34-E  
U.L. - Sec. - Twp. - Rge.

**OPERATION TO BE PERFORMED:**

☐ Tank Cleaning ☐ Sediment Oil Removal ☒ Transportation of Miscellaneous Hydrocarbons

Operator or Owner Representative authorizing work MIKE MERONEY

Date Work to be Performed 1-28-02

**TANK CLEANING DATA** Tank Number \_\_\_\_\_ Volume \_\_\_\_\_

Tank Type \_\_\_\_\_ Volume Below Load Line \_\_\_\_\_

**SEDIMENT OIL OR MISCELLANEOUS HYDROCARBON DATA**

Sediment Oil from: ☐ Pit ☐ Cellar ☐ Other

**MISCELLANEOUS OIL**

Tank Bottoms From: ☐ Pipeline Station ☐ Crude Terminal ☐ Refinery ☐ Other\*

Catchings From: ☐ Gasoline Plant ☐ Gathering Lines ☐ Salt Water Disposal System ☒ Other\*

☐ Pipeline Break Oil or Spill

\*Other (Explain) HAULED SLOP OIL FROM BOOSTER

**VOLUME AND DESTINATION:** Estimated Volume 120 Bbls. Field test volume of good oil 4% BS&W Bbls.  
(Not required prior to Division approval)

Destination (Name and Location of treating plant or other facility) GANDY PLANT WM-1-025

SEC 11, T-10-S, R-35-E

**DESTRUCTION OF SEDIMENT OIL BY:** ☐ Burning ☐ Pit Disposal ☐ Use on Roads or firewalls ☐ Other

(Explain) \_\_\_\_\_

Location of Destruction \_\_\_\_\_

Justification of Destruction \_\_\_\_\_

**CERTIFICATION: (APPLICATION MAY BE MADE BY EITHER OF THE FOLLOWING)**

I hereby certify that the information above is true and complete to the best of my knowledge and belief.

Owner DYNEGY MIDSTREAM SERVICES Transporter GANDY CORPORATION

By \_\_\_\_\_ Address BOX 827, TATUM, NM 88267

Title \_\_\_\_\_ Signature [Signature]

Date \_\_\_\_\_ Title BKKP Date 1-29-02

**OIL CONSERVATION DIVISION** VERBAL BY MARIE

Approved By [Signature] Title MARIE PETERSON  
GEOLOGICAL / PETROLEUM  
TECHNICIAN Date FEB 04 2002

A COPY OF THIS FORM MUST BE ON LOCATION DURING TANK CLEANING, REMOVAL OF SEDIMENT OIL OR MISCELLANEOUS HYDROCARBONS, AND MUST BE PRESENTED WITH TANK BOTTOMS, SEDIMENT OIL OR MISCELLANEOUS HYDROCARBONS AT THE TREATING PLANT TO WHICH IT IS DELIVERED.

DISTRIBUTION BY OCD	
<input checked="" type="checkbox"/>	Santa Fe
<input type="checkbox"/>	File
<input type="checkbox"/>	Operator
<input type="checkbox"/>	Transporter (2)

District I  
1625 N. French Dr., Hobbs, NM 88240  
District II  
1301 W. Grand Avenue, Artesia, NM 88210  
District III  
1000 Rio Brazos Road, Aztec, NM 87410  
District IV  
1220 S. St. Francis Dr., Santa Fe, NM 87505

State of New Mexico  
Energy Minerals and Natural Resources

Oil Conservation Division  
1220 South St. Francis Dr.  
Santa Fe, NM 87505

Form C-117 A  
Revised March 17, 1999

Submit 5 Copies to  
Appropriate District Office

PERMIT NO. H-24520

**TANK CLEANING, SEDIMENT OIL REMOVAL, TRANSPORTATION OF MISCELLANEOUS HYDROCARBONS AND DISPOSAL PERMIT**

Operator or Owner DYNEGY MIDSTREAM SERVICES Address BOX 1689, LOVINGTON, NM 88260  
Lease or Facility Name SAUNDERS PLANT Location SEC 34 T-14-S, R-33-E  
U.L. - Sec. - Twp. - Rge.

**OPERATION TO BE PERFORMED:**

☐ Tank Cleaning ☐ Sediment Oil Removal ☒ Transportation of Miscellaneous Hydrocarbons

Operator or Owner Representative authorizing work DAVID BYRD

Date Work to be Performed 1-28-02

**TANK CLEANING DATA**

Tank Number \_\_\_\_\_

Volume \_\_\_\_\_

Tank Type \_\_\_\_\_

Volume Below Load Line \_\_\_\_\_

**SEDIMENT OIL OR MISCELLANEOUS HYDROCARBON DATA**

Sediment Oil from: ☐ Pit ☐ Celler ☐ Other

**MISCELLANEOUS OIL**

Tank Bottoms From: ☐ Pipeline Station ☐ Crude Terminal ☐ Refinery ☐ Other\*

Catchings From: ☐ Gasoline Plant ☐ Gathering Lines ☐ Salt Water Disposal System ☒ Other\*

☐ Pipeline Break Oil or Spill

\*Other (Explain) HAULED SLOP OIL FROM PLANT

**VOLUME AND DESTINATION:**

Estimated Volume 185 Bbls.

Field test volume of good oil 10% BS&W Bbls.  
(Not required prior to Division approval)

Destination (Name and Location of treating plant or other facility) GANDY PLANT WM-1-025

SEC 11, T-10-S, R-35-E

**DESTRUCTION OF SEDIMENT OIL BY:**

☐ Burning ☐ Pit Disposal ☐ Use on Roads or firewalls ☐ Other

(Explain) \_\_\_\_\_

Location of Destruction \_\_\_\_\_

Justification of Destruction \_\_\_\_\_

**CERTIFICATION: (APPLICATION MAY BE MADE BY EITHER OF THE FOLLOWING)**

I hereby certify that the information above is true and complete to the best of my knowledge and belief.

Owner DYNEGY MIDSTREAM SERVICES

Transporter GANDY CORPORATION

By \_\_\_\_\_

Address BOX 827, TATUM, NM 88267

Title \_\_\_\_\_

Signature [Signature]

Date \_\_\_\_\_

Title BKKP

Date 1-28-02

**OIL CONSERVATION DIVISION**

VERBAL BY MARIE

Approved By [Signature]

Title

MARIE PETERSON  
GEOLOGICAL / PETROLEUM  
TECHNICIAN

Date

JAN 29 2002

A COPY OF THIS FORM MUST BE ON LOCATION DURING TANK CLEANING, REMOVAL OF SEDIMENT OIL OR MISCELLANEOUS HYDROCARBONS, AND MUST BE PRESENTED WITH TANK BOTTOMS, SEDIMENT OIL OR MISCELLANEOUS HYDROCARBONS AT THE TREATING PLANT TO WHICH IT IS DELIVERED.

DISTRIBUTION BY OCD	
	Santa Fe
	File
	Operator
	Transporter (2)

District I  
1625 N. French Dr., Hobbs, NM 88240  
District II  
1301 W. Grand Avenue, Artesia, NM 88210  
District III  
1000 Rio Brazos Road, Aztec, NM 87410  
District IV  
1220 S. St. Francis Dr., Santa Fe, NM 87505

State of New Mexico  
Energy Minerals and Natural Resources

Oil Conservation Division  
1220 South St. Francis Dr.  
Santa Fe, NM 87505

Form C-117 A  
Revised March 17, 1999

Submit 5 Copies to  
Appropriate District Office

PERMIT NO. H-24521

**TANK CLEANING, SEDIMENT OIL REMOVAL, TRANSPORTATION OF MISCELLANEOUS HYDROCARBONS AND DISPOSAL PERMIT**

Operator or Owner TRANSWESTERN PIPELINE Address 6381 N. MAIN, ROSWELL, NM 88201  
Lease or Facility Name CURRY COUNTY-GATHERING Location SEC 8, T-1-N, R-36-E  
U.L. - Sec. - Twp. - Rge.

**OPERATION TO BE PERFORMED:**

☐ Tank Cleaning ☐ Sediment Oil Removal ☒ Transportation of Miscellaneous Hydrocarbons

Operator or Owner Representative authorizing work BUTCH BENTLEY

Date Work to be Performed 1-28-02

**TANK CLEANING DATA** Tank Number \_\_\_\_\_ Volume \_\_\_\_\_

Tank Type \_\_\_\_\_ Volume Below Load Line \_\_\_\_\_

**SEDIMENT OIL OR MISCELLANEOUS HYDROCARBON DATA**

Sediment Oil from: ☐ Pit ☐ Cellar ☐ Other

**MISCELLANEOUS OIL**

Tank Bottoms From: ☐ Pipeline Station ☐ Crude Terminal ☐ Refinery ☐ Other\*

Catchings From: ☐ Gasoline Plant ☒ Gathering Lines ☐ Salt Water Disposal System ☐ Other\*

☐ Pipeline Break Oil or Spill

\*Other (Explain) \_\_\_\_\_

**VOLUME AND DESTINATION:** Estimated Volume 20 Bbls. Field test volume of good oil 2% BS&W Bbls.  
(Not required prior to Division approval)

Destination (Name and Location of treating plant or other facility) GANDY PLANT WM-1-025

SEC 11, T-10-S, R-35-E

**DESTRUCTION OF SEDIMENT OIL BY:** ☐ Burning ☐ Pit Disposal ☐ Use on Roads or firewalls ☐ Other

(Explain) \_\_\_\_\_

Location of Destruction \_\_\_\_\_

Justification of Destruction \_\_\_\_\_

**CERTIFICATION: (APPLICATION MAY BE MADE BY EITHER OF THE FOLLOWING)**

I hereby certify that the information above is true and complete to the best of my knowledge and belief.

Owner TRANSWESTERN PIPELINE

Transporter GANDY CORPORATION

By \_\_\_\_\_

Address BOX 827, TATUM, NM 88267

Title \_\_\_\_\_

Signature Lucy M. Aub

Date \_\_\_\_\_

Title BKKP Date 1-28-02

**OIL CONSERVATION DIVISION**

VERBAL BY MARIE

MARIE PETERSON

Approved By Marie Peterson

Title GEOLOGICAL / PETROLEUM  
TECHNICIAN

Date \_\_\_\_\_

**JAN 29 2002**

A COPY OF THIS FORM MUST BE ON LOCATION DURING TANK CLEANING, REMOVAL OF SEDIMENT OIL OR MISCELLANEOUS HYDROCARBONS, AND MUST BE PRESENTED WITH TANK BOTTOMS, SEDIMENT OIL OR MISCELLANEOUS HYDROCARBONS AT THE TREATING PLANT TO WHICH IT IS DELIVERED.

DISTRIBUTION BY OCD	
	Santa Fe
	File
	Operator
	Transporter (2)

District I  
1625 N. French Dr., Hobbs, NM 88240  
District II  
1301 W. Grand Avenue, Artesia, NM 88210  
District III  
1000 Rio Brazos Road, Aztec, NM 87410  
District IV  
1220 S. St. Francis Dr., Santa Fe, NM 87505

State of New Mexico  
Energy Minerals and Natural Resources

Oil Conservation Division  
1220 South St. Francis Dr.  
Santa Fe, NM 87505

Form C-117 A  
Revised March 17, 1999

Submit 5 Copies to  
Appropriate District Office

PERMIT NO. H-24572

**TANK CLEANING, SEDIMENT OIL REMOVAL, TRANSPORTATION OF MISCELLANEOUS HYDROCARBONS AND DISPOSAL PERMIT**

Operator or Owner DYNEGY MIDSTREAM SERVICES Address BOX 1689, LOVINGTON, NM 88260  
Lease or Facility Name SAUNDERS PLANT Location SEC 34 T-14-S, R-33-E  
U.L. - Sec. - Twp. - Rge.

**OPERATION TO BE PERFORMED:**

☐ Tank Cleaning ☐ Sediment Oil Removal ☒ Transportation of Miscellaneous Hydrocarbons

Operator or Owner Representative authorizing work RODNEY FLEMMONS

Date Work to be Performed 1-25-02  
**TANK CLEANING DATA** Tank Number \_\_\_\_\_ Volume \_\_\_\_\_

Tank Type \_\_\_\_\_ Volume Below Load Line \_\_\_\_\_  
**SEDIMENT OIL OR MISCELLANEOUS HYDROCARBON DATA**

Sediment Oil from: ☐ Pit ☐ Cellar ☐ Other

**MISCELLANEOUS OIL**

Tank Bottoms From: ☐ Pipeline Station ☐ Crude Terminal ☐ Refinery ☐ Other\*

Catchings From: ☐ Gasoline Plant ☐ Gathering Lines ☐ Salt Water Disposal System ☒ Other\*

☐ Pipeline Break Oil or Spill

\*Other (Explain) HAULED SLOP OIL FROM PLANT

**VOLUME AND DESTINATION:** Estimated Volume 180 Bbls. Field test volume of good oil 15% BSW Bbls.  
(Not required prior to Division approval)

Destination (Name and Location of treating plant or other facility) GANDY PLANT WM-1-025  
SEC 11, T-10-S, R-35-E

**DESTRUCTION OF SEDIMENT OIL BY:** ☐ Burning ☐ Pit Disposal ☐ Use on Roads or firewalls ☒ Other

(Explain) \_\_\_\_\_

Location of Destruction \_\_\_\_\_

Justification of Destruction \_\_\_\_\_

**CERTIFICATION: (APPLICATION MAY BE MADE BY EITHER OF THE FOLLOWING)**

I hereby certify that the information above is true and complete to the best of my knowledge and belief.

Owner DYNEGY MIDSTREAM SERVICES

Transporter GANDY CORPORATION

By \_\_\_\_\_

Address BOX 827, TATUM, NM 88267

Title \_\_\_\_\_

Signature [Signature]

Date \_\_\_\_\_

Title BKKP Date 1-25-02

**OIL CONSERVATION DIVISION** VERBAL BY MARIE

Approved By [Signature]

Title GEOLOGICAL / PETROLEUM  
TECHNICIAN

MARIE PETERSON

Date JAN 29 2002

A COPY OF THIS FORM MUST BE ON LOCATION DURING TANK CLEANING, REMOVAL OF SEDIMENT OIL OR MISCELLANEOUS HYDROCARBONS, AND MUST BE PRESENTED WITH TANK BOTTOMS, SEDIMENT OIL OR MISCELLANEOUS HYDROCARBONS AT THE TREATING PLANT TO WHICH IT IS DELIVERED.

DISTRIBUTION BY OCD	
	Santa Fe
	File
	Operator
	Transporter (2)

District I  
1625 N. French Dr., Hobbs, NM 88240  
District II  
1301 W. Grand Avenue, Artesia, NM 88210  
District III  
1000 Rio Brazos Road, Aztec, NM 87410  
District IV  
1220 S. St. Francis Dr., Santa Fe, NM 87505

State of New Mexico  
Energy Minerals and Natural Resources

Oil Conservation Division  
1220 South St. Francis Dr.  
Santa Fe, NM 87505

Form C-117 A  
Revised March 17, 1999

Submit 5 Copies to  
Appropriate District Office

PERMIT NO. H-24509

**TANK CLEANING, SEDIMENT OIL REMOVAL, TRANSPORTATION OF MISCELLANEOUS HYDROCARBONS AND DISPOSAL PERMIT**

Operator or Owner DYNEGY MIDSTREAM SERVICES Address BOX 1689, LOVINGTON, NM 88260

Lease or Facility Name VADA PLANT Location SEC 26, T-10-S, R-33-E  
U.L. - Sec. - Twp. - Rge.

**OPERATION TO BE PERFORMED:**

☐ Tank Cleaning ☐ Sediment Oil Removal ☒ Transportation of Miscellaneous Hydrocarbons

Operator or Owner Representative authorizing work MIKE MERONEY

Date Work to be Performed 1-24-02

**TANK CLEANING DATA** Tank Number \_\_\_\_\_ Volume \_\_\_\_\_

Tank Type \_\_\_\_\_ Volume Below Load Line \_\_\_\_\_

**SEDIMENT OIL OR MISCELLANEOUS HYDROCARBON DATA**

Sediment Oil from: ☐ Pit ☐ Cellar ☐ Other

**MISCELLANEOUS OIL**

Tank Bottoms From: ☐ Pipeline Station ☐ Crude Terminal ☐ Refinery ☐ Other\*

Catchings From: ☐ Gasoline Plant ☐ Gathering Lines ☐ Salt Water Disposal System ☒ Other\*

☐ Pipeline Break Oil or Spill

\*Other (Explain)

**HAULED SLOP OIL FROM PLANT**

**VOLUME AND DESTINATION:** Estimated Volume 140 Bbls. Field test volume of good oil 15% BS&W Bbls.  
(Not required prior to Division approval)

Destination (Name and Location of treating plant or other facility) GANDY PLANT WM-1-025

SEC 11, T-10-S, R-35-E

**DESTRUCTION OF SEDIMENT OIL BY:** ☐ Burning ☐ Pit Disposal ☐ Use on Roads or firewalls ☐ Other

(Explain)

Location of Destruction \_\_\_\_\_

Justification of Destruction \_\_\_\_\_

**CERTIFICATION: (APPLICATION MAY BE MADE BY EITHER OF THE FOLLOWING)**

I hereby certify that the information above is true and complete to the best of my knowledge and belief.

Owner DYNEGY MIDSTREAM SERVICES

Transporter GANDY CORPORATION

By \_\_\_\_\_

Address BOX 827, TATUM, NM 88267

Title \_\_\_\_\_

Signature Rue Mark

Date \_\_\_\_\_

Title BKKP Date 1-25-02

**OIL CONSERVATION DIVISION** VERBAL BY MARIE

Approved By Marie Peterson Title MARIE PETERSON  
GEOLOGICAL / PETROLEUM  
TECHNICIAN

Date JAN 29 2002

A COPY OF THIS FORM MUST BE ON LOCATION DURING TANK CLEANING, REMOVAL OF SEDIMENT OIL OR MISCELLANEOUS HYDROCARBONS, AND MUST BE PRESENTED WITH TANK BOTTOMS, SEDIMENT OIL OR MISCELLANEOUS HYDROCARBONS AT THE TREATING PLANT TO WHICH IT IS DELIVERED.

DISTRIBUTION BY OCD	
	Santa Fe
	File
	Operator
	Transporter (2)



District I  
1625 N. French Dr., Hobbs, NM 88240  
District II  
1301 W. Grand Avenue, Artesia, NM 88210  
District III  
1000 Rio Brazos Road, Aztec, NM 87410  
District IV  
1220 S. St. Francis Dr., Santa Fe, NM 87505

State of New Mexico  
Energy Minerals and Natural Resources

Oil Conservation Division  
1220 South St. Francis Dr.  
Santa Fe, NM 87505

Form C-117 A  
Revised March 17, 1999

Submit 5 Copies to  
Appropriate District Office

PERMIT NO. A-24502

**TANK CLEANING, SEDIMENT OIL REMOVAL, TRANSPORTATION OF MISCELLANEOUS HYDROCARBONS AND DISPOSAL PERMIT**

Operator or Owner DYNEGY MIDSTREAM SERVICES Address BOX 1689, LOVINGTON, NM 88260  
Lease or Facility Name TOWNSEND BOOSTER Location SEC 9, T-16-S, R-34-E  
U.L. - Sec. - Twp. - Rge.

**OPERATION TO BE PERFORMED:**

☐ Tank Cleaning ☐ Sediment Oil Removal ☒ Transportation of Miscellaneous Hydrocarbons

Operator or Owner Representative authorizing work JAMES KING

Date Work to be Performed 1-23-02

**TANK CLEANING DATA** Tank Number \_\_\_\_\_ Volume \_\_\_\_\_

Tank Type \_\_\_\_\_ Volume Below Load Line \_\_\_\_\_

**SEDIMENT OIL OR MISCELLANEOUS HYDROCARBON DATA**

Sediment Oil from: ☐ Pit ☐ Cellar ☐ Other

**MISCELLANEOUS OIL**

Tank Bottoms From: ☐ Pipeline Station ☐ Crude Terminal ☐ Refinery ☐ Other\*

Catchings From: ☐ Gasoline Plant ☐ Gathering Lines ☐ Salt Water Disposal System ☒ Other\*

☐ Pipeline Break Oil or Spill

\*Other (Explain) HAULED SLOP OIL FROM BOOSTER

**VOLUME AND DESTINATION:** Estimated Volume 152 Bbls. Field test volume of good oil 6% BS&W Bbls.  
(Not required prior to Division approval)

Destination (Name and Location of treating plant or other facility) GANDY PLANT WM-1-025  
SEC 11, T-10-S, R-35-E

**DESTRUCTION OF SEDIMENT OIL BY:** ☐ Burning ☐ Pit Disposal ☐ Use on Roads or firewalls ☐ Other

(Explain) \_\_\_\_\_

Location of Destruction \_\_\_\_\_

Justification of Destruction \_\_\_\_\_

**CERTIFICATION: (APPLICATION MAY BE MADE BY EITHER OF THE FOLLOWING)**

I hereby certify that the information above is true and complete to the best of my knowledge and belief.

Owner DYNEGY MIDSTREAM SERVICES

Transporter GANDY CORPORATION

By \_\_\_\_\_

Address BOX 827, TATUM, NM 88267

Title \_\_\_\_\_

Signature Marie Peterson

Date \_\_\_\_\_

Title BKKP Date 1-23-02

**OIL CONSERVATION DIVISION** VERBAL BY MARIE

Approved By Marie Peterson Title MARIE PETERSON  
GEOLOGICAL / PETROLEUM  
TECHNICIAN

Date JAN 24 2002

A COPY OF THIS FORM MUST BE ON LOCATION DURING TANK CLEANING, REMOVAL OF SEDIMENT OIL OR MISCELLANEOUS HYDROCARBONS, AND MUST BE PRESENTED WITH TANK BOTTOMS, SEDIMENT OIL OR MISCELLANEOUS HYDROCARBONS AT THE TREATING PLANT TO WHICH IT IS DELIVERED.

DISTRIBUTION BY OCD	
	Santa Fe
	File
	Operator
	Transporter (2)

District I  
1625 N. French Dr., Hobbs, NM 88240  
District II  
1301 W. Grand Avenue, Artesia, NM 88210  
District III  
1000 Rio Brazos Road, Aztec, NM 87410  
District IV  
1220 S. St. Francis Dr., Santa Fe, NM 87505

State of New Mexico  
Energy Minerals and Natural Resources

Oil Conservation Division  
1220 South St. Francis Dr.  
Santa Fe, NM 87505

Form C-117 A  
Revised March 17, 1999

Submit 5 Copies to  
Appropriate District Office

PERMIT NO. H-2 4495

**TANK CLEANING, SEDIMENT OIL REMOVAL, TRANSPORTATION OF MISCELLANEOUS HYDROCARBONS AND DISPOSAL PERMIT**

Operator or Owner DYNEGY MIDSTREAM SERVICES Address BOX 1689, LOVINGTON, NM 88260  
Lease or Facility Name 457 BOOSTER Location SEC 34, T-14-S, R-33-E  
U.L. - Sec. - Twp. - Rge.

**OPERATION TO BE PERFORMED:**

☐ Tank Cleaning ☐ Sediment Oil Removal ☒ Transportation of Miscellaneous Hydrocarbons

Operator or Owner Representative authorizing work GORDON ALSTATT

Date Work to be Performed 1-22-02

**TANK CLEANING DATA** Tank Number \_\_\_\_\_ Volume \_\_\_\_\_

Tank Type \_\_\_\_\_ Volume Below Load Line \_\_\_\_\_

**SEDIMENT OIL OR MISCELLANEOUS HYDROCARBON DATA**

Sediment Oil from: ☐ Pit ☐ Cellar ☐ Other

**MISCELLANEOUS OIL**

Tank Bottoms From: ☐ Pipeline Station ☐ Crude Terminal ☐ Refinery ☐ Other\*

Catchings From: ☐ Gasoline Plant ☐ Gathering Lines ☐ Salt Water Disposal System ☒ Other\*

☐ Pipeline Break Oil or Spill

HAULED SLOP OIL FROM BOOSTER

\*Other (Explain) \_\_\_\_\_

**VOLUME AND DESTINATION:** Estimated Volume 110 Bbls. Field test volume of good oil 10% BS&W Bbls.  
(Not required prior to Division approval)

Destination (Name and Location of treating plant or other facility) GANDY PLANT WM-1-025  
SEC 11, T-10-S, R-35-E

**DESTRUCTION OF SEDIMENT OIL BY:** ☐ Burning ☐ Pit Disposal ☐ Use on Roads or firewalls ☐ Other

(Explain) \_\_\_\_\_

Location of Destruction \_\_\_\_\_

Justification of Destruction \_\_\_\_\_

**CERTIFICATION:** (APPLICATION MAY BE MADE BY EITHER OF THE FOLLOWING)

I hereby certify that the information above is true and complete to the best of my knowledge and belief.

Owner DYNEGY MIDSTREAM SERVICES

Transporter GANDY CORPORATION

By \_\_\_\_\_

Address BOX 827, TATUM, NM 88267

Title \_\_\_\_\_

Signature Luc Mank

Date \_\_\_\_\_

Title BKKP Date 1-22-02

**OIL CONSERVATION DIVISION** VERBAL BY MARIE

MARIE PETERSON


Approved By Marie Peterson Title GEOLOGICAL / PETROLEUM

TECHNICIAN

Date JAN 24 2002

A COPY OF THIS FORM MUST BE ON LOCATION DURING TANK CLEANING, REMOVAL OF SEDIMENT OIL OR MISCELLANEOUS HYDROCARBONS, AND MUST BE PRESENTED WITH TANK BOTTOMS, SEDIMENT OIL OR MISCELLANEOUS HYDROCARBONS AT THE TREATING PLANT TO WHICH IT IS DELIVERED.

DISTRIBUTION BY OCD	
	Santa Fe
	File
	Operator
	Transporter (2)



District I  
1625 N. French Dr., Hobbs, NM 88240  
District II  
1301 W. Grand Avenue, Artesia, NM 88210  
District III  
1000 Rio Brazos Road, Aztec, NM 87410  
District IV  
1220 S. St. Francis Dr., Santa Fe, NM 87505

State of New Mexico  
Energy Minerals and Natural Resources

Oil Conservation Division  
1220 South St. Francis Dr.  
Santa Fe, NM 87505

Form C-117 A  
Revised March 17, 1999

Submit 5 Copies to  
Appropriate District Office

PERMIT NO. H-24494

**TANK CLEANING, SEDIMENT OIL REMOVAL, TRANSPORTATION OF MISCELLANEOUS HYDROCARBONS AND DISPOSAL PERMIT**

Operator or Owner DYNEGY MIDSTREAM SERVICES Address BOX 1689, LOVINGTON, NM 88260  
Lease or Facility Name SAUNDERS PLANT Location SEC 34 T-14-S, R-33-E  
U.L. - Sec. - Twp. - Rge.

**OPERATION TO BE PERFORMED:**

☐ Tank Cleaning ☐ Sediment Oil Removal ☒ Transportation of Miscellaneous Hydrocarbons

Operator or Owner Representative authorizing work GORDON ALSTATT

Date Work to be Performed 1-22-02

**TANK CLEANING DATA**

Tank Number \_\_\_\_\_

Volume \_\_\_\_\_

Tank Type \_\_\_\_\_

Volume Below Load Line \_\_\_\_\_

**SEDIMENT OIL OR MISCELLANEOUS HYDROCARBON DATA**

Sediment Oil from: ☐ Pit ☐ Cellar ☐ Other

**MISCELLANEOUS OIL**

Tank Bottoms From: ☐ Pipeline Station ☐ Crude Terminal ☐ Refinery ☐ Other\*

Catchings From: ☐ Gasoline Plant ☐ Gathering Lines ☐ Salt Water Disposal System ☒ Other\*

☐ Pipeline Break Oil or Spill

\*Other (Explain) HAULED SLOP OIL FROM PLANT

**VOLUME AND DESTINATION:**

Estimated Volume 270 Bbls.

Field test volume of good oil 10% BS&W Bbls.  
(Not required prior to Division approval)

Destination (Name and Location of treating plant or other facility) GANDY PLANT WM-1-025

SEC 11, T-10-S, R-35-E

**DESTRUCTION OF SEDIMENT OIL BY:**

☐ Burning ☐ Pit Disposal ☐ Use on Roads or firewalls ☐ Other

(Explain) \_\_\_\_\_

Location of Destruction \_\_\_\_\_

Justification of Destruction \_\_\_\_\_

**CERTIFICATION: (APPLICATION MAY BE MADE BY EITHER OF THE FOLLOWING)**

I hereby certify that the information above is true and complete to the best of my knowledge and belief.

Owner DYNEGY MIDSTREAM SERVICES

Transporter GANDY CORPORATION

By \_\_\_\_\_

Address BOX 827, TATUM, NM 88267

Title \_\_\_\_\_

Signature Marie Peterson

Date \_\_\_\_\_

Title BKKP

Date 1-22-02

**OIL CONSERVATION DIVISION VERBAL BY MARIE**

Approved By Marie Peterson

Title GEOLOGICAL / PETROLEUM

MARIE PETERSON  
TECHNICIAN

Date JAN 24 2002

A COPY OF THIS FORM MUST BE ON LOCATION DURING TANK CLEANING, REMOVAL OF SEDIMENT OIL OR MISCELLANEOUS HYDROCARBONS, AND MUST BE PRESENTED WITH TANK BOTTOMS, SEDIMENT OIL OR MISCELLANEOUS HYDROCARBONS AT THE TREATING PLANT TO WHICH IT IS DELIVERED.

DISTRIBUTION BY OCD	
	Santa Fe
	File
	Operator
	Transporter (2)

100-100000

100-100000

100-100000

100-100000

100-100000

100-100000

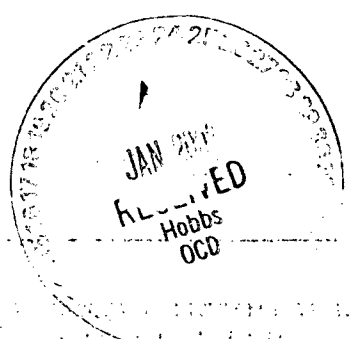
100-100000

100-100000

100-100000

100-100000

100-100000



District I  
1625 N. French Dr., Hobbs, NM 88240  
District II  
1301 W. Grand Avenue, Artesia, NM 88210  
District III  
1000 Rio Brazos Road, Aztec, NM 87410  
District IV  
1220 S. St. Francis Dr., Santa Fe, NM 87505

State of New Mexico  
Energy Minerals and Natural Resources

Oil Conservation Division  
1220 South St. Francis Dr.  
Santa Fe, NM 87505

Form C-117 A  
Revised March 17, 1999

Submit 5 Copies to  
Appropriate District Office

PERMIT NO. H-24491

**TANK CLEANING, SEDIMENT OIL REMOVAL, TRANSPORTATION OF MISCELLANEOUS HYDROCARBONS AND DISPOSAL PERMIT**

Operator or Owner DYNEGY MIDSTREAM SERVICES Address BOX 1689, LOVINGTON, NM 88260  
Lease or Facility Name SAUNDERS PLANT Location SEC 34 T-14-S, R-33-E  
U.L. - Sec. - Twp. - Rge.

**OPERATION TO BE PERFORMED:**

☐ Tank Cleaning ☐ Sediment Oil Removal ☒ Transportation of Miscellaneous Hydrocarbons

Operator or Owner Representative authorizing work DAVID BYRD

Date Work to be Performed 1-20-02

**TANK CLEANING DATA**

Tank Number \_\_\_\_\_

Volume \_\_\_\_\_

Tank Type \_\_\_\_\_

Volume Below Load Line \_\_\_\_\_

**SEDIMENT OIL OR MISCELLANEOUS HYDROCARBON DATA**

Sediment Oil from: ☐ Pit ☐ Cellar ☐ Other

**MISCELLANEOUS OIL**

Tank Bottoms From: ☐ Pipeline Station ☐ Crude Terminal ☐ Refinery ☐ Other\*

Catchings From: ☐ Gasoline Plant ☐ Gathering Lines ☐ Salt Water Disposal System ☒ Other\*

☐ Pipeline Break Oil or Spill

\*Other (Explain) HAULED SLOP OIL FROM PLANT

**VOLUME AND DESTINATION:**

Estimated Volume 180 Bbls.

Field test volume of good oil 20% BS&W Bbls.  
(Not required prior to Division approval)

Destination (Name and Location of treating plant or other facility) GANDY PLANT WM-1-025

SEC 11, T-10-S, R-35-E

**DESTRUCTION OF SEDIMENT OIL BY:**

☐ Burning ☐ Pit Disposal ☐ Use on Roads or firewalls ☐ Other

(Explain) \_\_\_\_\_

Location of Destruction \_\_\_\_\_

Justification of Destruction \_\_\_\_\_

**CERTIFICATION: (APPLICATION MAY BE MADE BY EITHER OF THE FOLLOWING)**

I hereby certify that the information above is true and complete to the best of my knowledge and belief.

Owner DYNEGY MIDSTREAM SERVICES

Transporter GANDY CORPORATION

By \_\_\_\_\_

Address BOX 827, TATUM, NM 88267

Title \_\_\_\_\_

Signature [Signature]

Date \_\_\_\_\_

Title BKKP

Date 1-22-02

**OIL CONSERVATION DIVISION VERBAL BY MARIE**

MARIE PETERSON

Approved By [Signature] Title GEOLOGICAL / PETROLEUM

TECHNICIAN

Date JAN 24 2002

A COPY OF THIS FORM MUST BE ON LOCATION DURING TANK CLEANING, REMOVAL OF SEDIMENT OIL OR MISCELLANEOUS HYDROCARBONS, AND MUST BE PRESENTED WITH TANK BOTTOMS, SEDIMENT OIL OR MISCELLANEOUS HYDROCARBONS AT THE TREATING PLANT TO WHICH IT IS DELIVERED.

DISTRIBUTION BY OCD	
	Santa Fe
	File
	Operator
	Transporter (2)

RECEIVED  
Habbs  
OCD

District I  
1625 N. French Dr., Hobbs, NM 88240  
District II  
1301 W. Grand Avenue, Artesia, NM 88210  
District III  
1000 Rio Brazos Road, Aztec, NM 87410  
District IV  
1220 S. St. Francis Dr., Santa Fe, NM 87505

State of New Mexico  
Energy Minerals and Natural Resources

Oil Conservation Division  
1220 South St. Francis Dr.  
Santa Fe, NM 87505

Form C-117 A  
Revised March 17, 1999

Submit 5 Copies to  
Appropriate District Office

PERMIT NO. H-24479

**TANK CLEANING, SEDIMENT OIL REMOVAL, TRANSPORTATION OF MISCELLANEOUS HYDROCARBONS AND DISPOSAL PERMIT**

Operator or Owner DYNEGY MIDSTREAM SERVICES Address BOX 1689, LOVINGTON, NM 88260  
Lease or Facility Name TOWNSEND BOOSTER Location SEC 9, T-16-S, R-34-E  
U.L. - Sec. - Twp. - Rge.

**OPERATION TO BE PERFORMED:**

☐ Tank Cleaning ☐ Sediment Oil Removal ☒ Transportation of Miscellaneous Hydrocarbons

Operator or Owner Representative authorizing work RODNEY FLEMMONS

Date Work to be Performed 1-17-02

**TANK CLEANING DATA** Tank Number \_\_\_\_\_ Volume \_\_\_\_\_

Tank Type \_\_\_\_\_ Volume Below Load Line \_\_\_\_\_

**SEDIMENT OIL OR MISCELLANEOUS HYDROCARBON DATA**

Sediment Oil from: ☐ Pit ☐ Cellar ☐ Other

**MISCELLANEOUS OIL**

Tank Bottoms From: ☐ Pipeline Station ☐ Crude Terminal ☐ Refinery ☐ Other\*

Catchings From: ☐ Gasoline Plant ☐ Gathering Lines ☐ Salt Water Disposal System ☒ Other\*

☐ Pipeline Break Oil or Spill

\*Other (Explain) HAULED SLOP OIL FROM BOOSTER

**VOLUME AND DESTINATION:** Estimated Volume 126 Bbls. Field test volume of good oil 2% BS&W Bbls.  
(Not required prior to Division approval)

Destination (Name and Location of treating plant or other facility) GANDY PLANT WM-1-025

SEC 11, T-10-S, R-35-E

**DESTRUCTION OF SEDIMENT OIL BY:** ☐ Burning ☐ Pit Disposal ☐ Use on Roads or firewalls ☐ Other

(Explain) \_\_\_\_\_

Location of Destruction \_\_\_\_\_

Justification of Destruction \_\_\_\_\_

**CERTIFICATION:** (APPLICATION MAY BE MADE BY EITHER OF THE FOLLOWING)

I hereby certify that the information above is true and complete to the best of my knowledge and belief.

Owner DYNEGY MIDSTREAM SERVICES

Transporter GANDY CORPORATION

By \_\_\_\_\_

Address BOX 827, TATUM, NM 88267

Title \_\_\_\_\_

Signature Rue Mark

Date \_\_\_\_\_

Title BKKP Date 1-17-02

**OIL CONSERVATION DIVISION** VERBAL BY MARIE

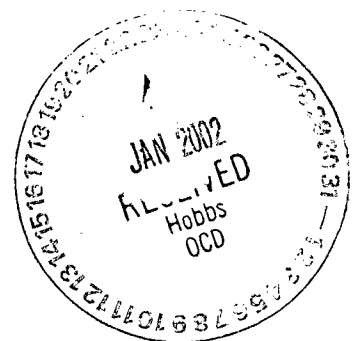
Approved By Marie Peterson Title MARIE PETERSON  
GEOLOGICAL / PETROLEUM  
TECHNICIAN

Date JAN 23 2002

A COPY OF THIS FORM MUST BE ON LOCATION DURING TANK CLEANING, REMOVAL OF SEDIMENT OIL OR MISCELLANEOUS HYDROCARBONS, AND MUST BE PRESENTED WITH TANK BOTTOMS, SEDIMENT OIL OR MISCELLANEOUS HYDROCARBONS AT THE TREATING PLANT TO WHICH IT IS DELIVERED.

DISTRIBUTION BY OCD	
	Santa Fe
	File
	Operator
	Transporter (2)





District I  
1625 N. French Dr., Hobbs, NM 88240  
District II  
1301 W. Grand Avenue, Artesia, NM 88210  
District III  
1000 Rio Brazos Road, Aztec, NM 87410  
District IV  
1220 S. St. Francis Dr., Santa Fe, NM 87505

State of New Mexico  
Energy Minerals and Natural Resources

Oil Conservation Division  
1220 South St. Francis Dr.  
Santa Fe, NM 87505

Form C-117 A  
Revised March 17, 1999

Submit 5 Copies to  
Appropriate District Office

PERMIT NO 4-24486

**TANK CLEANING, SEDIMENT OIL REMOVAL, TRANSPORTATION OF MISCELLANEOUS HYDROCARBONS AND DISPOSAL PERMIT**

Operator or Owner DYNEGY MIDSTREAM SERVICES Address BOX 1689, LOVINGTON, NM 88260  
Lease or Facility Name SAUNDERS PLANT Location SEC 34 T-14-S, R-33-E  
U.L. - Sec. - Twp. - Rgc.

**OPERATION TO BE PERFORMED:**

☐ Tank Cleaning ☐ Sediment Oil Removal ☐ Transportation of Miscellaneous Hydrocarbons

Operator or Owner Representative authorizing work DAVID BYRD

Date Work to be Performed 1-18-02

**TANK CLEANING DATA** Tank Number \_\_\_\_\_ Volume \_\_\_\_\_

Tank Type \_\_\_\_\_ Volume Below Load Line \_\_\_\_\_  
**SEDIMENT OIL OR MISCELLANEOUS HYDROCARBON DATA**

Sediment Oil from: ☐ Pit ☐ Cellar ☐ Other

**MISCELLANEOUS OIL**

Tank Bottoms From: ☐ Pipeline Station ☐ Crude Terminal ☐ Refinery ☒ Other\*

Catchings From: ☐ Gasoline Plant ☐ Gathering Lines ☐ Salt Water Disposal System ☒ Other\*

☐ Pipeline Break Oil or Spill

\*Other (Explain) HAULED SLOP OIL FROM PLANT

**VOLUME AND DESTINATION:** Estimated Volume 185 Bbls. Field test volume of good oil 30% BS&W Bbls.  
(Not required prior to Division approval)

Destination (Name and Location of treating plant or other facility) GANDY PLANT WM-1-025

SEC 11, T-10-S, R-35-E

**DESTRUCTION OF SEDIMENT OIL BY:** ☐ Burning ☐ Pit Disposal ☐ Use on Roads or firewalls ☐ Other

(Explain) \_\_\_\_\_

Location of Destruction \_\_\_\_\_

Justification of Destruction \_\_\_\_\_

**CERTIFICATION: (APPLICATION MAY BE MADE BY EITHER OF THE FOLLOWING)**

I hereby certify that the information above is true and complete to the best of my knowledge and belief.

Owner DYNEGY MIDSTREAM SERVICES

Transporter GANDY CORPORATION

By \_\_\_\_\_

Address BOX 827, TATUM, NM 88267

Title \_\_\_\_\_

Signature Lue Mank

Date \_\_\_\_\_

Title BKKP Date 1-18-02

**OIL CONSERVATION DIVISION VERBAL BY LINDA**

Approved By

Marie Peterson

Title

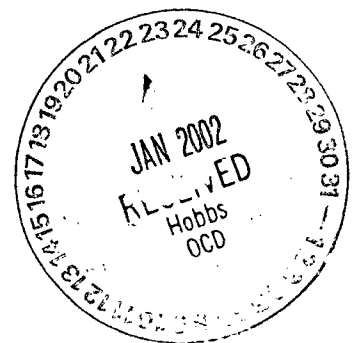
MARIE PETERSON  
GEOLOGICAL / PETROLEUM  
TECHNICIAN

Date

**JAN 23 2002**

A COPY OF THIS FORM MUST BE ON LOCATION DURING TANK CLEANING, REMOVAL OF SEDIMENT OIL OR MISCELLANEOUS HYDROCARBONS, AND MUST BE PRESENTED WITH TANK BOTTOMS, SEDIMENT OIL OR MISCELLANEOUS HYDROCARBONS AT THE TREATING PLANT TO WHICH IT IS DELIVERED.

DISTRIBUTION BY OCD	
	Santa Fe
	File
	Operator
	Transporter (2)



District I  
1625 N. French Dr., Hobbs, NM 88240  
District II  
1301 W. Grand Avenue, Artesia, NM 88210  
District III  
1000 Rio Brazos Road, Aztec, NM 87410  
District IV  
1220 S. St. Francis Dr., Santa Fe, NM 87505

State of New Mexico  
Energy Minerals and Natural Resources

Oil Conservation Division  
1220 South St. Francis Dr.  
Santa Fe, NM 87505

Form C-117 A  
Revised March 17, 1999

Submit 5 Copies to  
Appropriate District Office

PERMIT NO. H-24480

**TANK CLEANING, SEDIMENT OIL REMOVAL, TRANSPORTATION OF MISCELLANEOUS HYDROCARBONS AND DISPOSAL PERMIT**

Operator or Owner DYNEGY MIDSTREAM SERVICES Address BOX 1689, LOVINGTON, NM 88260  
Lease or Facility Name SAUNDERS PLANT Location SEC 34 T-14-S, R-33-E  
U.L. - Sec. - Twp. - Rge.

**OPERATION TO BE PERFORMED:**

☐ Tank Cleaning ☐ Sediment Oil Removal ☒ Transportation of Miscellaneous Hydrocarbons

Operator or Owner Representative authorizing work DAVID BYRD

Date Work to be Performed 1-27-02  
**TANK CLEANING DATA** Tank Number \_\_\_\_\_ Volume \_\_\_\_\_

Tank Type \_\_\_\_\_ Volume Below Load Line \_\_\_\_\_  
**SEDIMENT OIL OR MISCELLANEOUS HYDROCARBON DATA**

Sediment Oil from: ☐ Pit ☐ Cellar ☐ Other

**MISCELLANEOUS OIL**

Tank Bottoms From: ☐ Pipeline Station ☐ Crude Terminal ☐ Refinery ☐ Other\*

Catchings From: ☐ Gasoline Plant ☐ Gathering Lines ☐ Salt Water Disposal System ☒ Other\*

☐ Pipeline Break Oil or Spill

\*Other (Explain) HAULED SLOP OIL FROM PLANT

**VOLUME AND DESTINATION:** Estimated Volume 180 Bbls. Field test volume of good oil 25% BS&W Bbls.  
(Not required prior to Division approval)

Destination (Name and Location of treating plant or other facility) GANDY PLANT WM-1-025

SEC 11, T-10-S, R-35-E

**DESTRUCTION OF SEDIMENT OIL BY:** ☐ Burning ☐ Pit Disposal ☐ Use on Roads or firewalls ☐ Other

(Explain) \_\_\_\_\_

Location of Destruction \_\_\_\_\_

Justification of Destruction \_\_\_\_\_

**CERTIFICATION: (APPLICATION MAY BE MADE BY EITHER OF THE FOLLOWING)**

I hereby certify that the information above is true and complete to the best of my knowledge and belief.

Owner DYNEGY MIDSTREAM SERVICES

Transporter GANDY CORPORATION

By \_\_\_\_\_

Address BOX 827, TATUM, NM 88267

Title \_\_\_\_\_

Signature Marie Peterson

Date \_\_\_\_\_

Title BKKP Date 1-17-02

**OIL CONSERVATION DIVISION** VERBAL BY MARIE

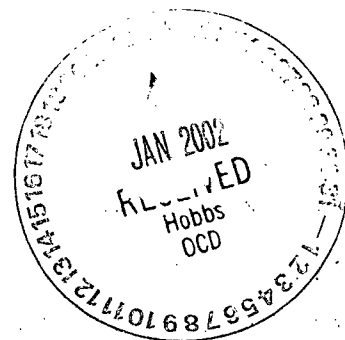
MARIE PETERSON

Approved By Marie Peterson Title GEOLOGICAL / PETROLEUM  
TECHNICIAN

Date JAN 23 2002

A COPY OF THIS FORM MUST BE ON LOCATION DURING TANK CLEANING, REMOVAL OF SEDIMENT OIL OR MISCELLANEOUS HYDROCARBONS, AND MUST BE PRESENTED WITH TANK BOTTOMS, SEDIMENT OIL OR MISCELLANEOUS HYDROCARBONS AT THE TREATING PLANT TO WHICH IT IS DELIVERED.

DISTRIBUTION BY OCD	
	Santa Fe
	File
	Operator
	Transporter (2)



District I  
1625 N. French Dr., Hobbs, NM 88240  
District II  
1301 W. Grand Avenue, Artesia, NM 88210  
District III  
1000 Rio Brazos Road, Aztec, NM 87410  
District IV  
1220 S. St. Francis Dr., Santa Fe, NM 87505

State of New Mexico  
Energy Minerals and Natural Resources

Oil Conservation Division  
1220 South St. Francis Dr.  
Santa Fe, NM 87505

Form C-117 A  
Revised March 17, 1999

Submit 5 Copies to  
Appropriate District Office

PERMIT NO. H-24472

**TANK CLEANING, SEDIMENT OIL REMOVAL, TRANSPORTATION OF MISCELLANEOUS HYDROCARBONS AND DISPOSAL PERMIT**

Operator or Owner DYNEGY MIDSTREAM SERVICES Address BOX 1689, LOVINGTON, NM 88260  
Lease or Facility Name SAUNDERS PLANT Location SEC 34 T-14-S, R-33-E  
U.L. - Sec. - Twp. - Rge.

**OPERATION TO BE PERFORMED:**

☐ Tank Cleaning ☐ Sediment Oil Removal ☒ Transportation of Miscellaneous Hydrocarbons

Operator or Owner Representative authorizing work RODNEY FLEMMONS

Date Work to be Performed 1-15-02  
**TANK CLEANING DATA** Tank Number \_\_\_\_\_ Volume \_\_\_\_\_

Tank Type \_\_\_\_\_ Volume Below Load Line \_\_\_\_\_  
**SEDIMENT OIL OR MISCELLANEOUS HYDROCARBON DATA**

Sediment Oil from: ☐ Pit ☐ Cellar ☐ Other

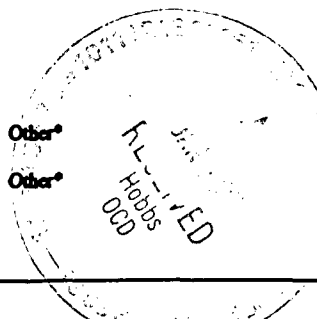
**MISCELLANEOUS OIL**

Tank Bottoms From: ☐ Pipeline Station ☐ Crude Terminal ☐ Refinery ☒ Other\*

Catchings From: ☐ Gasoline Plant ☐ Gathering Lines ☐ Salt Water Disposal System ☐ Other\*

☐ Pipeline Break Oil or Spill

\*Other (Explain) HAULED SLOP OIL FROM PLANT



**VOLUME AND DESTINATION:** Estimated Volume 185 Bbls. Field test volume of good oil 20 BS&W Bbls.  
(Not required prior to Division approval)

Destination (Name and Location of treating plant or other facility) GANDY PLANT WM-1-025  
SEC 11, T-10-S, R-35-E

**DESTRUCTION OF SEDIMENT OIL BY:** ☐ Burning ☐ Pit Disposal ☐ Use on Roads or firewalls ☐ Other

(Explain) \_\_\_\_\_

Location of Destruction \_\_\_\_\_

Justification of Destruction \_\_\_\_\_

**CERTIFICATION: (APPLICATION MAY BE MADE BY EITHER OF THE FOLLOWING)**

I hereby certify that the information above is true and complete to the best of my knowledge and belief.

Owner DYNEGY MIDSTREAM SERVICES Transporter GANDY CORPORATION

By \_\_\_\_\_ Address BOX 827, TATUM, NM 88267

Title \_\_\_\_\_ Signature Rue Mark

Date \_\_\_\_\_ Title BKKP Date 1-15-02

**OIL CONSERVATION DIVISION VERBAL BY MARIE**

Approved By Marie Peterson Title MARIE PETERSON  
GEOLOGICAL / PETROLEUM  
TECHNICIAN

Date JAN 22 2002

A COPY OF THIS FORM MUST BE ON LOCATION DURING TANK CLEANING, REMOVAL OF SEDIMENT OIL OR MISCELLANEOUS HYDROCARBONS, AND MUST BE PRESENTED WITH TANK BOTTOMS, SEDIMENT OIL OR MISCELLANEOUS HYDROCARBONS AT THE TREATING PLANT TO WHICH IT IS DELIVERED.

DISTRIBUTION BY OCD	
<input checked="" type="checkbox"/>	Santa Fe
<input type="checkbox"/>	File
<input type="checkbox"/>	Operator
<input type="checkbox"/>	Transporter (2)

District I  
1625 N. French Dr., Hobbs, NM 88240  
District II  
1301 W. Grand Avenue, Artesia, NM 88210  
District III  
1000 Rio Brazos Road, Aztec, NM 87410  
District IV  
1220 S. St. Francis Dr., Santa Fe, NM 87505

State of New Mexico  
Energy Minerals and Natural Resources

Oil Conservation Division  
1220 South St. Francis Dr.  
Santa Fe, NM 87505

Form C-117 A  
Revised March 17, 1999

Submit 5 Copies to  
Appropriate District Office

PERMIT NO. H-24469

**TANK CLEANING, SEDIMENT OIL REMOVAL, TRANSPORTATION OF MISCELLANEOUS HYDROCARBONS AND DISPOSAL PERMIT**

Operator or Owner DYNEGY MIDSTREAM SERVICES Address BOX 1689, LOVINGTON, NM 88260  
Lease or Facility Name TOWNSEND BOOSTER Location SEC 9, T-16-S, R-34-E  
U.L. - Sec. - Twp. - Rge.

**OPERATION TO BE PERFORMED:**

☐ Tank Cleaning ☐ Sediment Oil Removal ☒ Transportation of Miscellaneous Hydrocarbons

Operator or Owner Representative authorizing work RODNEY FLEMMONS

Date Work to be Performed 1-14-02  
**TANK CLEANING DATA** Tank Number \_\_\_\_\_ Volume \_\_\_\_\_

Tank Type \_\_\_\_\_ Volume Below Load Line \_\_\_\_\_  
**SEDIMENT OIL OR MISCELLANEOUS HYDROCARBON DATA**

Sediment Oil from: ☐ Pit ☐ Cellar ☐ Other

**MISCELLANEOUS OIL**

Tank Bottoms From: ☐ Pipeline Station ☐ Crude Terminal ☐ Refinery ☐ Other\*

Catchings From: ☐ Gasoline Plant ☐ Gathering Lines ☐ Salt Water Disposal System ☒ Other\*

☐ Pipeline Break Oil or Spill

\*Other (Explain) HAULED SLOP OIL FROM BOOSTER

**VOLUME AND DESTINATION:** Estimated Volume 185 Bbls. Field test volume of good oil 3% BS&W Bbls.  
(Not required prior to Division approval)

Destination (Name and Location of treating plant or other facility) GANDY PLANT WM-1-025  
SEC 11, T-10-S, R-35-E

**DESTRUCTION OF SEDIMENT OIL BY:** ☐ Burning ☐ Pit Disposal ☐ Use on Roads or firewalls ☐ Other

(Explain) \_\_\_\_\_

Location of Destruction \_\_\_\_\_

Justification of Destruction \_\_\_\_\_

**CERTIFICATION:** (APPLICATION MAY BE MADE BY EITHER OF THE FOLLOWING)

I hereby certify that the information above is true and complete to the best of my knowledge and belief.

Owner DYNEGY MIDSTREAM SERVICES

Transporter GANDY CORPORATION

By \_\_\_\_\_

Address BOX 827, TATUM, NM 88267

Title \_\_\_\_\_

Signature Marie Peterson

Date \_\_\_\_\_

Title BKKP Date 1-14-02

**OIL CONSERVATION DIVISION** VERBAL BY MARIE

Approved By Marie Peterson Title GEOLOGICAL / PETROLEUM

MARIE PETERSON  
TECHNICIAN

Date JAN 15 2002

A COPY OF THIS FORM MUST BE ON LOCATION DURING TANK CLEANING, REMOVAL OF SEDIMENT OIL OR MISCELLANEOUS HYDROCARBONS, AND MUST BE PRESENTED WITH TANK BOTTOMS, SEDIMENT OIL OR MISCELLANEOUS HYDROCARBONS AT THE TREATING PLANT TO WHICH IT IS DELIVERED.

DISTRIBUTION BY OCD	
	Santa Fe
	File
	Operator
	Transporter (2)

District I  
1625 N. French Dr., Hobbs, NM 88240  
District II  
1301 W. Grand Avenue, Artesia, NM 88210  
District III  
1000 Rio Brazos Road, Aztec, NM 87410  
District IV  
1220 S. St. Francis Dr., Santa Fe, NM 87505

State of New Mexico  
Energy Minerals and Natural Resources

Oil Conservation Division  
1220 South St. Francis Dr.  
Santa Fe, NM 87505

Form C-117 A  
Revised March 17, 1999

Submit 5 Copies to  
Appropriate District Office

PERMIT NO. H-24464

**TANK CLEANING, SEDIMENT OIL REMOVAL, TRANSPORTATION OF MISCELLANEOUS HYDROCARBONS AND DISPOSAL PERMIT**

Operator or Owner DYNEGY MIDSTREAM SERVICES Address BOX 1689, LOVINGTON, NM 88260  
Lease or Facility Name SAUNDERS PLANT Location SEC 34 T-14-S, R-33-E  
U.L. - Sec. - Twp. - Rge.

**OPERATION TO BE PERFORMED:**

☐ Tank Cleaning ☐ Sediment Oil Removal ☒ Transportation of Miscellaneous Hydrocarbons

Operator or Owner Representative authorizing work JEFF BUSCH

Date Work to be Performed 1-13-02

**TANK CLEANING DATA** Tank Number \_\_\_\_\_ Volume \_\_\_\_\_

Tank Type \_\_\_\_\_ Volume Below Load Line \_\_\_\_\_

**SEDIMENT OIL OR MISCELLANEOUS HYDROCARBON DATA**

Sediment Oil from: ☐ Pit ☐ Celler ☐ Other

**MISCELLANEOUS OIL**

Tank Bottoms From: ☐ Pipeline Station ☐ Crude Terminal ☐ Refinery ☐ Other\*

Catchings From: ☐ Gasoline Plant ☐ Gathering Lines ☐ Salt Water Disposal System ☒ Other\*

☐ Pipeline Break Oil or Spill

\*Other (Explain) \_\_\_\_\_

HAULED SLOP OIL FROM PLANT

**VOLUME AND DESTINATION:** Estimated Volume 185 Bbls. Field test volume of good oil 20% BS&W Bbls.  
(Not required prior to Division approval)

Destination (Name and Location of treating plant or other facility) GANDY PLANT WM-1-025

SEC 11, T-10-S, R-35-E

**DESTRUCTION OF SEDIMENT OIL BY:** ☐ Burning ☐ Pit Disposal ☐ Use on Roads or firewalls ☐ Other

(Explain) \_\_\_\_\_

Location of Destruction \_\_\_\_\_

Justification of Destruction \_\_\_\_\_

**CERTIFICATION: (APPLICATION MAY BE MADE BY EITHER OF THE FOLLOWING)**

I hereby certify that the information above is true and complete to the best of my knowledge and belief.

Owner DYNEGY MIDSTREAM SERVICES

Transporter GANDY CORPORATION

By \_\_\_\_\_

Address BOX 827, TATUM, NM 88267

Title \_\_\_\_\_

Signature Joe M. Busch

Date \_\_\_\_\_

Title BKKP Date 1-14-02

**OIL CONSERVATION DIVISION VERBAL BY MARIE**

Approved By Marie Peterson

Title MARIE PETERSON  
GEOLOGICAL / PETROLEUM  
TECHNICIAN

Date JAN 15 2002

A COPY OF THIS FORM MUST BE ON LOCATION DURING TANK CLEANING, REMOVAL OF SEDIMENT OIL OR MISCELLANEOUS HYDROCARBONS, AND MUST BE PRESENTED WITH TANK BOTTOMS, SEDIMENT OIL OR MISCELLANEOUS HYDROCARBONS AT THE TREATING PLANT TO WHICH IT IS DELIVERED.

DISTRIBUTION BY OCD	
<input type="checkbox"/>	Santa Fe
<input type="checkbox"/>	File
<input type="checkbox"/>	Operator
<input type="checkbox"/>	Transporter (2)



District I  
1625 N. French Dr., Hobbs, NM 88240  
District II  
1301 W. Grand Avenue, Artesia, NM 88210  
District III  
1000 Rio Brazos Road, Aztec, NM 87410  
District IV  
1220 S. St. Francis Dr., Santa Fe, NM 87505

State of New Mexico  
Energy Minerals and Natural Resources

Oil Conservation Division  
1220 South St. Francis Dr.  
Santa Fe, NM 87505

Form C-117 A  
Revised March 17, 1999

Submit 5 Copies to  
Appropriate District Office

PERMIT NO. H-24463

**TANK CLEANING, SEDIMENT OIL REMOVAL, TRANSPORTATION OF MISCELLANEOUS HYDROCARBONS AND DISPOSAL PERMIT**

Operator or Owner DYNEGY MIDSTREAM SERVICES Address BOX 1689, LOVINGTON, NM 88260  
Lease or Facility Name SAUNDERS PLANT Location SEC 34 T-14-S, R-33-E  
U.L. - Sec. - Twp. - Rge.

**OPERATION TO BE PERFORMED:**

☐ Tank Cleaning ☐ Sediment Oil Removal ☒ Transportation of Miscellaneous Hydrocarbons

Operator or Owner Representative authorizing work JEFF BUSCH

Date Work to be Performed 1-12-02

**TANK CLEANING DATA** Tank Number \_\_\_\_\_ Volume \_\_\_\_\_

Tank Type \_\_\_\_\_ Volume Below Load Line \_\_\_\_\_

**SEDIMENT OIL OR MISCELLANEOUS HYDROCARBON DATA**

Sediment Oil from: ☐ Pit ☐ Cellar ☐ Other

**MISCELLANEOUS OIL**

Tank Bottoms From: ☐ Pipeline Station ☐ Crude Terminal ☐ Refinery ☐ Other\*

Catchings From: ☐ Gasoline Plant ☐ Gathering Lines ☐ Salt Water Disposal System ☒ Other\*

☐ Pipeline Break Oil or Spill

\*Other (Explain) HAULED SLOP OIL FROM PLANT

**VOLUME AND DESTINATION:** Estimated Volume 185 Bbls. Field test volume of good oil 10% BS&W Bbls.  
(Not required prior to Division approval)

Destination (Name and Location of treating plant or other facility) GANDY PLANT WM-1-025

SEC 11, T-10-S, R-35-E

**DESTRUCTION OF SEDIMENT OIL BY:** ☐ Burning ☐ Pit Disposal ☐ Use on Roads or firewalls ☐ Other

(Explain) \_\_\_\_\_

Location of Destruction \_\_\_\_\_

Justification of Destruction \_\_\_\_\_

**CERTIFICATION: (APPLICATION MAY BE MADE BY EITHER OF THE FOLLOWING)**

I hereby certify that the information above is true and complete to the best of my knowledge and belief.

Owner DYNEGY MIDSTREAM SERVICES

Transporter GANDY CORPORATION

By \_\_\_\_\_

Address BOX 827, TATUM, NM 88267

Title \_\_\_\_\_

Signature Marie Peterson

Date \_\_\_\_\_

Title BKKP Date 1-14-02

**OIL CONSERVATION DIVISION** VERBAL BY MARIE

Approved By Marie Peterson

Title MARIE PETERSON  
GEOLOGICAL / PETROLEUM  
TECHNICIAN

Date JAN 15 2002

A COPY OF THIS FORM MUST BE ON LOCATION DURING TANK CLEANING, REMOVAL OF SEDIMENT OIL OR MISCELLANEOUS HYDROCARBONS, AND MUST BE PRESENTED WITH TANK BOTTOMS, SEDIMENT OIL OR MISCELLANEOUS HYDROCARBONS AT THE TREATING PLANT TO WHICH IT IS DELIVERED.

DISTRIBUTION BY OCD	
	Santa Fe
	File
	Operator
	Transporter (2)

District I  
1625 N. French Dr., Hobbs, NM 88240  
District II  
1301 W. Grand Avenue, Artesia, NM 88210  
District III  
1000 Rio Brazos Road, Aztec, NM 87410  
District IV  
1220 S. St. Francis Dr., Santa Fe, NM 87505

State of New Mexico  
Energy Minerals and Natural Resources

Oil Conservation Division  
1220 South St. Francis Dr.  
Santa Fe, NM 87505

Form C-117 A  
Revised March 17, 1999

Submit 5 Copies to  
Appropriate District Office

PERMIT NO. H-24461

**TANK CLEANING, SEDIMENT OIL REMOVAL, TRANSPORTATION OF MISCELLANEOUS HYDROCARBONS AND DISPOSAL PERMIT**

Operator or Owner DYNEGY MIDSTREAM SERVICES Address BOX 1689, LOVINGTON, NM 88260  
Lease or Facility Name KING BOOSTER Location SEC 35, T-13-S, R-36-E  
U.L. - Sec. - Twp. - Rge.

**OPERATION TO BE PERFORMED:**

☐ Tank Cleaning ☐ Sediment Oil Removal ☒ Transportation of Miscellaneous Hydrocarbons

Operator or Owner Representative authorizing work RODNEY FLEMMONS

Date Work to be Performed 1-12-02

**TANK CLEANING DATA** Tank Number \_\_\_\_\_ Volume \_\_\_\_\_

Tank Type \_\_\_\_\_ Volume Below Load Line \_\_\_\_\_

**SEDIMENT OIL OR MISCELLANEOUS HYDROCARBON DATA**

Sediment Oil from: ☐ Pit ☐ Cellar ☐ Other

**MISCELLANEOUS OIL**

Tank Bottoms From: ☐ Pipeline Station ☐ Crude Terminal ☐ Refinery ☐ Other\*

Catchings From: ☐ Gasoline Plant ☐ Gathering Lines ☐ Salt Water Disposal System ☒ Other\*

☐ Pipeline Break Oil or Spill

\*Other (Explain) HAULED SLOP OIL FROM BOOSTER

**VOLUME AND DESTINATION:** Estimated Volume 180 Bbls. Field test volume of good oil 2% BS&W Bbls.  
(Not required prior to Division approval)

Destination (Name and Location of treating plant or other facility) GANDY PLANT WM-1-025

SEC 11, T-10-S, R-35-E

**DESTRUCTION OF SEDIMENT OIL BY:** ☐ Burning ☐ Pit Disposal ☐ Use on Roads or firewalls ☐ Other

(Explain) \_\_\_\_\_

Location of Destruction \_\_\_\_\_

Justification of Destruction \_\_\_\_\_

**CERTIFICATION:** (APPLICATION MAY BE MADE BY EITHER OF THE FOLLOWING)

I hereby certify that the information above is true and complete to the best of my knowledge and belief.

Owner DYNEGY MIDSTREAM SERVICES

Transporter GANDY CORPORATION

By \_\_\_\_\_

Address BOX 827, TATUM, NM 88267

Title \_\_\_\_\_

Signature Marie Peterson

Date \_\_\_\_\_

Title BKKP Date 1-12-02

**OIL CONSERVATION DIVISION** VERBAL BY MARIE

Approved By Marie Peterson Title GEOLOGICAL / PETROLEUM

MARIE PETERSON

TECHNICIAN

Date JAN 14 2002

A COPY OF THIS FORM MUST BE ON LOCATION DURING TANK CLEANING, REMOVAL OF SEDIMENT OIL OR MISCELLANEOUS HYDROCARBONS, AND MUST BE PRESENTED WITH TANK BOTTOMS, SEDIMENT OIL OR MISCELLANEOUS HYDROCARBONS AT THE TREATING PLANT TO WHICH IT IS DELIVERED.

DISTRIBUTION BY OCD	
<input checked="" type="checkbox"/>	Santa Fe
<input type="checkbox"/>	File
<input type="checkbox"/>	Operator
<input type="checkbox"/>	Transporter (2)

District I  
1625 N. French Dr., Hobbs, NM 88240  
District II  
1301 W. Grand Avenue, Artesia, NM 88210  
District III  
1000 Rio Brazos Road, Aztec, NM 87410  
District IV  
1220 S. St. Francis Dr., Santa Fe, NM 87505

State of New Mexico  
Energy Minerals and Natural Resources

Oil Conservation Division  
1220 South St. Francis Dr.  
Santa Fe, NM 87505

Form C-117 A  
Revised March 17, 1999

Submit 5 Copies to  
Appropriate District Office

PERMIT NO. A-24453

**TANK CLEANING, SEDIMENT OIL REMOVAL, TRANSPORTATION OF MISCELLANEOUS HYDROCARBONS AND DISPOSAL PERMIT**

Operator or Owner DYNEGY MIDSTREAM SERVICES Address BOX 1689, LOVINGTON, NM 88260  
Lease or Facility Name BLUITT PLANT Location SEC 15, T-8-S, R-36-E  
U.L. - Sec. - Twp. - Rge.

**OPERATION TO BE PERFORMED:**

☒ Tank Cleaning ☐ Sediment Oil Removal ☒ Transportation of Miscellaneous Hydrocarbons

Operator or Owner Representative authorizing work VERNON DIANE TERRY

Date Work to be Performed 1-10-02

**TANK CLEANING DATA** Tank Number \_\_\_\_\_ Volume \_\_\_\_\_

Tank Type \_\_\_\_\_ Volume Below Load Line \_\_\_\_\_

**SEDIMENT OIL OR MISCELLANEOUS HYDROCARBON DATA**

Sediment Oil from: ☐ Pit ☐ Cellar ☐ Other

**MISCELLANEOUS OIL**

Tank Bottoms From: ☐ Pipeline Station ☐ Crude Terminal ☒ Refinery ☐ Other\*

Catchings From: ☐ Gasoline Plant ☐ Gathering Lines ☐ Salt Water Disposal System ☐ Other\*

☐ Pipeline Break Oil or Spill

\*Other (Explain) HAULED FLUID FROM SCRUBBER AT PLANT SITE

**VOLUME AND DESTINATION:** Estimated Volume 110 Bbls. Field test volume of good oil 50% BS&W Bbls.  
(Not required prior to Division approval)

Destination (Name and Location of treating plant or other facility) GANDY PLANT WM-1-025

SEC 11, T-10-S, R-35-E

**DESTRUCTION OF SEDIMENT OIL BY:** ☐ Burning ☐ Pit Disposal ☐ Use on Roads or firewalls ☐ Other

(Explain) \_\_\_\_\_

Location of Destruction \_\_\_\_\_

Justification of Destruction \_\_\_\_\_

**CERTIFICATION: (APPLICATION MAY BE MADE BY EITHER OF THE FOLLOWING)**

I hereby certify that the information above is true and complete to the best of my knowledge and belief.

Owner DYNEGY MIDSTREAM SERVICES

Transporter GANDY CORPORATION

By \_\_\_\_\_

Address BOX 827, TATUM, NM 88267

Title \_\_\_\_\_

Signature [Signature]

Date \_\_\_\_\_

Title BKKP Date 1-11-02

**OIL CONSERVATION DIVISION VERBAL BY MARIE**

Approved By Marie Peterson Title MARIE PETERSON  
GEOLOGICAL / PETROLEUM  
TECHNICIAN

Date JAN 14 2002

A COPY OF THIS FORM MUST BE ON LOCATION DURING TANK CLEANING, REMOVAL OF SEDIMENT OIL OR MISCELLANEOUS HYDROCARBONS, AND MUST BE PRESENTED WITH TANK BOTTOMS, SEDIMENT OIL OR MISCELLANEOUS HYDROCARBONS AT THE TREATING PLANT TO WHICH IT IS DELIVERED.

DISTRIBUTION BY OCD	
<input checked="" type="checkbox"/>	Santa Fe
<input type="checkbox"/>	File
<input type="checkbox"/>	Operator
<input type="checkbox"/>	Transporter (2)

District I  
1625 N. French Dr., Hobbs, NM 88240  
District II  
1301 W. Grand Avenue, Artesia, NM 88210  
District III  
1000 Rio Brazos Road, Aztec, NM 87410  
District IV  
1220 S. St. Francis Dr., Santa Fe, NM 87505

State of New Mexico  
Energy Minerals and Natural Resources

Oil Conservation Division  
1220 South St. Francis Dr.  
Santa Fe, NM 87505

Form C-117 A  
Revised March 17, 1999

Submit 5 Copies to  
Appropriate District Office

PERMIT NO. H-24449

**TANK CLEANING, SEDIMENT OIL REMOVAL, TRANSPORTATION OF MISCELLANEOUS HYDROCARBONS AND DISPOSAL PERMIT**

Operator or Owner DYNEGY MIDSTREAM SERVICES Address BOX 1689, LOVINGTON, NM 88260  
Lease or Facility Name VADA PLANT Location SEC 26, T-10-S, R-33-E  
U.L. - Sec. - Twp. - Rge.

**OPERATION TO BE PERFORMED:**

☐ Tank Cleaning ☐ Sediment Oil Removal ☒ Transportation of Miscellaneous Hydrocarbons

Operator or Owner Representative authorizing work BOB SINGLETON

Date Work to be Performed 1-10-02

**TANK CLEANING DATA** Tank Number \_\_\_\_\_ Volume \_\_\_\_\_

Tank Type \_\_\_\_\_ Volume Below Load Line \_\_\_\_\_

**SEDIMENT OIL OR MISCELLANEOUS HYDROCARBON DATA**

Sediment Oil from: ☐ Pit ☐ Cellar ☐ Other

**MISCELLANEOUS OIL**

Tank Bottoms From: ☐ Pipeline Station ☐ Crude Terminal ☐ Refinery ☐ Other\*

Catchings From: ☐ Gasoline Plant ☐ Gathering Lines ☐ Salt Water Disposal System ☒ Other\*

☐ Pipeline Break Oil or Spill

\*Other (Explain) HAULED SLOP OIL FROM PLANT

**VOLUME AND DESTINATION:** Estimated Volume 370 Bbls. Field test volume of good oil 3% BS&W Bbls.  
(Not required prior to Division approval)

Destination (Name and Location of treating plant or other facility) GANDY PLANT WM-1-025

SEC 11, T-10-S, R-35-E

**DESTRUCTION OF SEDIMENT OIL BY:** ☐ Burning ☐ Pit Disposal ☐ Use on Roads or firewalls ☐ Other

(Explain) \_\_\_\_\_

Location of Destruction \_\_\_\_\_

Justification of Destruction \_\_\_\_\_

**CERTIFICATION: (APPLICATION MAY BE MADE BY EITHER OF THE FOLLOWING)**

I hereby certify that the information above is true and complete to the best of my knowledge and belief.

Owner DYNEGY MIDSTREAM SERVICES

Transporter GANDY CORPORATION

By \_\_\_\_\_

Address BOX 827, TATUM, NM 88267

Title \_\_\_\_\_

Signature Lucy Mack

Date \_\_\_\_\_

Title BKKP Date 1-10-02

**OIL CONSERVATION DIVISION** VERBAL BY MARIE

Approved By Marie Peterson Title MARIE PETERSON  
GEOLOGICAL / PETROLEUM  
TECHNICIAN

Date JAN 11 2002

A COPY OF THIS FORM MUST BE ON LOCATION DURING TANK CLEANING, REMOVAL OF SEDIMENT OIL OR MISCELLANEOUS HYDROCARBONS, AND MUST BE PRESENTED WITH TANK BOTTOMS, SEDIMENT OIL OR MISCELLANEOUS HYDROCARBONS AT THE TREATING PLANT TO WHICH IT IS DELIVERED.

DISTRIBUTION BY OCD	
<input checked="" type="checkbox"/>	Santa Fe
<input type="checkbox"/>	File
<input type="checkbox"/>	Operator
<input type="checkbox"/>	Transporter (2)

District I  
1625 N. French Dr., Hobbs, NM 88240  
District II  
1301 W. Grand Avenue, Artesia, NM 88210  
District III  
1000 Rio Brazos Road, Aztec, NM 87410  
District IV  
1220 S. St. Francis Dr., Santa Fe, NM 87505

State of New Mexico  
Energy Minerals and Natural Resources

Oil Conservation Division  
1220 South St. Francis Dr.  
Santa Fe, NM 87505

Form C-117 A  
Revised March 17, 1999

Submit 5 Copies to  
Appropriate District Office

PERMIT NO. H-24448

**TANK CLEANING, SEDIMENT OIL REMOVAL, TRANSPORTATION OF MISCELLANEOUS HYDROCARBONS AND DISPOSAL PERMIT**

Operator or Owner DYNEGY MIDSTREAM SERVICES Address BOX 1689, LOVINGTON, NM 88260  
Lease or Facility Name SAUNDERS PLANT Location SEC 34 T-14-S, R-33-E  
U.L. - Sec. - Twp. - Rge.

**OPERATION TO BE PERFORMED:**

☐ Tank Cleaning ☐ Sediment Oil Removal ☐ Transportation of Miscellaneous Hydrocarbons

Operator or Owner Representative authorizing work JEFF BUSCH

Date Work to be Performed 1-9-02

**TANK CLEANING DATA** Tank Number \_\_\_\_\_ Volume \_\_\_\_\_

Tank Type \_\_\_\_\_ Volume Below Load Line \_\_\_\_\_

**SEDIMENT OIL OR MISCELLANEOUS HYDROCARBON DATA**

Sediment Oil from: ☐ Pit ☐ Cellar ☐ Other

**MISCELLANEOUS OIL**

Tank Bottoms From: ☐ Pipeline Station ☐ Crude Terminal ☐ Refinery ☐ Other\*

Catchings From: ☐ Gasoline Plant ☐ Gathering Lines ☐ Salt Water Disposal System ☐ Other\*

☐ Pipeline Break Oil or Spill

\*Other (Explain) \_\_\_\_\_

**VOLUME AND DESTINATION:** Estimated Volume 130 Bbls. Field test volume of good oil 3% BS&W Bbls.  
(Not required prior to Division approval)

Destination (Name and Location of treating plant or other facility) GANDY PLANT WM-1-025

SEC 11, T-10-S, R-35-E

**DESTRUCTION OF SEDIMENT OIL BY:** ☐ Burning ☐ Pit Disposal ☐ Use on Roads or firewalls ☐ Other

(Explain) \_\_\_\_\_

Location of Destruction \_\_\_\_\_

Justification of Destruction \_\_\_\_\_

**CERTIFICATION: (APPLICATION MAY BE MADE BY EITHER OF THE FOLLOWING)**

I hereby certify that the information above is true and complete to the best of my knowledge and belief.

Owner DYNEGY MIDSTREAM SERVICES Transporter GANDY CORPORATION

By \_\_\_\_\_ Address BOX 827, TATUM, NM 88267

Title \_\_\_\_\_ Signature [Signature]

Date \_\_\_\_\_ Title BKKP Date 1-10-02

**OIL CONSERVATION DIVISION** VERBAL BY MARIE

Approved By Marie Peterson Title GEOLOGICAL / PETROLEUM Date \_\_\_\_\_

MARIE PETERSON  
TECHNICIAN

**JAN 11 2002**

A COPY OF THIS FORM MUST BE ON LOCATION DURING TANK CLEANING, REMOVAL OF SEDIMENT OIL OR MISCELLANEOUS HYDROCARBONS, AND MUST BE PRESENTED WITH TANK BOTTOMS, SEDIMENT OIL OR MISCELLANEOUS HYDROCARBONS AT THE TREATING PLANT TO WHICH IT IS DELIVERED.

DISTRIBUTION BY OCD	
<input checked="" type="checkbox"/>	Santa Fe
<input type="checkbox"/>	File
<input type="checkbox"/>	Operator
<input type="checkbox"/>	Transporter (2)

DISTRICT I  
P.O. Box 1980, Hobbs, NM 88241-1980

DISTRICT II  
P.O. Drawer DD, Artesia, NM 88211-0719

DISTRICT III  
1000 Rio Brazos Rd, Aztec, NM 87410

State of New Mexico  
Energy, Minerals and Natural Resources Department

# OIL CONSERVATION DIVISION

P.O. Box 2088  
Santa Fe, New Mexico 87504-2088

Form C-117 A  
Revised 4-1-91

PERMIT NO. H-24443

## TANK CLEANING, SEDIMENT OIL REMOVAL, TRANSPORTATION OF MISCELLANEOUS HYDROCARBONS AND DISPOSAL PERMIT

Operator or Owner Dynegy Midstream Services Address Box 1689 Lovington, NM 88260

Lease or Facility Name Saunders Plant Location S34 T14s R33e

U.L. - Sec. - Twp. - Rgc.

### OPERATION TO BE PERFORMED:

☐ Tank Cleaning ☐ Sediment Oil Removal ☐ Transportation of Miscellaneous Hydrocarbons

Operator or Owner Representative authorizing work Ronnie

Date Work to be Performed 1-06-2002

TANK CLEANING DATA Tank Number \_\_\_\_\_

Volume \_\_\_\_\_

Tank Type \_\_\_\_\_

Volume Below Load Line \_\_\_\_\_

### SEDIMENT OIL OR MISCELLANEOUS HYDROCARBON DATA

Sediment Oil from: ☐ Pit ☐ Cellar ☐ Other

### MISCELLANEOUS OIL

Tank Bottoms From: ☐ Pipeline Station ☐ Crude Terminal ☐ Refinery ☐ Other\*

Catchings From: ☐ Gasoline Plant ☐ Gathering Lines ☐ Salt Water Disposal System ☐ Other\*

Pipeline Break Oil or Spill ☐

\*Other (Explain) \_\_\_\_\_

### VOLUME AND DESTINATION:

Estimated Volume 380 Bbls.

Field test volume of good oil Slop Oil Bbls.  
(Not required prior to Division approval)

Destination (Name and Location of treating plant or other facility) GANDY PLANT # 5012

S11 T10s R35e LEA CO.

### DESTRUCTION OF SEDIMENT OIL BY:

☐ Burning ☐ Pit Disposal ☐ Use on Roads or firewalls ☐ Other

(Explain) \_\_\_\_\_

Location of Destruction \_\_\_\_\_

Justification of Destruction \_\_\_\_\_

### CERTIFICATION: (APPLICATION MAY BE MADE BY EITHER OF THE FOLLOWING) verble okay by BILL PRITCHARD

I hereby certify that the information above is true and complete to the best of my knowledge and belief.

Owner \_\_\_\_\_

Transporter GANDY CORPORATION

By \_\_\_\_\_

Address BOX 827 TATUM, N.M. 88267

Title \_\_\_\_\_

Signature Lee Roy Blaylock

Date \_\_\_\_\_

Title FIELD SUPERVISOR Date \_\_\_\_\_

### OIL CONSERVATION DIVISION

Approved By Marie Peterson

Title MARIE PETERSON  
GEOLOGICAL / PETROLEUM  
TECHNICIAN

Date JAN 07 2002

A COPY OF THIS FORM MUST BE ON LOCATION DURING TANK CLEANING, REMOVAL OF SEDIMENT OIL OR MISCELLANEOUS HYDROCARBONS, AND MUST BE PRESENTED WITH TANK BOTTOMS, SEDIMENT OIL OR MISCELLANEOUS HYDROCARBONS AT THE TREATING PLANT TO WHICH IT IS DELIVERED.

DISTRIBUTION BY OCD	
<input checked="" type="checkbox"/>	Santa Fe
<input type="checkbox"/>	File
<input type="checkbox"/>	Operator
<input type="checkbox"/>	Transporter (2)

DISTRICT I  
P.O. Box 1980, Hobbs, NM 88241-1980

DISTRICT II  
P.O. Drawer DD, Artesia, NM 88211-0719

DISTRICT III  
1000 Rio Brazos Rd, Aztec, NM 87410

State of New Mexico  
Energy, Minerals and Natural Resources Department

# OIL CONSERVATION DIVISION

P.O. Box 2088  
Santa Fe, New Mexico 87504-2088

Form C-117 A  
Revised 4-1-91

PERMIT NO. H-24442

## TANK CLEANING, SEDIMENT OIL REMOVAL, TRANSPORTATION OF MISCELLANEOUS HYDROCARBONS AND DISPOSAL PERMIT

Operator or Owner Dynegy Midstream Services Address Box 1689 Lovington, NM 88260

Lease or Facility Name 457 Booster Location S34 T14s R34e

U.L. - Sec. - Twp. - Rge.

### OPERATION TO BE PERFORMED:

☐ Tank Cleaning ☐ Sediment Oil Removal ☐ Transportation of Miscellaneous Hydrocarbons

Operator or Owner Representative authorizing work Ronnie

Date Work to be Performed 1-5-2002

**TANK CLEANING DATA** Tank Number \_\_\_\_\_ Volume \_\_\_\_\_

Tank Type \_\_\_\_\_ Volume Below Load Line \_\_\_\_\_

### SEDIMENT OIL OR MISCELLANEOUS HYDROCARBON DATA

Sediment Oil from: ☐ Pit ☐ Cellar ☐ Other

### MISCELLANEOUS OIL

Tank Bottoms From: ☐ Pipeline Station ☐ Crude Terminal ☐ Refinery ☐ Other\*

Catchings From: ☐ Gasoline Plant ☐ Gathering Lines ☐ Salt Water Disposal System ☐ Other\*

Pipeline Break Oil or Spill ☐

\*Other (Explain) \_\_\_\_\_

### VOLUME AND DESTINATION:

Estimated Volume 100 Bbls.

Field test volume of good oil 100% BS&W Bbls.  
(Not required prior to Division approval)

Destination (Name and Location of treating plant or other facility) GANDY PLANT # 5012

S11 T10s R35e LEA CO.

### DESTRUCTION OF SEDIMENT OIL BY:

☐ Burning ☐ Pit Disposal ☐ Use on Roads or firewalls ☐ Other

(Explain) \_\_\_\_\_

Location of Destruction \_\_\_\_\_

Justification of Destruction \_\_\_\_\_

### CERTIFICATION: (APPLICATION MAY BE MADE BY EITHER OF THE FOLLOWING)

I hereby certify that the information above is true and complete to the best of my knowledge and belief. verble okay by BILL PRITCHARD

Owner \_\_\_\_\_

Transporter GANDY CORPORATION

By \_\_\_\_\_

Address BOX 827 TATUM, N.M. 88267

Title \_\_\_\_\_

Signature Lee Roy Blythe

Date \_\_\_\_\_

Title FIELD SUPERVISOR Date \_\_\_\_\_

### OIL CONSERVATION DIVISION

Approved By Marie Peterson Title GEOLOGICAL / PETROLEUM

TECHNICIAN

Date \_\_\_\_\_

**JAN 07 2002**

A COPY OF THIS FORM MUST BE ON LOCATION DURING TANK CLEANING, REMOVAL OF SEDIMENT OIL OR MISCELLANEOUS HYDROCARBONS, AND MUST BE PRESENTED WITH TANK BOTTOMS, SEDIMENT OIL OR MISCELLANEOUS HYDROCARBONS AT THE TREATING PLANT TO WHICH IT IS DELIVERED.

DISTRIBUTION BY OCD	
<input checked="" type="checkbox"/>	Santa Fe
<input type="checkbox"/>	File
<input type="checkbox"/>	Operator
<input type="checkbox"/>	Transporter (2)

District I  
1625 N. French Dr., Hobbs, NM 88240  
District II  
1301 W. Grand Avenue, Artesia, NM 88210  
District III  
1000 Rio Brazos Road, Aztec, NM 87410  
District IV  
1220 S. St. Francis Dr., Santa Fe, NM 87505

State of New Mexico  
Energy Minerals and Natural Resources

Oil Conservation Division  
1220 South St. Francis Dr.  
Santa Fe, NM 87505

Form C-117 A  
Revised March 17, 1999

Submit 5 Copies to  
Appropriate District Office

PERMIT NO. A-24439

**TANK CLEANING, SEDIMENT OIL REMOVAL, TRANSPORTATION OF MISCELLANEOUS HYDROCARBONS AND DISPOSAL PERMIT**

Operator or Owner DYNEGY MIDSTREAM SERVICES Address BOX 1689, LOVINGTON, NM 88260  
Lease or Facility Name SAUNDERS PLANT Location SEC 34 T-14-S, R-33-E  
U.L. - Sec. - Twp. - Rge.

**OPERATION TO BE PERFORMED:**

☐ Tank Cleaning ☐ Sediment Oil Removal ☐ Transportation of Miscellaneous Hydrocarbons

Operator or Owner Representative authorizing work RONNIE PERKINS

Date Work to be Performed 1-7-02

**TANK CLEANING DATA** Tank Number \_\_\_\_\_ Volume \_\_\_\_\_

Tank Type \_\_\_\_\_ Volume Below Load Line \_\_\_\_\_

**SEDIMENT OIL OR MISCELLANEOUS HYDROCARBON DATA**

Sediment Oil from: ☐ Pit ☐ Cellar ☐ Other

**MISCELLANEOUS OIL**

Tank Bottoms From: ☐ Pipeline Station ☐ Crude Terminal ☐ Refinery ☐ Other\*

Catchings From: ☐ Gasoline Plant ☐ Gathering Lines ☐ Salt Water Disposal System ☐ Other\*

☐ Pipeline Break Oil or Spill

\*Other (Explain) \_\_\_\_\_

**VOLUME AND DESTINATION:** Estimated Volume 185 Bbls. Field test volume of good oil 3% BS&W Bbls.  
(Not required prior to Division approval)

Destination (Name and Location of treating plant or other facility) GANDY PLANT WM-1-025

SEC 11, T-10-S, R-35-E

**DESTRUCTION OF SEDIMENT OIL BY:** ☐ Burning ☐ Pit Disposal ☐ Use on Roads or firewalls ☐ Other

(Explain) \_\_\_\_\_

Location of Destruction \_\_\_\_\_

Justification of Destruction \_\_\_\_\_

**CERTIFICATION: (APPLICATION MAY BE MADE BY EITHER OF THE FOLLOWING)**

I hereby certify that the information above is true and complete to the best of my knowledge and belief.

Owner DYNEGY MIDSTREAM SERVICES Transporter GANDY CORPORATION

By \_\_\_\_\_ Address BOX 827, TATUM, NM 88267

Title \_\_\_\_\_ Signature [Signature]

Date \_\_\_\_\_ Title BKKP Date 1-7-02

**OIL CONSERVATION DIVISION** VERBAL BY MARIE

Approved By Marie Peterson Title MARIE PETERSON Date 1/8/02  
GEOLOGICAL / PETROLEUM  
TECHNICIAN

A COPY OF THIS FORM MUST BE ON LOCATION DURING TANK CLEANING, REMOVAL OF SEDIMENT OIL OR MISCELLANEOUS HYDROCARBONS, AND MUST BE PRESENTED WITH TANK BOTTOMS, SEDIMENT OIL OR MISCELLANEOUS HYDROCARBONS AT THE TREATING PLANT TO WHICH IT IS DELIVERED.

DISTRIBUTION BY OCD	
	Santa Fe
	File
	Operator
	Transporter (2)



District I  
1625 N. French Dr., Hobbs, NM 88240  
District II  
1301 W. Grand Avenue, Artesia, NM 88210  
District III  
1000 Rio Brazos Road, Aztec, NM 87410  
District IV  
1220 S. St. Francis Dr., Santa Fe, NM 87505

State of New Mexico  
Energy Minerals and Natural Resources

Oil Conservation Division  
1220 South St. Francis Dr.  
Santa Fe, NM 87505

Form C-117 A  
Revised March 17, 1999

Submit 5 Copies to  
Appropriate District Office

PERMIT NO. H-24438

**TANK CLEANING, SEDIMENT OIL REMOVAL, TRANSPORTATION OF MISCELLANEOUS HYDROCARBONS AND DISPOSAL PERMIT**

Operator or Owner TRANSWESTERN PIPELINE Address 6381 N. MAIN, ROSWELL, NM 88201  
Lease or Facility Name CURRY COUNTY-GATHERING Location SEC 8, T-1-N, R-36-E  
U.L. - Sec. - Twp. - Rge.

**OPERATION TO BE PERFORMED:**

☐ Tank Cleaning ☐ Sediment Oil Removal ☒ Transportation of Miscellaneous Hydrocarbons

Operator or Owner Representative authorizing work BUTCH BENTLEY

Date Work to be Performed 1-5-02

**TANK CLEANING DATA** Tank Number \_\_\_\_\_ Volume \_\_\_\_\_

Tank Type \_\_\_\_\_ Volume Below Load Line \_\_\_\_\_

**SEDIMENT OIL OR MISCELLANEOUS HYDROCARBON DATA**

Sediment Oil from: ☐ Pit ☐ Cellar ☐ Other

**MISCELLANEOUS OIL**

Tank Bottoms From: ☐ Pipeline Station ☐ Crude Terminal ☐ Refinery ☐ Other\*

Catchings From: ☐ Gasoline Plant ☒ Gathering Lines ☐ Salt Water Disposal System ☐ Other\*

☐ Pipeline Break Oil or Spill

\*Other (Explain) \_\_\_\_\_

**VOLUME AND DESTINATION:** Estimated Volume 20 Bbls. Field test volume of good oil 1% (BS&W) Bbls.  
(Not required prior to Division approval)

Destination (Name and Location of treating plant or other facility) GANDY PLANT WM-1-025

SEC 11, T-10-S, R-35-E

**DESTRUCTION OF SEDIMENT OIL BY:** ☐ Burning ☐ Pit Disposal ☐ Use on Roads or firewalls ☐ Other

(Explain) \_\_\_\_\_

Location of Destruction \_\_\_\_\_

Justification of Destruction \_\_\_\_\_

**CERTIFICATION: (APPLICATION MAY BE MADE BY EITHER OF THE FOLLOWING)**

I hereby certify that the information above is true and complete to the best of my knowledge and belief.

Owner TRANSWESTERN PIPELINE Transporter GANDY CORPORATION

By \_\_\_\_\_ Address BOX 827, TATUM, NM 88267

Title \_\_\_\_\_ Signature Marie Peterson

Date \_\_\_\_\_ Title BKKP Date 1-7-02

**OIL CONSERVATION DIVISION** VERBAL BY MARIE

Approved By Marie Peterson Title MARIE PETERSON  
GEOLOGICAL / PETROLEUM  
TECHNICIAN Date 1/8/02

A COPY OF THIS FORM MUST BE ON LOCATION DURING TANK CLEANING, REMOVAL OF SEDIMENT OIL OR MISCELLANEOUS HYDROCARBONS, AND MUST BE PRESENTED WITH TANK BOTTOMS, SEDIMENT OIL OR MISCELLANEOUS HYDROCARBONS AT THE TREATING PLANT TO WHICH IT IS DELIVERED.

DISTRIBUTION BY OCD	
	Santa Fe
	File
	Operator
	Transporter (2)

District I  
1625 N. French Dr., Hobbs, NM 88240  
District II  
1301 W. Grand Avenue, Artesia, NM 88210  
District III  
1000 Rio Brazos Road, Aztec, NM 87410  
District IV  
1220 S. St. Francis Dr., Santa Fe, NM 87505

State of New Mexico  
Energy Minerals and Natural Resources

Oil Conservation Division  
1220 South St. Francis Dr.  
Santa Fe, NM 87505

Form C-117 A  
Revised March 17, 1999

Submit 5 Copies to  
Appropriate District Office

PERMIT NO. H-24437

**TANK CLEANING, SEDIMENT OIL REMOVAL, TRANSPORTATION OF MISCELLANEOUS HYDROCARBONS AND DISPOSAL PERMIT**

Operator or Owner DYNEGY MIDSTREAM SERVICES Address BOX 1689, LOVINGTON, NM 88260  
Lease or Facility Name TOWNSEND BOOSTER Location SEC 9, T-16-S, R-34-E  
U.L. - Sec. - Twp. - Rge.

**OPERATION TO BE PERFORMED:**

☐ Tank Cleaning ☐ Sediment Oil Removal ☒ Transportation of Miscellaneous Hydrocarbons

Operator or Owner Representative authorizing work JAMES KING

Date Work to be Performed 12-11-01

**TANK CLEANING DATA** Tank Number \_\_\_\_\_ Volume \_\_\_\_\_

Tank Type \_\_\_\_\_ Volume Below Load Line \_\_\_\_\_

**SEDIMENT OIL OR MISCELLANEOUS HYDROCARBON DATA**

Sediment Oil from: ☐ Pit ☐ Cellar ☐ Other

**MISCELLANEOUS OIL**

Tank Bottoms From: ☐ Pipeline Station ☐ Crude Terminal ☐ Refinery ☐ Other\*

Catchings From: ☐ Gasoline Plant ☐ Gathering Lines ☐ Salt Water Disposal System ☒ Other\*

☐ Pipeline Break Oil or Spill

\*Other (Explain) HAULED SLOP OIL FROM BOOSTER

**VOLUME AND DESTINATION:** Estimated Volume 122 Bbls. Field test volume of good oil 8% BS&W Bbls.  
(Not required prior to Division approval)

Destination (Name and Location of treating plant or other facility) GANDY PLANT WM-1-025  
SEC 11, T-10-S, R-35-E

**DESTRUCTION OF SEDIMENT OIL BY:** ☐ Burning ☐ Pit Disposal ☐ Use on Roads or firewalls ☐ Other

(Explain) \_\_\_\_\_

Location of Destruction \_\_\_\_\_

Justification of Destruction \_\_\_\_\_

**CERTIFICATION:** (APPLICATION MAY BE MADE BY EITHER OF THE FOLLOWING)

I hereby certify that the information above is true and complete to the best of my knowledge and belief.

Owner DYNEGY MIDSTREAM SERVICES

Transporter GANDY CORPORATION

By \_\_\_\_\_

Address BOX 827, TATUM, NM 88267

Title \_\_\_\_\_

Signature Lucy Maud

Date \_\_\_\_\_

Title BKKP Date 1-7-02

**OIL CONSERVATION DIVISION** VERBAL BY MARIE

Approved By Marie Peterson Title MARIE PETERSON  
GEOLOGICAL / PETROLEUM  
TECHNICIAN Date 1/8/02

A COPY OF THIS FORM MUST BE ON LOCATION DURING TANK CLEANING, REMOVAL OF SEDIMENT OIL OR MISCELLANEOUS HYDROCARBONS, AND MUST BE PRESENTED WITH TANK BOTTOMS, SEDIMENT OIL OR MISCELLANEOUS HYDROCARBONS AT THE TREATING PLANT TO WHICH IT IS DELIVERED.

DISTRIBUTION BY OCD	
	Santa Fe
	File
	Operator
	Transporter (2)

District I  
1625 N. French Dr., Hobbs, NM 88240  
District II  
1301 W. Grand Avenue, Artesia, NM 88210  
District III  
1000 Rio Brazos Road, Aztec, NM 87410  
District IV  
1220 S. St. Francis Dr., Santa Fe, NM 87505

State of New Mexico  
Energy Minerals and Natural Resources

Oil Conservation Division  
1220 South St. Francis Dr.  
Santa Fe, NM 87505

Form C-117 A  
Revised March 17, 1999

Submit 5 Copies to  
Appropriate District Office

PERMIT NO. H-24436

**TANK CLEANING, SEDIMENT OIL REMOVAL, TRANSPORTATION OF MISCELLANEOUS HYDROCARBONS AND DISPOSAL PERMIT**

Operator or Owner TRANSWESTERN PIPELINE Address 6381 N. MAIN, ROSWELL, NM 88201  
Lease or Facility Name CURRY COUNTY-GATHERING Location SEC 8, T-1-N, R-36-E  
U.L. - Sec. - Twp. - Rge.

**OPERATION TO BE PERFORMED:**

☐ Tank Cleaning ☐ Sediment Oil Removal ☒ Transportation of Miscellaneous Hydrocarbons

Operator or Owner Representative authorizing work JAMES FOGG

Date Work to be Performed 12-6-01

**TANK CLEANING DATA** Tank Number \_\_\_\_\_ Volume \_\_\_\_\_

Tank Type \_\_\_\_\_ Volume Below Load Line \_\_\_\_\_  
**SEDIMENT OIL OR MISCELLANEOUS HYDROCARBON DATA**

Sediment Oil from: ☐ Pit ☐ Cellar ☐ Other

**MISCELLANEOUS OIL**

Tank Bottoms From: ☐ Pipeline Station ☐ Crude Terminal ☐ Refinery ☐ Other\*

Catchings From: ☐ Gasoline Plant ☒ Gathering Lines ☐ Salt Water Disposal System ☐ Other\*

☐ Pipeline Break Oil or Spill

\*Other (Explain) \_\_\_\_\_

**VOLUME AND DESTINATION:** Estimated Volume 19 Bbls. Field test volume of good oil 2% BS&W Bbls.  
(Not required prior to Division approval)

Destination (Name and Location of treating plant or other facility) GANDY PLANT WM-1-025

SEC 11, T-10-S, R-35-E

**DESTRUCTION OF SEDIMENT OIL BY:** ☐ Burning ☐ Pit Disposal ☐ Use on Roads or firewalls ☐ Other

(Explain) \_\_\_\_\_

Location of Destruction \_\_\_\_\_

Justification of Destruction \_\_\_\_\_

**CERTIFICATION: (APPLICATION MAY BE MADE BY EITHER OF THE FOLLOWING)**

I hereby certify that the information above is true and complete to the best of my knowledge and belief.

Owner TRANSWESTERN PIPELINE

Transporter GANDY CORPORATION

By \_\_\_\_\_

Address BOX 827, TATUM, NM 88267

Title \_\_\_\_\_

Signature Lucy Mark

Date \_\_\_\_\_

Title BKKP Date 1-7-02

**OIL CONSERVATION DIVISION** VERBAL BY MARIE

Approved By Marie Peterson Title GEOLOGICAL / PETROLEUM  
TECHNICIAN

MARIE PETERSON

Date 1/8/02

A COPY OF THIS FORM MUST BE ON LOCATION DURING TANK CLEANING, REMOVAL OF SEDIMENT OIL OR MISCELLANEOUS HYDROCARBONS, AND MUST BE PRESENTED WITH TANK BOTTOMS, SEDIMENT OIL OR MISCELLANEOUS HYDROCARBONS AT THE TREATING PLANT TO WHICH IT IS DELIVERED.

DISTRIBUTION BY OCD	
	Santa Fe
	File
	Operator
	Transporter (2)

District I  
1625 N. French Dr., Hobbs, NM 88240  
District II  
1301 W. Grand Avenue, Artesia, NM 88210  
District III  
1000 Rio Brazos Road, Aztec, NM 87410  
District IV  
1220 S. St. Francis Dr., Santa Fe, NM 87505

State of New Mexico  
Energy Minerals and Natural Resources

Oil Conservation Division  
1220 South St. Francis Dr.  
Santa Fe, NM 87505

Form C-117 A  
Revised March 17, 1999

Submit 5 Copies to  
Appropriate District Office

PERMIT NO. H-24435

**TANK CLEANING, SEDIMENT OIL REMOVAL, TRANSPORTATION OF MISCELLANEOUS HYDROCARBONS AND DISPOSAL PERMIT**

Operator or Owner DYNEGY MIDSTREAM SERVICES Address BOX 1689, LOVINGTON, NM 88260  
Lease or Facility Name CATO BOOSTER Location SEC 15, T-8-S, R-30-E  
U.L. - Sec. - Twp. - Rge.

**OPERATION TO BE PERFORMED:**

☐ Tank Cleaning ☐ Sediment Oil Removal ☒ Transportation of Miscellaneous Hydrocarbons

Operator or Owner Representative authorizing work BOB SINGLETON

Date Work to be Performed 12-1-01

**TANK CLEANING DATA** Tank Number \_\_\_\_\_ Volume \_\_\_\_\_

Tank Type \_\_\_\_\_ Volume Below Load Line \_\_\_\_\_

**SEDIMENT OIL OR MISCELLANEOUS HYDROCARBON DATA**

Sediment Oil from: ☐ Pit ☐ Cellar ☐ Other

**MISCELLANEOUS OIL**

Tank Bottoms From: ☐ Pipeline Station ☐ Crude Terminal ☐ Refinery ☐ Other\*

Catchings From: ☐ Gasoline Plant ☐ Gathering Lines ☐ Salt Water Disposal System ☒ Other\*

☐ Pipeline Break Oil or Spill

\*Other (Explain) \_\_\_\_\_

HAULED SLOP OIL FROM BOOSTER

**VOLUME AND DESTINATION:** Estimated Volume 158 Bbls. Field test volume of good oil 45% BS&W Bbls.  
(Not required prior to Division approval)

Destination (Name and Location of treating plant or other facility) GANDY PLANT WM-01-025  
SEC 11, T-10-S, R-35-E

**DESTRUCTION OF SEDIMENT OIL BY:** ☐ Burning ☐ Pit Disposal ☐ Use on Roads or firewalls ☐ Other

(Explain) \_\_\_\_\_

Location of Destruction \_\_\_\_\_

Justification of Destruction \_\_\_\_\_

**CERTIFICATION:** (APPLICATION MAY BE MADE BY EITHER OF THE FOLLOWING)

I hereby certify that the information above is true and complete to the best of my knowledge and belief.

Owner DYNEGY MIDSTREAM SERVICES Transporter GANDY CORPORATION

By \_\_\_\_\_ Address BOX 827, TATUM, NM 88267

Title \_\_\_\_\_ Signature Marie Peterson

Date \_\_\_\_\_ Title BKKP Date 1-7-02

**OIL CONSERVATION DIVISION VERBAL BY MARIE**

Approved By Marie Peterson Title MARIE PETERSON Date 1/8/02  
GEOLOGICAL / PETROLEUM  
TECHNICIAN

A COPY OF THIS FORM MUST BE ON LOCATION DURING TANK CLEANING, REMOVAL OF SEDIMENT OIL OR MISCELLANEOUS HYDROCARBONS, AND MUST BE PRESENTED WITH TANK BOTTOMS, SEDIMENT OIL OR MISCELLANEOUS HYDROCARBONS AT THE TREATING PLANT TO WHICH IT IS DELIVERED.

DISTRIBUTION BY OCD	
<input checked="" type="checkbox"/>	Santa Fe
<input type="checkbox"/>	File
<input type="checkbox"/>	Operator
<input type="checkbox"/>	Transporter (2)

District I  
1625 N. French Dr., Hobbs, NM 88240  
District II  
1301 W. Grand Avenue, Artesia, NM 88210  
District III  
1000 Rio Brazos Road, Aztec, NM 87410  
District IV  
1220 S. St. Francis Dr., Santa Fe, NM 87505

State of New Mexico  
Energy Minerals and Natural Resources

Oil Conservation Division  
1220 South St. Francis Dr.  
Santa Fe, NM 87505

Form C-117 A  
Revised March 17, 1999

Submit 5 Copies to  
Appropriate District Office

PERMIT NO.

A-24434

**TANK CLEANING, SEDIMENT OIL REMOVAL, TRANSPORTATION OF MISCELLANEOUS HYDROCARBONS AND DISPOSAL PERMIT**

Operator or Owner DYNEGY MIDSTREAM SERVICES Address BOX 1689, LOVINGTON, NM 88260  
Lease or Facility Name DEAN BOOSTER Location SEC 13, T-15-S, R-36-E  
U.L. - Sec. - Twp. - Rgc.

**OPERATION TO BE PERFORMED:**

☐ Tank Cleaning ☐ Sediment Oil Removal ☒ Transportation of Miscellaneous Hydrocarbons

Operator or Owner Representative authorizing work JAMES KING

Date Work to be Performed 1-04-02

**TANK CLEANING DATA**

Tank Number \_\_\_\_\_

Volume \_\_\_\_\_

Tank Type \_\_\_\_\_

Volume Below Load Line \_\_\_\_\_

**SEDIMENT OIL OR MISCELLANEOUS HYDROCARBON DATA**

Sediment Oil from: ☐ Pit ☐ Cellar ☐ Other

**MISCELLANEOUS OIL**

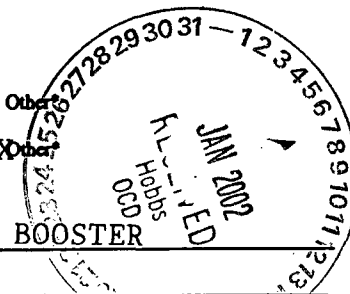
Tank Bottoms From: ☐ Pipeline Station ☐ Crude Terminal ☐ Refinery ☐ Other

Catchings From: ☐ Gasoline Plant ☐ Gathering Lines ☐ Salt Water Disposal System ☒ Other

☐ Pipeline Break Oil or Spill

\*Other (Explain) \_\_\_\_\_

HAULED SLOP OIL FROM BOOSTER



**VOLUME AND DESTINATION:**

Estimated Volume 130 Bbls.

Field test volume of good oil 10% BS&W Bbls.  
(Not required prior to Division approval)

Destination (Name and Location of treating plant or other facility) GANDY PLANT WM-1-025

SEC 11, T-10-S, R-35-E

**DESTRUCTION OF SEDIMENT OIL BY:**

☐ Burning ☐ Pit Disposal ☐ Use on Roads or firewalls ☐ Other

(Explain) \_\_\_\_\_

Location of Destruction \_\_\_\_\_

Justification of Destruction \_\_\_\_\_

**CERTIFICATION:** (APPLICATION MAY BE MADE BY EITHER OF THE FOLLOWING)

I hereby certify that the information above is true and complete to the best of my knowledge and belief.

Owner DYNEGY MIDSTREAM SERVICES

Transporter GANDY CORPORATION

By \_\_\_\_\_

Address BOX 827, TATUM, NM 88267

Title \_\_\_\_\_

Signature Lucy M. Ash

Date \_\_\_\_\_

Title BKKP

Date 1-04-02

**OIL CONSERVATION DIVISION** VERBAL BY MARIE

Approved By Marie Peterson

Title GEOLOGICAL / PETROLEUM

MARIE PETERSON  
TECHNICIAN

Date \_\_\_\_\_

**JAN 07 2002**

A COPY OF THIS FORM MUST BE ON LOCATION DURING TANK CLEANING, REMOVAL OF SEDIMENT OIL OR MISCELLANEOUS HYDROCARBONS, AND MUST BE PRESENTED WITH TANK BOTTOMS, SEDIMENT OIL OR MISCELLANEOUS HYDROCARBONS AT THE TREATING PLANT TO WHICH IT IS DELIVERED.

DISTRIBUTION BY OCD	
	Santa Fe
	File
	Operator
	Transporter (2)

District I  
1625 N. French Dr., Hobbs, NM 88240  
District II  
1301 W. Grand Avenue, Artesia, NM 88210  
District III  
1000 Rio Brazos Road, Aztec, NM 87410  
District IV  
1220 S. St. Francis Dr., Santa Fe, NM 87505

State of New Mexico  
Energy Minerals and Natural Resources

Oil Conservation Division  
1220 South St. Francis Dr.  
Santa Fe, NM 87505

Form C-117 A  
Revised March 17, 1999

Submit 5 Copies to  
Appropriate District Office

PERMIT NO. H-24431

**TANK CLEANING, SEDIMENT OIL REMOVAL, TRANSPORTATION OF MISCELLANEOUS HYDROCARBONS AND DISPOSAL PERMIT**

Operator or Owner DYNEGY MIDSTREAM SERVICES Address BOX 1689, LOVINGTON, NM 88260  
Lease or Facility Name CATO BOOSTER Location SEC 15, T-8-S, R-30-E  
U.L. - Sec. - Twp. - Rge.

**OPERATION TO BE PERFORMED:**

☐ Tank Cleaning ☐ Sediment Oil Removal ☒ Transportation of Miscellaneous Hydrocarbons

Operator or Owner Representative authorizing work BOB SINGLETON

Date Work to be Performed 1-04-02

TANK CLEANING DATA Tank Number \_\_\_\_\_ Volume \_\_\_\_\_

Tank Type \_\_\_\_\_ Volume Below Load Line 8293031-12345678910111213141516171819202122232425262728293031  
SEDIMENT OIL OR MISCELLANEOUS HYDROCARBON DATA

Sediment Oil from: ☐ Pit ☐ Cellar ☐ Other

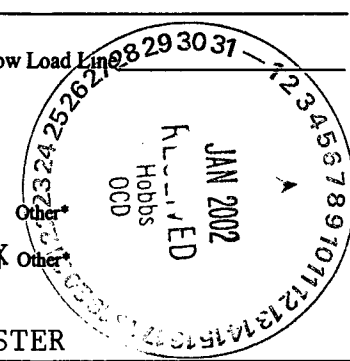
MISCELLANEOUS OIL

Tank Bottoms From: ☐ Pipeline Station ☐ Crude Terminal ☐ Refinery ☐ Other

Catchings From: ☐ Gasoline Plant ☐ Gathering Lines ☐ Salt Water Disposal System ☒ Other

☐ Pipeline Break Oil or Spill

\*Other (Explain) HAULED SLOP OIL FROM BOOSTER



VOLUME AND DESTINATION: Estimated Volume 130 Bbls. Field test volume of good oil 30% BS&W Bbls.  
(Not required prior to Division approval)

Destination (Name and Location of treating plant or other facility) GANDY PLANT WM-01-025  
SEC 11, T-10-S, R-35-E

DESTRUCTION OF SEDIMENT OIL BY: ☐ Burning ☐ Pit Disposal ☐ Use on Roads or firewalls ☐ Other

(Explain) \_\_\_\_\_

Location of Destruction \_\_\_\_\_

Justification of Destruction \_\_\_\_\_

**CERTIFICATION: (APPLICATION MAY BE MADE BY EITHER OF THE FOLLOWING)**

I hereby certify that the information above is true and complete to the best of my knowledge and belief.

Owner DYNEGY MIDSTREAM SERVICES Transporter GANDY CORPORATION

By \_\_\_\_\_ Address BOX 827, TATUM, NM 88267

Title \_\_\_\_\_ Signature Marie Peterson

Date \_\_\_\_\_ Title BKKP Date 1-04-02

OIL CONSERVATION DIVISION VERBAL BY MARIE

Approved By Marie Peterson Title MARIE PETERSON  
GEOLOGICAL / PETROLEUM  
TECHNICIAN

Date \_\_\_\_\_

**JAN 07 2002**

A COPY OF THIS FORM MUST BE ON LOCATION DURING TANK CLEANING, REMOVAL OF SEDIMENT OIL OR MISCELLANEOUS HYDROCARBONS, AND MUST BE PRESENTED WITH TANK BOTTOMS, SEDIMENT OIL OR MISCELLANEOUS HYDROCARBONS AT THE TREATING PLANT TO WHICH IT IS DELIVERED.

DISTRIBUTION BY OCD	
	Santa Fe
	File
	Operator
	Transporter (2)

District I  
1625 N. French Dr., Hobbs, NM 88240  
District II  
1301 W. Grand Avenue, Artesia, NM 88210  
District III  
1000 Rio Brazos Road, Aztec, NM 87410  
District IV  
1220 S. St. Francis Dr., Santa Fe, NM 87505

State of New Mexico  
Energy Minerals and Natural Resources

Oil Conservation Division  
1220 South St. Francis Dr.  
Santa Fe, NM 87505

Form C-117 A  
Revised March 17, 1999

Submit 5 Copies to  
Appropriate District Office

PERMIT NO. H-24430

**TANK CLEANING, SEDIMENT OIL REMOVAL, TRANSPORTATION OF MISCELLANEOUS HYDROCARBONS AND DISPOSAL PERMIT**

Operator or Owner DYNEGY MIDSTREAM SERVICES Address BOX 1689, LOVINGTON, NM 88260  
Lease or Facility Name TOWNSEND BOOSTER Location SEC 9, T-16-S, R-34-E  
U.L. - Sec. - Twp. - Rge.

**OPERATION TO BE PERFORMED:**

☐ Tank Cleaning ☐ Sediment Oil Removal ☒ Transportation of Miscellaneous Hydrocarbons

Operator or Owner Representative authorizing work JAMES KING

Date Work to be Performed 1-04-02

**TANK CLEANING DATA** Tank Number \_\_\_\_\_ Volume \_\_\_\_\_

Tank Type \_\_\_\_\_ Volume Below Load Line \_\_\_\_\_

**SEDIMENT OIL OR MISCELLANEOUS HYDROCARBON DATA**

Sediment Oil from: ☐ Pit ☐ Cellar ☐ Other

**MISCELLANEOUS OIL**

Tank Bottoms From: ☐ Pipeline Station ☐ Crude Terminal ☐ Refinery ☐ Other

Catchings From: ☐ Gasoline Plant ☐ Gathering Lines ☐ Salt Water Disposal System ☒ Other

☐ Pipeline Break Oil or Spill

\*Other (Explain) HAULED SLOP OIL FROM BOOSTER

**VOLUME AND DESTINATION:** Estimated Volume 160 Bbls. Field test volume of good oil 3% BSW Bbls.  
(Not required prior to Division approval)

Destination (Name and Location of treating plant or other facility) GANDY PLANT WM-1-025  
SEC 11, T-10-S, R-35-E

**DESTRUCTION OF SEDIMENT OIL BY:** ☐ Burning ☐ Pit Disposal ☐ Use on Roads or firewalls ☐ Other

(Explain) \_\_\_\_\_

Location of Destruction \_\_\_\_\_

Justification of Destruction \_\_\_\_\_

**CERTIFICATION:** (APPLICATION MAY BE MADE BY EITHER OF THE FOLLOWING)

I hereby certify that the information above is true and complete to the best of my knowledge and belief.

Owner DYNEGY MIDSTREAM SERVICES

Transporter GANDY CORPORATION

By \_\_\_\_\_

Address BOX 827, TATUM, NM 88267

Title \_\_\_\_\_

Signature Marie Peterson

Date \_\_\_\_\_

Title BKKP Date 1-04-02

**OIL CONSERVATION DIVISION**

VERBAL BY MARIE

Approved By Marie Peterson Title GEOLOGICAL / PETROLEUM  
TECHNICIAN

Date \_\_\_\_\_

A COPY OF THIS FORM MUST BE ON LOCATION DURING TANK CLEANING, REMOVAL OF SEDIMENT OIL OR MISCELLANEOUS HYDROCARBONS, AND MUST BE PRESENTED WITH TANK BOTTOMS, SEDIMENT OIL OR MISCELLANEOUS HYDROCARBONS AT THE TREATING PLANT TO WHICH IT IS DELIVERED.

**JAN 07 2002**

DISTRIBUTION BY OCD	
<input checked="" type="checkbox"/>	Santa Fe
<input type="checkbox"/>	File
<input type="checkbox"/>	Operator
<input type="checkbox"/>	Transporter (2)

District I  
1625 N. French Dr., Hobbs, NM 88240  
District II  
1301 W. Grand Avenue, Artesia, NM 88210  
District III  
1000 Rio Brazos Road, Aztec, NM 87410  
District IV  
1220 S. St. Francis Dr., Santa Fe, NM 87505

State of New Mexico  
Energy Minerals and Natural Resources

Oil Conservation Division  
1220 South St. Francis Dr.  
Santa Fe, NM 87505

Form C-117 A  
Revised March 17, 1999

Submit 5 Copies to  
Appropriate District Office

PERMIT NO. H-24424

**TANK CLEANING, SEDIMENT OIL REMOVAL, TRANSPORTATION OF MISCELLANEOUS HYDROCARBONS AND DISPOSAL PERMIT**

Operator or Owner DYNEGY MIDSTREAM SERVICES Address BOX 1689, LOVINGTON, NM 88260  
Lease or Facility Name VADA PLANT Location SEC 26, T-10-S, R-33-E  
U.L. - Sec. - Twp. - Rge.

**OPERATION TO BE PERFORMED:**

☐ Tank Cleaning ☐ Sediment Oil Removal ☒ Transportation of Miscellaneous Hydrocarbons

Operator or Owner Representative authorizing work MIKE MERONEY

Date Work to be Performed 1-03-02  
**TANK CLEANING DATA** Tank Number \_\_\_\_\_ Volume \_\_\_\_\_

Tank Type \_\_\_\_\_ Volume Below Load Line \_\_\_\_\_  
**SEDIMENT OIL OR MISCELLANEOUS HYDROCARBON DATA**

Sediment Oil from: ☐ Pit ☐ Cellar ☐ Other

**MISCELLANEOUS OIL**

Tank Bottoms From: ☐ Pipeline Station ☐ Crude Terminal ☐ Refinery ☐ Other\*

Catchings From: ☐ Gasoline Plant ☐ Gathering Lines ☐ Salt Water Disposal System ☒ Other\*

☐ Pipeline Break Oil or Spill

\*Other (Explain) HAULED SLOP OIL FROM PLANT

**VOLUME AND DESTINATION:** Estimated Volume 370 Bbls. Field test volume of good oil 6% BS&W Bbls.  
(Not required prior to Division approval)

Destination (Name and Location of treating plant or other facility) GANDY PLANT WM-1-025  
SEC 11, T-10-S, R-35-E

**DESTRUCTION OF SEDIMENT OIL BY:** ☐ Burning ☐ Pit Disposal ☐ Use on Roads or firewalls ☐ Other

(Explain) \_\_\_\_\_

Location of Destruction \_\_\_\_\_

Justification of Destruction \_\_\_\_\_

**CERTIFICATION:** (APPLICATION MAY BE MADE BY EITHER OF THE FOLLOWING)

hereby certify that the information above is true and complete to the best of my knowledge and belief.

Owner DYNEGY MIDSTREAM SERVICES Transporter GANDY CORPORATION  
By \_\_\_\_\_ Address BOX 827, TATUM, NM 88267  
Title \_\_\_\_\_ Signature Marie Peterson  
Date \_\_\_\_\_ Title BKKP Date 1-03-02

**OIL CONSERVATION DIVISION** VERBAL BY MARIE

Approved By Marie Peterson Title MARIE PETERSON Date JAN 04 2002  
GEOLOGICAL / PETROLEUM  
TECHNICIAN

A COPY OF THIS FORM MUST BE ON LOCATION DURING TANK CLEANING, REMOVAL OF SEDIMENT OIL OR MISCELLANEOUS HYDROCARBONS, AND MUST BE PRESENTED WITH TANK BOTTOMS, SEDIMENT OIL OR MISCELLANEOUS HYDROCARBONS AT THE TREATING PLANT TO WHICH IT IS DELIVERED.

DISTRIBUTION BY OCD	
	Santa Fe
	File
	Operator
	Transporter (2)



District I  
1625 N. French Dr., Hobbs, NM 88240  
District II  
1301 W. Grand Avenue, Artesia, NM 88210  
District III  
1000 Rio Brazos Road, Aztec, NM 87410  
District IV  
1220 S. St. Francis Dr., Santa Fe, NM 87505

State of New Mexico  
Energy Minerals and Natural Resources

Oil Conservation Division  
1220 South St. Francis Dr.  
Santa Fe, NM 87505

Form C-117 A  
Revised March 17, 1999

Submit 5 Copies to  
Appropriate District Office

PERMIT NO.

H-24422

**TANK CLEANING, SEDIMENT OIL REMOVAL, TRANSPORTATION OF MISCELLANEOUS HYDROCARBONS AND DISPOSAL PERMIT**

Operator or Owner DYNEGY MIDSTREAM SERVICES Address BOX 1689, LOVINGTON, NM 88260  
Lease or Facility Name SAUNDERS PLANT Location SEC 34 T-14-S, R-33-E  
U.L. - Sec. - Twp. - Rge.

**OPERATION TO BE PERFORMED:**

☐ Tank Cleaning ☐ Sediment Oil Removal ☒ Transportation of Miscellaneous Hydrocarbons

Operator or Owner Representative authorizing work DAVID BYRD

Date Work to be Performed 1-02-02

**TANK CLEANING DATA**

Tank Number \_\_\_\_\_

Volume \_\_\_\_\_

Tank Type \_\_\_\_\_

Volume Below Load Line \_\_\_\_\_

**SEDIMENT OIL OR MISCELLANEOUS HYDROCARBON DATA**

Sediment Oil from: ☐ Pit ☐ Cellar ☐ Other

**MISCELLANEOUS OIL**

Tank Bottoms From: ☐ Pipeline Station ☐ Crude Terminal ☐ Refinery ☐ Other\*

Catchings From: ☐ Gasoline Plant ☐ Gathering Lines ☐ Salt Water Disposal System ☐ Other\*

☐ Pipeline Break Oil or Spill

\*Other (Explain) \_\_\_\_\_

**VOLUME AND DESTINATION:**

Estimated Volume 185 Bbls.

Field test volume of good oil 3% BS&W Bbls.  
(Not required prior to Division approval)

Destination (Name and Location of treating plant or other facility) GANDY PLANT WM-1-025

SEC 11, T-10-S, R-35-E

**DESTRUCTION OF SEDIMENT OIL BY:**

☐ Burning ☐ Pit Disposal ☐ Use on Roads or firewalls ☐ Other

(Explain) \_\_\_\_\_

Location of Destruction \_\_\_\_\_

Justification of Destruction \_\_\_\_\_

**CERTIFICATION: (APPLICATION MAY BE MADE BY EITHER OF THE FOLLOWING)**

I hereby certify that the information above is true and complete to the best of my knowledge and belief.

Owner DYNEGY MIDSTREAM SERVICES

Transporter GANDY CORPORATION

By \_\_\_\_\_

Address BOX 827, TATUM, NM 88267

Title \_\_\_\_\_

Signature Lucy D. Aub

Date \_\_\_\_\_

Title BKKP Date 1-02-02

**OIL CONSERVATION DIVISION**

VERBAL BY MARIE

MARIE PETERSON

Approved By

Marie Peterson

Title

GEOLOGICAL / PETROLEUM  
TECHNICIAN

Date

JAN 04 2002

A COPY OF THIS FORM MUST BE ON LOCATION DURING TANK CLEANING, REMOVAL OF SEDIMENT OIL OR MISCELLANEOUS HYDROCARBONS, AND MUST BE PRESENTED WITH TANK BOTTOMS, SEDIMENT OIL OR MISCELLANEOUS HYDROCARBONS AT THE TREATING PLANT TO WHICH IT IS DELIVERED.

**DISTRIBUTION BY OCD**

	Santa Fe
	File
	Operator
	Transporter (2)

District I  
1625 N. French Dr., Hobbs, NM 88240  
District II  
1301 W. Grand Avenue, Artesia, NM 88210  
District III  
1000 Rio Brazos Road, Aztec, NM 87410  
District IV  
1220 S. St. Francis Dr., Santa Fe, NM 87505

State of New Mexico  
Energy Minerals and Natural Resources

Oil Conservation Division  
1220 South St. Francis Dr.  
Santa Fe, NM 87505

Form C-117 A  
Revised March 17, 1999

Submit 5 Copies to  
Appropriate District Office

PERMIT NO. A-24416

**TANK CLEANING, SEDIMENT OIL REMOVAL, TRANSPORTATION OF MISCELLANEOUS HYDROCARBONS AND DISPOSAL PERMIT**

Operator or Owner DYNEGY MIDSTREAM SERVICES Address BOX 1689, LOVINGTON, NM 88260  
Lease or Facility Name SAUNDERS PLANT Location SEC 34 T-14-S, R-33-E  
U.L. - Sec. - Twp. - Rge.

**OPERATION TO BE PERFORMED:**

☐ Tank Cleaning ☐ Sediment Oil Removal ☒ Transportation of Miscellaneous Hydrocarbons

Operator or Owner Representative authorizing work GORDON ALSTATT

Date Work to be Performed 12-31-01

**TANK CLEANING DATA** Tank Number \_\_\_\_\_ Volume \_\_\_\_\_

Tank Type \_\_\_\_\_ Volume Below Load Line \_\_\_\_\_

**SEDIMENT OIL OR MISCELLANEOUS HYDROCARBON DATA**

Sediment Oil from: ☐ Pit ☐ Cellar ☐ Other

**MISCELLANEOUS OIL**

Tank Bottoms From: ☐ Pipeline Station ☐ Crude Terminal ☐ Refinery ☐ Other

Catchings From: ☐ Gasoline Plant ☐ Gathering Lines ☐ Salt Water Disposal System ☒ Other

☐ Pipeline Break Oil or Spill

\*Other (Explain) HAULED SLOP OIL FROM PLANT

**VOLUME AND DESTINATION:** Estimated Volume 185 Bbls. Field test volume of good oil 10% BS&W Bbls.  
(Not required prior to Division approval)

Destination (Name and Location of treating plant or other facility) GANDY PLANT WM-1-025

SEC 11, T-10-S, R-35-E

**DESTRUCTION OF SEDIMENT OIL BY:** ☐ Burning ☐ Pit Disposal ☐ Use on Roads or firewalls ☐ Other

(Explain) \_\_\_\_\_

Location of Destruction \_\_\_\_\_

Justification of Destruction \_\_\_\_\_

**CERTIFICATION: (APPLICATION MAY BE MADE BY EITHER OF THE FOLLOWING)**

I hereby certify that the information above is true and complete to the best of my knowledge and belief.

Owner DYNEGY MIDSTREAM SERVICES

Transporter GANDY CORPORATION

By \_\_\_\_\_

Address BOX 827, TATUM, NM 88267

Title \_\_\_\_\_

Signature Blue Mark

Date \_\_\_\_\_

Title BKKP Date 12-31-01

**OIL CONSERVATION DIVISION VERBAL BY MARIE**

Approved By Marie Peterson Title \_\_\_\_\_

MARIE PETERSON  
GEOLOGICAL / PETROLEUM  
TECHNICIAN

Date JAN 03 2002

A COPY OF THIS FORM MUST BE ON LOCATION DURING TANK CLEANING, REMOVAL OF SEDIMENT OIL OR MISCELLANEOUS HYDROCARBONS, AND MUST BE PRESENTED WITH TANK BOTTOMS, SEDIMENT OIL OR MISCELLANEOUS HYDROCARBONS AT THE TREATING PLANT TO WHICH IT IS DELIVERED.

DISTRIBUTION BY OCD	
	Santa Fe
	File
	Operator
	Transporter (2)

District I  
1625 N. French Dr., Hobbs, NM 88240  
District II  
1301 W. Grand Avenue, Artesia, NM 88210  
District III  
1000 Rio Brazos Road, Aztec, NM 87410  
District IV  
1220 S. St. Francis Dr., Santa Fe, NM 87505

State of New Mexico  
Energy Minerals and Natural Resources

Oil Conservation Division  
1220 South St. Francis Dr.  
Santa Fe, NM 87505

Form C-117 A  
Revised March 17, 1999

Submit 5 Copies to  
Appropriate District Office

PERMIT NO. H-24415

**TANK CLEANING, SEDIMENT OIL REMOVAL, TRANSPORTATION OF MISCELLANEOUS HYDROCARBONS AND DISPOSAL PERMIT**

Operator or Owner DYNEGY MIDSTREAM SERVICES Address BOX 1689, LOVINGTON, NM 88260  
Lease or Facility Name CATO BOOSTER Location SEC 15, T-8-S, R-30-E  
U.L. - Sec. - Twp. - Rge.

**OPERATION TO BE PERFORMED:**

☐ Tank Cleaning ☐ Sediment Oil Removal ☒ Transportation of Miscellaneous Hydrocarbons

Operator or Owner Representative authorizing work BOB SINGLETON

Date Work to be Performed 12-30-01

**TANK CLEANING DATA** Tank Number \_\_\_\_\_ Volume \_\_\_\_\_

Tank Type \_\_\_\_\_ Volume Below Load Line \_\_\_\_\_

**SEDIMENT OIL OR MISCELLANEOUS HYDROCARBON DATA**

Sediment Oil from: ☐ Pit ☐ Cellar ☐ Other


**MISCELLANEOUS OIL**

Tank Bottoms From: ☐ Pipeline Station ☐ Crude Terminal ☐ Refinery ☐ Other\*

Catchings From: ☐ Gasoline Plant ☐ Gathering Lines ☐ Salt Water Disposal System ☒ Other\*

☐ Pipeline Break Oil or Spill

\*Other (Explain) HAULED SLOP OIL FROM BOOSTER



**VOLUME AND DESTINATION:** Estimated Volume 130 Bbls. Field test volume of good oil 40% BS&W Bbls.  
(Not required prior to Division approval)

Destination (Name and Location of treating plant or other facility) GANDY PLANT WM-01-025

SEC 11, T-10-S, R-35-E

**DESTRUCTION OF SEDIMENT OIL BY:** ☐ Burning ☐ Pit Disposal ☐ Use on Roads or firewalls ☐ Other

(Explain) \_\_\_\_\_

Location of Destruction \_\_\_\_\_

Justification of Destruction \_\_\_\_\_

**CERTIFICATION:** (APPLICATION MAY BE MADE BY EITHER OF THE FOLLOWING)

I hereby certify that the information above is true and complete to the best of my knowledge and belief.

Owner DYNEGY MIDSTREAM SERVICES

Transporter GANDY CORPORATION

By \_\_\_\_\_

Address BOX 827, TATUM, NM 88267

Title \_\_\_\_\_

Signature [Signature]

Date \_\_\_\_\_

Title BKKP Date 12-31-01

**OIL CONSERVATION DIVISION** verbal by marie

Approved By Marie Peterson Title MARIE PETERSON  
GEOLOGICAL / PETROLEUM  
TECHNICIAN

Date JAN 03 2002

A COPY OF THIS FORM MUST BE ON LOCATION DURING TANK CLEANING, REMOVAL OF SEDIMENT OIL OR MISCELLANEOUS HYDROCARBONS, AND MUST BE PRESENTED WITH TANK BOTTOMS, SEDIMENT OIL OR MISCELLANEOUS HYDROCARBONS AT THE TREATING PLANT TO WHICH IT IS DELIVERED.

DISTRIBUTION BY OGD	
	Santa Fe
	File
	Operator
	Transporter (2)

District I  
1625 N. French Dr., Hobbs, NM 88240  
District II  
1301 W. Grand Avenue, Artesia, NM 88210  
District III  
1000 Rio Brazos Road, Aztec, NM 87410  
District IV  
1220 S. St. Francis Dr., Santa Fe, NM 87505

State of New Mexico  
Energy Minerals and Natural Resources

Oil Conservation Division  
1220 South St. Francis Dr.  
Santa Fe, NM 87505

Form C-117 A  
Revised March 17, 1999

Submit 5 Copies to  
Appropriate District Office

PERMIT NO.

H-24414

**TANK CLEANING, SEDIMENT OIL REMOVAL, TRANSPORTATION OF MISCELLANEOUS HYDROCARBONS AND DISPOSAL PERMIT**

Operator or Owner TRANSWESTERN PIPELINE Address 6381 N. MAIN, ROSWELL, NM 88201

Lease or Facility Name STATION P-1 Location SEC 16, T-1-S, R-34-E  
U.L. - Sec. - Twp. - Rge.

**OPERATION TO BE PERFORMED:**

☐ Tank Cleaning ☐ Sediment Oil Removal ☒ Transportation of Miscellaneous Hydrocarbons

Operator or Owner Representative authorizing work BUTCH BENTLEY

Date Work to be Performed 12-31-01

TANK CLEANING DATA Tank Number \_\_\_\_\_ Volume \_\_\_\_\_

Tank Type \_\_\_\_\_ Volume Below Load Line \_\_\_\_\_

**SEDIMENT OIL OR MISCELLANEOUS HYDROCARBON DATA**

Sediment Oil from: ☐ Pit ☐ Cellar ☐ Other

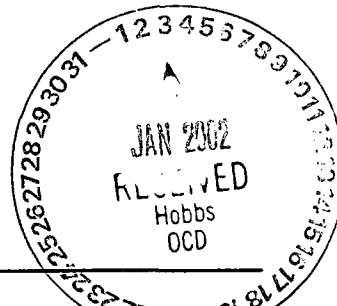
**MISCELLANEOUS OIL**

Tank Bottoms From: ☐ Pipeline Station ☐ Crude Terminal ☐ Refinery ☐ Other\*

Catchings From: ☐ Gasoline Plant ☒ Gathering Lines ☐ Salt Water Disposal System ☐ Other\*

☐ Pipeline Break Oil or Spill

\*Other (Explain) \_\_\_\_\_



**VOLUME AND DESTINATION:** Estimated Volume 370 Bbls. Field test volume of good oil 2% BS&W Bbls.  
(Not required prior to Division approval)

Destination (Name and Location of treating plant or other facility) GANDY PLANT WM-1-025

SEC 11, T-10-S, R-35-E

**DESTRUCTION OF SEDIMENT OIL BY:** ☐ Burning ☐ Pit Disposal ☐ Use on Roads or firewalls ☐ Other

(Explain) \_\_\_\_\_

Location of Destruction \_\_\_\_\_

Justification of Destruction \_\_\_\_\_

**CERTIFICATION: (APPLICATION MAY BE MADE BY EITHER OF THE FOLLOWING)**

I hereby certify that the information above is true and complete to the best of my knowledge and belief.

Owner TRANSWESTERN PIPELINE Transporter GANDY CORPORATION

By \_\_\_\_\_ Address BOX 827, TATUM, NM 88267

Title \_\_\_\_\_ Signature [Signature]

Date \_\_\_\_\_ Title BKKP Date 12-31-01

**OIL CONSERVATION DIVISION** VERBAL BY MARIE

Approved By Marie Peterson Title MARIE PETERSON  
GEOLOGICAL / PETROLEUM Date JAN 03 2002  
TECHNICIAN

A COPY OF THIS FORM MUST BE ON LOCATION DURING TANK CLEANING, REMOVAL OF SEDIMENT OIL OR MISCELLANEOUS HYDROCARBONS, AND MUST BE PRESENTED WITH TANK BOTTOMS, SEDIMENT OIL OR MISCELLANEOUS HYDROCARBONS AT THE TREATING PLANT TO WHICH IT IS DELIVERED.

DISTRIBUTION BY OCD	
	Santa Fe
	File
	Operator
	Transporter (2)

District I  
1625 N. French Dr., Hobbs, NM 88240  
District II  
1301 W. Grand Avenue, Artesia, NM 88210  
District III  
1000 Rio Brazos Road, Aztec, NM 87410  
District IV  
1220 S. St. Francis Dr., Santa Fe, NM 87505

State of New Mexico  
Energy Minerals and Natural Resources

Oil Conservation Division  
1220 South St. Francis Dr.  
Santa Fe, NM 87505

Form C-117 A  
Revised March 17, 1999

Submit 5 Copies to  
Appropriate District Office

PERMIT NO. H-24413

**TANK CLEANING, SEDIMENT OIL REMOVAL, TRANSPORTATION OF MISCELLANEOUS HYDROCARBONS AND DISPOSAL PERMIT**

Operator or Owner TRANSWESTERN PIPELINE Address 6381 N. MAIN, ROSWELL, NM 88201  
Lease or Facility Name CURRY COUNTY-GATHERING Location SEC 8, T-1-N, R-36-E  
U.L. - Sec. - Twp. - Rge.

**OPERATION TO BE PERFORMED:**

☐ Tank Cleaning ☐ Sediment Oil Removal ☒ Transportation of Miscellaneous Hydrocarbons

Operator or Owner Representative authorizing work JAMES FOGG

Date Work to be Performed 12-30-01

**TANK CLEANING DATA** Tank Number \_\_\_\_\_ Volume \_\_\_\_\_

Tank Type \_\_\_\_\_ Volume Below Load Line \_\_\_\_\_

**SEDIMENT OIL OR MISCELLANEOUS HYDROCARBON DATA**

Sediment Oil from: ☐ Pit ☐ Cellar ☐ Other

**MISCELLANEOUS OIL**

Tank Bottoms From: ☐ Pipeline Station ☐ Crude Terminal ☐ Refinery ☐ Other

Catchings From: ☐ Gasoline Plant ☒ Gathering Lines ☐ Salt Water Disposal System ☐ Other

☐ Pipeline Break Oil or Spill

\*Other (Explain) \_\_\_\_\_

**VOLUME AND DESTINATION:** Estimated Volume 18 Bbls. Field test volume of good oil 1% BS&W Bbls.  
(Not required prior to Division approval)

Destination (Name and Location of treating plant or other facility) GANDY PLANT WM-1-025

SEC 11, T-10-S, R-35-E

**DESTRUCTION OF SEDIMENT OIL BY:** ☐ Burning ☐ Pit Disposal ☐ Use on Roads or firewalls ☐ Other

(Explain) \_\_\_\_\_

Location of Destruction \_\_\_\_\_

Justification of Destruction \_\_\_\_\_

**CERTIFICATION: (APPLICATION MAY BE MADE BY EITHER OF THE FOLLOWING)**

I hereby certify that the information above is true and complete to the best of my knowledge and belief.

Owner TRANSWESTERN PIPELINE Transporter GANDY CORPORATION

By \_\_\_\_\_ Address BOX 827, TATUM, NM 88267

Title \_\_\_\_\_ Signature Lucy M. Mark

Date \_\_\_\_\_ Title BKKP Date 12-31-01

**OIL CONSERVATION DIVISION** VERBAL BY MARIE

Approved By Marie Peterson Title MARIE PETERSON  
GEOLOGICAL / PETROLEUM  
TECHNICIAN Date JAN 03 2002

A COPY OF THIS FORM MUST BE ON LOCATION DURING TANK CLEANING, REMOVAL OF SEDIMENT OIL OR MISCELLANEOUS HYDROCARBONS, AND MUST BE PRESENTED WITH TANK BOTTOMS, SEDIMENT OIL OR MISCELLANEOUS HYDROCARBONS AT THE TREATING PLANT TO WHICH IT IS DELIVERED.

DISTRIBUTION BY OCD	
	Santa Fe
	File
	Operator
	Transporter (2)

District I  
1625 N. French Dr., Hobbs, NM 88240  
District II  
1301 W. Grand Avenue, Artesia, NM 88210  
District III  
1000 Rio Brazos Road, Aztec, NM 87410  
District IV  
1220 S. St. Francis Dr., Santa Fe, NM 87505

State of New Mexico  
Energy Minerals and Natural Resources

Oil Conservation Division  
1220 South St. Francis Dr.  
Santa Fe, NM 87505

Form C-117 A  
Revised March 17, 1999

Submit 5 Copies to  
Appropriate District Office

PERMIT NO. H-24412

**TANK CLEANING, SEDIMENT OIL REMOVAL, TRANSPORTATION OF MISCELLANEOUS HYDROCARBONS AND DISPOSAL PERMIT**

Operator or Owner DYNEGY MIDSTREAM SERVICES Address BOX 1689, LOVINGTON, NM 88260  
Lease or Facility Name SAUNDERS PLANT Location SEC 34 T-14-S, R-33-E  
U.L. - Sec. - Twp. - Rge.

**OPERATION TO BE PERFORMED:**

☐ Tank Cleaning ☐ Sediment Oil Removal ☒ Transportation of Miscellaneous Hydrocarbons

Operator or Owner Representative authorizing work GORDON ALSTATT

Date Work to be Performed 12-30-01

**TANK CLEANING DATA**

Tank Number \_\_\_\_\_

Volume \_\_\_\_\_

Tank Type \_\_\_\_\_

Volume Below Load Line \_\_\_\_\_

**SEDIMENT OIL OR MISCELLANEOUS HYDROCARBON DATA**

Sediment Oil from: ☐ Pit ☐ Cellar ☐ Other

**MISCELLANEOUS OIL**

Tank Bottoms From: ☐ Pipeline Station ☐ Crude Terminal ☐ Refinery ☐ Other

Catchings From: ☐ Gasoline Plant ☐ Gathering Lines ☐ Salt Water Disposal System ☒ Other

☐ Pipeline Break Oil or Spill

\*Other (Explain) \_\_\_\_\_

HAULED SLOP OIL FROM PLANT

**VOLUME AND DESTINATION:**

Estimated Volume 180 Bbls.

Field test volume of good oil 10% BS&W Bbls.  
(Not required prior to Division approval)

Destination (Name and Location of treating plant or other facility) GANDY PLANT WM-1-025

SEC 11, T-10-S, R-35-E

**DESTRUCTION OF SEDIMENT OIL BY:**

☐ Burning ☐ Pit Disposal ☐ Use on Roads or firewalls ☐ Other

(Explain) \_\_\_\_\_

Location of Destruction \_\_\_\_\_

Justification of Destruction \_\_\_\_\_

**CERTIFICATION: (APPLICATION MAY BE MADE BY EITHER OF THE FOLLOWING)**

I hereby certify that the information above is true and complete to the best of my knowledge and belief.

Owner DYNEGY MIDSTREAM SERVICES

Transporter GANDY CORPORATION

By \_\_\_\_\_

Address BOX 827, TATUM, NM 88267

Title \_\_\_\_\_

Signature Marie Mark

Date \_\_\_\_\_

Title BKKP Date 12-31-01

**OIL CONSERVATION DIVISION**

VERBAL BY MARIE

MARIE PETERSON

Approved By Marie Peterson

Title

GEOLOGICAL / PETROLEUM  
TECHNICIAN

Date

JAN 03 2002

A COPY OF THIS FORM MUST BE ON LOCATION DURING TANK CLEANING, REMOVAL OF SEDIMENT OIL OR MISCELLANEOUS HYDROCARBONS, AND MUST BE PRESENTED WITH TANK BOTTOMS, SEDIMENT OIL OR MISCELLANEOUS HYDROCARBONS AT THE TREATING PLANT TO WHICH IT IS DELIVERED.

DISTRIBUTION BY OCD	
	Santa Fe
	File
	Operator
	Transporter (2)

District I  
1625 N. French Dr., Hobbs, NM 88240  
District II  
1301 W. Grand Avenue, Artesia, NM 88210  
District III  
1000 Rio Brazos Road, Aztec, NM 87410  
District IV  
1220 S. St. Francis Dr., Santa Fe, NM 87505

State of New Mexico  
Energy Minerals and Natural Resources

Oil Conservation Division  
1220 South St. Francis Dr.  
Santa Fe, NM 87505

Form C-117 A  
Revised March 17, 1999

Submit 5 Copies to  
Appropriate District Office

PERMIT NO. A-24407

**TANK CLEANING, SEDIMENT OIL REMOVAL, TRANSPORTATION OF MISCELLANEOUS HYDROCARBONS AND DISPOSAL PERMIT**

Operator or Owner DYNEGY MIDSTREAM SERVICES Address BOX 1689, LOVINGTON, NM 88260  
Lease or Facility Name SAUNDERS PLANT Location SEC 34 T-14-S, R-33-E  
U.L. - Sec. - Twp. - Rge.

**OPERATION TO BE PERFORMED:**

☐ Tank Cleaning ☐ Sediment Oil Removal ☒ Transportation of Miscellaneous Hydrocarbons

Operator or Owner Representative authorizing work GORDON ALSTATT

Date Work to be Performed 12-29-00 12-29-01

**TANK CLEANING DATA** Tank Number \_\_\_\_\_ Volume \_\_\_\_\_

Tank Type \_\_\_\_\_ Volume Below Load Line \_\_\_\_\_

**SEDIMENT OIL OR MISCELLANEOUS HYDROCARBON DATA**

Sediment Oil from: ☐ Pit ☐ Cellar ☐ Other

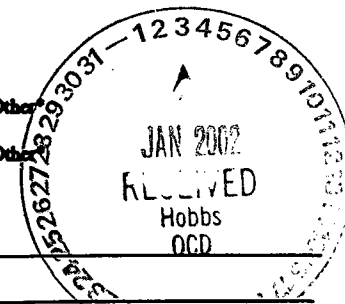
**MISCELLANEOUS OIL**

Tank Bottoms From: ☐ Pipeline Station ☐ Crude Terminal ☐ Refinery ☐ Other

Catchings From: ☐ Gasoline Plant ☒ Gathering Lines ☐ Salt Water Disposal System ☐ Other

☐ Pipeline Break Oil or Spill

\*Other (Explain) HAULED SLOP OIL FROM PLANT



**VOLUME AND DESTINATION:** Estimated Volume 185 Bbls. Field test volume of good oil 20% BS&W Bbls.  
(Not required prior to Division approval)

Destination (Name and Location of treating plant or other facility) GANDY PLANT WM-1-025

SEC 11, T-10-S, R-35-E

**DESTRUCTION OF SEDIMENT OIL BY:** ☐ Burning ☐ Pit Disposal ☐ Use on Roads or firewalls ☐ Other

(Explain) \_\_\_\_\_

Location of Destruction \_\_\_\_\_

Justification of Destruction \_\_\_\_\_

**CERTIFICATION: (APPLICATION MAY BE MADE BY EITHER OF THE FOLLOWING)**

I hereby certify that the information above is true and complete to the best of my knowledge and belief.

Owner DYNEGY MIDSTREAM SERVICES Transporter GANDY CORPORATION  
By \_\_\_\_\_ Address BOX 827, TATUM, NM 88267  
Title \_\_\_\_\_ Signature Marie Peterson  
Date \_\_\_\_\_ Title BKKP Date 12-31-01

**OIL CONSERVATION DIVISION** VERBAL BY MARIE

Approved By Marie Peterson Title MARIE PETERSON  
GEOLOGICAL / PETROLEUM  
TECHNICIAN

Date JAN 03 2002

A COPY OF THIS FORM MUST BE ON LOCATION DURING TANK CLEANING, REMOVAL OF SEDIMENT OIL OR MISCELLANEOUS HYDROCARBONS, AND MUST BE PRESENTED WITH TANK BOTTOMS, SEDIMENT OIL OR MISCELLANEOUS HYDROCARBONS AT THE TREATING PLANT TO WHICH IT IS DELIVERED.

DISTRIBUTION BY OGD	
	Santa Fe
	File
	Operator
	Transporter (2)

District I  
1625 N. French Dr., Hobbs, NM 88240  
District II  
1301 W. Grand Avenue, Artesia, NM 88210  
District III  
1000 Rio Brazos Road, Aztec, NM 87410  
District IV  
1220 S. St. Francis Dr., Santa Fe, NM 87505

State of New Mexico  
Energy Minerals and Natural Resources

Oil Conservation Division  
1220 South St. Francis Dr.  
Santa Fe, NM 87505

Form C-117 A  
Revised March 17, 1999

Submit 5 Copies to  
Appropriate District Office

PERMIT NO. H-24406

**TANK CLEANING, SEDIMENT OIL REMOVAL, TRANSPORTATION OF MISCELLANEOUS HYDROCARBONS AND DISPOSAL PERMIT**

Operator or Owner DYNEGY MIDSTREAM SERVICES Address BOX 1689, LOVINGTON, NM 88260  
Lease or Facility Name TOWNSEND BOOSTER Location SEC 9, T-16-S, R-34-E  
U.L. - Sec. - Twp. - Rge.

**OPERATION TO BE PERFORMED:**

☐ Tank Cleaning ☐ Sediment Oil Removal ☒ Transportation of Miscellaneous Hydrocarbons

Operator or Owner Representative authorizing work GORDON ALSTATT

Date Work to be Performed 12-28-01

**TANK CLEANING DATA** Tank Number \_\_\_\_\_ Volume \_\_\_\_\_

Tank Type \_\_\_\_\_ Volume Below Load Line \_\_\_\_\_

**SEDIMENT OIL OR MISCELLANEOUS HYDROCARBON DATA**

Sediment Oil from: ☐ Pit ☐ Cellar ☐ Other

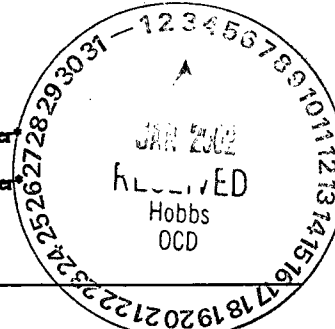
**MISCELLANEOUS OIL**

Tank Bottoms From: ☐ Pipeline Station ☐ Crude Terminal ☐ Refinery ☐ Other

Catchings From: ☐ Gasoline Plant ☐ Gathering Lines ☐ Salt Water Disposal System ☒ Other

☐ Pipeline Break Oil or Spill

\*Other (Explain) HAULED SLOP OIL FROM BOOSTER



**VOLUME AND DESTINATION:** Estimated Volume 130 Bbls. Field test volume of good oil 3% BS&W Bbls.  
(Not required prior to Division approval)

Destination (Name and Location of treating plant or other facility) GANDY PLANT WM-1-025

SEC 11, T-10-S, R-35-E

**DESTRUCTION OF SEDIMENT OIL BY:** ☐ Burning ☐ Pit Disposal ☐ Use on Roads or firewalls ☐ Other

(Explain) \_\_\_\_\_

Location of Destruction \_\_\_\_\_

Justification of Destruction \_\_\_\_\_

**CERTIFICATION:** (APPLICATION MAY BE MADE BY EITHER OF THE FOLLOWING)

I hereby certify that the information above is true and complete to the best of my knowledge and belief.

Owner DYNEGY MIDSTREAM SERVICES

Transporter GANDY CORPORATION

By \_\_\_\_\_

Address BOX 827, TATUM, NM 88267

Title \_\_\_\_\_

Signature Marie Peterson

Date \_\_\_\_\_

Title BKKP Date 12-31-01

**OIL CONSERVATION DIVISION**

VERBAL BY MARIE

Approved By Marie Peterson Title MARIE PETERSON  
GEOLOGICAL / PETROLEUM  
TECHNICIAN

Date JAN 03 2002

A COPY OF THIS FORM MUST BE ON LOCATION DURING TANK CLEANING, REMOVAL OF SEDIMENT OIL OR MISCELLANEOUS HYDROCARBONS, AND MUST BE PRESENTED WITH TANK BOTTOMS, SEDIMENT OIL OR MISCELLANEOUS HYDROCARBONS AT THE TREATING PLANT TO WHICH IT IS DELIVERED.

DISTRIBUTION BY OCD	
	Santa Fe
	File
	Operator
	Transporter (2)