

**NM1 - 25**

**C-117**

**YEAR(S):**

**2001**

District I  
1625 N. French Dr., Hobbs, NM 88240  
District II  
1301 W. Grand Avenue, Artesia, NM 88210  
District III  
1000 Rio Brazos Road, Aztec, NM 87410  
District IV  
1220 S. St. Francis Dr., Santa Fe, NM 87505

State of New Mexico  
Energy Minerals and Natural Resources

Oil Conservation Division  
1220 South St. Francis Dr.  
Santa Fe, NM 87505

Form C-117 A  
Revised March 17, 1999

Submit 5 Copies to  
Appropriate District Office

PERMIT NO. H-24396

**TANK CLEANING, SEDIMENT OIL REMOVAL, TRANSPORTATION OF MISCELLANEOUS HYDROCARBONS AND DISPOSAL PERMIT**

Operator or Owner DYNEGY MIDSTREAM SERVICES Address BOX 1689, LOVINGTON, NM 88260  
Lease or Facility Name VADA PLANT Location SEC 26, T-10-S, R-33-E  
U.L. - Sec. - Twp. - Rge.

**OPERATION TO BE PERFORMED:**

☐ Tank Cleaning ☐ Sediment Oil Removal ☒ Transportation of Miscellaneous Hydrocarbons

Operator or Owner Representative authorizing work MIKE MERONEY  
Date Work to be Performed 08-01-01

**TANK CLEANING DATA** Tank Number \_\_\_\_\_ Volume \_\_\_\_\_

Tank Type \_\_\_\_\_ Volume Below Load Line \_\_\_\_\_  
**SEDIMENT OIL OR MISCELLANEOUS HYDROCARBON DATA**

Sediment Oil from: ☐ Pit ☐ Cellar ☐ Other

**MISCELLANEOUS OIL**

Tank Bottoms From: ☐ Pipeline Station ☐ Crude Terminal ☐ Refinery ☐ Other\*

Catchings From: ☐ Gasoline Plant ☐ Gathering Lines ☐ Salt Water Disposal System ☒ Other\*

☐ Pipeline Break Oil or Spill

\*Other (Explain) HAULED SLOP OIL FROM PLANT

**VOLUME AND DESTINATION:** Estimated Volume 363 Bbls. Field test volume of good oil 6% BS&W Bbls.  
(Not required prior to Division approval)

Destination (Name and Location of treating plant or other facility) GANDY PLANT WM-1-025  
SEC 11, T-10-S, R-35-E

**DESTRUCTION OF SEDIMENT OIL BY:** ☐ Burning ☐ Pit Disposal ☐ Use on Roads or firewalls ☐ Other

(Explain) \_\_\_\_\_

Location of Destruction \_\_\_\_\_

Justification of Destruction \_\_\_\_\_

**CERTIFICATION:** (APPLICATION MAY BE MADE BY EITHER OF THE FOLLOWING)

I hereby certify that the information above is true and complete to the best of my knowledge and belief.

Owner DYNEGY MIDSTREAM SERVICES Transporter GANDY CORPORATION

By \_\_\_\_\_ Address BOX 827, TATUM, NM 88267

Title \_\_\_\_\_ Signature [Signature]

Date \_\_\_\_\_ Title BKKP Date 12-06-01

**OIL CONSERVATION DIVISION**

Approved By [Signature] Title \_\_\_\_\_ Date DEC 20 2001

**ENGINEERING MANAGER**

A COPY OF THIS FORM MUST BE ON LOCATION DURING TANK CLEANING, REMOVAL OF SEDIMENT OIL OR MISCELLANEOUS HYDROCARBONS, AND MUST BE PRESENTED WITH TANK BOTTOMS, SEDIMENT OIL OR MISCELLANEOUS HYDROCARBONS AT THE TREATING PLANT TO WHICH IT IS DELIVERED.

DISTRIBUTION BY OCD	
	Santa Fe
	File
	Operator
	Transporter (2)

District I  
1625 N. French Dr., Hobbs, NM 88240  
District II  
1301 W. Grand Avenue, Artesia, NM 88210  
District III  
1000 Rio Brazos Road, Aztec, NM 87410  
District IV  
1220 S. St. Francis Dr., Santa Fe, NM 87505

State of New Mexico  
Energy Minerals and Natural Resources

Oil Conservation Division  
1220 South St. Francis Dr.  
Santa Fe, NM 87505

Form C-117 A  
Revised March 17, 1999

Submit 5 Copies to  
Appropriate District Office

PERMIT NO. H-24391

**TANK CLEANING, SEDIMENT OIL REMOVAL, TRANSPORTATION OF MISCELLANEOUS HYDROCARBONS AND DISPOSAL PERMIT**

Operator or Owner DYNEGY MIDSTREAM SERVICES Address BOX 1689, LOVINGTON, NM 88260

Lease or Facility Name VADA PLANT Location SEC 26, T-10-S, R-33-E  
U.L. - Sec. - Twp. - Rge.

**OPERATION TO BE PERFORMED:**

☐ Tank Cleaning ☐ Sediment Oil Removal ☒ Transportation of Miscellaneous Hydrocarbons

Operator or Owner Representative authorizing work EDDIE LITTLE

Date Work to be Performed 12-24-01

**TANK CLEANING DATA** Tank Number \_\_\_\_\_ Volume \_\_\_\_\_

Tank Type \_\_\_\_\_ Volume Below Load Line \_\_\_\_\_

**SEDIMENT OIL OR MISCELLANEOUS HYDROCARBON DATA**

Sediment Oil from: ☐ Pit ☐ Cellar ☐ Other

**MISCELLANEOUS OIL**

Tank Bottoms From: ☐ Pipeline Station ☐ Crude Terminal ☐ Refinery ☐ Other\*

Catchings From: ☐ Gasoline Plant ☐ Gathering Lines ☐ Salt Water Disposal System ☒ Other\*

☐ Pipeline Break Oil or Spill

\*Other (Explain) HAULED SLOP OIL FROM PLANT

**VOLUME AND DESTINATION:** Estimated Volume 185 Bbls. Field test volume of good oil 4% BS&W Bbls.  
(Not required prior to Division approval)

Destination (Name and Location of treating plant or other facility) GANDY PLANT WM-1-025  
SEC 11, T-10-S, R-35-E

**DESTRUCTION OF SEDIMENT OIL BY:** ☐ Burning ☐ Pit Disposal ☐ Use on Roads or firewalls ☐ Other

(Explain) \_\_\_\_\_

Location of Destruction \_\_\_\_\_

Justification of Destruction \_\_\_\_\_

**CERTIFICATION: (APPLICATION MAY BE MADE BY EITHER OF THE FOLLOWING)**

hereby certify that the information above is true and complete to the best of my knowledge and belief.

Owner DYNEGY MIDSTREAM SERVICES

Transporter GANDY CORPORATION

By \_\_\_\_\_

Address BOX 827, TATUM, NM 88267

Title \_\_\_\_\_

Signature Luc M. [unclear]

Date \_\_\_\_\_

Title BKKP Date 12-26-01

**OIL CONSERVATION DIVISION** VERBAL BY MARIE

Approved By Marie Peterson Title MARIE PETERSON  
GEOLOGICAL / PETROLEUM  
TECHNICIAN

Date DEC 28 2001

A COPY OF THIS FORM MUST BE ON LOCATION DURING TANK CLEANING, REMOVAL OF SEDIMENT OIL OR MISCELLANEOUS HYDROCARBONS, AND MUST BE PRESENTED WITH TANK BOTTOMS, SEDIMENT OIL OR MISCELLANEOUS HYDROCARBONS AT THE TREATING PLANT TO WHICH IT IS DELIVERED.

DISTRIBUTION BY OCD	
	Santa Fe
	File
	Operator
	Transporter (2)

District I  
1625 N. French Dr., Hobbs, NM 88240  
District II  
1301 W. Grand Avenue, Artesia, NM 88210  
District III  
1000 Rio Brazos Road, Aztec, NM 87410  
District IV  
1220 S. St. Francis Dr., Santa Fe, NM 87505

State of New Mexico  
Energy Minerals and Natural Resources

Oil Conservation Division  
1220 South St. Francis Dr.  
Santa Fe, NM 87505

Form C-117 A  
Revised March 17, 1999

Submit 5 Copies to  
Appropriate District Office

PERMIT NO. H-24390

**TANK CLEANING, SEDIMENT OIL REMOVAL, TRANSPORTATION OF MISCELLANEOUS HYDROCARBONS AND DISPOSAL PERMIT**

Operator or Owner TRANSWESTERN PIPELINE Address 6381 N. MAIN, ROSWELL, NM 88201  
Lease or Facility Name CURRY COUNTY-GATHERING Location SEC 8, T-1-N, R-36-E  
U.L. - Sec. - Twp. - Rge.

**OPERATION TO BE PERFORMED:**

☐ Tank Cleaning ☐ Sediment Oil Removal ☒ Transportation of Miscellaneous Hydrocarbons

Operator or Owner Representative authorizing work JAMES FOGG

Date Work to be Performed 12-23-01

**TANK CLEANING DATA**

Tank Number \_\_\_\_\_

Volume \_\_\_\_\_

Tank Type \_\_\_\_\_

Volume Below Load Line \_\_\_\_\_

**SEDIMENT OIL OR MISCELLANEOUS HYDROCARBON DATA**

Sediment Oil from: ☐ Pit ☐ Cellar ☐ Other

**MISCELLANEOUS OIL**

Tank Bottoms From: ☐ Pipeline Station ☐ Crude Terminal ☐ Refinery ☐ Other

Catchings From: ☐ Gasoline Plant ☒ Gathering Lines ☐ Salt Water Disposal System ☐ Other

☐ Pipeline Break Oil or Spill

\*Other (Explain) \_\_\_\_\_

**VOLUME AND DESTINATION:**

Estimated Volume 17 Bbls.

Field test volume of good oil 1% BS&W Bbls.  
(Not required prior to Division approval)

Destination (Name and Location of treating plant or other facility) GANDY PLANT WM-1-025

SEC 11, T-10-S, R-35-E

**DESTRUCTION OF SEDIMENT OIL BY:**

☐ Burning ☐ Pit Disposal ☐ Use on Roads or firewalls ☐ Other

(Explain) \_\_\_\_\_

Location of Destruction \_\_\_\_\_

Justification of Destruction \_\_\_\_\_

**CERTIFICATION: (APPLICATION MAY BE MADE BY EITHER OF THE FOLLOWING)**

I hereby certify that the information above is true and complete to the best of my knowledge and belief.

Owner \_\_\_\_\_

Transporter GANDY CORPORATION

By \_\_\_\_\_

Address BOX 827, TATUM, NM 88267

Title \_\_\_\_\_

Signature [Signature]

Date \_\_\_\_\_

Title BKKP

Date 12-26-01

**OIL CONSERVATION DIVISION**

VERBAL BY MARIE

MARIE PETERSON

Approved By [Signature]

Title

GEOLOGICAL / PETROLEUM  
TECHNICIAN

Date

DEC 28 2001

A COPY OF THIS FORM MUST BE ON LOCATION DURING TANK CLEANING, REMOVAL OF SEDIMENT OIL OR MISCELLANEOUS HYDROCARBONS, AND MUST BE PRESENTED WITH TANK BOTTOMS, SEDIMENT OIL OR MISCELLANEOUS HYDROCARBONS AT THE TREATING PLANT TO WHICH IT IS DELIVERED.

**DISTRIBUTION BY OCD**

	Santa Fe
	File
	Operator
	Transporter (2)



District I  
1625 N. French Dr., Hobbs, NM 88240  
District II  
1301 W. Grand Avenue, Artesia, NM 88210  
District III  
1000 Rio Brazos Road, Aztec, NM 87410  
District IV  
1220 S. St. Francis Dr., Santa Fe, NM 87505

State of New Mexico  
Energy Minerals and Natural Resources

Oil Conservation Division  
1220 South St. Francis Dr.  
Santa Fe, NM 87505

Form C-117 A  
Revised March 17, 1999

Submit 5 Copies to  
Appropriate District Office

PERMIT NO.

H-24389

**TANK CLEANING, SEDIMENT OIL REMOVAL, TRANSPORTATION OF MISCELLANEOUS HYDROCARBONS AND DISPOSAL PERMIT**

Operator or Owner TRANSWESTERN PIPELINE Address 2605 W. MAIN, ARTESIA, NM  
Lease or Facility Name PECOS DIAMOND Location SEC 2, T-18-S, R-27-E  
U.L. - Sec. - Twp. - Rge. 88202

**OPERATION TO BE PERFORMED:**

☐ Tank Cleaning ☐ Sediment Oil Removal ☒ Transportation of Miscellaneous Hydrocarbons

Operator or Owner Representative authorizing work KARL McDONALD

Date Work to be Performed 11-14-01

**TANK CLEANING DATA**

Tank Number \_\_\_\_\_

Volume \_\_\_\_\_

Tank Type \_\_\_\_\_

Volume Below Load Line \_\_\_\_\_

**SEDIMENT OIL OR MISCELLANEOUS HYDROCARBON DATA**

Sediment Oil from: ☐ Pit ☐ Cellar ☐ Other

**MISCELLANEOUS OIL**

Tank Bottoms From: ☐ Pipeline Station ☐ Crude Terminal ☐ Refinery ☐ Other\*

Catchings From: ☐ Gasoline Plant ☒ Gathering Lines ☐ Salt Water Disposal System ☐ Other\*

☐ Pipeline Break Oil or Spill

\*Other (Explain) HAULED SLOP OIL FROM BOOSTER SITE

**VOLUME AND DESTINATION:**

Estimated Volume 122 Bbls.

Field test volume of good oil 25% BS&W Bbls.  
(Not required prior to Division approval)

Destination (Name and Location of treating plant or other facility) GANDY PLANT WM-1-025

SEC 11, T-10-S, R-35-E

**DESTRUCTION OF SEDIMENT OIL BY:**

☐ Burning ☐ Pit Disposal ☐ Use on Roads or firewalls ☐ Other

(Explain) \_\_\_\_\_

Location of Destruction \_\_\_\_\_

Justification of Destruction \_\_\_\_\_

**CERTIFICATION: (APPLICATION MAY BE MADE BY EITHER OF THE FOLLOWING)**

I hereby certify that the information above is true and complete to the best of my knowledge and belief.

Owner TRANSWESTERN PIPELINE

Transporter GANDY CORPORATION

By \_\_\_\_\_

Address BOX 827, TATUM, NM 88267

Title \_\_\_\_\_

Signature [Signature]

Date \_\_\_\_\_

Title BKKP

Date 12-18-01

**OIL CONSERVATION DIVISION**

Approved By [Signature]

Title \_\_\_\_\_

Date

**DEC 20 2001**

**ENGINEERING MANAGER**

A COPY OF THIS FORM MUST BE ON LOCATION DURING TANK CLEANING, REMOVAL OF SEDIMENT OIL OR MISCELLANEOUS HYDROCARBONS, AND MUST BE PRESENTED WITH TANK BOTTOMS, SEDIMENT OIL OR MISCELLANEOUS HYDROCARBONS AT THE TREATING PLANT TO WHICH IT IS DELIVERED.

DISTRIBUTION BY OCD	
	Santa Fe
	File
	Operator
	Transporter (2)

Artesia

District I  
1625 N. French Dr., Hobbs, NM 88240  
District II  
1301 W. Grand Avenue, Artesia, NM 88210  
District III  
1000 Rio Brazos Road, Aztec, NM 87410  
District IV  
1220 S. St. Francis Dr., Santa Fe, NM 87505

State of New Mexico  
Energy Minerals and Natural Resources

Oil Conservation Division  
1220 South St. Francis Dr.  
Santa Fe, NM 87505

Form C-117 A  
Revised March 17, 1999

Submit 5 Copies to  
Appropriate District Office

PERMIT NO. H-24388

**TANK CLEANING, SEDIMENT OIL REMOVAL, TRANSPORTATION OF MISCELLANEOUS HYDROCARBONS AND DISPOSAL PERMIT**

Operator or Owner TRANSWESTERN PIPELINE Address 2605 W. Main, Artesia, NM 88202  
Lease or Facility Name Atoka 3 Location Sec 14, T-18-S, R-26-E  
U.L. - Sec. - Twp. - Rge.

**OPERATION TO BE PERFORMED:**

☐ Tank Cleaning ☐ Sediment Oil Removal ☒ Transportation of Miscellaneous Hydrocarbons

Operator or Owner Representative authorizing work Karl McDonald

Date Work to be Performed 11-15-01

**TANK CLEANING DATA** Tank Number \_\_\_\_\_ Volume \_\_\_\_\_

Tank Type \_\_\_\_\_ Volume Below Load Line \_\_\_\_\_

**SEDIMENT OIL OR MISCELLANEOUS HYDROCARBON DATA**

Sediment Oil from: ☐ Pit ☐ Cellar ☐ Other

**MISCELLANEOUS OIL**

Tank Bottoms From: ☐ Pipeline Station ☐ Crude Terminal ☐ Refinery ☒ Other\*

Catchings From: ☐ Gasoline Plant ☐ Gathering Lines ☐ Salt Water Disposal System ☐ Other\*

☐ Pipeline Break Oil or Spill

\*Other (Explain) Hauled sop oil from Booster site

**VOLUME AND DESTINATION:** Estimated Volume 69 Bbls. Field test volume of good oil 20% BSW Bbls.  
(Not required prior to Division approval)

Destination (Name and Location of treating plant or other facility) GANDY PLANT WM-1-025

SEC 11, T-10-S, R-35-E

**DESTRUCTION OF SEDIMENT OIL BY:** ☐ Burning ☐ Pit Disposal ☐ Use on Roads or firewalls ☐ Other

(Explain) \_\_\_\_\_

Location of Destruction \_\_\_\_\_

Justification of Destruction \_\_\_\_\_

**CERTIFICATION: (APPLICATION MAY BE MADE BY EITHER OF THE FOLLOWING)**

I hereby certify that the information above is true and complete to the best of my knowledge and belief.

Owner TRANSWESTERN PIPELINE Transporter GANDY CORPORATION  
By \_\_\_\_\_ Address BOX 827, TATUM, NM 88267  
Title \_\_\_\_\_ Signature [Signature]  
Date \_\_\_\_\_ Title BKKP Date 12-18-01

**OIL CONSERVATION DIVISION**

Approved By [Signature] Title \_\_\_\_\_ Date DEC 20 2001

**ENGINEERING MANAGER**

A COPY OF THIS FORM MUST BE ON LOCATION DURING TANK CLEANING, REMOVAL OF SEDIMENT OIL OR MISCELLANEOUS HYDROCARBONS, AND MUST BE PRESENTED WITH TANK BOTTOMS, SEDIMENT OIL OR MISCELLANEOUS HYDROCARBONS AT THE TREATING PLANT TO WHICH IT IS DELIVERED.

DISTRIBUTION BY OCD	
	Santa Fe
	File
	Operator
	Transporter (2)

Artesia

District I  
1625 N. French Dr., Hobbs, NM 88240  
District II  
1301 W. Grand Avenue, Artesia, NM 88210  
District III  
1000 Rio Brazos Road, Aztec, NM 87410  
District IV  
1220 S. St. Francis Dr., Santa Fe, NM 87505

State of New Mexico  
Energy Minerals and Natural Resources

Oil Conservation Division  
1220 South St. Francis Dr.  
Santa Fe, NM 87505

Form C-117 A  
Revised March 17, 1999

Submit 5 Copies to  
Appropriate District Office

PERMIT NO. H-24387

**TANK CLEANING, SEDIMENT OIL REMOVAL, TRANSPORTATION OF MISCELLANEOUS HYDROCARBONS AND DISPOSAL PERMIT**

Operator or Owner DYNEGY MIDSTREAM SERVICES Address BOX 1689, LOVINGTON, NM 88260  
Lease or Facility Name TOWNSEND BOOSTER Location SEC 9, T-16-S, R-34-E  
U.L. - Sec. - Twp. - Rge.

**OPERATION TO BE PERFORMED:**

☐ Tank Cleaning ☐ Sediment Oil Removal ☒ Transportation of Miscellaneous Hydrocarbons

Operator or Owner Representative authorizing work JAMES KING

Date Work to be Performed 10-31-01

TANK CLEANING DATA Tank Number \_\_\_\_\_ Volume \_\_\_\_\_

Tank Type \_\_\_\_\_ Volume Below Load Line \_\_\_\_\_

**SEDIMENT OIL OR MISCELLANEOUS HYDROCARBON DATA**

Sediment Oil from: ☐ Pit ☐ Cellar ☐ Other

**MISCELLANEOUS OIL**

Tank Bottoms From: ☐ Pipeline Station ☐ Crude Terminal ☐ Refinery ☐ Other\*

Catchings From: ☐ Gasoline Plant ☐ Gathering Lines ☐ Salt Water Disposal System ☒ Other\*

☐ Pipeline Break Oil or Spill

\*Other (Explain) HAULED SLOP OIL FROM BOOSTER

**VOLUME AND DESTINATION:** Estimated Volume 125 Bbls. Field test volume of good oil 20% BS&W Bbls.  
(Not required prior to Division approval)

Destination (Name and Location of treating plant or other facility) \_\_\_\_\_

**DESTRUCTION OF SEDIMENT OIL BY:** ☐ Burning ☐ Pit Disposal ☐ Use on Roads or firewalls ☐ Other

(Explain) \_\_\_\_\_

Location of Destruction \_\_\_\_\_

Justification of Destruction \_\_\_\_\_

**CERTIFICATION:** (APPLICATION MAY BE MADE BY EITHER OF THE FOLLOWING)

I hereby certify that the information above is true and complete to the best of my knowledge and belief.

Owner DYNEGY MIDSTREAM SERVICES Transporter GANDY CORPORATION

By \_\_\_\_\_ Address BOX 827, TATUM, NM 88267

Title \_\_\_\_\_ Signature [Signature]

Date \_\_\_\_\_ Title BKKP Date 12-06-01

**OIL CONSERVATION DIVISION**

Approved By [Signature] Title \_\_\_\_\_ Date DEC 20 2001

**ENGINEERING MANAGER**

A COPY OF THIS FORM MUST BE ON LOCATION DURING TANK CLEANING, REMOVAL OF SEDIMENT OIL OR MISCELLANEOUS HYDROCARBONS, AND MUST BE PRESENTED WITH TANK BOTTOMS, SEDIMENT OIL OR MISCELLANEOUS HYDROCARBONS AT THE TREATING PLANT TO WHICH IT IS DELIVERED.

DISTRIBUTION BY OCD	
	Santa Fe
	File
	Operator
	Transporter (2)

District I  
1625 N. French Dr., Hobbs, NM 88240  
District II  
1301 W. Grand Avenue, Artesia, NM 88210  
District III  
1000 Rio Brazos Road, Aztec, NM 87410  
District IV  
1220 S. St. Francis Dr., Santa Fe, NM 87505

State of New Mexico  
Energy Minerals and Natural Resources

Oil Conservation Division  
1220 South St. Francis Dr.  
Santa Fe, NM 87505

Form C-117 A  
Revised March 17, 1999

Submit 5 Copies to  
Appropriate District Office

PERMIT NO. H-24386

**TANK CLEANING, SEDIMENT OIL REMOVAL, TRANSPORTATION OF MISCELLANEOUS HYDROCARBONS AND DISPOSAL PERMIT**

Operator or Owner DYNEGY MIDSTREAM SERVICES Address BOX 1689, LOVINGTON, NM 88260

Lease or Facility Name VADA PLANT Location SEC 26, T-10-S, R-33-E  
U.L. - Sec. - Twp. - Rge.

**OPERATION TO BE PERFORMED:**

☐ Tank Cleaning ☐ Sediment Oil Removal ☒ Transportation of Miscellaneous Hydrocarbons

Operator or Owner Representative authorizing work BOB SINGLETON

Date Work to be Performed 10-26-01

**TANK CLEANING DATA**

Tank Number \_\_\_\_\_

Volume \_\_\_\_\_

Tank Type \_\_\_\_\_

Volume Below Load Line \_\_\_\_\_

**SEDIMENT OIL OR MISCELLANEOUS HYDROCARBON DATA**

Sediment Oil from: ☐ Pit ☐ Cellar ☐ Other

**MISCELLANEOUS OIL**

Tank Bottoms From: ☐ Pipeline Station ☐ Crude Terminal ☐ Refinery ☐ Other\*

Catchings From: ☐ Gasoline Plant ☐ Gathering Lines ☐ Salt Water Disposal System ☒ Other\*

☐ Pipeline Break Oil or Spill

\*Other (Explain) HAULED SLOP OIL FROM PLANT

**VOLUME AND DESTINATION:**

Estimated Volume 122 Bbls.

Field test volume of good oil 4% BS&W Bbls.  
(Not required prior to Division approval)

Destination (Name and Location of treating plant or other facility) GANDY PLANT WM-1-025

SEC 11, T-10-S, R-35-E

**DESTRUCTION OF SEDIMENT OIL BY:**

☐ Burning ☐ Pit Disposal ☐ Use on Roads or firewalls ☐ Other

(Explain) \_\_\_\_\_

Location of Destruction \_\_\_\_\_

Justification of Destruction \_\_\_\_\_

**CERTIFICATION:** (APPLICATION MAY BE MADE BY EITHER OF THE FOLLOWING)

I hereby certify that the information above is true and complete to the best of my knowledge and belief.

Owner DYNEGY MIDSTREAM SERVICES

Transporter GANDY CORPORATION

By \_\_\_\_\_

Address BOX 827, TATUM, NM 88267

Title \_\_\_\_\_

Signature R. M. Mark

Date \_\_\_\_\_

Title BKKP Date 12-06-01

**OIL CONSERVATION DIVISION**

Approved By Chris Williams Title \_\_\_\_\_

Date DEC 20 2001

A COPY OF THIS FORM MUST BE ON HAND AND BEING TANK CLEANING, REMOVAL OF SEDIMENT OIL OR MISCELLANEOUS HYDROCARBONS, AND MUST BE PRESENTED WITH TANK BOTTOMS, SEDIMENT OIL OR MISCELLANEOUS HYDROCARBONS AT THE TREATING PLANT TO WHICH IT IS DELIVERED.

DISTRIBUTION BY OCD	
	Santa Fe
	File
	Operator
	Transporter (2)

District I  
1625 N. French Dr., Hobbs, NM 88240  
District II  
1301 W. Grand Avenue, Artesia, NM 88210  
District III  
1000 Rio Brazos Road, Aztec, NM 87410  
District IV  
1220 S. St. Francis Dr., Santa Fe, NM 87505

State of New Mexico  
Energy Minerals and Natural Resources

Oil Conservation Division  
1220 South St. Francis Dr.  
Santa Fe, NM 87505

Form C-117 A  
Revised March 17, 1999

Submit 5 Copies to  
Appropriate District Office

PERMIT NO. H-74385

**TANK CLEANING, SEDIMENT OIL REMOVAL, TRANSPORTATION OF MISCELLANEOUS HYDROCARBONS AND DISPOSAL PERMIT**

Operator or Owner TRANSWESTERN PIPELINE Address 6381 N. MAIN, ROSWELL, NM 88201  
Lease or Facility Name CURRY COUNTY-GATHERING Location SEC 8, T-1-N, R-36-E  
U.L. - Sec. - Twp. - Rge.

**OPERATION TO BE PERFORMED:**

☐ Tank Cleaning ☐ Sediment Oil Removal ☒ Transportation of Miscellaneous Hydrocarbons

Operator or Owner Representative authorizing work JAMES FOGG

Date Work to be Performed 10/20/01

**TANK CLEANING DATA** Tank Number \_\_\_\_\_ Volume \_\_\_\_\_

Tank Type \_\_\_\_\_ Volume Below Load Line \_\_\_\_\_  
**SEDIMENT OIL OR MISCELLANEOUS HYDROCARBON DATA**

Sediment Oil from: ☐ Pit ☐ Cellar ☐ Other

**MISCELLANEOUS OIL**

Tank Bottoms From: ☐ Pipeline Station ☐ Crude Terminal ☐ Refinery ☐ Other\*

Catchings From: ☐ Gasoline Plant ☒ Gathering Lines ☐ Salt Water Disposal System ☐ Other\*

☐ Pipeline Break Oil or Spill

\*Other (Explain) \_\_\_\_\_

**VOLUME AND DESTINATION:** Estimated Volume 17 Bbls. Field test volume of good oil 2% BS&W Bbls.  
(Not required prior to Division approval)

Destination (Name and Location of treating plant or other facility) GANDY PLANT WM-1-025

SEC 11, T-10-S, R-35-E

**DESTRUCTION OF SEDIMENT OIL BY:** ☐ Burning ☐ Pit Disposal ☐ Use on Roads or firewalls ☐ Other

(Explain) \_\_\_\_\_

Location of Destruction \_\_\_\_\_

Justification of Destruction \_\_\_\_\_

**CERTIFICATION: (APPLICATION MAY BE MADE BY EITHER OF THE FOLLOWING)**

I hereby certify that the information above is true and complete to the best of my knowledge and belief.

Owner TRANSWESTERN PIPELINE

Transporter GANDY CORPORATION

By \_\_\_\_\_

Address BOX 827, TATUM, NM 88267

Title \_\_\_\_\_

Signature [Signature]

Date \_\_\_\_\_

Title BKKP Date 12/13/01

**OIL CONSERVATION DIVISION**

Approved By [Signature] Title \_\_\_\_\_

Date DEC 20 2001

**ENGINEERING MANAGER**

A COPY OF THIS FORM MUST BE ON LOCATION DURING TANK CLEANING, REMOVAL OF SEDIMENT OIL OR MISCELLANEOUS HYDROCARBONS, AND MUST BE PRESENTED WITH TANK BOTTOMS, SEDIMENT OIL OR MISCELLANEOUS HYDROCARBONS AT THE TREATING PLANT TO WHICH IT IS DELIVERED.

DISTRIBUTION BY OCD	
	Santa Fe
	File
	Operator
	Transporter (2)

District I  
1625 N. French Dr., Hobbs, NM 88240  
District II  
1301 W. Grand Avenue, Artesia, NM 88210  
District III  
1000 Rio Brazos Road, Aztec, NM 87410  
District IV  
1220 S. St. Francis Dr., Santa Fe, NM 87505

State of New Mexico  
Energy Minerals and Natural Resources

Oil Conservation Division  
1220 South St. Francis Dr.  
Santa Fe, NM 87505

Form C-117 A  
Revised March 17, 1999

Submit 5 Copies to  
Appropriate District Office

PERMIT NO.

H-24384

**TANK CLEANING, SEDIMENT OIL REMOVAL, TRANSPORTATION OF MISCELLANEOUS HYDROCARBONS AND DISPOSAL PERMIT**

Operator or Owner DYNEGY MIDSTREAM SERVICES Address BOX 1689, LOVINGTON, NM 88260

Lease or Facility Name VADA PLANT Location SEC 26, T-10-S, R-33-E  
U.L. - Sec. - Twp. - Rge.

**OPERATION TO BE PERFORMED:**

☐ Tank Cleaning ☐ Sediment Oil Removal ☒ Transportation of Miscellaneous Hydrocarbons

Operator or Owner Representative authorizing work MIKE MERONEY

Date Work to be Performed

10-23-01

**TANK CLEANING DATA**

Tank Number \_\_\_\_\_

Volume \_\_\_\_\_

Tank Type \_\_\_\_\_

Volume Below Load Line \_\_\_\_\_

**SEDIMENT OIL OR MISCELLANEOUS HYDROCARBON DATA**

Sediment Oil from: ☐ Pit ☐ Cellar ☐ Other

**MISCELLANEOUS OIL**

Tank Bottoms From: ☐ Pipeline Station ☐ Crude Terminal ☐ Refinery ☐ Other\*

Catchings From: ☐ Gasoline Plant ☐ Gathering Lines ☐ Salt Water Disposal System ☒ Other\*

☐ Pipeline Break Oil or Spill

\*Other (Explain)

HAULED SLOP OIL FROM PLANT

**VOLUME AND DESTINATION:**

Estimated Volume 122 Bbls.

Field test volume of good oil 4% BS&W Bbls.  
(Not required prior to Division approval)

Destination (Name and Location of treating plant or other facility) GANDY PLANT WM-1-025

SEC 11, T-10-S, R-35-E

**DESTRUCTION OF SEDIMENT OIL BY:**

☐ Burning ☐ Pit Disposal ☐ Use on Roads or firewalls ☐ Other

(Explain) \_\_\_\_\_

Location of Destruction \_\_\_\_\_

Justification of Destruction \_\_\_\_\_

**CERTIFICATION:** (APPLICATION MAY BE MADE BY EITHER OF THE FOLLOWING)

I hereby certify that the information above is true and complete to the best of my knowledge and belief.

Owner DYNEGY MIDSTREAM SERVICES

Transporter GANDY CORPORATION

By \_\_\_\_\_

Address BOX 827, TATUM, NM 88267

Title \_\_\_\_\_

Signature [Signature]

Date \_\_\_\_\_

Title BKKP

Date 12-06-01

**OIL CONSERVATION DIVISION**

Approved By [Signature]

Title \_\_\_\_\_

Date \_\_\_\_\_

**ENGINEERING MANAGER**

A COPY OF THIS FORM MUST BE ON LOCATION DURING TANK CLEANING, REMOVAL OF SEDIMENT OIL OR MISCELLANEOUS HYDROCARBONS, AND MUST BE PRESENTED WITH TANK BOTTOMS, SEDIMENT OIL OR MISCELLANEOUS HYDROCARBONS AT THE TREATING PLANT TO WHICH IT IS DELIVERED.

**DISTRIBUTION BY OCD**

	Santa Fe
	File
	Operator
	Transporter (2)

District I  
1625 N. French Dr., Hobbs, NM 88240  
District II  
1301 W. Grand Avenue, Artesia, NM 88210  
District III  
1000 Rio Brazos Road, Aztec, NM 87410  
District IV  
1220 S. St. Francis Dr., Santa Fe, NM 87505

State of New Mexico  
Energy Minerals and Natural Resources

Oil Conservation Division  
1220 South St. Francis Dr.  
Santa Fe, NM 87505

Form C-117 A  
Revised March 17, 1999

Submit 5 Copies to  
Appropriate District Office

PERMIT NO.

H-24383

**TANK CLEANING, SEDIMENT OIL REMOVAL, TRANSPORTATION OF MISCELLANEOUS HYDROCARBONS AND DISPOSAL PERMIT**

Operator or Owner DYNEGY MIDSTREAM SERVICES Address BOX 1689, LOVINGTON, NM 88260

Lease or Facility Name VADA PLANT Location SEC 26, T-10-S, R-33-E  
U.L. - Sec. - Twp. - Rge.

**OPERATION TO BE PERFORMED:**

☐ Tank Cleaning ☐ Sediment Oil Removal ☒ Transportation of Miscellaneous Hydrocarbons

Operator or Owner Representative authorizing work MIKE MERONEY

10-17-01

Date Work to be Performed

**TANK CLEANING DATA**

Tank Number

Volume

Tank Type

Volume Below Load Line

**SEDIMENT OIL OR MISCELLANEOUS HYDROCARBON DATA**

Sediment Oil from: ☐ Pit ☐ Cellar ☐ Other

**MISCELLANEOUS OIL**

Tank Bottoms From: ☐ Pipeline Station ☐ Crude Terminal ☐ Refinery ☐ Other\*

Catchings From: ☐ Gasoline Plant ☐ Gathering Lines ☐ Salt Water Disposal System ☒ Other\*

☐ Pipeline Break Oil or Spill

\*Other (Explain) HAULED SLOP OIL FROM PLANT

**VOLUME AND DESTINATION:**

Estimated Volume 224 Bbls.

Field test volume of good oil 8% BS&W Bbls.  
(Not required prior to Division approval)

Destination (Name and Location of treating plant or other facility) GANDY PLANT WM-1-025

SEC 11, T-10-S, R-35-E

**DESTRUCTION OF SEDIMENT OIL BY:**

☐ Burning ☐ Pit Disposal ☐ Use on Roads or firewalls ☐ Other

(Explain)

Location of Destruction

Justification of Destruction

**CERTIFICATION:** (APPLICATION MAY BE MADE BY EITHER OF THE FOLLOWING)

I hereby certify that the information above is true and complete to the best of my knowledge and belief.

Owner DYNEGY MIDSTREAM SERVICES

Transporter GANDY CORPORATION

By

Address BOX 827, TATUM, NM 88267

Title

Signature Rue Mark

Date

Title BKKP

Date 12-06-01

**OIL CONSERVATION DIVISION**

Approved By

Chris Williams

Title

Date

**DEC 20 2001**

**ENGINEERING MANAGER**

A COPY OF THIS FORM MUST BE ON LOCATION DURING TANK CLEANING, REMOVAL OF SEDIMENT OIL OR MISCELLANEOUS HYDROCARBONS, AND MUST BE PRESENTED WITH TANK BOTTOMS, SEDIMENT OIL OR MISCELLANEOUS HYDROCARBONS AT THE TREATING PLANT TO WHICH IT IS DELIVERED.

DISTRIBUTION BY OCD	
	Santa Fe
	File
	Operator
	Transporter (2)

District I  
1625 N. French Dr., Hobbs, NM 88240  
District II  
1301 W. Grand Avenue, Artesia, NM 88210  
District III  
1000 Rio Brazos Road, Aztec, NM 87410  
District IV  
1220 S. St. Francis Dr., Santa Fe, NM 87505

State of New Mexico  
Energy Minerals and Natural Resources

Oil Conservation Division  
1220 South St. Francis Dr.  
Santa Fe, NM 87505

Form C-117 A  
Revised March 17, 1999

Submit 5 Copies to  
Appropriate District Office

PERMIT NO. H-24382

**TANK CLEANING, SEDIMENT OIL REMOVAL, TRANSPORTATION OF MISCELLANEOUS HYDROCARBONS AND DISPOSAL PERMIT**

Operator or Owner DYNEGY MIDSTREAM SERVICES Address BOX 1689, LOVINGTON, NM 88260

Lease or Facility Name VADA PLANT Location SEC 26, T-10-S, R-33-E  
U.L. - Sec. - Twp. - Rge.

**OPERATION TO BE PERFORMED:**

☐ Tank Cleaning ☐ Sediment Oil Removal ☒ Transportation of Miscellaneous Hydrocarbons

Operator or Owner Representative authorizing work MIKE MERONEY

Date Work to be Performed 10-15-01

TANK CLEANING DATA Tank Number \_\_\_\_\_ Volume \_\_\_\_\_

Tank Type \_\_\_\_\_ Volume Below Load Line \_\_\_\_\_

**SEDIMENT OIL OR MISCELLANEOUS HYDROCARBON DATA**

Sediment Oil from: ☐ Pit ☐ Cellar ☐ Other

**MISCELLANEOUS OIL**

Tank Bottoms From: ☐ Pipeline Station ☐ Crude Terminal ☐ Refinery ☐ Other\*

Catchings From: ☐ Gasoline Plant ☐ Gathering Lines ☐ Salt Water Disposal System ☒ Other\*

☐ Pipeline Break Oil or Spill

\*Other (Explain) HAULED SLOP OIL FROM PLANT

**VOLUME AND DESTINATION:** Estimated Volume 33 Bbls. Field test volume of good oil 18 BS&W Bbls.  
(Not required prior to Division approval)

Destination (Name and Location of treating plant or other facility) GANDY PLANT WM-1-025

SEC 11, T-10-S, R-35-E

**DESTRUCTION OF SEDIMENT OIL BY:** ☐ Burning ☐ Pit Disposal ☐ Use on Roads or firewalls ☐ Other

(Explain) \_\_\_\_\_

Location of Destruction \_\_\_\_\_

Justification of Destruction \_\_\_\_\_

**CERTIFICATION:** (APPLICATION MAY BE MADE BY EITHER OF THE FOLLOWING)

I hereby certify that the information above is true and complete to the best of my knowledge and belief.

Owner DYNEGY MIDSTREAM SERVICES

Transporter GANDY CORPORATION

By \_\_\_\_\_

Address BOX 827, TATUM, NM 88267

Title \_\_\_\_\_

Signature Lee Mark

Date \_\_\_\_\_

Title BKKP Date 12-06-01

**OIL CONSERVATION DIVISION**

Approved By [Signature] Title \_\_\_\_\_ Date \_\_\_\_\_

**ENGINEERING MANAGER**

A COPY OF THIS FORM MUST BE ON LOCATION DURING TANK CLEANING, REMOVAL OF SEDIMENT OIL OR MISCELLANEOUS HYDROCARBONS, AND MUST BE PRESENTED WITH TANK BOTTOMS, SEDIMENT OIL OR MISCELLANEOUS HYDROCARBONS AT THE TREATING PLANT TO WHICH IT IS DELIVERED.

**DISTRIBUTION BY OCD**

	Santa Fe
	File
	Operator
	Transporter (2)



District I  
1625 N. French Dr., Hobbs, NM 88240  
District II  
1301 W. Grand Avenue, Artesia, NM 88210  
District III  
1000 Rio Brazos Road, Aztec, NM 87410  
District IV  
1220 S. St. Francis Dr., Santa Fe, NM 87505

State of New Mexico  
Energy Minerals and Natural Resources

Oil Conservation Division  
1220 South St. Francis Dr.  
Santa Fe, NM 87505

Form C-117 A  
Revised March 17, 1999

Submit 5 Copies to  
Appropriate District Office

PERMIT NO.

H-24381

**TANK CLEANING, SEDIMENT OIL REMOVAL, TRANSPORTATION OF MISCELLANEOUS HYDROCARBONS AND DISPOSAL PERMIT**

Operator or Owner DYNEGY MIDSTREAM SERVICES Address BOX 1689, LOVINGTON, NM 88260  
Lease or Facility Name 457 BOOSTER Location SEC 34, T-14-S, R-33-E  
U.L. - Sec. - Twp. - Rgc.

**OPERATION TO BE PERFORMED:**

☐ Tank Cleaning ☐ Sediment Oil Removal ☒ Transportation of Miscellaneous Hydrocarbons

Operator or Owner Representative authorizing work JAMES KING

Date Work to be Performed 10-15-01

**TANK CLEANING DATA** Tank Number \_\_\_\_\_ Volume \_\_\_\_\_

Tank Type \_\_\_\_\_ Volume Below Load Line \_\_\_\_\_

**SEDIMENT OIL OR MISCELLANEOUS HYDROCARBON DATA**

Sediment Oil from: ☐ Pit ☐ Cellar ☐ Other

**MISCELLANEOUS OIL**

Tank Bottoms From: ☐ Pipeline Station ☐ Crude Terminal ☐ Refinery ☐ Other\*

Catchings From: ☐ Gasoline Plant ☐ Gathering Lines ☐ Salt Water Disposal System ☒ Other\*

☐ Pipeline Break Oil or Spill

HAULED SLOP OIL FROM BOOSTER

\*Other (Explain) \_\_\_\_\_

**VOLUME AND DESTINATION:** Estimated Volume 89 Bbls. Field test volume of good oil 30% BS&W Bbls.  
(Not required prior to Division approval)

Destination (Name and Location of treating plant or other facility) GANDY PLANT WM-1-025

SEC 11, T-10-S, R-35-E

**DESTRUCTION OF SEDIMENT OIL BY:** ☐ Burning ☐ Pit Disposal ☐ Use on Roads or firewalls ☐ Other

(Explain) \_\_\_\_\_

Location of Destruction \_\_\_\_\_

Justification of Destruction \_\_\_\_\_

**CERTIFICATION:** (APPLICATION MAY BE MADE BY EITHER OF THE FOLLOWING)

I hereby certify that the information above is true and complete to the best of my knowledge and belief.

Owner DYNEGY MIDSTREAM SERVICES

Transporter GANDY CORPORATION

By \_\_\_\_\_

Address BOX 827, TATUM, NM 88267

Title \_\_\_\_\_

Signature [Signature]

Date \_\_\_\_\_

Title BKKP Date 12-06-01

**OIL CONSERVATION DIVISION**

Approved By [Signature] Title \_\_\_\_\_ Date DEC 20 2001

**ENGINEERING MANAGER**

A COPY OF THIS FORM MUST BE ON LOCATION DURING TANK CLEANING, REMOVAL OF SEDIMENT OIL OR MISCELLANEOUS HYDROCARBONS, AND MUST BE PRESENTED WITH TANK BOTTOMS, SEDIMENT OIL OR MISCELLANEOUS HYDROCARBONS AT THE TREATING PLANT TO WHICH IT IS DELIVERED.

DISTRIBUTION BY OCD	
	Santa Fe
	File
	Operator
	Transporter (2)

District I  
1625 N. French Dr., Hobbs, NM 88240  
District II  
1301 W. Grand Avenue, Artesia, NM 88210  
District III  
1000 Rio Brazos Road, Aztec, NM 87410  
District IV  
1220 S. St. Francis Dr., Santa Fe, NM 87505

State of New Mexico  
Energy Minerals and Natural Resources

Oil Conservation Division  
1220 South St. Francis Dr.  
Santa Fe, NM 87505

Form C-117 A  
Revised March 17, 1999

Submit 5 Copies to  
Appropriate District Office

PERMIT NO.

H-74380

**TANK CLEANING, SEDIMENT OIL REMOVAL, TRANSPORTATION OF MISCELLANEOUS HYDROCARBONS AND DISPOSAL PERMIT**

Operator or Owner DYNEGY MIDSTREAM SERVICES Address BOX 1689, LOVINGTON, NM 88260

Lease or Facility Name VADA PLANT Location SEC 26, T-10-S, R-33-E  
U.L. - Sec. - Twp. - Rge.

**OPERATION TO BE PERFORMED:**

☐ Tank Cleaning ☐ Sediment Oil Removal ☒ Transportation of Miscellaneous Hydrocarbons

Operator or Owner Representative authorizing work BOB SINGLETON

Date Work to be Performed 10-15-01

TANK CLEANING DATA Tank Number \_\_\_\_\_ Volume \_\_\_\_\_

Tank Type \_\_\_\_\_ Volume Below Load Line \_\_\_\_\_

**SEDIMENT OIL OR MISCELLANEOUS HYDROCARBON DATA**

Sediment Oil from: ☐ Pit ☐ Cellar ☐ Other

**MISCELLANEOUS OIL**

Tank Bottoms From: ☐ Pipeline Station ☐ Crude Terminal ☐ Refinery ☐ Other\*

Catchings From: ☐ Gasoline Plant ☐ Gathering Lines ☐ Salt Water Disposal System ☒ Other\*

☐ Pipeline Break Oil or Spill

\*Other (Explain) HAULED SLOP OIL FROM PLANT

**VOLUME AND DESTINATION:**

Estimated Volume 125 Bbls. Field test volume of good oil 12% BS&W Bbls.  
(Not required prior to Division approval)

Destination (Name and Location of treating plant or other facility) GANDY PLANT WM-1-025

SEC 11, T-10-S, R-35-E

**DESTRUCTION OF SEDIMENT OIL BY:** ☐ Burning ☐ Pit Disposal ☐ Use on Roads or firewalls ☐ Other

(Explain) \_\_\_\_\_

Location of Destruction \_\_\_\_\_

Justification of Destruction \_\_\_\_\_

**CERTIFICATION:** (APPLICATION MAY BE MADE BY EITHER OF THE FOLLOWING)

I hereby certify that the information above is true and complete to the best of my knowledge and belief.

Owner DYNEGY MIDSTREAM SERVICES

Transporter GANDY CORPORATION

By \_\_\_\_\_

Address BOX 827, TATUM, NM 88267

Title \_\_\_\_\_

Signature [Signature]

Date \_\_\_\_\_

Title BKKP Date 12-06-01

**OIL CONSERVATION DIVISION**

Approved By [Signature] Title \_\_\_\_\_

**ENGINEERING MANAGER**

A COPY OF THIS FORM MUST BE ON LOCATION DURING TANK CLEANING, REMOVAL OF SEDIMENT OIL OR MISCELLANEOUS HYDROCARBONS, AND MUST BE PRESENTED WITH TANK BOTTOMS, SEDIMENT OIL OR MISCELLANEOUS HYDROCARBONS AT THE TREATING PLANT TO WHICH IT IS DELIVERED.

**DEC 20 2001**

DISTRIBUTION BY OCD	
	Santa Fe
	File
	Operator
	Transporter (2)

District I  
1625 N. French Dr., Hobbs, NM 88240  
District II  
1301 W. Grand Avenue, Artesia, NM 88210  
District III  
1000 Rio Brazos Road, Aztec, NM 87410  
District IV  
1220 S. St. Francis Dr., Santa Fe, NM 87505

State of New Mexico  
Energy Minerals and Natural Resources

Oil Conservation Division  
1220 South St. Francis Dr.  
Santa Fe, NM 87505

Form C-117 A  
Revised March 17, 1999

Submit 5 Copies to  
Appropriate District Office

PERMIT NO. H-24379

**TANK CLEANING, SEDIMENT OIL REMOVAL, TRANSPORTATION OF MISCELLANEOUS HYDROCARBONS AND DISPOSAL PERMIT**

Operator or Owner DYNEGY MIDSTREAM SERVICES Address BOX 1689, LOVINGTON, NM 88260  
Lease or Facility Name VADA PLANT Location SEC 26, T-10-S, R-33-E  
U.L. - Sec. - Twp. - Rge.

**OPERATION TO BE PERFORMED:**

☐ Tank Cleaning ☐ Sediment Oil Removal ☒ Transportation of Miscellaneous Hydrocarbons

Operator or Owner Representative authorizing work BOB SINGLETON

Date Work to be Performed 10-12-01

**TANK CLEANING DATA** Tank Number \_\_\_\_\_ Volume \_\_\_\_\_

Tank Type \_\_\_\_\_ Volume Below Load Line \_\_\_\_\_

**SEDIMENT OIL OR MISCELLANEOUS HYDROCARBON DATA**

Sediment Oil from: ☐ Pit ☐ Cellar ☐ Other

**MISCELLANEOUS OIL**

Tank Bottoms From: ☐ Pipeline Station ☐ Crude Terminal ☐ Refinery ☐ Other\*

Catchings From: ☐ Gasoline Plant ☐ Gathering Lines ☐ Salt Water Disposal System ☒ Other\*

☐ Pipeline Break Oil or Spill

\*Other (Explain) HAULED SLOP OIL FROM PLANT

**VOLUME AND DESTINATION:** Estimated Volume 125 Bbls. Field test volume of good oil 4% BS&W Bbls.  
(Not required prior to Division approval)

Destination (Name and Location of treating plant or other facility) GANDY PLANT WM-1-025

SEC 11, T-10-S, R-35-E

**DESTRUCTION OF SEDIMENT OIL BY:** ☐ Burning ☐ Pit Disposal ☐ Use on Roads or firewalls ☐ Other

(Explain) \_\_\_\_\_

Location of Destruction \_\_\_\_\_

Justification of Destruction \_\_\_\_\_

**CERTIFICATION:** (APPLICATION MAY BE MADE BY EITHER OF THE FOLLOWING)

I hereby certify that the information above is true and complete to the best of my knowledge and belief.

Owner DYNEGY MIDSTREAM SERVICES

Transporter GANDY CORPORATION

By \_\_\_\_\_

Address BOX 827, TATUM, NM 88267

Title \_\_\_\_\_

Signature Lucy M. Arch

Date \_\_\_\_\_

Title BKKP Date 12-06-01

**OIL CONSERVATION DIVISION**

Approved By [Signature] Title \_\_\_\_\_

Date DEC 20 2001

**ENGINEERING MANAGER**

A COPY OF THIS FORM MUST BE ON LOCATION DURING TANK CLEANING, REMOVAL OF SEDIMENT OIL OR MISCELLANEOUS HYDROCARBONS, AND MUST BE PRESENTED WITH TANK BOTTOMS, SEDIMENT OIL OR MISCELLANEOUS HYDROCARBONS AT THE TREATING PLANT TO WHICH IT IS DELIVERED.

DISTRIBUTION BY OCD	
	Santa Fe
	File
	Operator
	Transporter (2)

District I  
1625 N. French Dr., Hobbs, NM 88240  
District II  
1301 W. Grand Avenue, Artesia, NM 88210  
District III  
1000 Rio Brazos Road, Aztec, NM 87410  
District IV  
1220 S. St. Francis Dr., Santa Fe, NM 87505

State of New Mexico  
Energy Minerals and Natural Resources

Oil Conservation Division  
1220 South St. Francis Dr.  
Santa Fe, NM 87505

Form C-117 A  
Revised March 17, 1999

Submit 5 Copies to  
Appropriate District Office

PERMIT NO.

H-24378

**TANK CLEANING, SEDIMENT OIL REMOVAL, TRANSPORTATION OF MISCELLANEOUS HYDROCARBONS AND DISPOSAL PERMIT**

Operator or Owner DYNEGY MIDSTREAM SERVICES Address BOX 1689, LOVINGTON, NM 88260

Lease or Facility Name VADA PLANT Location SEC 26, T-10-S, R-33-E  
U.L. - Sec. - Twp. - Rge.

**OPERATION TO BE PERFORMED:**

☐ Tank Cleaning ☐ Sediment Oil Removal ☒ Transportation of Miscellaneous Hydrocarbons

Operator or Owner Representative authorizing work MIKE MERONEY

10-11-01

Date Work to be Performed

**TANK CLEANING DATA**

Tank Number

Volume

Tank Type

Volume Below Load Line

**SEDIMENT OIL OR MISCELLANEOUS HYDROCARBON DATA**

Sediment Oil from: ☐ Pit ☐ Cellar ☐ Other

**MISCELLANEOUS OIL**

Tank Bottoms From: ☐ Pipeline Station ☐ Crude Terminal ☐ Refinery ☐ Other\*

Catchings From: ☐ Gasoline Plant ☐ Gathering Lines ☐ Salt Water Disposal System ☒ Other\*

☐ Pipeline Break Oil or Spill

\*Other (Explain)

HAULED SLOP OIL FROM PLANT

**VOLUME AND DESTINATION:**

Estimated Volume 122 Bbls.

Field test volume of good oil 4% BS&W Bbls.  
(Not required prior to Division approval)

Destination (Name and Location of treating plant or other facility) GANDY PLANT WM-1-025

SEC 11, T-10-S, R-35-E

**DESTRUCTION OF SEDIMENT OIL BY:**

☐ Burning ☐ Pit Disposal ☐ Use on Roads or firewalls ☐ Other

(Explain)

Location of Destruction

Justification of Destruction

**CERTIFICATION:** (APPLICATION MAY BE MADE BY EITHER OF THE FOLLOWING)

I hereby certify that the information above is true and complete to the best of my knowledge and belief.

Owner DYNEGY MIDSTREAM SERVICES

Transporter GANDY CORPORATION

By

Address BOX 827, TATUM, NM 88267

Title

Signature [Signature]

Date

Title BKKP

Date 12-06-01

**OIL CONSERVATION DIVISION**

Approved By

[Signature]

Title

Date

**ENGINEERING MANAGER**

A COPY OF THIS FORM MUST BE ON LOCATION DURING TANK CLEANING, REMOVAL OF SEDIMENT OIL OR MISCELLANEOUS HYDROCARBONS, AND MUST BE PRESENTED WITH TANK BOTTOMS, SEDIMENT OIL OR MISCELLANEOUS HYDROCARBONS AT THE TREATING PLANT TO WHICH IT IS DELIVERED.

**DISTRIBUTION BY OCD**

	Santa Fe
	File
	Operator
	Transporter (2)

District I  
1625 N. French Dr., Hobbs, NM 88240  
District II  
1301 W. Grand Avenue, Artesia, NM 88210  
District III  
1000 Rio Brazos Road, Aztec, NM 87410  
District IV  
1220 S. St. Francis Dr., Santa Fe, NM 87505

State of New Mexico  
Energy Minerals and Natural Resources

Oil Conservation Division  
1220 South St. Francis Dr.  
Santa Fe, NM 87505

Form C-117 A  
Revised March 17, 1999

Submit 5 Copies to  
Appropriate District Office

PERMIT NO.

H-24377

**TANK CLEANING, SEDIMENT OIL REMOVAL, TRANSPORTATION OF MISCELLANEOUS HYDROCARBONS AND DISPOSAL PERMIT**

Operator or Owner DYNEGY MIDSTREAM SERVICES Address BOX 1689, LOVINGTON, NM 88260

Lease or Facility Name VADA PLANT Location SEC 26, T-10-S, R-33-E  
U.L. - Sec. - Twp. - Rge.

**OPERATION TO BE PERFORMED:**

☐ Tank Cleaning ☐ Sediment Oil Removal ☒ Transportation of Miscellaneous Hydrocarbons

Operator or Owner Representative authorizing work BOB SINGLETON

10-10-01

Date Work to be Performed

**TANK CLEANING DATA**

Tank Number

Volume

Tank Type

Volume Below Load Line

**SEDIMENT OIL OR MISCELLANEOUS HYDROCARBON DATA**

Sediment Oil from: ☐ Pit ☐ Cellar ☐ Other

**MISCELLANEOUS OIL**

Tank Bottoms From: ☐ Pipeline Station ☐ Crude Terminal ☐ Refinery ☐ Other\*

Catchings From: ☐ Gasoline Plant ☐ Gathering Lines ☐ Salt Water Disposal System ☒ Other\*

☐ Pipeline Break Oil or Spill

\*Other (Explain) HAULED SLOP OIL FROM PLANT

**VOLUME AND DESTINATION:**

Estimated Volume 248 Bbls.

Field test volume of good oil 48 B.S. & w Bbls.  
(Not required prior to Division approval)

Destination (Name and Location of treating plant or other facility) GANDY PLANT WM-1-025

SEC 11, T-10-S, R-35-E

**DESTRUCTION OF SEDIMENT OIL BY:**

☐ Burning ☐ Pit Disposal ☐ Use on Roads or firewalls ☐ Other

(Explain)

Location of Destruction

Justification of Destruction

**CERTIFICATION:** (APPLICATION MAY BE MADE BY EITHER OF THE FOLLOWING)

I hereby certify that the information above is true and complete to the best of my knowledge and belief.

Owner DYNEGY MIDSTREAM SERVICES

Transporter GANDY CORPORATION

By

Address BOX 827, TATUM, NM 88267

Title

Signature [Signature]

Date

Title BKKP Date 12-06-01

**OIL CONSERVATION DIVISION**

Approved By

[Signature]

Title

Date

DEC 20 2001

**ENGINEERING MANAGER**

A COPY OF THIS FORM MUST BE ON LOCATION DURING TANK CLEANING, REMOVAL OF SEDIMENT OIL OR MISCELLANEOUS HYDROCARBONS, AND MUST BE PRESENTED WITH TANK BOTTOMS, SEDIMENT OIL OR MISCELLANEOUS HYDROCARBONS AT THE TREATING PLANT TO WHICH IT IS DELIVERED.

DISTRIBUTION BY OCD	
	Santa Fe
	File
	Operator
	Transporter (2)

District I  
1625 N. French Dr., Hobbs, NM 88240  
District II  
1301 W. Grand Avenue, Artesia, NM 88210  
District III  
1000 Rio Brazos Road, Aztec, NM 87410  
District IV  
1220 S. St. Francis Dr., Santa Fe, NM 87505

State of New Mexico  
Energy Minerals and Natural Resources

Oil Conservation Division  
1220 South St. Francis Dr.  
Santa Fe, NM 87505

Form C-117 A  
Revised March 17, 1999

Submit 5 Copies to  
Appropriate District Office

PERMIT NO.

H-24376

**TANK CLEANING, SEDIMENT OIL REMOVAL, TRANSPORTATION OF MISCELLANEOUS HYDROCARBONS AND DISPOSAL PERMIT**

Operator or Owner DYNEGY MIDSTREAM SERVICES Address BOX 1689, LOVINGTON, NM 88260

Lease or Facility Name VADA PLANT Location SEC 26, T-10-S, R-33-E  
U.L. - Sec. - Twp. - Rge.

**OPERATION TO BE PERFORMED:**

☐ Tank Cleaning ☐ Sediment Oil Removal ☒ Transportation of Miscellaneous Hydrocarbons

Operator or Owner Representative authorizing work BOB SINGLETON

Date Work to be Performed 10-09-01

**TANK CLEANING DATA**

Tank Number \_\_\_\_\_

Volume \_\_\_\_\_

Tank Type \_\_\_\_\_

Volume Below Load Line \_\_\_\_\_

**SEDIMENT OIL OR MISCELLANEOUS HYDROCARBON DATA**

Sediment Oil from: ☐ Pit ☐ Cellar ☐ Other

**MISCELLANEOUS OIL**

Tank Bottoms From: ☐ Pipeline Station ☐ Crude Terminal ☐ Refinery ☐ Other\*

Catchings From: ☐ Gasoline Plant ☐ Gathering Lines ☐ Salt Water Disposal System ☒ Other\*

☐ Pipeline Break Oil or Spill

\*Other (Explain) HAULED SLOP OIL FROM PLANT

**VOLUME AND DESTINATION:**

Estimated Volume 373 Bbls.

Field test volume of good oil 2% B.S. & W. Bbls.  
(Not required prior to Division approval)

Destination (Name and Location of treating plant or other facility) GANDY PLANT WM-1-025

SEC 11, T-10-S, R-35-E

**DESTRUCTION OF SEDIMENT OIL BY:**

☐ Burning ☐ Pit Disposal ☐ Use on Roads or firewalls ☐ Other

(Explain) \_\_\_\_\_

Location of Destruction \_\_\_\_\_

Justification of Destruction \_\_\_\_\_

**CERTIFICATION:** (APPLICATION MAY BE MADE BY EITHER OF THE FOLLOWING)

I hereby certify that the information above is true and complete to the best of my knowledge and belief.

Owner DYNEGY MIDSTREAM SERVICES

Transporter GANDY CORPORATION

By \_\_\_\_\_

Address BOX 827, TATUM, NM 88267

Title \_\_\_\_\_

Signature Lee M. Mack

Date \_\_\_\_\_

Title BKKP Date 12-06-01

**OIL CONSERVATION DIVISION**

Approved By Chris Williams Title \_\_\_\_\_

Date \_\_\_\_\_

**DEC 20 2001**

A COPY OF THIS FORM MUST BE ON LOCATION DURING TANK CLEANING, REMOVAL OF SEDIMENT OIL OR MISCELLANEOUS HYDROCARBONS, AND MUST BE PRESENTED WITH TANK BOTTOMS, SEDIMENT OIL OR MISCELLANEOUS HYDROCARBONS AT THE TREATING PLANT TO WHICH IT IS DELIVERED.

**DISTRIBUTION BY OCD**

	Santa Fe
	File
	Operator
	Transporter (2)

District I  
1625 N. French Dr., Hobbs, NM 88240  
District II  
1301 W. Grand Avenue, Artesia, NM 88210  
District III  
1000 Rio Brazos Road, Aztec, NM 87410  
District IV  
1220 S. St. Francis Dr., Santa Fe, NM 87505

State of New Mexico  
Energy Minerals and Natural Resources

Oil Conservation Division  
1220 South St. Francis Dr.  
Santa Fe, NM 87505

Form C-117 A  
Revised March 17, 1999

Submit 5 Copies to  
Appropriate District Office

PERMIT NO. H-24375

**TANK CLEANING, SEDIMENT OIL REMOVAL, TRANSPORTATION OF MISCELLANEOUS HYDROCARBONS AND DISPOSAL PERMIT**

Operator or Owner DYNEGY MIDSTREAM SERVICES Address BOX 1689, LOVINGTON, NM 88260

Lease or Facility Name VADA PLANT Location SEC 26, T-10-S, R-33-E  
U.L. - Sec. - Twp. - Rge.

**OPERATION TO BE PERFORMED:**

☐ Tank Cleaning ☐ Sediment Oil Removal ☒ Transportation of Miscellaneous Hydrocarbons

Operator or Owner Representative authorizing work BOB SINGLETON

Date Work to be Performed 10-09-01

**TANK CLEANING DATA** Tank Number \_\_\_\_\_ Volume \_\_\_\_\_

Tank Type \_\_\_\_\_ Volume Below Load Line \_\_\_\_\_

**SEDIMENT OIL OR MISCELLANEOUS HYDROCARBON DATA**

Sediment Oil from: ☐ Pit ☐ Cellar ☐ Other

**MISCELLANEOUS OIL**

Tank Bottoms From: ☐ Pipeline Station ☐ Crude Terminal ☐ Refinery ☐ Other\*

Catchings From: ☐ Gasoline Plant ☐ Gathering Lines ☐ Salt Water Disposal System ☒ Other\*

☐ Pipeline Break Oil or Spill

\*Other (Explain) HAULED SLOP OIL FROM PLANT

**VOLUME AND DESTINATION:** Estimated Volume 254 Bbls. Field test volume of good oil 24% BS&W Bbls.  
(Not required prior to Division approval)

Destination (Name and Location of treating plant or other facility) GANDY PLANT WM-1-025

SEC 11, T-10-S, R-35-E

**DESTRUCTION OF SEDIMENT OIL BY:** ☐ Burning ☐ Pit Disposal ☐ Use on Roads or firewalls ☐ Other

(Explain) \_\_\_\_\_

Location of Destruction \_\_\_\_\_

Justification of Destruction \_\_\_\_\_

**CERTIFICATION: (APPLICATION MAY BE MADE BY EITHER OF THE FOLLOWING)**

I hereby certify that the information above is true and complete to the best of my knowledge and belief.

Owner DYNEGY MIDSTREAM SERVICES Transporter GANDY CORPORATION

By \_\_\_\_\_ Address BOX 827, TATUM, NM 88267

Title \_\_\_\_\_ Signature [Signature]

Date \_\_\_\_\_ Title BKKP Date 12-06-01

**OIL CONSERVATION DIVISION**

Approved By [Signature] Title \_\_\_\_\_ Date DEC 20 2001

**ENGINEERING MANAGER**  
A COPY OF THIS FORM MUST BE ON LOCATION DURING TANK CLEANING, REMOVAL OF SEDIMENT OIL OR MISCELLANEOUS HYDROCARBONS, AND MUST BE PRESENTED WITH TANK BOTTOMS, SEDIMENT OIL OR MISCELLANEOUS HYDROCARBONS AT THE TREATING PLANT TO WHICH IT IS DELIVERED.

DISTRIBUTION BY OCD	
	Santa Fe
	File
	Operator
	Transporter (2)

District I  
1625 N. French Dr., Hobbs, NM 88240  
District II  
1301 W. Grand Avenue, Artesia, NM 88210  
District III  
1000 Rio Brazos Road, Aztec, NM 87410  
District IV  
1220 S. St. Francis Dr., Santa Fe, NM 87505

State of New Mexico  
Energy Minerals and Natural Resources

Oil Conservation Division  
1220 South St. Francis Dr.  
Santa Fe, NM 87505

Form C-117 A  
Revised March 17, 1999

Submit 5 Copies to  
Appropriate District Office

PERMIT NO.

H-24374

**TANK CLEANING, SEDIMENT OIL REMOVAL, TRANSPORTATION OF MISCELLANEOUS HYDROCARBONS AND DISPOSAL PERMIT**

Operator or Owner DYNEGY MIDSTREAM SERVICES Address BOX 1689, LOVINGTON, NM 88260

Lease or Facility Name VADA PLANT Location SEC 26, T-10-S, R-33-E  
U.L. - Sec. - Twp. - Rge.

**OPERATION TO BE PERFORMED:**

☐ Tank Cleaning ☐ Sediment Oil Removal ☒ Transportation of Miscellaneous Hydrocarbons

Operator or Owner Representative authorizing work BOB SINGLETON

Date Work to be Performed 10-8-01

**TANK CLEANING DATA**

Tank Number \_\_\_\_\_

Volume \_\_\_\_\_

Tank Type \_\_\_\_\_

Volume Below Load Line \_\_\_\_\_

**SEDIMENT OIL OR MISCELLANEOUS HYDROCARBON DATA**

Sediment Oil from: ☐ Pit ☐ Cellar ☐ Other

**MISCELLANEOUS OIL**

Tank Bottoms From: ☐ Pipeline Station ☐ Crude Terminal ☐ Refinery ☐ Other\*

Catchings From: ☐ Gasoline Plant ☐ Gathering Lines ☐ Salt Water Disposal System ☒ Other\*

☐ Pipeline Break Oil or Spill

\*Other (Explain) HAULED SLOP OIL FROM PLANT

**VOLUME AND DESTINATION:**

Estimated Volume 248 Bbls.

Field test volume of good oil 4% BS&W Bbls.  
(Not required prior to Division approval)

Destination (Name and Location of treating plant or other facility) GANDY PLANT WM-1-025

SEC 11, T-10-S, R-35-E

**DESTRUCTION OF SEDIMENT OIL BY:**

☐ Burning ☐ Pit Disposal ☐ Use on Roads or firewalls ☐ Other

(Explain) \_\_\_\_\_

Location of Destruction \_\_\_\_\_

Justification of Destruction \_\_\_\_\_

**CERTIFICATION:** (APPLICATION MAY BE MADE BY EITHER OF THE FOLLOWING)

I hereby certify that the information above is true and complete to the best of my knowledge and belief.

Owner DYNEGY MIDSTREAM SERVICES

Transporter GANDY CORPORATION

By \_\_\_\_\_

Address BOX 827, TATUM, NM 88267

Title \_\_\_\_\_

Signature [Signature]

Date \_\_\_\_\_

Title BKKP

Date 12-6-01

**OIL CONSERVATION DIVISION**

Approved By [Signature]

Title \_\_\_\_\_

Date DEC 20 2001

**ENGINEERING MANAGER**

A COPY OF THIS FORM MUST BE ON LOCATION DURING TANK CLEANING, REMOVAL OF SEDIMENT OIL OR MISCELLANEOUS HYDROCARBONS, AND MUST BE PRESENTED WITH TANK BOTTOMS, SEDIMENT OIL OR MISCELLANEOUS HYDROCARBONS AT THE TREATING PLANT TO WHICH IT IS DELIVERED.

**DISTRIBUTION BY OCD**

	Santa Fe
	File
	Operator
	Transporter (2)



District I  
1625 N. French Dr., Hobbs, NM 88240  
District II  
1301 W. Grand Avenue, Artesia, NM 88210  
District III  
1000 Rio Brazos Road, Aztec, NM 87410  
District IV  
1220 S. St. Francis Dr., Santa Fe, NM 87505

State of New Mexico  
Energy Minerals and Natural Resources

Oil Conservation Division  
1220 South St. Francis Dr.  
Santa Fe, NM 87505

Form C-117 A  
Revised March 17, 1999

Submit 5 Copies to  
Appropriate District Office

PERMIT NO.

H-24373

**TANK CLEANING, SEDIMENT OIL REMOVAL, TRANSPORTATION OF MISCELLANEOUS HYDROCARBONS AND DISPOSAL PERMIT**

Operator or Owner CONCHO OIL & GAS Address BOX 1816, ROSWELL, NM 88201

Lease or Facility Name SV SUNRISE STATE #1 Location SEC 15, T-10-S, R-34-E  
U.L. - Sec. - Twp. - Rge.

**OPERATION TO BE PERFORMED:**

☐ Tank Cleaning ☐ Sediment Oil Removal ☒ Transportation of Miscellaneous Hydrocarbons

Operator or Owner Representative authorizing work JOHN THOMPSON

Date Work to be Performed 9-25-01

**TANK CLEANING DATA** Tank Number \_\_\_\_\_ Volume \_\_\_\_\_

Tank Type \_\_\_\_\_ Volume Below Load Line \_\_\_\_\_

**SEDIMENT OIL OR MISCELLANEOUS HYDROCARBON DATA**

Sediment Oil from: ☐ Pit ☐ Cellar ☐ Other

**MISCELLANEOUS OIL**

Tank Bottoms From: ☐ Pipeline Station ☐ Crude Terminal ☐ Refinery ☐ Other\*

Catchings From: ☐ Gasoline Plant ☐ Gathering Lines ☐ Salt Water Disposal System ☐ Other\*

☐ Pipeline Break Oil or Spill

\*Other (Explain) \_\_\_\_\_

**VOLUME AND DESTINATION:** Estimated Volume 75 Bbls. Field test volume of good oil 20% BS&W Bbls.  
(Not required prior to Division approval)

Destination (Name and Location of treating plant or other facility) GANDY PLANT WM-1-025

**DESTRUCTION OF SEDIMENT OIL BY:** ☐ Burning ☐ Pit Disposal ☐ Use on Roads or firewalls ☐ Other

(Explain) \_\_\_\_\_

Location of Destruction \_\_\_\_\_

Justification of Destruction \_\_\_\_\_

**CERTIFICATION:** (APPLICATION MAY BE MADE BY EITHER OF THE FOLLOWING)

I hereby certify that the information above is true and complete to the best of my knowledge and belief.

Owner CONCHO OIL & GAS

Transporter GANDY CORPORATION

By \_\_\_\_\_

Address BOX 827, TATUM, NM 88267

Title \_\_\_\_\_

Signature [Signature]

Date \_\_\_\_\_

Title BKKP Date 12-06-01

**OIL CONSERVATION DIVISION**

Approved By [Signature]

Title \_\_\_\_\_ Date DEC 20 2001

**ENGINEERING MANAGER**

A COPY OF THIS FORM MUST BE ON LOCATION DURING TANK CLEANING, REMOVAL OF SEDIMENT OIL OR MISCELLANEOUS HYDROCARBONS, AND MUST BE PRESENTED WITH TANK BOTTOMS, SEDIMENT OIL OR MISCELLANEOUS HYDROCARBONS AT THE TREATING PLANT TO WHICH IT IS DELIVERED.

DISTRIBUTION BY OCD	
	Santa Fe
	File
	Operator
	Transporter (2)

District I  
1625 N. French Dr., Hobbs, NM 88240  
District II  
1301 W. Grand Avenue, Artesia, NM 88210  
District III  
1000 Rio Brazos Road, Aztec, NM 87410  
District IV  
1220 S. St. Francis Dr., Santa Fe, NM 87505

State of New Mexico  
Energy Minerals and Natural Resources

Oil Conservation Division  
1220 South St. Francis Dr.  
Santa Fe, NM 87505

Form C-117 A  
Revised March 17, 1999

Submit 5 Copies to  
Appropriate District Office

PERMIT NO. H-24372

**TANK CLEANING, SEDIMENT OIL REMOVAL, TRANSPORTATION OF MISCELLANEOUS HYDROCARBONS AND DISPOSAL PERMIT**

Operator or Owner CONCHO OIL & GAS Address BOX 1816, ROSWELL, NM 88201  
Lease or Facility Name SV SUNRISE STATE #1 Location SEC 15, T-10-S, R-34-E  
U.L. - Sec. - Twp. - Rge.

**OPERATION TO BE PERFORMED:**

☐ Tank Cleaning ☐ Sediment Oil Removal ☒ Transportation of Miscellaneous Hydrocarbons

Operator or Owner Representative authorizing work JOHN THOMPSON

Date Work to be Performed 9-25-01

**TANK CLEANING DATA** Tank Number \_\_\_\_\_ Volume \_\_\_\_\_

Tank Type \_\_\_\_\_ Volume Below Load Line \_\_\_\_\_

**SEDIMENT OIL OR MISCELLANEOUS HYDROCARBON DATA**

Sediment Oil from: ☐ Pit ☐ Cellar ☐ Other

**MISCELLANEOUS OIL**

Tank Bottoms From: ☐ Pipeline Station ☐ Crude Terminal ☐ Refinery ☐ Other\*

Catchings From: ☐ Gasoline Plant ☐ Gathering Lines ☒ Salt Water Disposal System ☐ Other\*

☐ Pipeline Break Oil or Spill

\*Other (Explain) \_\_\_\_\_

**VOLUME AND DESTINATION:** Estimated Volume 149 Bbls. Field test volume of good oil 40% BS&W Bbls.  
(Not required prior to Division approval)

Destination (Name and Location of treating plant or other facility) GANDY PLANT WM-1-025

SEC 11, T-10-S, R-35-E

**DESTRUCTION OF SEDIMENT OIL BY:** ☐ Burning ☐ Pit Disposal ☐ Use on Roads or firewalls ☐ Other

(Explain) \_\_\_\_\_

Location of Destruction \_\_\_\_\_

Justification of Destruction \_\_\_\_\_

**CERTIFICATION:** (APPLICATION MAY BE MADE BY EITHER OF THE FOLLOWING)

I hereby certify that the information above is true and complete to the best of my knowledge and belief.

Owner CONCHO OIL & GAS

Transporter GANDY CORPORATION

By \_\_\_\_\_

Address BOX 827, TATUM, NM 88267

Title \_\_\_\_\_

Signature [Signature]

Date \_\_\_\_\_

Title BKKP Date 12-06-01

**OIL CONSERVATION DIVISION**

Approved By [Signature] Title \_\_\_\_\_ Date DEC 20 2001

**ENGINEERING MANAGER**

A COPY OF THIS FORM MUST BE ON LOCATION DURING TANK CLEANING, REMOVAL OF SEDIMENT OIL OR MISCELLANEOUS HYDROCARBONS, AND MUST BE PRESENTED WITH TANK BOTTOMS, SEDIMENT OIL OR MISCELLANEOUS HYDROCARBONS AT THE TREATING PLANT TO WHICH IT IS DELIVERED.

DISTRIBUTION BY OCD	
	Santa Fe
	File
	Operator
	Transporter (2)

District I  
1625 N. French Dr., Hobbs, NM 88240  
District II  
1301 W. Grand Avenue, Artesia, NM 88210  
District III  
1000 Rio Brazos Road, Aztec, NM 87410  
District IV  
1220 S. St. Francis Dr., Santa Fe, NM 87505

State of New Mexico  
Energy Minerals and Natural Resources

Oil Conservation Division  
1220 South St. Francis Dr.  
Santa Fe, NM 87505

Form C-117 A  
Revised March 17, 1999

Submit 5 Copies to  
Appropriate District Office

PERMIT NO. H-24371

**TANK CLEANING, SEDIMENT OIL REMOVAL, TRANSPORTATION OF MISCELLANEOUS HYDROCARBONS AND DISPOSAL PERMIT**

Operator or Owner CONCHO OIL & GAS Address BOX 1816, ROSWELL, NM 88201  
Lease or Facility Name YATES Location SEC 35, T-10-S, R-32-E  
U.L. - Sec. - Twp. - Rge.

**OPERATION TO BE PERFORMED:**

☐ Tank Cleaning ☐ Sediment Oil Removal ☒ Transportation of Miscellaneous Hydrocarbons

Operator or Owner Representative authorizing work JOHN THOMPSON

Date Work to be Performed 9-25-01

**TANK CLEANING DATA** Tank Number \_\_\_\_\_ Volume \_\_\_\_\_

Tank Type \_\_\_\_\_ Volume Below Load Line \_\_\_\_\_

**SEDIMENT OIL OR MISCELLANEOUS HYDROCARBON DATA**

Sediment Oil from: ☐ Pit ☐ Cellar ☐ Other

**MISCELLANEOUS OIL**

Tank Bottoms From: ☐ Pipeline Station ☐ Crude Terminal ☐ Refinery ☐ Other\*

Catchings From: ☐ Gasoline Plant ☒ Gathering Lines ☐ Salt Water Disposal System ☐ Other\*

☐ Pipeline Break Oil or Spill

\*Other (Explain) \_\_\_\_\_

**VOLUME AND DESTINATION:** Estimated Volume 162 Bbbs. Field test volume of good oil 12% BS&W Bbbs.  
(Not required prior to Division approval)

Destination (Name and Location of treating plant or other facility) GANDY PLANT WM-1-025  
SEC 11, T-10-S, R-35-E

**DESTRUCTION OF SEDIMENT OIL BY:** ☐ Burning ☐ Pit Disposal ☐ Use on Roads or firewalls ☐ Other

(Explain) \_\_\_\_\_

Location of Destruction \_\_\_\_\_

Justification of Destruction \_\_\_\_\_

**CERTIFICATION:** (APPLICATION MAY BE MADE BY EITHER OF THE FOLLOWING)

I hereby certify that the information above is true and complete to the best of my knowledge and belief.

Owner CONCHO OIL & GAS

Transporter GANDY CORPORATION

By \_\_\_\_\_

Address BOX 827, TATUM, NM 88267

Title \_\_\_\_\_

Signature Eric Mauck

Date \_\_\_\_\_

Title BKKP Date 12-06-01

**OIL CONSERVATION DIVISION**

Approved By Chris Williams Title \_\_\_\_\_

Date

**DEC 20 2001**

**ENGINEERING MANAGER**

A COPY OF THIS FORM MUST BE ON LOCATION DURING TANK CLEANING, REMOVAL OF SEDIMENT OIL OR MISCELLANEOUS HYDROCARBONS, AND MUST BE PRESENTED WITH TANK BOTTOMS, SEDIMENT OIL OR MISCELLANEOUS HYDROCARBONS AT THE TREATING PLANT TO WHICH IT IS DELIVERED.

DISTRIBUTION BY OCD	
	Santa Fe
	File
	Operator
	Transporter (2)

District I  
1625 N. French Dr., Hobbs, NM 88240  
District II  
1301 W. Grand Avenue, Artesia, NM 88210  
District III  
1000 Rio Brazos Road, Aztec, NM 87410  
District IV  
1220 S. St. Francis Dr., Santa Fe, NM 87505

State of New Mexico  
Energy Minerals and Natural Resources

Oil Conservation Division  
1220 South St. Francis Dr.  
Santa Fe, NM 87505

Form C-117 A  
Revised March 17, 1999

Submit 5 Copies to  
Appropriate District Office

PERMIT NO.

H-24370

**TANK CLEANING, SEDIMENT OIL REMOVAL, TRANSPORTATION OF MISCELLANEOUS HYDROCARBONS AND DISPOSAL PERMIT**

Operator or Owner COLLINS OIL & GAS Address BOX 2443, Roswell, NM 88201  
Lease or Facility Name Plains 29 #1 Location SEC 29, T-10-S, R-28-E  
U.L. - Sec. - Twp. - Rge.

**OPERATION TO BE PERFORMED:**

☐ Tank Cleaning ☐ Sediment Oil Removal ☒ Transportation of Miscellaneous Hydrocarbons

Operator or Owner Representative authorizing work ROY COLLINS

Date Work to be Performed Q-24-01

TANK CLEANING DATA Tank Number \_\_\_\_\_ Volume \_\_\_\_\_

Tank Type \_\_\_\_\_ Volume Below Load Line \_\_\_\_\_

**SEDIMENT OIL OR MISCELLANEOUS HYDROCARBON DATA**

Sediment Oil from: ☐ Pit ☐ Cellar ☐ Other

**MISCELLANEOUS OIL**

Tank Bottoms From: ☐ Pipeline Station ☐ Crude Terminal ☐ Refinery ☐ Other\*

Catchings From: ☐ Gasoline Plant ☐ Gathering Lines ☒ Salt Water Disposal System ☐ Other\*

☐ Pipeline Break Oil or Spill

\*Other (Explain) \_\_\_\_\_

**VOLUME AND DESTINATION:** Estimated Volume 852 Bbls. Field test volume of good oil 40% BS&W Bbls.  
(Not required prior to Division approval)

Destination (Name and Location of treating plant or other facility) GANDY PLANT WM-1-025  
Sec 11, T-10-S, R-35-E

**DESTRUCTION OF SEDIMENT OIL BY:** ☐ Burning ☐ Pit Disposal ☐ Use on Roads or firewalls ☐ Other

(Explain) \_\_\_\_\_

Location of Destruction \_\_\_\_\_

Justification of Destruction \_\_\_\_\_

**CERTIFICATION: (APPLICATION MAY BE MADE BY EITHER OF THE FOLLOWING)**

I hereby certify that the information above is true and complete to the best of my knowledge and belief.

Owner COLLINS OIL & GAS

Transporter GANDY CORPORATION

By \_\_\_\_\_

Address BOX 827, TATUM, NM 88267

Title \_\_\_\_\_

Signature [Signature]

Date \_\_\_\_\_

Title BKKP

Date 12-6-01

**OIL CONSERVATION DIVISION**

Approved By [Signature] Title \_\_\_\_\_

Date DEC 20 2001

A COPY OF THIS FORM MUST BE SUBMITTED TO THE OIL CONSERVATION DIVISION WITH TANK CLEANING, REMOVAL OF SEDIMENT OIL OR MISCELLANEOUS HYDROCARBONS, AND MUST BE PRESENTED WITH TANK BOTTOMS, SEDIMENT OIL OR MISCELLANEOUS HYDROCARBONS AT THE TREATING PLANT TO WHICH IT IS DELIVERED.

DISTRIBUTION BY OCD	
	Santa Fe
	File
	Operator
	Transporter (2)

Artesia

District I  
1625 N. French Dr., Hobbs, NM 88240  
District II  
1301 W. Grand Avenue, Artesia, NM 88210  
District III  
1000 Rio Brazos Road, Aztec, NM 87410  
District IV  
1220 S. St. Francis Dr., Santa Fe, NM 87505

State of New Mexico  
Energy Minerals and Natural Resources

Oil Conservation Division  
1220 South St. Francis Dr.  
Santa Fe, NM 87505

Form C-117 A  
Revised March 17, 1999

Submit 5 Copies to  
Appropriate District Office

PERMIT NO.

H-24369

**TANK CLEANING, SEDIMENT OIL REMOVAL, TRANSPORTATION OF MISCELLANEOUS HYDROCARBONS AND DISPOSAL PERMIT**

Operator or Owner TRANSWESTERN PIPELINE Address 6381 N. MAIN, ROSWELL, NM88201

Lease or Facility Name ATOKA #1 Location Sec 6, T-18-S, R-27-E  
U.L. - Sec. - Twp. - Rge.

**OPERATION TO BE PERFORMED:**

☐ Tank Cleaning ☐ Sediment Oil Removal ☐ Transportation of Miscellaneous Hydrocarbons

Operator or Owner Representative authorizing work KARL McDONALD

Date Work to be Performed 09/11/01

**TANK CLEANING DATA** Tank Number \_\_\_\_\_ Volume \_\_\_\_\_

Tank Type \_\_\_\_\_ Volume Below Load Line \_\_\_\_\_

**SEDIMENT OIL OR MISCELLANEOUS HYDROCARBON DATA**

Sediment Oil from: ☐ Pit ☐ Cellar ☐ Other

**MISCELLANEOUS OIL**

Tank Bottoms From: ☐ Pipeline Station ☐ Crude Terminal ☐ Refinery ☐ Other\*

Catchings From: ☐ Gasoline Plant ☒ Gathering Lines ☐ Salt Water Disposal System ☐ Other\*

☐ Pipeline Break Oil or Spill

\*Other (Explain) \_\_\_\_\_

**VOLUME AND DESTINATION:** Estimated Volume 69 Bbls. Field test volume of good oil 208 Bbls. (Not required prior to Division approval)

Destination (Name and Location of treating plant or other facility) GANDY PLANT WM-1-025

SEC 11, T-10-S, R-35-E

**DESTRUCTION OF SEDIMENT OIL BY:** ☐ Burning ☐ Pit Disposal ☐ Use on Roads or firewalls ☐ Other

(Explain) \_\_\_\_\_

Location of Destruction \_\_\_\_\_

Justification of Destruction \_\_\_\_\_

**CERTIFICATION: (APPLICATION MAY BE MADE BY EITHER OF THE FOLLOWING)**

I hereby certify that the information above is true and complete to the best of my knowledge and belief.

Owner \_\_\_\_\_

Transporter GANDY CORPORATION

By \_\_\_\_\_

Address BOX 827, TATUM, NM 88267

Title \_\_\_\_\_

Signature Rue Mark

Date \_\_\_\_\_

Title BKKP Date 12/12/01

**OIL CONSERVATION DIVISION**

Approved By [Signature] Title \_\_\_\_\_

Date DEC 20 2001

**ENGINEERING MANAGER**

A COPY OF THIS FORM MUST BE ON LOCATION DURING TANK CLEANING, REMOVAL OF SEDIMENT OIL OR MISCELLANEOUS HYDROCARBONS, AND MUST BE PRESENTED WITH TANK BOTTOMS, SEDIMENT OIL OR MISCELLANEOUS HYDROCARBONS AT THE TREATING PLANT TO WHICH IT IS DELIVERED.

**DISTRIBUTION BY OCD**

	Santa Fe
	File
	Operator
	Transporter (2)

District I  
1625 N. French Dr., Hobbs, NM 88240  
District II  
1301 W. Grand Avenue, Artesia, NM 88210  
District III  
1000 Rio Brazos Road, Aztec, NM 87410  
District IV  
1220 S. St. Francis Dr., Santa Fe, NM 87505

State of New Mexico  
Energy Minerals and Natural Resources

Oil Conservation Division  
1220 South St. Francis Dr.  
Santa Fe, NM 87505

Form C-117 A  
Revised March 17, 1999

Submit 5 Copies to  
Appropriate District Office

PERMIT NO. H-24368

**TANK CLEANING, SEDIMENT OIL REMOVAL, TRANSPORTATION OF MISCELLANEOUS HYDROCARBONS AND DISPOSAL PERMIT**

Operator or Owner DYNEGY MIDSTREAM SERVICES Address BOX 1689, LOVINGTON, NM 88260  
Lease or Facility Name TOWNSEND BOOSTER Location SEC 9, T-16-S, R-34-E  
U.L. - Sec. - Twp. - Rge.

**OPERATION TO BE PERFORMED:**

☐ Tank Cleaning ☐ Sediment Oil Removal ☒ Transportation of Miscellaneous Hydrocarbons

Operator or Owner Representative authorizing work JAMES KING

Date Work to be Performed 9-11-01

TANK CLEANING DATA Tank Number \_\_\_\_\_ Volume \_\_\_\_\_

Tank Type \_\_\_\_\_ Volume Below Load Line \_\_\_\_\_

**SEDIMENT OIL OR MISCELLANEOUS HYDROCARBON DATA**

Sediment Oil from: ☐ Pit ☐ Cellar ☐ Other

**MISCELLANEOUS OIL**

Tank Bottoms From: ☐ Pipeline Station ☐ Crude Terminal ☐ Refinery ☐ Other\*

Catchings From: ☐ Gasoline Plant ☐ Gathering Lines ☐ Salt Water Disposal System ☒ Other\*

☐ Pipeline Break Oil or Spill

\*Other (Explain) HAULED SLOP OIL FROM BOOSTER

**VOLUME AND DESTINATION:** Estimated Volume 112 Bbls. Field test volume of good oil 14% BS&W Bbls.  
(Not required prior to Division approval)

Destination (Name and Location of treating plant or other facility) \_\_\_\_\_

**DESTRUCTION OF SEDIMENT OIL BY:** ☐ Burning ☐ Pit Disposal ☐ Use on Roads or firewalls ☐ Other

(Explain) \_\_\_\_\_

Location of Destruction \_\_\_\_\_

Justification of Destruction \_\_\_\_\_

**CERTIFICATION:** (APPLICATION MAY BE MADE BY EITHER OF THE FOLLOWING)

I hereby certify that the information above is true and complete to the best of my knowledge and belief.

Owner DYNEGY MIDSTREAM SERVICES Transporter GANDY CORPORATION

By \_\_\_\_\_ Address BOX 827, TATUM, NM 88267

Title \_\_\_\_\_ Signature [Signature]

Date \_\_\_\_\_ Title BKKP Date 12-06-01

**OIL CONSERVATION DIVISION**

Approved By [Signature] Title \_\_\_\_\_ Date DEC 20 2001

**ENGINEERING MANAGER**

A COPY OF THIS FORM MUST BE ON COMPANY TAGS FOR TANK CLEANING, REMOVAL OF SEDIMENT OIL OR MISCELLANEOUS HYDROCARBONS, AND MUST BE PRESENTED WITH TANK BOTTOMS, SEDIMENT OIL OR MISCELLANEOUS HYDROCARBONS AT THE TREATING PLANT TO WHICH IT IS DELIVERED.

DISTRIBUTION BY OCD	
	Santa Fe
	File
	Operator
	Transporter (2)

District I  
1625 N. French Dr., Hobbs, NM 88240  
District II  
1301 W. Grand Avenue, Artesia, NM 88210  
District III  
1000 Rio Brazos Road, Aztec, NM 87410  
District IV  
1220 S. St. Francis Dr., Santa Fe, NM 87505

State of New Mexico  
Energy Minerals and Natural Resources

Oil Conservation Division  
1220 South St. Francis Dr.  
Santa Fe, NM 87505

Form C-117 A  
Revised March 17, 1999

Submit 5 Copies to  
Appropriate District Office

PERMIT NO. H-24367

**TANK CLEANING, SEDIMENT OIL REMOVAL, TRANSPORTATION OF MISCELLANEOUS HYDROCARBONS AND DISPOSAL PERMIT**

Operator or Owner TRANSWESTERN PIPELINE Address 6381 N. MAIN, ROSWELL, NM 88201  
Lease or Facility Name STATION P-1 Location SEC 16, T-1-S, R-34-E  
U.L. - Sec. - Twp. - Rge.

**OPERATION TO BE PERFORMED:**

☐ Tank Cleaning ☐ Sediment Oil Removal ☒ Transportation of Miscellaneous Hydrocarbons

Operator or Owner Representative authorizing work JAMES FOGG

Date Work to be Performed 09/07/01

TANK CLEANING DATA Tank Number \_\_\_\_\_ Volume \_\_\_\_\_

Tank Type \_\_\_\_\_ Volume Below Load Line \_\_\_\_\_

**SEDIMENT OIL OR MISCELLANEOUS HYDROCARBON DATA**

Sediment Oil from: ☐ Pit ☐ Cellar ☐ Other

**MISCELLANEOUS OIL**

Tank Bottoms From: ☐ Pipeline Station ☐ Crude Terminal ☐ Refinery ☐ Other\*

Catchings From: ☐ Gasoline Plant ☒ Gathering Lines ☐ Salt Water Disposal System ☐ Other\*

☐ Pipeline Break Oil or Spill

\*Other (Explain) \_\_\_\_\_

**VOLUME AND DESTINATION:** Estimated Volume 149 Bbls. Field test volume of good oil 4% BS&W Bbls.  
(Not required prior to Division approval)

Destination (Name and Location of treating plant or other facility) GANDY PLANT WM-1-025  
SEC 11, T-10-S, R-35-E

**DESTRUCTION OF SEDIMENT OIL BY:** ☐ Burning ☐ Pit Disposal ☐ Use on Roads or firewalls ☐ Other

(Explain) \_\_\_\_\_

Location of Destruction \_\_\_\_\_

Justification of Destruction \_\_\_\_\_

**CERTIFICATION: (APPLICATION MAY BE MADE BY EITHER OF THE FOLLOWING)**

I hereby certify that the information above is true and complete to the best of my knowledge and belief.

Owner TRANSWESTERN PIPELINE

Transporter GANDY CORPORATION

By \_\_\_\_\_

Address BOX 827, TATUM, NM 88267

Title \_\_\_\_\_

Signature [Signature]

Date \_\_\_\_\_

Title BKKP Date 12/12/01

**OIL CONSERVATION DIVISION**

Approved By [Signature] Title \_\_\_\_\_ Date DEC 20 2001

**ENGINEERING MANAGER**

A COPY OF THIS FORM MUST BE ON LOCATION DURING TANK CLEANING, REMOVAL OF SEDIMENT OIL OR MISCELLANEOUS HYDROCARBONS, AND MUST BE PRESENTED WITH TANK BOTTOMS, SEDIMENT OIL OR MISCELLANEOUS HYDROCARBONS AT THE TREATING PLANT TO WHICH IT IS DELIVERED.

DISTRIBUTION BY OCD	
	Santa Fe
	File
	Operator
	Transporter (2)

District I  
1625 N. French Dr., Hobbs, NM 88240  
District II  
1301 W. Grand Avenue, Artesia, NM 88210  
District III  
1000 Rio Brazos Road, Aztec, NM 87410  
District IV  
1220 S. St. Francis Dr., Santa Fe, NM 87505

State of New Mexico  
Energy Minerals and Natural Resources

Oil Conservation Division  
1220 South St. Francis Dr.  
Santa Fe, NM 87505

Form C-117 A  
Revised March 17, 1999

Submit 5 Copies to  
Appropriate District Office

PERMIT NO.

11-24366

**TANK CLEANING, SEDIMENT OIL REMOVAL, TRANSPORTATION OF MISCELLANEOUS HYDROCARBONS AND DISPOSAL PERMIT**

Operator or Owner TRANSWESTERN PIPELINE Address 6381 N. MAIN, ROSWELL, NM 88201  
Lease or Facility Name CURRY COUNTY-GATHERING Location SEC 8, T-1-N, R-36-E  
U.L. - Sec. - Twp. - Rge.

**OPERATION TO BE PERFORMED:**

☐ Tank Cleaning ☐ Sediment Oil Removal ☒ Transportation of Miscellaneous Hydrocarbons

Operator or Owner Representative authorizing work JAMES FOGG

Date Work to be Performed 09/07/01

**TANK CLEANING DATA**

Tank Number \_\_\_\_\_

Volume \_\_\_\_\_

Tank Type \_\_\_\_\_

Volume Below Load Line \_\_\_\_\_

**SEDIMENT OIL OR MISCELLANEOUS HYDROCARBON DATA**

Sediment Oil from: ☐ Pit ☐ Cellar ☐ Other

**MISCELLANEOUS OIL**

Tank Bottoms From: ☐ Pipeline Station ☐ Crude Terminal ☐ Refinery ☐ Other\*

Catchings From: ☐ Gasoline Plant ☒ Gathering Lines ☐ Salt Water Disposal System ☐ Other\*

☐ Pipeline Break Oil or Spill

\*Other (Explain) \_\_\_\_\_

**VOLUME AND DESTINATION:**

Estimated Volume 20 Bbls.

Field test volume of good oil 1% BS&W Bbls.  
(Not required prior to Division approval)

Destination (Name and Location of treating plant or other facility) GANDY PLANT WM-1-025

SEC 11, T-10-S, R-35-E

**DESTRUCTION OF SEDIMENT OIL BY:**

☐ Burning ☐ Pit Disposal ☐ Use on Roads or firewalls ☐ Other

(Explain) \_\_\_\_\_

Location of Destruction \_\_\_\_\_

Justification of Destruction \_\_\_\_\_

**CERTIFICATION: (APPLICATION MAY BE MADE BY EITHER OF THE FOLLOWING)**

I hereby certify that the information above is true and complete to the best of my knowledge and belief.

Owner \_\_\_\_\_

Transporter GANDY CORPORATION

By \_\_\_\_\_

Address BOX 827, TATUM, NM 88267

Title \_\_\_\_\_

Signature [Signature]

Date \_\_\_\_\_

Title BKKP

Date 12/12/01

**OIL CONSERVATION DIVISION**

Approved By [Signature] Title \_\_\_\_\_

Date

**DEC 20 2001**

**ENGINEERING MANAGER**

A COPY OF THIS FORM MUST BE ON LOCATION DURING TANK CLEANING, REMOVAL OF SEDIMENT OIL OR MISCELLANEOUS HYDROCARBONS, AND MUST BE PRESENTED WITH TANK BOTTOMS, SEDIMENT OIL OR MISCELLANEOUS HYDROCARBONS AT THE TREATING PLANT TO WHICH IT IS DELIVERED.

DISTRIBUTION BY OCD	
	Santa Fe
	File
	Operator
	Transporter (2)



District I  
1625 N. French Dr., Hobbs, NM 88240  
District II  
1301 W. Grand Avenue, Artesia, NM 88210  
District III  
1000 Rio Brazos Road, Aztec, NM 87410  
District IV  
1220 S. St. Francis Dr., Santa Fe, NM 87505

State of New Mexico  
Energy Minerals and Natural Resources

Oil Conservation Division  
1220 South St. Francis Dr.  
Santa Fe, NM 87505

Form C-117 A  
Revised March 17, 1999

Submit 5 Copies to  
Appropriate District Office

PERMIT NO. H-74365

**TANK CLEANING, SEDIMENT OIL REMOVAL, TRANSPORTATION OF MISCELLANEOUS HYDROCARBONS AND DISPOSAL PERMIT**

Operator or Owner DYNEGY MIDSTREAM SERVICES Address BOX 1689, LOVINGTON, NM 88260  
Lease or Facility Name 457 BOOSTER Location SEC 34, T-14-S, R-33-E  
U.L. - Sec. - Twp. - Rge.

**OPERATION TO BE PERFORMED:**

☐ Tank Cleaning ☐ Sediment Oil Removal ☒ Transportation of Miscellaneous Hydrocarbons

Operator or Owner Representative authorizing work JAMES KING

Date Work to be Performed 9-07-01

**TANK CLEANING DATA** Tank Number \_\_\_\_\_ Volume \_\_\_\_\_

Tank Type \_\_\_\_\_ Volume Below Load Line \_\_\_\_\_

**SEDIMENT OIL OR MISCELLANEOUS HYDROCARBON DATA**

Sediment Oil from: ☐ Pit ☐ Cellar ☐ Other

**MISCELLANEOUS OIL**

Tank Bottoms From: ☐ Pipeline Station ☐ Crude Terminal ☐ Refinery ☐ Other\*

Catchings From: ☐ Gasoline Plant ☐ Gathering Lines ☐ Salt Water Disposal System ☒ Other\*

☐ Pipeline Break Oil or Spill

HAULED SLOP OIL FROM BOOSTER

\*Other (Explain) \_\_\_\_\_

**VOLUME AND DESTINATION:** Estimated Volume 166 Bbls. Field test volume of good oil 16% RS&W Bbls.  
(Not required prior to Division approval)

Destination (Name and Location of treating plant or other facility) GANDY PLANT WM-1-025  
SEC 11, T-10-S, R-35-E

**DESTRUCTION OF SEDIMENT OIL BY:** ☐ Burning ☐ Pit Disposal ☐ Use on Roads or firewalls ☐ Other

(Explain) \_\_\_\_\_

Location of Destruction \_\_\_\_\_

Justification of Destruction \_\_\_\_\_

**CERTIFICATION: (APPLICATION MAY BE MADE BY EITHER OF THE FOLLOWING)**

I hereby certify that the information above is true and complete to the best of my knowledge and belief.

Owner DYNEGY MIDSTREAM SERVICES Transporter GANDY CORPORATION  
By \_\_\_\_\_ Address BOX 827, TATUM, NM 88267  
Title \_\_\_\_\_ Signature [Signature]  
Date \_\_\_\_\_ Title BKKP Date 12-06-01

**OIL CONSERVATION DIVISION**

Approved By [Signature] Title \_\_\_\_\_ Date DEC 20 2001

**ENGINEERING MANAGER**

A COPY OF THIS FORM MUST BE ON LOCATION DURING TANK CLEANING, REMOVAL OF SEDIMENT OIL OR MISCELLANEOUS HYDROCARBONS, AND MUST BE PRESENTED WITH TANK BOTTOMS, SEDIMENT OIL OR MISCELLANEOUS HYDROCARBONS AT THE TREATING PLANT TO WHICH IT IS DELIVERED.

DISTRIBUTION BY OCD	
	Santa Fe
	File
	Operator
	Transporter (2)

District I  
1625 N. French Dr., Hobbs, NM 88240  
District II  
1301 W. Grand Avenue, Artesia, NM 88210  
District III  
1000 Rio Brazos Road, Aztec, NM 87410  
District IV  
1220 S. St. Francis Dr., Santa Fe, NM 87505

State of New Mexico  
Energy Minerals and Natural Resources

Oil Conservation Division  
1220 South St. Francis Dr.  
Santa Fe, NM 87505

Form C-117 A  
Revised March 17, 1999

Submit 5 Copies to  
Appropriate District Office

PERMIT NO. H-24363

**TANK CLEANING, SEDIMENT OIL REMOVAL, TRANSPORTATION OF MISCELLANEOUS HYDROCARBONS AND DISPOSAL PERMIT**

Operator or Owner TRANSWESTERN PIPELINE Address 6381 N. MAIN, ROSWELL, NM 88201

Lease or Facility Name PECOS RIVER Location Sec 17, T-12-S, R-26-E  
U.L. - Sec. - Twp. - Rge.

**OPERATION TO BE PERFORMED:**

☐ Tank Cleaning ☐ Sediment Oil Removal ☐ Transportation of Miscellaneous Hydrocarbons

Operator or Owner Representative authorizing work KARL McDONALD

Date Work to be Performed 09/04/01

TANK CLEANING DATA Tank Number \_\_\_\_\_ Volume \_\_\_\_\_

Tank Type \_\_\_\_\_ Volume Below Load Line \_\_\_\_\_  
SEDIMENT OIL OR MISCELLANEOUS HYDROCARBON DATA

Sediment Oil from: ☐ Pit ☐ Cellar ☐ Other

MISCELLANEOUS OIL

Tank Bottoms From: ☐ Pipeline Station ☐ Crude Terminal ☐ Refinery ☐ Other\*

Catchings From: ☐ Gasoline Plant ☐ Gathering Lines ☐ Salt Water Disposal System ☐ Other\*

☐ Pipeline Break Oil or Spill

\*Other (Explain) \_\_\_\_\_

VOLUME AND DESTINATION: Estimated Volume 59 Bbls. Field test volume of good oil 28 BS&W Bbls.  
(Not required prior to Division approval)

Destination (Name and Location of treating plant or other facility) GANDY PLANT WM-1-025  
SEC 11, T-10-S, R-35-E

DESTRUCTION OF SEDIMENT OIL BY: ☐ Burning ☐ Pit Disposal ☐ Use on Roads or firewalls ☐ Other

(Explain) \_\_\_\_\_

Location of Destruction \_\_\_\_\_

Justification of Destruction \_\_\_\_\_

**CERTIFICATION: (APPLICATION MAY BE MADE BY EITHER OF THE FOLLOWING)**

I hereby certify that the information above is true and complete to the best of my knowledge and belief:

Owner \_\_\_\_\_ Transporter GANDY CORPORATION

By \_\_\_\_\_ Address BOX 287, TATUM, NM 88267

Title \_\_\_\_\_ Signature [Signature]

Date \_\_\_\_\_ Title BKKP Date 12/12/01

**OIL CONSERVATION DIVISION**

Approved By [Signature] Title \_\_\_\_\_ Date DEC 20 2001

**ENGINEERING MANAGER**

A COPY OF THIS FORM MUST BE ON LOCATION DURING TANK CLEANING, REMOVAL OF SEDIMENT OIL OR MISCELLANEOUS HYDROCARBONS, AND MUST BE PRESENTED WITH TANK BOTTOMS, SEDIMENT OIL OR MISCELLANEOUS HYDROCARBONS AT THE TREATING PLANT TO WHICH IT IS DELIVERED.

DISTRIBUTION BY OCD	
	Santa Fe
	File
	Operator
	Transporter (2)

ARTESIA

District I  
1625 N. French Dr., Hobbs, NM 88240  
District II  
1301 W. Grand Avenue, Artesia, NM 88210  
District III  
1000 Rio Brazos Road, Aztec, NM 87410  
District IV  
1220 S. St. Francis Dr., Santa Fe, NM 87505

State of New Mexico  
Energy Minerals and Natural Resources

Oil Conservation Division  
1220 South St. Francis Dr.  
Santa Fe, NM 87505

Form C-117 A  
Revised March 17, 1999

Submit 5 Copies to  
Appropriate District Office

PERMIT NO. H-74362

**TANK CLEANING, SEDIMENT OIL REMOVAL, TRANSPORTATION OF MISCELLANEOUS HYDROCARBONS AND DISPOSAL PERMIT**

Operator or Owner TRANSWESTERN PIPELINE Address 6381 N. MAIN, ROSWELL, NM 88201  
Lease or Facility Name CURRY COUNTY-GATHERING Location SEC 8, T-1-N, R-36-E  
U.L. - Sec. - Twp. - Rge.

**OPERATION TO BE PERFORMED:**

☐ Tank Cleaning ☐ Sediment Oil Removal ☒ Transportation of Miscellaneous Hydrocarbons

Operator or Owner Representative authorizing work JAMES FOGG

Date Work to be Performed 09/01/01

**TANK CLEANING DATA** Tank Number \_\_\_\_\_ Volume \_\_\_\_\_

Tank Type \_\_\_\_\_ Volume Below Load Line \_\_\_\_\_

**SEDIMENT OIL OR MISCELLANEOUS HYDROCARBON DATA**

Sediment Oil from: ☐ Pit ☐ Cellar ☐ Other

**MISCELLANEOUS OIL**

Tank Bottoms From: ☐ Pipeline Station ☐ Crude Terminal ☐ Refinery ☐ Other\*

Catchings From: ☐ Gasoline Plant ☒ Gathering Lines ☐ Salt Water Disposal System ☐ Other\*

☐ Pipeline Break Oil or Spill

\*Other (Explain) \_\_\_\_\_

**VOLUME AND DESTINATION:** Estimated Volume 17 Bbls. Field test volume of good oil 1% BS&W Bbls.  
(Not required prior to Division approval)

Destination (Name and Location of treating plant or other facility) GANDY PLANT WM-1-025

SEC 11, T-10-S, R-35-E

**DESTRUCTION OF SEDIMENT OIL BY:** ☐ Burning ☐ Pit Disposal ☐ Use on Roads or firewalls ☐ Other

(Explain) \_\_\_\_\_

Location of Destruction \_\_\_\_\_

Justification of Destruction \_\_\_\_\_

**CERTIFICATION: (APPLICATION MAY BE MADE BY EITHER OF THE FOLLOWING)**

I hereby certify that the information above is true and complete to the best of my knowledge and belief.

Owner \_\_\_\_\_

Transporter GANDY CORPORATION

By \_\_\_\_\_

Address BOX 827, TATUM, NM 88267

Title \_\_\_\_\_

Signature Rue Mark

Date \_\_\_\_\_

Title BKKP Date 12/12/01

**OIL CONSERVATION DIVISION**

Approved By Chris Williams Title \_\_\_\_\_

Date DEC 20 2001

**ENGINEERING MANAGER**

A COPY OF THIS FORM MUST BE ON LOCATION DURING TANK CLEANING, REMOVAL OF SEDIMENT OIL OR MISCELLANEOUS HYDROCARBONS, AND MUST BE PRESENTED WITH TANK BOTTOMS, SEDIMENT OIL OR MISCELLANEOUS HYDROCARBONS AT THE TREATING PLANT TO WHICH IT IS DELIVERED.

DISTRIBUTION BY OCD	
	Santa Fe
	File
	Operator
	Transporter (2)

District I  
1625 N. French Dr., Hobbs, NM 88240  
District II  
1301 W. Grand Avenue, Artesia, NM 88210  
District III  
1000 Rio Brazos Road, Aztec, NM 87410  
District IV  
1220 S. St. Francis Dr., Santa Fe, NM 87505

State of New Mexico  
Energy Minerals and Natural Resources

Oil Conservation Division  
1220 South St. Francis Dr.  
Santa Fe, NM 87505

Form C-117 A  
Revised March 17, 1999

Submit 5 Copies to  
Appropriate District Office

PERMIT NO. H-74361

**TANK CLEANING, SEDIMENT OIL REMOVAL, TRANSPORTATION OF MISCELLANEOUS HYDROCARBONS AND DISPOSAL PERMIT**

Operator or Owner DYNEGY MIDSTREAM SERVICES Address BOX 1689, LOVINGTON, NM 88260

Lease or Facility Name VADA PLANT Location SEC 26, T-10-S, R-33-E  
U.L. - Sec. - Twp. - Rgc.

**OPERATION TO BE PERFORMED:**

☐ Tank Cleaning ☐ Sediment Oil Removal ☒ Transportation of Miscellaneous Hydrocarbons

Operator or Owner Representative authorizing work BOB SINGLETON

Date Work to be Performed 9-4-01

**TANK CLEANING DATA** Tank Number \_\_\_\_\_ Volume \_\_\_\_\_

Tank Type \_\_\_\_\_ Volume Below Load Line \_\_\_\_\_

**SEDIMENT OIL OR MISCELLANEOUS HYDROCARBON DATA**

Sediment Oil from: ☐ Pit ☐ Cellar ☐ Other

**MISCELLANEOUS OIL**

Tank Bottoms From: ☐ Pipeline Station ☐ Crude Terminal ☐ Refinery ☐ Other\*

Catchings From: ☐ Gasoline Plant ☐ Gathering Lines ☐ Salt Water Disposal System ☒ Other\*

☐ Pipeline Break Oil or Spill

\*Other (Explain) HAULED SLOP OIL FROM PLANT

**VOLUME AND DESTINATION:** Estimated Volume 63 Bbls. Field test volume of good oil 12% BS&W Bbls.  
(Not required prior to Division approval)

Destination (Name and Location of treating plant or other facility) GANDY PLANT WM-1-025

SEC 11, T-10-S, R-35-E

**DESTRUCTION OF SEDIMENT OIL BY:** ☐ Burning ☐ Pit Disposal ☐ Use on Roads or firewalls ☐ Other

(Explain) \_\_\_\_\_

Location of Destruction \_\_\_\_\_

Justification of Destruction \_\_\_\_\_

**CERTIFICATION: (APPLICATION MAY BE MADE BY EITHER OF THE FOLLOWING)**

I hereby certify that the information above is true and complete to the best of my knowledge and belief.

Owner DYNEGY MIDSTREAM SERVICES Transporter GANDY CORPORATION

By \_\_\_\_\_ Address BOX 827, TATUM, NM 88267

Title \_\_\_\_\_ Signature [Signature]

Date \_\_\_\_\_ Title BKKP Date 12-06-01

**OIL CONSERVATION DIVISION**

Approved By [Signature] Title \_\_\_\_\_ Date DEC 20 2001

**ENGINEERING MANAGER**

A COPY OF THIS FORM MUST BE ON LOCATION DURING TANK CLEANING, REMOVAL OF SEDIMENT OIL OR MISCELLANEOUS HYDROCARBONS, AND MUST BE PRESENTED WITH TANK BOTTOMS, SEDIMENT OIL OR MISCELLANEOUS HYDROCARBONS AT THE TREATING PLANT TO WHICH IT IS DELIVERED.

DISTRIBUTION BY OCD	
	Santa Fe
	File
	Operator
	Transporter (2)

District I  
1625 N. French Dr., Hobbs, NM 88240  
District II  
1301 W. Grand Avenue, Artesia, NM 88210  
District III  
1000 Rio Brazos Road, Aztec, NM 87410  
District IV  
1220 S. St. Francis Dr., Santa Fe, NM 87505

State of New Mexico  
Energy Minerals and Natural Resources

Oil Conservation Division  
1220 South St. Francis Dr.  
Santa Fe, NM 87505

Form C-117 A  
Revised March 17, 1999

Submit 5 Copies to  
Appropriate District Office

PERMIT NO. H-24360

**TANK CLEANING, SEDIMENT OIL REMOVAL, TRANSPORTATION OF MISCELLANEOUS HYDROCARBONS AND DISPOSAL PERMIT**

Operator or Owner DYNEGY MIDSTREAM SERVICES Address BOX 1689, LOVINGTON, NM 88260

Lease or Facility Name VADA PLANT Location SEC 26, T-10-S, R-33-E  
U.L. - Sec. - Twp. - Rge.

**OPERATION TO BE PERFORMED:**

☐ Tank Cleaning ☐ Sediment Oil Removal ☒ Transportation of Miscellaneous Hydrocarbons

Operator or Owner Representative authorizing work BOB SINGLETON

Date Work to be Performed 08-31-01

**TANK CLEANING DATA** Tank Number \_\_\_\_\_ Volume \_\_\_\_\_

Tank Type \_\_\_\_\_ Volume Below Load Line \_\_\_\_\_

**SEDIMENT OIL OR MISCELLANEOUS HYDROCARBON DATA**

Sediment Oil from: ☐ Pit ☐ Cellar ☐ Other

**MISCELLANEOUS OIL**

Tank Bottoms From: ☐ Pipeline Station ☐ Crude Terminal ☐ Refinery ☐ Other\*

Catchings From: ☐ Gasoline Plant ☐ Gathering Lines ☐ Salt Water Disposal System ☒ Other\*

☐ Pipeline Break Oil or Spill

\*Other (Explain) HAULED SLOP OIL FROM PLANT

**VOLUME AND DESTINATION:** Estimated Volume 373 Bbls. Field test volume of good oil 10% BS&W Bbls.  
(Not required prior to Division approval)

Destination (Name and Location of treating plant or other facility) GANDY PLANT WM-1-025

SEC 11, T-10-S, R-35-E

**DESTRUCTION OF SEDIMENT OIL BY:** ☐ Burning ☐ Pit Disposal ☐ Use on Roads or firewalls ☐ Other

(Explain) \_\_\_\_\_

Location of Destruction \_\_\_\_\_

Justification of Destruction \_\_\_\_\_

**CERTIFICATION:** (APPLICATION MAY BE MADE BY EITHER OF THE FOLLOWING)

I hereby certify that the information above is true and complete to the best of my knowledge and belief.

Owner DYNEGY MIDSTREAM SERVICES

Transporter GANDY CORPORATION

By \_\_\_\_\_

Address BOX 827, TATUM, NM 88267

Title \_\_\_\_\_

Signature [Signature]

Date \_\_\_\_\_

Title BKKP Date 12-06-01

**OIL CONSERVATION DIVISION**

Approved By [Signature] Title \_\_\_\_\_ Date DEC 20 2001

**ENGINEERING MANAGER**

A COPY OF THIS FORM MUST BE ON LOCATION DURING TANK CLEANING, REMOVAL OF SEDIMENT OIL OR MISCELLANEOUS HYDROCARBONS, AND MUST BE PRESENTED WITH TANK BOTTOMS, SEDIMENT OIL OR MISCELLANEOUS HYDROCARBONS AT THE TREATING PLANT TO WHICH IT IS DELIVERED.

DISTRIBUTION BY OCD	
	Santa Fe
	File
	Operator
	Transporter (2)

District I  
1625 N. French Dr., Hobbs, NM 88240  
District II  
1301 W. Grand Avenue, Artesia, NM 88210  
District III  
1000 Rio Brazos Road, Aztec, NM 87410  
District IV  
1220 S. St. Francis Dr., Santa Fe, NM 87505

State of New Mexico  
Energy Minerals and Natural Resources

Oil Conservation Division  
1220 South St. Francis Dr.  
Santa Fe, NM 87505

Form C-117 A  
Revised March 17, 1999

Submit 5 Copies to  
Appropriate District Office

PERMIT NO. H-24359

**TANK CLEANING, SEDIMENT OIL REMOVAL, TRANSPORTATION OF MISCELLANEOUS HYDROCARBONS AND DISPOSAL PERMIT**

Operator or Owner DYNEGY MIDSTREAM SERVICES Address BOX 1689, LOVINGTON, NM 88260

Lease or Facility Name VADA PLANT Location SEC 26, T-10-S, R-33-E  
U.L. - Sec. - Twp. - Rge.

**OPERATION TO BE PERFORMED:**

☐ Tank Cleaning ☐ Sediment Oil Removal ☒ Transportation of Miscellaneous Hydrocarbons

Operator or Owner Representative authorizing work BOB SINGLETON

Date Work to be Performed 08-30-01

**TANK CLEANING DATA** Tank Number \_\_\_\_\_ Volume \_\_\_\_\_

Tank Type \_\_\_\_\_ Volume Below Load Line \_\_\_\_\_

**SEDIMENT OIL OR MISCELLANEOUS HYDROCARBON DATA**

Sediment Oil from: ☐ Pit ☐ Cellar ☐ Other

**MISCELLANEOUS OIL**

Tank Bottoms From: ☐ Pipeline Station ☐ Crude Terminal ☐ Refinery ☐ Other\*

Catchings From: ☐ Gasoline Plant ☐ Gathering Lines ☐ Salt Water Disposal System ☒ Other\*

☐ Pipeline Break Oil or Spill

\*Other (Explain) HAULED SLOP OIL FROM PLANT

**VOLUME AND DESTINATION:** Estimated Volume 122 Bbls. Field test volume of good oil 20% BSW Bbls.  
(Not required prior to Division approval)

Destination (Name and Location of treating plant or other facility) GANDY PLANT WM-1-025

SEC 11, T-10-S, R-35-E

**DESTRUCTION OF SEDIMENT OIL BY:** ☐ Burning ☐ Pit Disposal ☐ Use on Roads or firewalls ☐ Other

(Explain) \_\_\_\_\_

Location of Destruction \_\_\_\_\_

Justification of Destruction \_\_\_\_\_

**CERTIFICATION:** (APPLICATION MAY BE MADE BY EITHER OF THE FOLLOWING)

I hereby certify that the information above is true and complete to the best of my knowledge and belief.

Owner DYNEGY MIDSTREAM SERVICES

Transporter GANDY CORPORATION

By \_\_\_\_\_

Address BOX 827, TATUM, NM 88267

Title \_\_\_\_\_

Signature [Signature]

Date \_\_\_\_\_

Title BKKP Date 12-06-01

**OIL CONSERVATION DIVISION**

Approved By [Signature] Title \_\_\_\_\_

Date DEC 20 2001

ENGINEERING MANAGER

A COPY OF THIS FORM MUST BE ON LOCATION DURING TANK CLEANING, REMOVAL OF SEDIMENT OIL OR MISCELLANEOUS HYDROCARBONS, AND MUST BE PRESENTED WITH TANK BOTTOMS, SEDIMENT OIL OR MISCELLANEOUS HYDROCARBONS AT THE TREATING PLANT TO WHICH IT IS DELIVERED.

DISTRIBUTION BY OCD	
	Santa Fe
	File
	Operator
	Transporter (2)

District I  
1625 N. French Dr., Hobbs, NM 88240  
District II  
1301 W. Grand Avenue, Artesia, NM 88210  
District III  
1000 Rio Brazos Road, Aztec, NM 87410  
District IV  
1220 S. St. Francis Dr., Santa Fe, NM 87505

State of New Mexico  
Energy Minerals and Natural Resources

Oil Conservation Division  
1220 South St. Francis Dr.  
Santa Fe, NM 87505

Form C-117 A  
Revised March 17, 1999

Submit 5 Copies to  
Appropriate District Office

PERMIT NO. H-24358

**TANK CLEANING, SEDIMENT OIL REMOVAL, TRANSPORTATION OF MISCELLANEOUS HYDROCARBONS AND DISPOSAL PERMIT**

Operator or Owner DYNEGY MIDSTREAM SERVICES Address BOX 1689, LOVINGTON, NM 88260

Lease or Facility Name VADA PLANT Location SEC 26, T-10-S, R-33-E  
U.L. - Sec. - Twp. - Rgc.

**OPERATION TO BE PERFORMED:**

☐ Tank Cleaning ☐ Sediment Oil Removal ☒ Transportation of Miscellaneous Hydrocarbons

Operator or Owner Representative authorizing work BOB SINGLETON

Date Work to be Performed 08-27-01

**TANK CLEANING DATA** Tank Number \_\_\_\_\_ Volume \_\_\_\_\_

Tank Type \_\_\_\_\_ Volume Below Load Line \_\_\_\_\_

**SEDIMENT OIL OR MISCELLANEOUS HYDROCARBON DATA**

Sediment Oil from: ☐ Pit ☐ Cellar ☐ Other

**MISCELLANEOUS OIL**

Tank Bottoms From: ☐ Pipeline Station ☐ Crude Terminal ☐ Refinery ☐ Other\*

Catchings From: ☐ Gasoline Plant ☐ Gathering Lines ☐ Salt Water Disposal System ☒ Other\*

☐ Pipeline Break Oil or Spill

\*Other (Explain) HAULED SLOP OIL FROM PLANT

**VOLUME AND DESTINATION:** Estimated Volume 248 Bbls. Field test volume of good oil 30% BS&W Bbls.  
(Not required prior to Division approval)

Destination (Name and Location of treating plant or other facility) GANDY PLANT WM-1-025

SEC 11, T-10-S, R-35-E

**DESTRUCTION OF SEDIMENT OIL BY:** ☐ Burning ☐ Pit Disposal ☐ Use on Roads or firewalls ☐ Other

(Explain) \_\_\_\_\_

Location of Destruction \_\_\_\_\_

Justification of Destruction \_\_\_\_\_

**CERTIFICATION:** (APPLICATION MAY BE MADE BY EITHER OF THE FOLLOWING)

I hereby certify that the information above is true and complete to the best of my knowledge and belief.

Owner DYNEGY MIDSTREAM SERVICES

Transporter GANDY CORPORATION

By \_\_\_\_\_

Address BOX 827, TATUM, NM 88267

Title \_\_\_\_\_

Signature [Signature]

Date \_\_\_\_\_

Title BKKP Date 12-06-01

**OIL CONSERVATION DIVISION**

Approved By [Signature] Title \_\_\_\_\_ Date DEC 20 2001

**ENGINEERING MANAGER**

A COPY OF THIS FORM MUST BE ON LOCATION DURING TANK CLEANING, REMOVAL OF SEDIMENT OIL OR MISCELLANEOUS HYDROCARBONS, AND MUST BE PRESENTED WITH TANK BOTTOMS, SEDIMENT OIL OR MISCELLANEOUS HYDROCARBONS AT THE TREATING PLANT TO WHICH IT IS DELIVERED.

DISTRIBUTION BY OCD	
	Santa Fe
	File
	Operator
	Transporter (2)

District I  
1625 N. French Dr., Hobbs, NM 88240  
District II  
1301 W. Grand Avenue, Artesia, NM 88210  
District III  
1000 Rio Brazos Road, Aztec, NM 87410  
District IV  
1220 S. St. Francis Dr., Santa Fe, NM 87505

State of New Mexico  
Energy Minerals and Natural Resources

Oil Conservation Division  
1220 South St. Francis Dr.  
Santa Fe, NM 87505

Form C-117 A  
Revised March 17, 1999

Submit 5 Copies to  
Appropriate District Office

PERMIT NO. H-24357

**TANK CLEANING, SEDIMENT OIL REMOVAL, TRANSPORTATION OF MISCELLANEOUS HYDROCARBONS AND DISPOSAL PERMIT**

Operator or Owner TRANSWESTERN PIPELINE Address 6381 N. MAIN, ROSWELL, NM 88201  
Lease or Facility Name CURRY COUNTY-GATHERING Location SEC 8, T-1-N, R-36-E  
U.L. - Sec. - Twp. - Rge.

**OPERATION TO BE PERFORMED:**

☐ Tank Cleaning ☐ Sediment Oil Removal ☒ Transportation of Miscellaneous Hydrocarbons

Operator or Owner Representative authorizing work JAMES FOGG

Date Work to be Performed 08/24/01  
**TANK CLEANING DATA** Tank Number \_\_\_\_\_ Volume \_\_\_\_\_

Tank Type \_\_\_\_\_ Volume Below Load Line \_\_\_\_\_  
**SEDIMENT OIL OR MISCELLANEOUS HYDROCARBON DATA**

Sediment Oil from: ☐ Pit ☐ Cellar ☐ Other

**MISCELLANEOUS OIL**

Tank Bottoms From: ☐ Pipeline Station ☐ Crude Terminal ☐ Refinery ☐ Other\*

Catchings From: ☐ Gasoline Plant ☒ Gathering Lines ☐ Salt Water Disposal System ☐ Other\*

☐ Pipeline Break Oil or Spill

\*Other (Explain) \_\_\_\_\_

**VOLUME AND DESTINATION:** Estimated Volume 20 Bbls. Field test volume of good oil 28 BS&W Bbls.  
(Not required prior to Division approval)

Destination (Name and Location of treating plant or other facility) GANDY PLANT WM-1-025  
SEC 11, T-10-S, R-35-E

**DESTRUCTION OF SEDIMENT OIL BY:** ☐ Burning ☐ Pit Disposal ☐ Use on Roads or firewalls ☐ Other

(Explain) \_\_\_\_\_

Location of Destruction \_\_\_\_\_

Justification of Destruction \_\_\_\_\_

**CERTIFICATION: (APPLICATION MAY BE MADE BY EITHER OF THE FOLLOWING)**

I hereby certify that the information above is true and complete to the best of my knowledge and belief.

Owner TRANSWESTERN PIPELINE

Transporter GANDY CORPORATION

By \_\_\_\_\_

Address BOX 827, TATUM, NM 88267

Title \_\_\_\_\_

Signature [Signature]

Date \_\_\_\_\_

Title BKKP Date 12/13/01

**OIL CONSERVATION DIVISION**

Approved By [Signature] Title \_\_\_\_\_

Date

**DEC 20 2001**

**ENGINEERING MANAGER**

A COPY OF THIS FORM MUST BE ON LOCATION DURING TANK CLEANING, REMOVAL OF SEDIMENT OIL OR MISCELLANEOUS HYDROCARBONS, AND MUST BE PRESENTED WITH TANK BOTTOMS, SEDIMENT OIL OR MISCELLANEOUS HYDROCARBONS AT THE TREATING PLANT TO WHICH IT IS DELIVERED.

DISTRIBUTION BY OCD	
	Santa Fe
	File
	Operator
	Transporter (2)



District I  
1625 N. French Dr., Hobbs, NM 88240  
District II  
1301 W. Grand Avenue, Artesia, NM 88210  
District III  
1000 Rio Brazos Road, Aztec, NM 87410  
District IV  
1220 S. St. Francis Dr., Santa Fe, NM 87505

State of New Mexico  
Energy Minerals and Natural Resources

Oil Conservation Division  
1220 South St. Francis Dr.  
Santa Fe, NM 87505

Form C-117 A  
Revised March 17, 1999

Submit 5 Copies to  
Appropriate District Office

PERMIT NO. H-24356

**TANK CLEANING, SEDIMENT OIL REMOVAL, TRANSPORTATION OF MISCELLANEOUS HYDROCARBONS AND DISPOSAL PERMIT**

Operator or Owner DYNEGY MIDSTREAM SERVICES Address BOX 1689, LOVINGTON, NM 88260  
Lease or Facility Name 457 BOOSTER Location SEC 34, T-14-S, R-33-E  
U.L. - Sec. - Twp. - Rge.

**OPERATION TO BE PERFORMED:**

☐ Tank Cleaning ☐ Sediment Oil Removal ☒ Transportation of Miscellaneous Hydrocarbons

Operator or Owner Representative authorizing work JAMES KING

Date Work to be Performed 08-24-01

TANK CLEANING DATA Tank Number \_\_\_\_\_ Volume \_\_\_\_\_

Tank Type \_\_\_\_\_ Volume Below Load Line \_\_\_\_\_

**SEDIMENT OIL OR MISCELLANEOUS HYDROCARBON DATA**

Sediment Oil from: ☐ Pit ☐ Cellar ☐ Other

**MISCELLANEOUS OIL**

Tank Bottoms From: ☐ Pipeline Station ☐ Crude Terminal ☐ Refinery ☐ Other\*

Catchings From: ☐ Gasoline Plant ☐ Gathering Lines ☐ Salt Water Disposal System ☒ Other\*

☐ Pipeline Break Oil or Spill

**HAULED SLOP OIL FROM BOOSTER**

\*Other (Explain) \_\_\_\_\_

**VOLUME AND DESTINATION:** Estimated Volume 73 Bbls. Field test volume of good oil 12% BS&W Bbls.  
(Not required prior to Division approval)

Destination (Name and Location of treating plant or other facility) GANDY PLANT WM-1-025

SEC 11, T-10-S, R-35-E

**DESTRUCTION OF SEDIMENT OIL BY:** ☐ Burning ☐ Pit Disposal ☐ Use on Roads or firewalls ☐ Other

(Explain) \_\_\_\_\_

Location of Destruction \_\_\_\_\_

Justification of Destruction \_\_\_\_\_

**CERTIFICATION:** (APPLICATION MAY BE MADE BY EITHER OF THE FOLLOWING)

I hereby certify that the information above is true and complete to the best of my knowledge and belief.

Owner DYNEGY MIDSTREAM SERVICES Transporter GANDY CORPORATION

By \_\_\_\_\_ Address BOX 827, TATUM, NM 88267

Title \_\_\_\_\_ Signature Luc Mark

Date \_\_\_\_\_ Title BKKP Date 12-06-01

**OIL CONSERVATION DIVISION**

Approved By [Signature] Title \_\_\_\_\_ Date DEC 20 2001

**ENGINEERING MANAGER**

A COPY OF THIS FORM MUST BE ON LOCATION DURING TANK CLEANING, REMOVAL OF SEDIMENT OIL OR MISCELLANEOUS HYDROCARBONS, AND MUST BE PRESENTED WITH TANK BOTTOMS, SEDIMENT OIL OR MISCELLANEOUS HYDROCARBONS AT THE TREATING PLANT TO WHICH IT IS DELIVERED.

DISTRIBUTION BY OCD	
	Santa Fe
	File
	Operator
	Transporter (2)

District I  
1625 N. French Dr., Hobbs, NM 88240  
District II  
1301 W. Grand Avenue, Artesia, NM 88210  
District III  
1000 Rio Brazos Road, Aztec, NM 87410  
District IV  
1220 S. St. Francis Dr., Santa Fe, NM 87505

State of New Mexico  
Energy Minerals and Natural Resources

Oil Conservation Division  
1220 South St. Francis Dr.  
Santa Fe, NM 87505

Form C-117 A  
Revised March 17, 1999

Submit 5 Copies to  
Appropriate District Office

PERMIT NO. H-24355

**TANK CLEANING, SEDIMENT OIL REMOVAL, TRANSPORTATION OF MISCELLANEOUS HYDROCARBONS AND DISPOSAL PERMIT**

Operator or Owner DYNEGY MIDSTREAM SERVICES Address BOX 1689, LOVINGTON, NM 88260

Lease or Facility Name DEAN BOOSTER Location SEC 13, T-15-S, R-36-E  
U.L. - Sec. - Twp. - Rge.

**OPERATION TO BE PERFORMED:**

☐ Tank Cleaning ☐ Sediment Oil Removal ☒ Transportation of Miscellaneous Hydrocarbons

Operator or Owner Representative authorizing work JAMES KING

Date Work to be Performed 8-21-01

**TANK CLEANING DATA** Tank Number \_\_\_\_\_ Volume \_\_\_\_\_

Tank Type \_\_\_\_\_ Volume Below Load Line \_\_\_\_\_

**SEDIMENT OIL OR MISCELLANEOUS HYDROCARBON DATA**

Sediment Oil from: ☐ Pit ☐ Cellar ☐ Other

**MISCELLANEOUS OIL**

Tank Bottoms From: ☐ Pipeline Station ☐ Crude Terminal ☐ Refinery ☐ Other\*

Catchings From: ☐ Gasoline Plant ☐ Gathering Lines ☐ Salt Water Disposal System ☒ Other\*

☐ Pipeline Break Oil or Spill

\*Other (Explain) HAULED SLOP OIL FROM BOOSTER

**VOLUME AND DESTINATION:** Estimated Volume 140 Bbls. Field test volume of good oil 6% BS&W Bbls.  
(Not required prior to Division approval)

Destination (Name and Location of treating plant or other facility) GANDY PLANT WM-1-025  
SEC 11, T-10-S, R-35-E

**DESTRUCTION OF SEDIMENT OIL BY:** ☐ Burning ☐ Pit Disposal ☐ Use on Roads or firewalls ☐ Other

(Explain) \_\_\_\_\_

Location of Destruction \_\_\_\_\_

Justification of Destruction \_\_\_\_\_

**CERTIFICATION:** (APPLICATION MAY BE MADE BY EITHER OF THE FOLLOWING)

I hereby certify that the information above is true and complete to the best of my knowledge and belief.

Owner DYNEGY MIDSTREAM SERVICES Transporter GANDY CORPORATION

By \_\_\_\_\_ Address BOX 827, TATUM, NM 88267

Title \_\_\_\_\_ Signature [Signature]

Date \_\_\_\_\_ Title BKKP Date 12-06-01

**OIL CONSERVATION DIVISION**

Approved By [Signature] Title \_\_\_\_\_ Date DEC 20 2001

**ENGINEERING MANAGER**

A COPY OF THIS FORM MUST BE ON LOCATION DURING TANK CLEANING, REMOVAL OF SEDIMENT OIL OR MISCELLANEOUS HYDROCARBONS, AND MUST BE PRESENTED WITH TANK BOTTOMS, SEDIMENT OIL OR MISCELLANEOUS HYDROCARBONS AT THE TREATING PLANT TO WHICH IT IS DELIVERED.

DISTRIBUTION BY OCD	
	Santa Fe
	File
	Operator
	Transporter (2)

District I  
1625 N. French Dr., Hobbs, NM 88240  
District II  
1301 W. Grand Avenue, Artesia, NM 88210  
District III  
1000 Rio Brazos Road, Aztec, NM 87410  
District IV  
1220 S. St. Francis Dr., Santa Fe, NM 87505

State of New Mexico  
Energy Minerals and Natural Resources

Oil Conservation Division  
1220 South St. Francis Dr.  
Santa Fe, NM 87505

Form C-117 A  
Revised March 17, 1999

Submit 5 Copies to  
Appropriate District Office

PERMIT NO.

H-24354

**TANK CLEANING, SEDIMENT OIL REMOVAL, TRANSPORTATION OF MISCELLANEOUS HYDROCARBONS AND DISPOSAL PERMIT**

Operator or Owner DYNEGY MIDSTREAM SERVICES Address BOX 1689, LOVINGTON, NM 88260

Lease or Facility Name VADA PLANT Location SEC 26, T-10-S, R-33-E  
U.L. - Sec. - Twp. - Rgc.

**OPERATION TO BE PERFORMED:**

☐ Tank Cleaning ☐ Sediment Oil Removal ☒ Transportation of Miscellaneous Hydrocarbons

Operator or Owner Representative authorizing work BOB SINGLETON

Date Work to be Performed 08-21-01

TANK CLEANING DATA Tank Number \_\_\_\_\_ Volume \_\_\_\_\_

Tank Type \_\_\_\_\_ Volume Below Load Line \_\_\_\_\_

**SEDIMENT OIL OR MISCELLANEOUS HYDROCARBON DATA**

Sediment Oil from: ☐ Pit ☐ Cellar ☐ Other

**MISCELLANEOUS OIL**

Tank Bottoms From: ☐ Pipeline Station ☐ Crude Terminal ☐ Refinery ☐ Other\*

Catchings From: ☐ Gasoline Plant ☐ Gathering Lines ☐ Salt Water Disposal System ☒ Other\*

☐ Pipeline Break Oil or Spill

\*Other (Explain) HAULED SLOP OIL FROM PLANT

**VOLUME AND DESTINATION:**

Estimated Volume 223 Bbls.

Field test volume of good oil 2% BS&W Bbls.  
(Not required prior to Division approval)

Destination (Name and Location of treating plant or other facility) GANDY PLANT WM-1-025

SEC 11, T-10-S, R-35-E

**DESTRUCTION OF SEDIMENT OIL BY:**

☐ Burning ☐ Pit Disposal ☐ Use on Roads or firewalls ☐ Other

(Explain) \_\_\_\_\_

Location of Destruction \_\_\_\_\_

Justification of Destruction \_\_\_\_\_

**CERTIFICATION:** (APPLICATION MAY BE MADE BY EITHER OF THE FOLLOWING)

I hereby certify that the information above is true and complete to the best of my knowledge and belief.

Owner DYNEGY MIDSTREAM SERVICES

Transporter GANDY CORPORATION

By \_\_\_\_\_

Address BOX 827, TATUM, NM 88267

Title \_\_\_\_\_

Signature [Signature]

Date \_\_\_\_\_

Title BKKP Date 12-06-01

**OIL CONSERVATION DIVISION**

Approved By [Signature] Title \_\_\_\_\_

Date DEC 20 2001

**ENGINEERING MANAGER**

A COPY OF THIS FORM MUST BE ON LOCATION DURING TANK CLEANING, REMOVAL OF SEDIMENT OIL OR MISCELLANEOUS HYDROCARBONS, AND MUST BE PRESENTED WITH TANK BOTTOMS, SEDIMENT OIL OR MISCELLANEOUS HYDROCARBONS AT THE TREATING PLANT TO WHICH IT IS DELIVERED.

DISTRIBUTION BY OCD	
	Santa Fe
	File
	Operator
	Transporter (2)

District I  
1625 N. French Dr., Hobbs, NM 88240  
District II  
1301 W. Grand Avenue, Artesia, NM 88210  
District III  
1000 Rio Brazos Road, Aztec, NM 87410  
District IV  
1220 S. St. Francis Dr., Santa Fe, NM 87505

State of New Mexico  
Energy Minerals and Natural Resources

Oil Conservation Division  
1220 South St. Francis Dr.  
Santa Fe, NM 87505

Form C-117 A  
Revised March 17, 1999

Submit 5 Copies to  
Appropriate District Office

PERMIT NO. H-24353

**TANK CLEANING, SEDIMENT OIL REMOVAL, TRANSPORTATION OF MISCELLANEOUS HYDROCARBONS AND DISPOSAL PERMIT**

Operator or Owner DYNEGY MIDSTREAM SERVICES Address BOX 1689, LOVINGTON, NM 88260

Lease or Facility Name VADA PLANT Location SEC 26, T-10-S, R-33-E  
U.L. - Sec. - Twp. - Rgc.

**OPERATION TO BE PERFORMED:**

☐ Tank Cleaning ☐ Sediment Oil Removal ☒ Transportation of Miscellaneous Hydrocarbons

Operator or Owner Representative authorizing work MIKE MERONEY

Date Work to be Performed 08-17-01

**TANK CLEANING DATA** Tank Number \_\_\_\_\_ Volume \_\_\_\_\_

Tank Type \_\_\_\_\_ Volume Below Load Line \_\_\_\_\_

**SEDIMENT OIL OR MISCELLANEOUS HYDROCARBON DATA**

Sediment Oil from: ☐ Pit ☐ Cellar ☐ Other

**MISCELLANEOUS OIL**

Tank Bottoms From: ☐ Pipeline Station ☐ Crude Terminal ☐ Refinery ☐ Other\*

Catchings From: ☐ Gasoline Plant ☐ Gathering Lines ☐ Salt Water Disposal System ☒ Other\*

☐ Pipeline Break Oil or Spill

\*Other (Explain) HAULED SLOP OIL FROM PLANT

**VOLUME AND DESTINATION:** Estimated Volume 248 Bbls. Field test volume of good oil 2% BS&W Bbls.  
(Not required prior to Division approval)

Destination (Name and Location of treating plant or other facility) GANDY PLANT WM-1-025

SEC 11, T-10-S, R-35-E

**DESTRUCTION OF SEDIMENT OIL BY:** ☐ Burning ☐ Pit Disposal ☐ Use on Roads or firewalls ☐ Other

(Explain) \_\_\_\_\_

Location of Destruction \_\_\_\_\_

Justification of Destruction \_\_\_\_\_

**CERTIFICATION:** (APPLICATION MAY BE MADE BY EITHER OF THE FOLLOWING)

I hereby certify that the information above is true and complete to the best of my knowledge and belief.

Owner DYNEGY MIDSTREAM SERVICES Transporter GANDY CORPORATION

By \_\_\_\_\_ Address BOX 827, TATUM, NM 88267

Title \_\_\_\_\_ Signature [Signature]

Date \_\_\_\_\_ Title BKKP Date 12-06-01

**OIL CONSERVATION DIVISION**

Approved By [Signature] Title \_\_\_\_\_ Date DEC 20 2001

ENGINEERING MANAGER

A COPY OF THIS FORM MUST BE ON LOCATION DURING TANK CLEANING, REMOVAL OF SEDIMENT OIL OR MISCELLANEOUS HYDROCARBONS, AND MUST BE PRESENTED WITH TANK BOTTOMS, SEDIMENT OIL OR MISCELLANEOUS HYDROCARBONS AT THE TREATING PLANT TO WHICH IT IS DELIVERED.

DISTRIBUTION BY OCD	
	Santa Fe
	File
	Operator
	Transporter (2)

District I  
1625 N. French Dr., Hobbs, NM 88240  
District II  
1301 W. Grand Avenue, Artesia, NM 88210  
District III  
1000 Rio Brazos Road, Aztec, NM 87410  
District IV  
1220 S. St. Francis Dr., Santa Fe, NM 87505

State of New Mexico  
Energy Minerals and Natural Resources

Oil Conservation Division  
1220 South St. Francis Dr.  
Santa Fe, NM 87505

Form C-117 A  
Revised March 17, 1999

Submit 5 Copies to  
Appropriate District Office

PERMIT NO. H-24352

**TANK CLEANING, SEDIMENT OIL REMOVAL, TRANSPORTATION OF MISCELLANEOUS HYDROCARBONS AND DISPOSAL PERMIT**

Operator or Owner DYNEGY MIDSTREAM SERVICES Address BOX 1689, LOVINGTON, NM 88260

Lease or Facility Name VADA PLANT Location SEC 26, T-10-S, R-33-E  
U.L. - Sec. - Twp. - Rge.

**OPERATION TO BE PERFORMED:**

☐ Tank Cleaning ☐ Sediment Oil Removal ☒ Transportation of Miscellaneous Hydrocarbons

Operator or Owner Representative authorizing work BOB SINGLETON

Date Work to be Performed 08-19-01

**TANK CLEANING DATA** Tank Number \_\_\_\_\_ Volume \_\_\_\_\_

Tank Type \_\_\_\_\_ Volume Below Load Line \_\_\_\_\_  
**SEDIMENT OIL OR MISCELLANEOUS HYDROCARBON DATA**

Sediment Oil from: ☐ Pit ☐ Cellar ☐ Other

**MISCELLANEOUS OIL**

Tank Bottoms From: ☐ Pipeline Station ☐ Crude Terminal ☐ Refinery ☐ Other\*

Catchings From: ☐ Gasoline Plant ☐ Gathering Lines ☐ Salt Water Disposal System ☒ Other\*

☐ Pipeline Break Oil or Spill

\*Other (Explain) HAULED SLOP OIL FROM PLANT

**VOLUME AND DESTINATION:** Estimated Volume 601 Bbls. Field test volume of good oil 25% BS&WBbls.  
(Not required prior to Division approval)

Destination (Name and Location of treating plant or other facility) GANDY PLANT WM-1-025  
SEC 11, T-10-S, R-35-E

**DESTRUCTION OF SEDIMENT OIL BY:** ☐ Burning ☐ Pit Disposal ☐ Use on Roads or firewalls ☐ Other

(Explain) \_\_\_\_\_

Location of Destruction \_\_\_\_\_

Justification of Destruction \_\_\_\_\_

**CERTIFICATION:** (APPLICATION MAY BE MADE BY EITHER OF THE FOLLOWING)

I hereby certify that the information above is true and complete to the best of my knowledge and belief.

Owner DYNEGY MIDSTREAM SERVICES

Transporter GANDY CORPORATION

By \_\_\_\_\_

Address BOX 827, TATUM, NM 88267

Title \_\_\_\_\_

Signature [Signature]

Date \_\_\_\_\_

Title BKKP Date 12-06-01

**OIL CONSERVATION DIVISION**

Approved By [Signature] Title \_\_\_\_\_ Date \_\_\_\_\_

ENGINEERING MANAGER

A COPY OF THIS FORM MUST BE ON LOCATION DURING TANK CLEANING, REMOVAL OF SEDIMENT OIL OR MISCELLANEOUS HYDROCARBONS, AND MUST BE PRESENTED WITH TANK BOTTOMS, SEDIMENT OIL OR MISCELLANEOUS HYDROCARBONS AT THE TREATING PLANT TO WHICH IT IS DELIVERED.

DEC 20 2001

DISTRIBUTION BY OCD	
	Santa Fe
	File
	Operator
	Transporter (2)

District I  
1625 N. French Dr., Hobbs, NM 88240  
District II  
1301 W. Grand Avenue, Artesia, NM 88210  
District III  
1000 Rio Brazos Road, Aztec, NM 87410  
District IV  
1220 S. St. Francis Dr., Santa Fe, NM 87505

State of New Mexico  
Energy Minerals and Natural Resources

Oil Conservation Division  
1220 South St. Francis Dr.  
Santa Fe, NM 87505

Form C-117 A  
Revised March 17, 1999

Submit 5 Copies to  
Appropriate District Office

PERMIT NO. H-24351

**TANK CLEANING, SEDIMENT OIL REMOVAL, TRANSPORTATION OF MISCELLANEOUS HYDROCARBONS AND DISPOSAL PERMIT**

Operator or Owner DYNEGY MIDSTREAM SERVICES Address BOX 1689, LOVINGTON, NM 88260

Lease or Facility Name VADA PLANT Location SEC 26, T-10-S, R-33-E  
U.L. - Sec. - Twp. - Rge.

**OPERATION TO BE PERFORMED:**

☐ Tank Cleaning ☐ Sediment Oil Removal ☒ Transportation of Miscellaneous Hydrocarbons

Operator or Owner Representative authorizing work BOB SINGLTON

Date Work to be Performed 08-16-01

TANK CLEANING DATA Tank Number \_\_\_\_\_ Volume \_\_\_\_\_

Tank Type \_\_\_\_\_ Volume Below Load Line \_\_\_\_\_

**SEDIMENT OIL OR MISCELLANEOUS HYDROCARBON DATA**

Sediment Oil from: ☐ Pit ☐ Cellar ☐ Other

**MISCELLANEOUS OIL**

Tank Bottoms From: ☐ Pipeline Station ☐ Crude Terminal ☐ Refinery ☐ Other\*

Catchings From: ☐ Gasoline Plant ☐ Gathering Lines ☐ Salt Water Disposal System ☒ Other\*

☐ Pipeline Break Oil or Spill

\*Other (Explain) HAULED SLOP OIL FROM PLANT

**VOLUME AND DESTINATION:** Estimated Volume 250 Bbls. Field test volume of good oil 8% BS&W Bbls.  
(Not required prior to Division approval)

Destination (Name and Location of treating plant or other facility) GANDY PLANT WM-1-025

SEC 11, T-10-S, R-35-E

**DESTRUCTION OF SEDIMENT OIL BY:** ☐ Burning ☐ Pit Disposal ☐ Use on Roads or firewalls ☐ Other

(Explain) \_\_\_\_\_

Location of Destruction \_\_\_\_\_

Justification of Destruction \_\_\_\_\_

**CERTIFICATION:** (APPLICATION MAY BE MADE BY EITHER OF THE FOLLOWING)

I hereby certify that the information above is true and complete to the best of my knowledge and belief.

Owner DYNEGY MIDSTREAM SERVICES

Transporter GANDY CORPORATION

By \_\_\_\_\_

Address BOX 827, TATUM, NM 88267

Title \_\_\_\_\_

Signature Rue Mank

Date \_\_\_\_\_

Title BKKP Date 12-06-01

**OIL CONSERVATION DIVISION**

Approved By Chris Williams Title \_\_\_\_\_ Date DEC 20 2001

A COPY OF THIS FORM MUST BE ON LOCATION DURING TANK CLEANING, REMOVAL OF SEDIMENT OIL OR MISCELLANEOUS HYDROCARBONS, AND MUST BE PRESENTED WITH TANK BOTTOMS, SEDIMENT OIL OR MISCELLANEOUS HYDROCARBONS AT THE TREATING PLANT TO WHICH IT IS DELIVERED.

DISTRIBUTION BY OCD	
	Santa Fe
	File
	Operator
	Transporter (2)

District I  
1625 N. French Dr., Hobbs, NM 88240  
District II  
1301 W. Grand Avenue, Artesia, NM 88210  
District III  
1000 Rio Brazos Road, Aztec, NM 87410  
District IV  
1220 S. St. Francis Dr., Santa Fe, NM 87505

State of New Mexico  
Energy Minerals and Natural Resources

Oil Conservation Division  
1220 South St. Francis Dr.  
Santa Fe, NM 87505

Form C-117 A  
Revised March 17, 1999

Submit 5 Copies to  
Appropriate District Office

PERMIT NO. H-24350

**TANK CLEANING, SEDIMENT OIL REMOVAL, TRANSPORTATION OF MISCELLANEOUS HYDROCARBONS AND DISPOSAL PERMIT**

Operator or Owner DYNEGY MIDSTREAM SERVICES Address BOX 1689, LOVINGTON, NM 88260

Lease or Facility Name VADA PLANT Location SEC 26, T-10-S, R-33-E  
U.L. - Sec. - Twp. - Rge.

**OPERATION TO BE PERFORMED:**

☐ Tank Cleaning ☐ Sediment Oil Removal ☒ Transportation of Miscellaneous Hydrocarbons

Operator or Owner Representative authorizing work MIKE MERONEY

Date Work to be Performed 08-20-01

**TANK CLEANING DATA** Tank Number \_\_\_\_\_ Volume \_\_\_\_\_

Tank Type \_\_\_\_\_ Volume Below Load Line \_\_\_\_\_

**SEDIMENT OIL OR MISCELLANEOUS HYDROCARBON DATA**

Sediment Oil from: ☐ Pit ☐ Cellar ☐ Other

**MISCELLANEOUS OIL**

Tank Bottoms From: ☐ Pipeline Station ☐ Crude Terminal ☐ Refinery ☐ Other\*

Catchings From: ☐ Gasoline Plant ☐ Gathering Lines ☐ Salt Water Disposal System ☒ Other\*

☐ Pipeline Break Oil or Spill

\*Other (Explain) HAULED SLOP OIL FROM PLANT

**VOLUME AND DESTINATION:** Estimated Volume 247 Bbls. Field test volume of good oil 4% B.S. & W. Bbls.  
(Not required prior to Division approval)

Destination (Name and Location of treating plant or other facility) GANDY PLANT WM-1-025  
SEC 11, T-10-S, R-35-E

**DESTRUCTION OF SEDIMENT OIL BY:** ☐ Burning ☐ Pit Disposal ☐ Use on Roads or firewalls ☐ Other

(Explain) \_\_\_\_\_

Location of Destruction \_\_\_\_\_

Justification of Destruction \_\_\_\_\_

**CERTIFICATION: (APPLICATION MAY BE MADE BY EITHER OF THE FOLLOWING)**

I hereby certify that the information above is true and complete to the best of my knowledge and belief.

Owner DYNEGY MIDSTREAM SERVICES Transporter GANDY CORPORATION

By \_\_\_\_\_ Address BOX 827, TATUM, NM 88267

Title \_\_\_\_\_ Signature [Signature]

Date \_\_\_\_\_ Title BKKP Date 12-06-01

**OIL CONSERVATION DIVISION**

Approved By [Signature] Title \_\_\_\_\_ Date 08-20-01

A COPY OF THIS FORM MUST BE SUBMITTED TO THE OIL CONSERVATION DIVISION WITH TANK CLEANING, REMOVAL OF SEDIMENT OIL OR MISCELLANEOUS HYDROCARBONS, AND MUST BE PRESENTED WITH TANK BOTTOMS, SEDIMENT OIL OR MISCELLANEOUS HYDROCARBONS AT THE TREATING PLANT TO WHICH IT IS DELIVERED.

DISTRIBUTION BY OCD	
	Santa Fe
	File
	Operator
	Transporter (2)

District I  
1625 N. French Dr., Hobbs, NM 88240  
District II  
1301 W. Grand Avenue, Artesia, NM 88210  
District III  
1000 Rio Brazos Road, Aztec, NM 87410  
District IV  
1220 S. St. Francis Dr., Santa Fe, NM 87505

State of New Mexico  
Energy Minerals and Natural Resources

Oil Conservation Division  
1220 South St. Francis Dr.  
Santa Fe, NM 87505

Form C-117 A  
Revised March 17, 1999

Submit 5 Copies to  
Appropriate District Office

PERMIT NO. H-24349

**TANK CLEANING, SEDIMENT OIL REMOVAL, TRANSPORTATION OF MISCELLANEOUS HYDROCARBONS AND DISPOSAL PERMIT**

Operator or Owner TRANSWESTERN PIPELINE Address 6381 N. MAIN, ROSWELL, NM 88201  
Lease or Facility Name STATION P-1 Location SEC 16, T-1-S, R-34-E  
U.L. - Sec. - Twp. - Rge.

**OPERATION TO BE PERFORMED:**

☐ Tank Cleaning ☐ Sediment Oil Removal ☒ Transportation of Miscellaneous Hydrocarbons

Operator or Owner Representative authorizing work JAMES FOGG

Date Work to be Performed 08/15/01

**TANK CLEANING DATA**

Tank Number \_\_\_\_\_

Volume \_\_\_\_\_

Tank Type \_\_\_\_\_

Volume Below Load Line \_\_\_\_\_

**SEDIMENT OIL OR MISCELLANEOUS HYDROCARBON DATA**

Sediment Oil from: ☐ Pit ☐ Celler ☐ Other

**MISCELLANEOUS OIL**

Tank Bottoms From: ☐ Pipeline Station ☐ Crude Terminal ☐ Refinery ☐ Other\*

Catchings From: ☐ Gasoline Plant ☒ Gathering Lines ☐ Salt Water Disposal System ☐ Other\*

☐ Pipeline Break Oil or Spill

\*Other (Explain) \_\_\_\_\_

**VOLUME AND DESTINATION:**

Estimated Volume 211 Bbls.

Field test volume of good oil 128 Bbls. RS&W  
(Not required prior to Division approval)

Destination (Name and Location of treating plant or other facility) GANDY PLANT WM-1-025

SEC 11, T-10-S, R-35-E

**DESTRUCTION OF SEDIMENT OIL BY:**

☐ Burning ☐ Pit Disposal ☐ Use on Roads or firewalls ☐ Other

(Explain) \_\_\_\_\_

Location of Destruction \_\_\_\_\_

Justification of Destruction \_\_\_\_\_

**CERTIFICATION: (APPLICATION MAY BE MADE BY EITHER OF THE FOLLOWING)**

I hereby certify that the information above is true and complete to the best of my knowledge and belief.

Owner TRANSWESTERN PIPELINE

Transporter GANDY CORPORATION

By \_\_\_\_\_

Address BOX 827, TATUM, NM 88267

Title \_\_\_\_\_

Signature [Signature]

Date \_\_\_\_\_

Title BKKP

Date 12/13/01

**OIL CONSERVATION DIVISION**

Approved By [Signature] Title \_\_\_\_\_

Date DEC 20 2001

**ENGINEERING MANAGER**

A COPY OF THIS FORM MUST BE ON LOCATION DURING TANK CLEANING, REMOVAL OF SEDIMENT OIL OR MISCELLANEOUS HYDROCARBONS, AND MUST BE PRESENTED WITH TANK BOTTOMS, SEDIMENT OIL OR MISCELLANEOUS HYDROCARBONS AT THE TREATING PLANT TO WHICH IT IS DELIVERED.

DISTRIBUTION BY OCD	
	Santa Fe
	File
	Operator
	Transporter (2)



District I  
1625 N. French Dr., Hobbs, NM 88240  
District II  
1301 W. Grand Avenue, Artesia, NM 88210  
District III  
1000 Rio Brazos Road, Aztec, NM 87410  
District IV  
1220 S. St. Francis Dr., Santa Fe, NM 87505

State of New Mexico  
Energy Minerals and Natural Resources

Oil Conservation Division  
1220 South St. Francis Dr.  
Santa Fe, NM 87505

Form C-117 A  
Revised March 17, 1999

Submit 5 Copies to  
Appropriate District Office

PERMIT NO. H-24348

**TANK CLEANING, SEDIMENT OIL REMOVAL, TRANSPORTATION OF MISCELLANEOUS HYDROCARBONS AND DISPOSAL PERMIT**

Operator or Owner TRANSWESTERN PIPELINE Address 6381 N. MAIN, ROSWELL, NM 88201  
Lease or Facility Name CURRY COUNTY-GATHERING Location SEC 8, T-1-N, R-36-E  
U.L. - Sec. - Twp. - Rge.

**OPERATION TO BE PERFORMED:**

☐ Tank Cleaning ☐ Sediment Oil Removal ☒ Transportation of Miscellaneous Hydrocarbons

Operator or Owner Representative authorizing work JAMES FOGG

Date Work to be Performed 08/15/01

**TANK CLEANING DATA** Tank Number \_\_\_\_\_ Volume \_\_\_\_\_

Tank Type \_\_\_\_\_ Volume Below Load Line \_\_\_\_\_

**SEDIMENT OIL OR MISCELLANEOUS HYDROCARBON DATA**

Sediment Oil from: ☐ Pit ☐ Celler ☐ Other

**MISCELLANEOUS OIL**

Tank Bottoms From: ☐ Pipeline Station ☐ Crude Terminal ☐ Refinery ☐ Other\*

Catchings From: ☐ Gasoline Plant ☒ Gathering Lines ☐ Salt Water Disposal System ☐ Other\*

☐ Pipeline Break Oil or Spill

\*Other (Explain) \_\_\_\_\_

**VOLUME AND DESTINATION:** Estimated Volume 10 Bbls. Field test volume of good oil 19 Bbls. (Not required prior to Division approval)

Destination (Name and Location of treating plant or other facility) GANDY PLANT WM-1-025

SEC 11, T-10-S, R-35-E

**DESTRUCTION OF SEDIMENT OIL BY:** ☐ Burning ☐ Pit Disposal ☐ Use on Roads or firewalls ☐ Other

(Explain) \_\_\_\_\_

Location of Destruction \_\_\_\_\_

Justification of Destruction \_\_\_\_\_

**CERTIFICATION: (APPLICATION MAY BE MADE BY EITHER OF THE FOLLOWING)**

I hereby certify that the information above is true and complete to the best of my knowledge and belief.

Owner TRANSWESTERN PIPELINE

Transporter GANDY CORPORATION

By \_\_\_\_\_

Address BOX 827, TATUM, NM 88267

Title \_\_\_\_\_

Signature [Signature]

Date \_\_\_\_\_

Title BKKP Date 12/13/01

**OIL CONSERVATION DIVISION**

Approved By [Signature] Title \_\_\_\_\_ Date \_\_\_\_\_

**ENGINEERING MANAGER**

A COPY OF THIS FORM MUST BE ON BOARD AND ACCOMPANYING TANK CLEANING, REMOVAL OF SEDIMENT OIL OR MISCELLANEOUS HYDROCARBONS, AND MUST BE PRESENTED WITH TANK BOTTOMS, SEDIMENT OIL OR MISCELLANEOUS HYDROCARBONS AT THE TREATING PLANT TO WHICH IT IS DELIVERED.

**DEC 20 2001**

DISTRIBUTION BY OCD	
	Santa Fe
	File
	Operator
	Transporter (2)

District I  
1625 N. French Dr., Hobbs, NM 88240  
District II  
1301 W. Grand Avenue, Artesia, NM 88210  
District III  
1000 Rio Brazos Road, Aztec, NM 87410  
District IV  
1220 S. St. Francis Dr., Santa Fe, NM 87505

State of New Mexico  
Energy Minerals and Natural Resources

Oil Conservation Division  
1220 South St. Francis Dr.  
Santa Fe, NM 87505

Form C-117 A  
Revised March 17, 1999

Submit 5 Copies to  
Appropriate District Office

PERMIT NO.

H-24347

**TANK CLEANING, SEDIMENT OIL REMOVAL, TRANSPORTATION OF MISCELLANEOUS HYDROCARBONS AND DISPOSAL PERMIT**

Operator or Owner DYNEGY MIDSTREAM SERVICES Address BOX 1689, LOVINGTON, NM 88260

Lease or Facility Name VADA PLANT Location SEC 26, T-10-S, R-33-E  
U.L. - Sec. - Twp. - Rge.

**OPERATION TO BE PERFORMED:**

☐ Tank Cleaning ☐ Sediment Oil Removal ☒ Transportation of Miscellaneous Hydrocarbons

Operator or Owner Representative authorizing work BOB SINGLETON

08-14-01

Date Work to be Performed

**TANK CLEANING DATA**

Tank Number

Volume

Tank Type

Volume Below Load Line

**SEDIMENT OIL OR MISCELLANEOUS HYDROCARBON DATA**

Sediment Oil from: ☐ Pit ☐ Cellar ☐ Other

**MISCELLANEOUS OIL**

Tank Bottoms From: ☐ Pipeline Station ☐ Crude Terminal ☐ Refinery ☐ Other\*

Catchings From: ☐ Gasoline Plant ☐ Gathering Lines ☐ Salt Water Disposal System ☒ Other\*

☐ Pipeline Break Oil or Spill

\*Other (Explain) HAULED SLOP OIL FROM PLANT

**VOLUME AND DESTINATION:**

Estimated Volume 373 Bbls.

Field test volume of good oil 20% BS&W Bbls.  
(Not required prior to Division approval)

Destination (Name and Location of treating plant or other facility) GANDY PLANT WM-1-025

SEC 11, T-10-S, R-35-E

**DESTRUCTION OF SEDIMENT OIL BY:**

☐ Burning ☐ Pit Disposal ☐ Use on Roads or firewalls ☐ Other

(Explain)

Location of Destruction

Justification of Destruction

**CERTIFICATION:** (APPLICATION MAY BE MADE BY EITHER OF THE FOLLOWING)

I hereby certify that the information above is true and complete to the best of my knowledge and belief.

Owner DYNEGY MIDSTREAM SERVICES

Transporter GANDY CORPORATION

By

Address

BOX 827, TATUM, NM 88267

Title

Signature

Lee Mark

Date

Title

BKKP

Date 12-06-01

**OIL CONSERVATION DIVISION**

Approved By

Chris Williams

Title

Date

DEC 20 2001

**ENGINEERING MANAGER**

A COPY OF THIS FORM MUST BE ON LOCATION DURING TANK CLEANING, REMOVAL OF SEDIMENT OIL OR MISCELLANEOUS HYDROCARBONS, AND MUST BE PRESENTED WITH TANK BOTTOMS, SEDIMENT OIL OR MISCELLANEOUS HYDROCARBONS AT THE TREATING PLANT TO WHICH IT IS DELIVERED.

DISTRIBUTION BY OCD	
	Santa Fe
	File
	Operator
	Transporter (2)

District I  
1625 N. French Dr., Hobbs, NM 88240  
District II  
1301 W. Grand Avenue, Artesia, NM 88210  
District III  
1000 Rio Brazos Road, Aztec, NM 87410  
District IV  
1220 S. St. Francis Dr., Santa Fe, NM 87505

State of New Mexico  
Energy Minerals and Natural Resources

Oil Conservation Division  
1220 South St. Francis Dr.  
Santa Fe, NM 87505

Form C-117 A  
Revised March 17, 1999

Submit 5 Copies to  
Appropriate District Office

PERMIT NO. H-14346

**TANK CLEANING, SEDIMENT OIL REMOVAL, TRANSPORTATION OF MISCELLANEOUS HYDROCARBONS AND DISPOSAL PERMIT**

Operator or Owner TRANSWESTERN PIPELINE Address 6381 N. MAIN, ROSWELL, NM 88201  
Lease or Facility Name PECOS DIAMOND Location Sec 2-, T-18-S, R-27-E  
U.L. - Sec. - Twp. - Rgc.

**OPERATION TO BE PERFORMED:**

☐ Tank Cleaning ☐ Sediment Oil Removal ☐ Transportation of Miscellaneous Hydrocarbons

Operator or Owner Representative authorizing work KARL McDONALD

Date Work to be Performed 08/14/01

**TANK CLEANING DATA** Tank Number \_\_\_\_\_ Volume \_\_\_\_\_

Tank Type \_\_\_\_\_ Volume Below Load Line \_\_\_\_\_

**SEDIMENT OIL OR MISCELLANEOUS HYDROCARBON DATA**

Sediment Oil from: ☐ Pit ☐ Cellar ☐ Other

**MISCELLANEOUS OIL**

Tank Bottoms From: ☐ Pipeline Station ☐ Crude Terminal ☐ Refinery ☐ Other\*

Catchings From: ☐ Gasoline Plant ☒ Gathering Lines ☐ Salt Water Disposal System ☐ Other\*

☐ Pipeline Break Oil or Spill

\*Other (Explain) \_\_\_\_\_

**VOLUME AND DESTINATION:** Estimated Volume 59 Bbls. Field test volume of good oil 169 Bbls.  
(Not required prior to Division approval)

Destination (Name and Location of treating plant or other facility) GANDY PLANT WM-1-025

SEC 11, T-10-S, R-35-E

**DESTRUCTION OF SEDIMENT OIL BY:** ☐ Burning ☐ Pit Disposal ☐ Use on Roads or firewalls ☐ Other

(Explain) \_\_\_\_\_

Location of Destruction \_\_\_\_\_

Justification of Destruction \_\_\_\_\_

**CERTIFICATION: (APPLICATION MAY BE MADE BY EITHER OF THE FOLLOWING)**

I hereby certify that the information above is true and complete to the best of my knowledge and belief.

Owner TRANSWESTERN PIPELINE

Transporter GANDY CORPORATION

By \_\_\_\_\_

Address BOX 827, TATUM, NM 88267

Title \_\_\_\_\_

Signature [Signature]

Date \_\_\_\_\_

Title BKKP Date 12/13/01

**OIL CONSERVATION DIVISION**

Approved By [Signature] Title \_\_\_\_\_ Date DEC 20 2001

**ENGINEERING MANAGER**

A COPY OF THIS FORM MUST BE ON LOCATION DURING TANK CLEANING, REMOVAL OF SEDIMENT OIL OR MISCELLANEOUS HYDROCARBONS, AND MUST BE PRESENTED WITH TANK BOTTOMS, SEDIMENT OIL OR MISCELLANEOUS HYDROCARBONS AT THE TREATING PLANT TO WHICH IT IS DELIVERED.

DISTRIBUTION BY OCD	
	Santa Fe
	File
	Operator
	Transporter (2)

Artesia

District I  
1625 N. French Dr., Hobbs, NM 88240  
District II  
1301 W. Grand Avenue, Artesia, NM 88210  
District III  
1000 Rio Brazos Road, Aztec, NM 87410  
District IV  
1220 S. St. Francis Dr., Santa Fe, NM 87505

State of New Mexico  
Energy Minerals and Natural Resources

Oil Conservation Division  
1220 South St. Francis Dr.  
Santa Fe, NM 87505

Form C-117 A  
Revised March 17, 1999

Submit 5 Copies to  
Appropriate District Office

PERMIT NO. H-24245

**TANK CLEANING, SEDIMENT OIL REMOVAL, TRANSPORTATION OF MISCELLANEOUS HYDROCARBONS AND DISPOSAL PERMIT**

Operator or Owner TRANSWESTERN PIPELINE Address 6381 N. MAIN, ROSWELL, NM 88201  
Lease or Facility Name CURRY COUNTY-GATHERING Location SEC 8, T-1-N, R-36-E  
U.L. - Sec. - Twp. - Rgc.

**OPERATION TO BE PERFORMED:**

☐ Tank Cleaning ☐ Sediment Oil Removal ☒ Transportation of Miscellaneous Hydrocarbons

Operator or Owner Representative authorizing work JAMES FOGG

Date Work to be Performed 08/10/01

**TANK CLEANING DATA** Tank Number \_\_\_\_\_ Volume \_\_\_\_\_

Tank Type \_\_\_\_\_ Volume Below Load Line \_\_\_\_\_  
**SEDIMENT OIL OR MISCELLANEOUS HYDROCARBON DATA**

Sediment Oil from: ☐ Pit ☐ Celler ☐ Other

**MISCELLANEOUS OIL**

Tank Bottoms From: ☐ Pipeline Station ☐ Crude Terminal ☐ Refinery ☐ Other\*

Catchings From: ☐ Gasoline Plant ☒ Gathering Lines ☐ Salt Water Disposal System ☐ Other\*

☐ Pipeline Break Oil or Spill

\*Other (Explain) \_\_\_\_\_

**VOLUME AND DESTINATION:** Estimated Volume 20 Bbls. Field test volume of good oil 48 Bbls.  
(Not required prior to Division approval)

Destination (Name and Location of treating plant or other facility) GANDY PLANT WM-1-025  
SEC 11, T-10-S, R-35-E

**DESTRUCTION OF SEDIMENT OIL BY:** ☐ Burning ☐ Pit Disposal ☐ Use on Roads or firewalls ☐ Other

(Explain) \_\_\_\_\_

Location of Destruction \_\_\_\_\_

Justification of Destruction \_\_\_\_\_

**CERTIFICATION: (APPLICATION MAY BE MADE BY EITHER OF THE FOLLOWING)**

I hereby certify that the information above is true and complete to the best of my knowledge and belief.

Owner TRANSWESTERN PIPELINE

Transporter GANDY CORPORATION

By \_\_\_\_\_

Address BOX 827, TATUM, NM 88267

Title \_\_\_\_\_

Signature Rue Mank

Date \_\_\_\_\_

Title BKKP Date 12/13/01

**OIL CONSERVATION DIVISION**

Approved By [Signature] Title \_\_\_\_\_ Date DEC 20 2001

**ENGINEERING MANAGER**

A COPY OF THIS FORM MUST BE ON LOCATION DURING TANK CLEANING, REMOVAL OF SEDIMENT OIL OR MISCELLANEOUS HYDROCARBONS, AND MUST BE PRESENTED WITH TANK BOTTOMS, SEDIMENT OIL OR MISCELLANEOUS HYDROCARBONS AT THE TREATING PLANT TO WHICH IT IS DELIVERED.

DISTRIBUTION BY OCD	
	Santa Fe
	File
	Operator
	Transporter (2)

District I  
1625 N. French Dr., Hobbs, NM 88240  
District II  
1301 W. Grand Avenue, Artesia, NM 88210  
District III  
1000 Rio Brazos Road, Aztec, NM 87410  
District IV  
1220 S. St. Francis Dr., Santa Fe, NM 87505

State of New Mexico  
Energy Minerals and Natural Resources

Oil Conservation Division  
1220 South St. Francis Dr.  
Santa Fe, NM 87505

Form C-117 A  
Revised March 17, 1999

Submit 5 Copies to  
Appropriate District Office

PERMIT NO.

H-24344

**TANK CLEANING, SEDIMENT OIL REMOVAL, TRANSPORTATION OF MISCELLANEOUS HYDROCARBONS AND DISPOSAL PERMIT**

Operator or Owner DYNEGY MIDSTREAM SERVICES Address BOX 1689, LOVINGTON, NM 88260

Lease or Facility Name VADA PLANT Location SEC 26, T-10-S, R-33-E  
U.L. - Sec. - Twp. - Rge.

**OPERATION TO BE PERFORMED:**

☐ Tank Cleaning ☐ Sediment Oil Removal ☒ Transportation of Miscellaneous Hydrocarbons

Operator or Owner Representative authorizing work Bob Singleton

Date Work to be Performed

08-10-01

**TANK CLEANING DATA**

Tank Number

Volume

Tank Type

Volume Below Load Line

**SEDIMENT OIL OR MISCELLANEOUS HYDROCARBON DATA**

Sediment Oil from: ☐ Pit ☐ Cellar ☐ Other

**MISCELLANEOUS OIL**

Tank Bottoms From: ☐ Pipeline Station ☐ Crude Terminal ☐ Refinery ☐ Other\*

Catchings From: ☐ Gasoline Plant ☐ Gathering Lines ☐ Salt Water Disposal System ☒ Other\*

☐ Pipeline Break Oil or Spill

\*Other (Explain)

HAULED SLOP OIL FROM PLANT

**VOLUME AND DESTINATION:**

Estimated Volume 370 Bbls.

Field test volume of good oil 6% BS&W Bbls.  
(Not required prior to Division approval)

Destination (Name and Location of treating plant or other facility) GANDY PLANT WM-1-025

SEC 11, T-10-S, R-35-E

**DESTRUCTION OF SEDIMENT OIL BY:**

☐ Burning ☐ Pit Disposal ☐ Use on Roads or firewalls ☐ Other

(Explain)

Location of Destruction

Justification of Destruction

**CERTIFICATION:** (APPLICATION MAY BE MADE BY EITHER OF THE FOLLOWING)

I hereby certify that the information above is true and complete to the best of my knowledge and belief.

Owner DYNEGY MIDSTREAM SERVICES

Transporter GANDY CORPORATION

By

Address BOX 827, TATUM, NM 88267

Title

Signature [Signature]

Date

Title BKKP

Date 12-06-01

**OIL CONSERVATION DIVISION**

Approved By

[Signature]

Title

Date

**DEC 20 2001**

**ENGINEERING MANAGER**

A COPY OF THIS FORM MUST BE SUBMITTED TO THE TANK CLEANING, REMOVAL OF SEDIMENT OIL OR MISCELLANEOUS HYDROCARBONS, AND MUST BE PRESENTED WITH TANK BOTTOMS, SEDIMENT OIL OR MISCELLANEOUS HYDROCARBONS AT THE TREATING PLANT TO WHICH IT IS DELIVERED.

DISTRIBUTION BY OCD	
	Santa Fe
	File
	Operator
	Transporter (2)

District I  
1625 N. French Dr., Hobbs, NM 88240  
District II  
1301 W. Grand Avenue, Artesia, NM 88210  
District III  
1000 Rio Brazos Road, Aztec, NM 87410  
District IV  
1220 S. St. Francis Dr., Santa Fe, NM 87505

State of New Mexico  
Energy Minerals and Natural Resources

Oil Conservation Division  
1220 South St. Francis Dr.  
Santa Fe, NM 87505

Form C-117 A  
Revised March 17, 1999

Submit 5 Copies to  
Appropriate District Office

PERMIT NO. H-24343

**TANK CLEANING, SEDIMENT OIL REMOVAL, TRANSPORTATION OF MISCELLANEOUS HYDROCARBONS AND DISPOSAL PERMIT**

Operator or Owner DYNEGY MIDSTREAM SERVICES Address BOX 1689, LOVINGTON, NM 88260

Lease or Facility Name VADA PLANT Location SEC 26, T-10-S, R-33-E  
U.L. - Sec. - Twp. - Rge.

**OPERATION TO BE PERFORMED:**

☐ Tank Cleaning ☐ Sediment Oil Removal ☒ Transportation of Miscellaneous Hydrocarbons

Operator or Owner Representative authorizing work BOB SINGLETON

Date Work to be Performed 08-10-01

TANK CLEANING DATA Tank Number \_\_\_\_\_ Volume \_\_\_\_\_

Tank Type \_\_\_\_\_ Volume Below Load Line \_\_\_\_\_

**SEDIMENT OIL OR MISCELLANEOUS HYDROCARBON DATA**

Sediment Oil from: ☐ Pit ☐ Cellar ☐ Other

**MISCELLANEOUS OIL**

Tank Bottoms From: ☐ Pipeline Station ☐ Crude Terminal ☐ Refinery ☐ Other\*

Catchings From: ☐ Gasoline Plant ☐ Gathering Lines ☐ Salt Water Disposal System ☒ Other\*

☐ Pipeline Break Oil or Spill

\*Other (Explain) HAULED SLOP OIL FROM PLANT

**VOLUME AND DESTINATION:** Estimated Volume 162 Bbls. Field test volume of good oil 82 Bbls. RS&W  
(Not required prior to Division approval)

Destination (Name and Location of treating plant or other facility) GANDY PLANT WM-1-025

SEC 11, T-10-S, R-35-E

**DESTRUCTION OF SEDIMENT OIL BY:** ☐ Burning ☐ Pit Disposal ☐ Use on Roads or firewalls ☐ Other

(Explain) \_\_\_\_\_

Location of Destruction \_\_\_\_\_

Justification of Destruction \_\_\_\_\_

**CERTIFICATION:** (APPLICATION MAY BE MADE BY EITHER OF THE FOLLOWING)

I hereby certify that the information above is true and complete to the best of my knowledge and belief.

Owner DYNEGY MIDSTREAM SERVICES

Transporter GANDY CORPORATION

By \_\_\_\_\_

Address BOX 827, TATUM, NM 88267

Title \_\_\_\_\_

Signature [Signature]

Date \_\_\_\_\_

Title BKKP Date 12-06-01

**OIL CONSERVATION DIVISION**

Approved By [Signature] Title \_\_\_\_\_

Date

**DEC 20 2001**

**ENGINEERING MANAGER**

A COPY OF THIS FORM MUST BE ON LOCATION DURING TANK CLEANING, REMOVAL OF SEDIMENT OIL OR MISCELLANEOUS HYDROCARBONS, AND MUST BE PRESENTED WITH TANK BOTTOMS, SEDIMENT OIL OR MISCELLANEOUS HYDROCARBONS AT THE TREATING PLANT TO WHICH IT IS DELIVERED.

DISTRIBUTION BY OCD	
	Santa Fe
	File
	Operator
	Transporter (2)

District I  
1625 N. French Dr., Hobbs, NM 88240  
District II  
1301 W. Grand Avenue, Artesia, NM 88210  
District III  
1000 Rio Brazos Road, Aztec, NM 87410  
District IV  
1220 S. St. Francis Dr., Santa Fe, NM 87505

State of New Mexico  
Energy Minerals and Natural Resources

Oil Conservation Division  
1220 South St. Francis Dr.  
Santa Fe, NM 87505

Form C-117 A  
Revised March 17, 1999

Submit 5 Copies to  
Appropriate District Office

PERMIT NO. H-24342

**TANK CLEANING, SEDIMENT OIL REMOVAL, TRANSPORTATION OF MISCELLANEOUS HYDROCARBONS AND DISPOSAL PERMIT**

Operator or Owner DYNEGY MIDSTREAM SERVICES Address BOX 1689, LOVINGTON, NM 88260

Lease or Facility Name VADA PLANT Location SEC 26, T-10-S, R-33-E  
U.L. - Sec. - Twp. - Rge.

**OPERATION TO BE PERFORMED:**

☐ Tank Cleaning ☐ Sediment Oil Removal ☒ Transportation of Miscellaneous Hydrocarbons

Operator or Owner Representative authorizing work MIKE MERONEY

Date Work to be Performed 08-07-01

**TANK CLEANING DATA** Tank Number \_\_\_\_\_ Volume \_\_\_\_\_

Tank Type \_\_\_\_\_ Volume Below Load Line \_\_\_\_\_

**SEDIMENT OIL OR MISCELLANEOUS HYDROCARBON DATA**

Sediment Oil from: ☐ Pit ☐ Cellar ☐ Other

**MISCELLANEOUS OIL**

Tank Bottoms From: ☐ Pipeline Station ☐ Crude Terminal ☐ Refinery ☐ Other\*

Catchings From: ☐ Gasoline Plant ☐ Gathering Lines ☐ Salt Water Disposal System ☒ Other\*

☐ Pipeline Break Oil or Spill

\*Other (Explain) HAULED SLOP OIL FROM PLANT

**VOLUME AND DESTINATION:** Estimated Volume 366 Bbls. Field test volume of good oil 4% B.S. & W. Bbls.  
(Not required prior to Division approval)

Destination (Name and Location of treating plant or other facility) GANDY PLANT WM-1-025  
SEC 11, T-10-S, R-35-E

**DESTRUCTION OF SEDIMENT OIL BY:** ☐ Burning ☐ Pit Disposal ☐ Use on Roads or firewalls ☐ Other

(Explain) \_\_\_\_\_

Location of Destruction \_\_\_\_\_

Justification of Destruction \_\_\_\_\_

**CERTIFICATION:** (APPLICATION MAY BE MADE BY EITHER OF THE FOLLOWING)

I hereby certify that the information above is true and complete to the best of my knowledge and belief.

Owner DYNEGY MIDSTREAM SERVICES

Transporter GANDY CORPORATION

By \_\_\_\_\_

Address BOX 827, TATUM, NM 88267

Title \_\_\_\_\_

Signature [Signature]

Date \_\_\_\_\_

Title BKKP Date 12-06-01

**OIL CONSERVATION DIVISION**

Approved By [Signature] Title \_\_\_\_\_ Date DEC 20 2001

**ENGINEERING MANAGER**

A COPY OF THIS FORM MUST BE ON LOCATION DURING TANK CLEANING, REMOVAL OF SEDIMENT OIL OR MISCELLANEOUS HYDROCARBONS, AND MUST BE PRESENTED WITH TANK BOTTOMS, SEDIMENT OIL OR MISCELLANEOUS HYDROCARBONS AT THE TREATING PLANT TO WHICH IT IS DELIVERED.

DISTRIBUTION BY OCD	
	Santa Fe
	File
	Operator
	Transporter (2)

District I  
1625 N. French Dr., Hobbs, NM 88240  
District II  
1301 W. Grand Avenue, Artesia, NM 88210  
District III  
1000 Rio Brazos Road, Aztec, NM 87410  
District IV  
1220 S. St. Francis Dr., Santa Fe, NM 87505

State of New Mexico  
Energy Minerals and Natural Resources

Oil Conservation Division  
1220 South St. Francis Dr.  
Santa Fe, NM 87505

Form C-117 A  
Revised March 17, 1999

Submit 5 Copies to  
Appropriate District Office

PERMIT NO. H-24341

**TANK CLEANING, SEDIMENT OIL REMOVAL, TRANSPORTATION OF MISCELLANEOUS HYDROCARBONS AND DISPOSAL PERMIT**

Operator or Owner DYNEGY MIDSTREAM SERVICES Address BOX 1689, LOVINGTON, NM 88260

Lease or Facility Name VADA PLANT Location SEC 26, T-10-S, R-33-E  
U.L. - Sec. - Twp. - Rge.

**OPERATION TO BE PERFORMED:**

☐ Tank Cleaning ☐ Sediment Oil Removal ☒ Transportation of Miscellaneous Hydrocarbons

Operator or Owner Representative authorizing work BOB SINGLETON

Date Work to be Performed 08-06-01

**TANK CLEANING DATA** Tank Number \_\_\_\_\_ Volume \_\_\_\_\_

Tank Type \_\_\_\_\_ Volume Below Load Line \_\_\_\_\_

**SEDIMENT OIL OR MISCELLANEOUS HYDROCARBON DATA**

Sediment Oil from: ☐ Pit ☐ Cellar ☐ Other

**MISCELLANEOUS OIL**

Tank Bottoms From: ☐ Pipeline Station ☐ Crude Terminal ☐ Refinery ☐ Other\*

Catchings From: ☐ Gasoline Plant ☐ Gathering Lines ☐ Salt Water Disposal System ☒ Other\*

☐ Pipeline Break Oil or Spill

\*Other (Explain) HAULED SLOP OIL FROM PLANT

**VOLUME AND DESTINATION:** Estimated Volume 182 Bbls. Field test volume of good oil 6% BS&W Bbls.  
(Not required prior to Division approval)

Destination (Name and Location of treating plant or other facility) GANDY PLANT WM-1-025  
SEC 11, T-10-S, R-35-E

**DESTRUCTION OF SEDIMENT OIL BY:** ☐ Burning ☐ Pit Disposal ☐ Use on Roads or firewalls ☐ Other

(Explain) \_\_\_\_\_

Location of Destruction \_\_\_\_\_

Justification of Destruction \_\_\_\_\_

**CERTIFICATION: (APPLICATION MAY BE MADE BY EITHER OF THE FOLLOWING)**

I hereby certify that the information above is true and complete to the best of my knowledge and belief.

Owner DYNEGY MIDSTREAM SERVICES Transporter GANDY CORPORATION

By \_\_\_\_\_ Address BOX 827, TATUM, NM 88267

Title \_\_\_\_\_ Signature [Signature]

Date \_\_\_\_\_ Title BKKP Date 12-06-01

**OIL CONSERVATION DIVISION**

Approved By [Signature] Title \_\_\_\_\_ Date \_\_\_\_\_

DEC 20 2001

A COPY OF THIS FORM MUST BE ON HAND FOR TANK CLEANING, REMOVAL OF SEDIMENT OIL OR MISCELLANEOUS HYDROCARBONS, AND MUST BE PRESENTED WITH TANK BOTTOMS, SEDIMENT OIL OR MISCELLANEOUS HYDROCARBONS AT THE TREATING PLANT TO WHICH IT IS DELIVERED.

DISTRIBUTION BY OCD	
	Santa Fe
	File
	Operator
	Transporter (2)



District I  
1625 N. French Dr., Hobbs, NM 88240  
District II  
1301 W. Grand Avenue, Artesia, NM 88210  
District III  
1000 Rio Brazos Road, Aztec, NM 87410  
District IV  
1220 S. St. Francis Dr., Santa Fe, NM 87505

State of New Mexico  
Energy Minerals and Natural Resources

Oil Conservation Division  
1220 South St. Francis Dr.  
Santa Fe, NM 87505

Form C-117 A  
Revised March 17, 1999

Submit 5 Copies to  
Appropriate District Office

PERMIT NO.

H-24340

**TANK CLEANING, SEDIMENT OIL REMOVAL, TRANSPORTATION OF MISCELLANEOUS HYDROCARBONS AND DISPOSAL PERMIT**

Operator or Owner DYNEGY MIDSTREAM SERVICES Address BOX 1689, LOVINGTON, NM 88260

Lease or Facility Name VADA PLANT Location SEC 26, T-10-S, R-33-E  
U.L. - Sec. - Twp. - Rge.

**OPERATION TO BE PERFORMED:**

☐ Tank Cleaning ☐ Sediment Oil Removal ☒ Transportation of Miscellaneous Hydrocarbons

Operator or Owner Representative authorizing work MIKE MERONEY

08-04-01

Date Work to be Performed

**TANK CLEANING DATA**

Tank Number \_\_\_\_\_

Volume \_\_\_\_\_

Tank Type \_\_\_\_\_

Volume Below Load Line \_\_\_\_\_

**SEDIMENT OIL OR MISCELLANEOUS HYDROCARBON DATA**

Sediment Oil from: ☐ Pit ☐ Cellar ☐ Other

**MISCELLANEOUS OIL**

Tank Bottoms From: ☐ Pipeline Station ☐ Crude Terminal ☐ Refinery ☐ Other\*

Catchings From: ☐ Gasoline Plant ☐ Gathering Lines ☐ Salt Water Disposal System ☒ Other\*

☐ Pipeline Break Oil or Spill

\*Other (Explain)

HAULED SLOP OIL FROM PLANT

**VOLUME AND DESTINATION:**

Estimated Volume 370 Bbls.

Field test volume of good oil 14% BS&WBbls.  
(Not required prior to Division approval)

Destination (Name and Location of treating plant or other facility) GANDY PLANT WM-1-025

SEC 11, T-10-S, R-35-E

**DESTRUCTION OF SEDIMENT OIL BY:**

☐ Burning ☐ Pit Disposal ☐ Use on Roads or firewalls ☐ Other

(Explain) \_\_\_\_\_

Location of Destruction \_\_\_\_\_

Justification of Destruction \_\_\_\_\_

**CERTIFICATION:** (APPLICATION MAY BE MADE BY EITHER OF THE FOLLOWING)

I hereby certify that the information above is true and complete to the best of my knowledge and belief.

Owner DYNEGY MIDSTREAM SERVICES

Transporter GANDY CORPORATION

By \_\_\_\_\_

Address BOX 827, TATUM, NM 88267

Title \_\_\_\_\_

Signature [Signature]

Date \_\_\_\_\_

Title BKKP Date 12-06-01

**OIL CONSERVATION DIVISION**

Approved By [Signature]

Title \_\_\_\_\_

Date \_\_\_\_\_

**ENGINEERING MANAGER**

A COPY OF THIS FORM MUST BE ON LOCATION DURING TANK CLEANING, REMOVAL OF SEDIMENT OIL OR MISCELLANEOUS HYDROCARBONS, AND MUST BE PRESENTED WITH TANK BOTTOMS, SEDIMENT OIL OR MISCELLANEOUS HYDROCARBONS AT THE TREATING PLANT TO WHICH IT IS DELIVERED.

**DEC 20 2001**

DISTRIBUTION BY OCD	
	Santa Fe
	File
	Operator
	Transporter (2)

District I  
1625 N. French Dr., Hobbs, NM 88240  
District II  
1301 W. Grand Avenue, Artesia, NM 88210  
District III  
1000 Rio Brazos Road, Aztec, NM 87410  
District IV  
1220 S. St. Francis Dr., Santa Fe, NM 87505

State of New Mexico  
Energy Minerals and Natural Resources

Oil Conservation Division  
1220 South St. Francis Dr.  
Santa Fe, NM 87505

Form C-117 A  
Revised March 17, 1999

Submit 5 Copies to  
Appropriate District Office

PERMIT NO. H-24339

**TANK CLEANING, SEDIMENT OIL REMOVAL, TRANSPORTATION OF MISCELLANEOUS HYDROCARBONS AND DISPOSAL PERMIT**

Operator or Owner DYNEGY MIDSTREAM SERVICES Address BOX 1689, LOVINGTON, NM 88260  
Lease or Facility Name TOWNSEND BOOSTER Location SEC 9, T-16-S, R-34-E  
U.L. - Sec. - Twp. - Rge.

**OPERATION TO BE PERFORMED:**

☐ Tank Cleaning ☐ Sediment Oil Removal ☒ Transportation of Miscellaneous Hydrocarbons

Operator or Owner Representative authorizing work JAMES KING

Date Work to be Performed 08-02-01

TANK CLEANING DATA Tank Number \_\_\_\_\_ Volume \_\_\_\_\_

Tank Type \_\_\_\_\_ Volume Below Load Line \_\_\_\_\_

**SEDIMENT OIL OR MISCELLANEOUS HYDROCARBON DATA**

Sediment Oil from: ☐ Pit ☐ Cellar ☐ Other

**MISCELLANEOUS OIL**

Tank Bottoms From: ☐ Pipeline Station ☐ Crude Terminal ☐ Refinery ☐ Other\*

Catchings From: ☐ Gasoline Plant ☐ Gathering Lines ☐ Salt Water Disposal System ☒ Other\*

☐ Pipeline Break Oil or Spill

\*Other (Explain) HAULED SLOP OIL FROM BOOSTER

**VOLUME AND DESTINATION:** Estimated Volume 63 Bbls. Field test volume of good oil 8% BS&W Bbls.  
(Not required prior to Division approval)

Destination (Name and Location of treating plant or other facility) GANDY PLANT WM-1-025

SEC 11, T-10-S, R-35-E

**DESTRUCTION OF SEDIMENT OIL BY:** ☐ Burning ☐ Pit Disposal ☐ Use on Roads or firewalls ☐ Other

(Explain) \_\_\_\_\_

Location of Destruction \_\_\_\_\_

Justification of Destruction \_\_\_\_\_

**CERTIFICATION:** (APPLICATION MAY BE MADE BY EITHER OF THE FOLLOWING)

I hereby certify that the information above is true and complete to the best of my knowledge and belief.

Owner DYNEGY MIDSTREAM SERVICES

Transporter GANDY CORPORATION

By \_\_\_\_\_

Address BOX 827, TATUM, NM 88267

Title \_\_\_\_\_

Signature [Signature]

Date \_\_\_\_\_

Title BKKP Date 12-06-01

**OIL CONSERVATION DIVISION**

Approved By [Signature]

Title \_\_\_\_\_

Date \_\_\_\_\_

**DEC 20 2001**

**ENGINEERING MANAGER**

A COPY OF THIS FORM MUST BE ON LOCATION DURING TANK CLEANING, REMOVAL OF SEDIMENT OIL OR MISCELLANEOUS HYDROCARBONS, AND MUST BE PRESENTED WITH TANK BOTTOMS, SEDIMENT OIL OR MISCELLANEOUS HYDROCARBONS AT THE TREATING PLANT TO WHICH IT IS DELIVERED.

DISTRIBUTION BY OCD	
	Santa Fe
	File
	Operator
	Transporter (2)

District I  
1625 N. French Dr., Hobbs, NM 88240  
District II  
1301 W. Grand Avenue, Artesia, NM 88210  
District III  
1000 Rio Brazos Road, Aztec, NM 87410  
District IV  
1220 S. St. Francis Dr., Santa Fe, NM 87505

State of New Mexico  
Energy Minerals and Natural Resources

Oil Conservation Division  
1220 South St. Francis Dr.  
Santa Fe, NM 87505

Form C-117 A  
Revised March 17, 1999

Submit 5 Copies to  
Appropriate District Office

PERMIT NO.

H-24338

**TANK CLEANING, SEDIMENT OIL REMOVAL, TRANSPORTATION OF MISCELLANEOUS HYDROCARBONS AND DISPOSAL PERMIT**

Operator or Owner DYNEGY MIDSTREAM SERVICES Address BOX 1689, LOVINGTON, NM 88260  
Lease or Facility Name 457 BOOSTER Location SEC 34, T-14-S, R-33-E  
U.L. - Sec. - Twp. - Rge.

**OPERATION TO BE PERFORMED:**

☐ Tank Cleaning ☐ Sediment Oil Removal ☒ Transportation of Miscellaneous Hydrocarbons

Operator or Owner Representative authorizing work JAMES KING

Date Work to be Performed 08-02-01

**TANK CLEANING DATA** Tank Number \_\_\_\_\_ Volume \_\_\_\_\_

Tank Type \_\_\_\_\_ Volume Below Load Line \_\_\_\_\_

**SEDIMENT OIL OR MISCELLANEOUS HYDROCARBON DATA**

Sediment Oil from: ☐ Pit ☐ Cellar ☐ Other

**MISCELLANEOUS OIL**

Tank Bottoms From: ☐ Pipeline Station ☐ Crude Terminal ☐ Refinery ☐ Other\*

Catchings From: ☐ Gasoline Plant ☐ Gathering Lines ☐ Salt Water Disposal System ☒ Other\*

☐ Pipeline Break Oil or Spill

HAULED SLOP OIL FROM BOOSTER

\*Other (Explain) \_\_\_\_\_

**VOLUME AND DESTINATION:** Estimated Volume 99 Bbls. Field test volume of good oil 10% BS&W Bbls.  
(Not required prior to Division approval)

Destination (Name and Location of treating plant or other facility) GANDY PLANT WM-1-025  
SEC 11, T-10-S, R-35-E

**DESTRUCTION OF SEDIMENT OIL BY:** ☐ Burning ☐ Pit Disposal ☐ Use on Roads or firewalls ☐ Other

(Explain) \_\_\_\_\_

Location of Destruction \_\_\_\_\_

Justification of Destruction \_\_\_\_\_

**CERTIFICATION:** (APPLICATION MAY BE MADE BY EITHER OF THE FOLLOWING)

I hereby certify that the information above is true and complete to the best of my knowledge and belief.

Owner DYNEGY MIDSTREAM SERVICES

Transporter GANDY CORPORATION

By \_\_\_\_\_

Address BOX 827, TATUM, NM 88267

Title \_\_\_\_\_

Signature [Signature]

Date \_\_\_\_\_

Title BKKP Date 12-06-01

**OIL CONSERVATION DIVISION**

Approved By [Signature] Title \_\_\_\_\_ Date DEC 20 2001

**ENGINEERING MANAGER**

A COPY OF THIS FORM MUST BE ON LOCATION DURING TANK CLEANING, REMOVAL OF SEDIMENT OIL OR MISCELLANEOUS HYDROCARBONS, AND MUST BE PRESENTED WITH TANK BOTTOMS, SEDIMENT OIL OR MISCELLANEOUS HYDROCARBONS AT THE TREATING PLANT TO WHICH IT IS DELIVERED.

DISTRIBUTION BY OCD	
	Santa Fe
	File
	Operator
	Transporter (2)

District I  
1625 N. French Dr., Hobbs, NM 88240  
District II  
1301 W. Grand Avenue, Artesia, NM 88210  
District III  
1000 Rio Brazos Road, Aztec, NM 87410  
District IV  
1220 S. St. Francis Dr., Santa Fe, NM 87505

State of New Mexico  
Energy Minerals and Natural Resources

Oil Conservation Division  
1220 South St. Francis Dr.  
Santa Fe, NM 87505

Form C-117 A  
Revised March 17, 1999

Submit 5 Copies to  
Appropriate District Office

PERMIT NO. H-24337

**TANK CLEANING, SEDIMENT OIL REMOVAL, TRANSPORTATION OF MISCELLANEOUS HYDROCARBONS AND DISPOSAL PERMIT**

Operator or Owner DYNEGY MIDSTREAM SERVICES Address BOX 1689, LOVINGTON, NM 88260

Lease or Facility Name VADA PLANT Location SEC 26, T-10-S, R-33-E  
U.L. - Sec. - Twp. - Rge.

**OPERATION TO BE PERFORMED:**

☐ Tank Cleaning ☐ Sediment Oil Removal ☒ Transportation of Miscellaneous Hydrocarbons

Operator or Owner Representative authorizing work BOB SINGLETON

Date Work to be Performed 07-31-01

TANK CLEANING DATA Tank Number \_\_\_\_\_ Volume \_\_\_\_\_

Tank Type \_\_\_\_\_ Volume Below Load Line \_\_\_\_\_

**SEDIMENT OIL OR MISCELLANEOUS HYDROCARBON DATA**

Sediment Oil from: ☐ Pit ☐ Cellar ☐ Other

**MISCELLANEOUS OIL**

Tank Bottoms From: ☐ Pipeline Station ☐ Crude Terminal ☐ Refinery ☐ Other\*

Catchings From: ☐ Gasoline Plant ☐ Gathering Lines ☐ Salt Water Disposal System ☒ Other\*

☐ Pipeline Break Oil or Spill

\*Other (Explain) HAULED SLOP OIL FROM PLANT

**VOLUME AND DESTINATION:** Estimated Volume 344 Bbls. Field test volume of good oil 2% B.S. & W. Bbls.  
(Not required prior to Division approval)

Destination (Name and Location of treating plant or other facility) GANDY PLANT WM-1-025

SEC 11, T-10-S, R-35-E

**DESTRUCTION OF SEDIMENT OIL BY:** ☐ Burning ☐ Pit Disposal ☐ Use on Roads or firewalls ☐ Other

(Explain) \_\_\_\_\_

Location of Destruction \_\_\_\_\_

Justification of Destruction \_\_\_\_\_

**CERTIFICATION:** (APPLICATION MAY BE MADE BY EITHER OF THE FOLLOWING)

I hereby certify that the information above is true and complete to the best of my knowledge and belief.

Owner DYNEGY MIDSTREAM SERVICES

Transporter GANDY CORPORATION

By \_\_\_\_\_

Address BOX 827, TATUM, NM 88267

Title \_\_\_\_\_

Signature [Signature]

Date \_\_\_\_\_

Title BKKP Date 12/06/01

**OIL CONSERVATION DIVISION**

Approved By [Signature] Title \_\_\_\_\_

Date DEC 20 2001

A COPY OF THIS FORM MUST BE ON LOCATION DURING TANK CLEANING, REMOVAL OF SEDIMENT OIL OR MISCELLANEOUS HYDROCARBONS, AND MUST BE PRESENTED WITH TANK BOTTOMS, SEDIMENT OIL OR MISCELLANEOUS HYDROCARBONS AT THE TREATING PLANT TO WHICH IT IS DELIVERED.

DISTRIBUTION BY OCD	
	Santa Fe
	File
	Operator
	Transporter (2)

District I  
1625 N. French Dr., Hobbs, NM 88240  
District II  
1301 W. Grand Avenue, Artesia, NM 88210  
District III  
1000 Rio Brazos Road, Aztec, NM 87410  
District IV  
1220 S. St. Francis Dr., Santa Fe, NM 87505

State of New Mexico  
Energy Minerals and Natural Resources

Oil Conservation Division  
1220 South St. Francis Dr.  
Santa Fe, NM 87505

Form C-117 A  
Revised March 17, 1999

Submit 5 Copies to  
Appropriate District Office

PERMIT NO. H-24336

**TANK CLEANING, SEDIMENT OIL REMOVAL, TRANSPORTATION OF MISCELLANEOUS HYDROCARBONS AND DISPOSAL PERMIT**

Operator or Owner DYNEGY MIDSTREAM SERVICES Address BOX 1689, LOVINGTON, NM 88260

Lease or Facility Name VADA PLANT Location SEC 26, T-10-S, R-33-E  
U.L. - Sec. - Twp. - Rge.

**OPERATION TO BE PERFORMED:**

☐ Tank Cleaning ☐ Sediment Oil Removal ☒ Transportation of Miscellaneous Hydrocarbons

Operator or Owner Representative authorizing work BOB SINGLETON

Date Work to be Performed 07-30-01

TANK CLEANING DATA Tank Number \_\_\_\_\_ Volume \_\_\_\_\_

Tank Type \_\_\_\_\_ Volume Below Load Line \_\_\_\_\_

**SEDIMENT OIL OR MISCELLANEOUS HYDROCARBON DATA**

Sediment Oil from: ☐ Pit ☐ Cellar ☐ Other

**MISCELLANEOUS OIL**

Tank Bottoms From: ☐ Pipeline Station ☐ Crude Terminal ☐ Refinery ☐ Other\*

Catchings From: ☐ Gasoline Plant ☐ Gathering Lines ☐ Salt Water Disposal System ☒ Other\*

☐ Pipeline Break Oil or Spill

\*Other (Explain) HAULED SLOP OIL FROM PLANT

**VOLUME AND DESTINATION:** Estimated Volume 370 Bbls. Field test volume of good oil 2% BS&W Bbls.  
(Not required prior to Division approval)

Destination (Name and Location of treating plant or other facility) GANDY PLANT WM-1-025

SEC 11, T-10-S, R-35-E

**DESTRUCTION OF SEDIMENT OIL BY:** ☐ Burning ☐ Pit Disposal ☐ Use on Roads or firewalls ☐ Other

(Explain) \_\_\_\_\_

Location of Destruction \_\_\_\_\_

Justification of Destruction \_\_\_\_\_

**CERTIFICATION:** (APPLICATION MAY BE MADE BY EITHER OF THE FOLLOWING)

I hereby certify that the information above is true and complete to the best of my knowledge and belief.

Owner DYNEGY MIDSTREAM SERVICES

Transporter GANDY CORPORATION

By \_\_\_\_\_

Address BOX 827, TATUM, NM 88267

Title \_\_\_\_\_

Signature [Signature]

Date \_\_\_\_\_

Title BKKP Date 12-06-01

**OIL CONSERVATION DIVISION**

Approved By [Signature] Title \_\_\_\_\_

Date DEC 20 2001

**ENGINEERING MANAGER**

A COPY OF THIS FORM MUST BE ON LOCATION DURING TANK CLEANING, REMOVAL OF SEDIMENT OIL OR MISCELLANEOUS HYDROCARBONS, AND MUST BE PRESENTED WITH TANK BOTTOMS, SEDIMENT OIL OR MISCELLANEOUS HYDROCARBONS AT THE TREATING PLANT TO WHICH IT IS DELIVERED.

DISTRIBUTION BY OCD	
	Santa Fe
	File
	Operator
	Transporter (2)

District I  
1625 N. French Dr., Hobbs, NM 88240  
District II  
1301 W. Grand Avenue, Artesia, NM 88210  
District III  
1000 Rio Brazos Road, Aztec, NM 87410  
District IV  
1220 S. St. Francis Dr., Santa Fe, NM 87505

State of New Mexico  
Energy Minerals and Natural Resources

Oil Conservation Division  
1220 South St. Francis Dr.  
Santa Fe, NM 87505

Form C-117 A  
Revised March 17, 1999

Submit 5 Copies to  
Appropriate District Office

PERMIT NO. H-24335

**TANK CLEANING, SEDIMENT OIL REMOVAL, TRANSPORTATION OF MISCELLANEOUS HYDROCARBONS AND DISPOSAL PERMIT**

Operator or Owner DYNEGY MIDSTREAM SERVICES Address BOX 1689, LOVINGTON, NM 88260  
Lease or Facility Name VADA PLANT Location SEC 26, T-10-S, R-33-E  
U.L. - Sec. - Twp. - Rgc.

**OPERATION TO BE PERFORMED:**

☐ Tank Cleaning ☐ Sediment Oil Removal ☒ Transportation of Miscellaneous Hydrocarbons

Operator or Owner Representative authorizing work MIKE MERONEY

Date Work to be Performed 07-27-01

TANK CLEANING DATA Tank Number \_\_\_\_\_ Volume \_\_\_\_\_

Tank Type \_\_\_\_\_ Volume Below Load Line \_\_\_\_\_

**SEDIMENT OIL OR MISCELLANEOUS HYDROCARBON DATA**

Sediment Oil from: ☐ Pit ☐ Cellar ☐ Other

**MISCELLANEOUS OIL**

Tank Bottoms From: ☐ Pipeline Station ☐ Crude Terminal ☐ Refinery ☐ Other\*

Catchings From: ☐ Gasoline Plant ☐ Gathering Lines ☐ Salt Water Disposal System ☒ Other\*

☐ Pipeline Break Oil or Spill

\*Other (Explain) HAULED SLOP OIL FROM PLANT

**VOLUME AND DESTINATION:** Estimated Volume 353 Bbls. Field test volume of good oil 48 B.S. & W. Bbls.  
(Not required prior to Division approval)

Destination (Name and Location of treating plant or other facility) GANDY PLANT WM-1-025

SEC 11, T-10-S, R-35-E

**DESTRUCTION OF SEDIMENT OIL BY:** ☐ Burning ☐ Pit Disposal ☐ Use on Roads or firewalls ☐ Other

(Explain) \_\_\_\_\_

Location of Destruction \_\_\_\_\_

Justification of Destruction \_\_\_\_\_

**CERTIFICATION:** (APPLICATION MAY BE MADE BY EITHER OF THE FOLLOWING)

I hereby certify that the information above is true and complete to the best of my knowledge and belief.

Owner DYNEGY MIDSTREAM SERVICES

Transporter GANDY CORPORATION

By \_\_\_\_\_

Address BOX 827, TATUM, NM 88267

Title \_\_\_\_\_

Signature [Signature]

Date \_\_\_\_\_

Title BKKP Date 12/-6/01

**OIL CONSERVATION DIVISION**

Approved By [Signature] Title \_\_\_\_\_ Date DEC 20 2001

**ENGINEERING MANAGER**

A COPY OF THIS FORM MUST BE ON LOCATION DURING TANK CLEANING, REMOVAL OF SEDIMENT OIL OR MISCELLANEOUS HYDROCARBONS, AND MUST BE PRESENTED WITH TANK BOTTOMS, SEDIMENT OIL OR MISCELLANEOUS HYDROCARBONS AT THE TREATING PLANT TO WHICH IT IS DELIVERED.

DISTRIBUTION BY OCD	
	Santa Fe
	File
	Operator
	Transporter (2)

District I  
1625 N. French Dr., Hobbs, NM 88240  
District II  
1301 W. Grand Avenue, Artesia, NM 88210  
District III  
1000 Rio Brazos Road, Aztec, NM 87410  
District IV  
1220 S. St. Francis Dr., Santa Fe, NM 87505

State of New Mexico  
Energy Minerals and Natural Resources

Oil Conservation Division  
1220 South St. Francis Dr.  
Santa Fe, NM 87505

Form C-117 A  
Revised March 17, 1999

Submit 5 Copies to  
Appropriate District Office

PERMIT NO. H-24334

**TANK CLEANING, SEDIMENT OIL REMOVAL, TRANSPORTATION OF MISCELLANEOUS HYDROCARBONS AND DISPOSAL PERMIT**

Operator or Owner DYNEGY MIDSTREAM SERVICES Address BOX 1689, LOVINGTON, NM 88260

Lease or Facility Name VADA PLANT Location SEC 26, T-10-S, R-33-E  
U.L. - Sec. - Twp. - Rge.

**OPERATION TO BE PERFORMED:**

☐ Tank Cleaning ☐ Sediment Oil Removal ☒ Transportation of Miscellaneous Hydrocarbons

Operator or Owner Representative authorizing work MIKE MERONEY

Date Work to be Performed 07-26-01

**TANK CLEANING DATA** Tank Number \_\_\_\_\_ Volume \_\_\_\_\_

Tank Type \_\_\_\_\_ Volume Below Load Line \_\_\_\_\_

**SEDIMENT OIL OR MISCELLANEOUS HYDROCARBON DATA**

Sediment Oil from: ☐ Pit ☐ Cellar ☐ Other

**MISCELLANEOUS OIL**

Tank Bottoms From: ☐ Pipeline Station ☐ Crude Terminal ☐ Refinery ☐ Other\*

Catchings From: ☐ Gasoline Plant ☐ Gathering Lines ☐ Salt Water Disposal System ☒ Other\*

☐ Pipeline Break Oil or Spill

\*Other (Explain) HAULED SLOP OIL FROM PLANT

**VOLUME AND DESTINATION:** Estimated Volume 165 Bbls. Field test volume of good oil 12% BS&W Bbls.  
(Not required prior to Division approval)

Destination (Name and Location of treating plant or other facility) GANDY PLANT WM-1-025

SEC 11, T-10-S, R-35-E

**DESTRUCTION OF SEDIMENT OIL BY:** ☐ Burning ☐ Pit Disposal ☐ Use on Roads or firewalls ☐ Other

(Explain) \_\_\_\_\_

Location of Destruction \_\_\_\_\_

Justification of Destruction \_\_\_\_\_

**CERTIFICATION:** (APPLICATION MAY BE MADE BY EITHER OF THE FOLLOWING)

I hereby certify that the information above is true and complete to the best of my knowledge and belief.

Owner DYNEGY MIDSTREAM SERVICES Transporter GANDY CORPORATION

By \_\_\_\_\_ Address BOX 827, TATUM, NM 88267

Title \_\_\_\_\_ Signature Rue M ark

Date \_\_\_\_\_ Title BKKP Date 12/06/01

**OIL CONSERVATION DIVISION**

Approved By [Signature] Title \_\_\_\_\_ Date DEC 20 2001

**ENGINEERING MANAGER**

A COPY OF THIS FORM MUST BE ON LOCATION DURING TANK CLEANING, REMOVAL OF SEDIMENT OIL OR MISCELLANEOUS HYDROCARBONS, AND MUST BE PRESENTED WITH TANK BOTTOMS, SEDIMENT OIL OR MISCELLANEOUS HYDROCARBONS AT THE TREATING PLANT TO WHICH IT IS DELIVERED.

DISTRIBUTION BY OCD	
	Santa Fe
	File
	Operator
	Transporter (2)

District I  
1625 N. French Dr., Hobbs, NM 88240  
District II  
1301 W. Grand Avenue, Artesia, NM 88210  
District III  
1000 Rio Brazos Road, Aztec, NM 87410  
District IV  
1220 S. St. Francis Dr., Santa Fe, NM 87505

State of New Mexico  
Energy Minerals and Natural Resources

Oil Conservation Division  
1220 South St. Francis Dr.  
Santa Fe, NM 87505

Form C-117 A  
Revised March 17, 1999

Submit 5 Copies to  
Appropriate District Office

PERMIT NO. H-24333

**TANK CLEANING, SEDIMENT OIL REMOVAL, TRANSPORTATION OF MISCELLANEOUS HYDROCARBONS AND DISPOSAL PERMIT**

Operator or Owner DYNEGY MIDSTREAM SERVICES Address BOX 1689, LOVINGTON, NM 88260  
Lease or Facility Name VADA PLANT Location SEC 26, T-10-S, R-33-E  
U.L. - Sec. - Twp. - Rge.

**OPERATION TO BE PERFORMED:**

☐ Tank Cleaning ☐ Sediment Oil Removal ☒ Transportation of Miscellaneous Hydrocarbons

Operator or Owner Representative authorizing work BOB SINGLETON

Date Work to be Performed 07-23-01

TANK CLEANING DATA Tank Number \_\_\_\_\_ Volume \_\_\_\_\_

Tank Type \_\_\_\_\_ Volume Below Load Line \_\_\_\_\_

**SEDIMENT OIL OR MISCELLANEOUS HYDROCARBON DATA**

Sediment Oil from: ☐ Pit ☐ Cellar ☐ Other

**MISCELLANEOUS OIL**

Tank Bottoms From: ☐ Pipeline Station ☐ Crude Terminal ☐ Refinery ☐ Other\*

Catchings From: ☐ Gasoline Plant ☐ Gathering Lines ☐ Salt Water Disposal System ☒ Other\*

☐ Pipeline Break Oil or Spill

\*Other (Explain) HAULED SLOP OIL FROM PLANT

**VOLUME AND DESTINATION:** Estimated Volume 185 Bbls. Field test volume of good oil 2% BS&W Bbls.  
(Not required prior to Division approval)

Destination (Name and Location of treating plant or other facility) GANDY PLANT WM-1-025

SEC 11, T-10-S, R-35-E

**DESTRUCTION OF SEDIMENT OIL BY:** ☐ Burning ☐ Pit Disposal ☐ Use on Roads or firewalls ☐ Other

(Explain) \_\_\_\_\_

Location of Destruction \_\_\_\_\_

Justification of Destruction \_\_\_\_\_

**CERTIFICATION:** (APPLICATION MAY BE MADE BY EITHER OF THE FOLLOWING)

I hereby certify that the information above is true and complete to the best of my knowledge and belief.

Owner DYNEGY MIDSTREAM SERVICES

Transporter GANDY CORPORATION

By \_\_\_\_\_

Address BOX 827, TATUM, NM 88267

Title \_\_\_\_\_

Signature Lee Mack

Date \_\_\_\_\_

Title BKKP Date 12/06/01

**OIL CONSERVATION DIVISION**

Approved By Chris Williams Title \_\_\_\_\_

Date DEC 20 2001

**ENGINEERING MANAGER**

A COPY OF THIS FORM MUST BE ON LOCATION DURING TANK CLEANING, REMOVAL OF SEDIMENT OIL OR MISCELLANEOUS HYDROCARBONS, AND MUST BE PRESENTED WITH TANK BOTTOMS, SEDIMENT OIL OR MISCELLANEOUS HYDROCARBONS AT THE TREATING PLANT TO WHICH IT IS DELIVERED.

DISTRIBUTION BY OCD	
	Santa Fe
	File
	Operator
	Transporter (2)



District I  
1625 N. French Dr., Hobbs, NM 88240  
District II  
1301 W. Grand Avenue, Artesia, NM 88210  
District III  
1000 Rio Brazos Road, Aztec, NM 87410  
District IV  
1220 S. St. Francis Dr., Santa Fe, NM 87505

State of New Mexico  
Energy Minerals and Natural Resources

Oil Conservation Division  
1220 South St. Francis Dr.  
Santa Fe, NM 87505

Form C-117 A  
Revised March 17, 1999

Submit 5 Copies to  
Appropriate District Office

PERMIT NO.

H-24332

**TANK CLEANING, SEDIMENT OIL REMOVAL, TRANSPORTATION OF MISCELLANEOUS HYDROCARBONS AND DISPOSAL PERMIT**

Operator or Owner DYNEGY MIDSTREAM SERVICES Address BOX 1689, LOVINGTON, NM 88260

Lease or Facility Name VADA PLANT Location SEC 26, T-10-S, R-33-E  
U.L. - Sec. - Twp. - Rge.

**OPERATION TO BE PERFORMED:**

☐ Tank Cleaning ☐ Sediment Oil Removal ☒ Transportation of Miscellaneous Hydrocarbons

Operator or Owner Representative authorizing work BOB SINGLETON

Date Work to be Performed 07-20-01

TANK CLEANING DATA Tank Number \_\_\_\_\_ Volume \_\_\_\_\_

Tank Type \_\_\_\_\_ Volume Below Load Line \_\_\_\_\_

**SEDIMENT OIL OR MISCELLANEOUS HYDROCARBON DATA**

Sediment Oil from: ☐ Pit ☐ Cellar ☐ Other

**MISCELLANEOUS OIL**

Tank Bottoms From: ☐ Pipeline Station ☐ Crude Terminal ☐ Refinery ☐ Other\*

Catchings From: ☐ Gasoline Plant ☐ Gathering Lines ☐ Salt Water Disposal System ☒ Other\*

☐ Pipeline Break Oil or Spill

\*Other (Explain) HAULED SLOP OIL FROM PLANT

**VOLUME AND DESTINATION:** Estimated Volume 185 Bbls. Field test volume of good oil 4% BS&W Bbls.  
(Not required prior to Division approval)

Destination (Name and Location of treating plant or other facility) GANDY PLANT WM-1-025

SEC 11, T-10-S, R-35-E

**DESTRUCTION OF SEDIMENT OIL BY:** ☐ Burning ☐ Pit Disposal ☐ Use on Roads or firewalls ☐ Other

(Explain) \_\_\_\_\_

Location of Destruction \_\_\_\_\_

Justification of Destruction \_\_\_\_\_

**CERTIFICATION:** (APPLICATION MAY BE MADE BY EITHER OF THE FOLLOWING)

I hereby certify that the information above is true and complete to the best of my knowledge and belief.

Owner DYNEGY MIDSTREAM SERVICES

Transporter GANDY CORPORATION

By \_\_\_\_\_

Address BOX 827, TATUM, NM 88267

Title \_\_\_\_\_

Signature Lee Mark

Date \_\_\_\_\_

Title BKKP Date 12-06-01

**OIL CONSERVATION DIVISION**

Approved By [Signature] Title \_\_\_\_\_

Date

**DEC 20 2001**

**ENGINEERING MANAGER**

A COPY OF THIS FORM MUST BE ON LOCATION DURING TANK CLEANING, REMOVAL OF SEDIMENT OIL OR MISCELLANEOUS HYDROCARBONS, AND MUST BE PRESENTED WITH TANK BOTTOMS, SEDIMENT OIL OR MISCELLANEOUS HYDROCARBONS AT THE TREATING PLANT TO WHICH IT IS DELIVERED.

DISTRIBUTION BY OCD	
	Santa Fe
	File
	Operator
	Transporter (2)

District I  
1625 N. French Dr., Hobbs, NM 88240  
District II  
1301 W. Grand Avenue, Artesia, NM 88210  
District III  
1000 Rio Brazos Road, Aztec, NM 87410  
District IV  
1220 S. St. Francis Dr., Santa Fe, NM 87505

State of New Mexico  
Energy Minerals and Natural Resources

Oil Conservation Division  
1220 South St. Francis Dr.  
Santa Fe, NM 87505

Form C-117 A  
Revised March 17, 1999

Submit 5 Copies to  
Appropriate District Office

PERMIT NO. H-24331

**TANK CLEANING, SEDIMENT OIL REMOVAL, TRANSPORTATION OF MISCELLANEOUS HYDROCARBONS AND DISPOSAL PERMIT**

Operator or Owner DYNEGY MIDSTREAM SERVICES Address BOX 1689, LOVINGTON, NM 88260

Lease or Facility Name VADA PLANT Location SEC 26, T-10-S, R-33-E  
U.L. - Sec. - Twp. - Rge.

**OPERATION TO BE PERFORMED:**

☐ Tank Cleaning ☐ Sediment Oil Removal ☒ Transportation of Miscellaneous Hydrocarbons

Operator or Owner Representative authorizing work BOB SINGLETON

Date Work to be Performed 07-18-01

TANK CLEANING DATA Tank Number \_\_\_\_\_ Volume \_\_\_\_\_

Tank Type \_\_\_\_\_ Volume Below Load Line \_\_\_\_\_

**SEDIMENT OIL OR MISCELLANEOUS HYDROCARBON DATA**

Sediment Oil from: ☐ Pit ☐ Cellar ☐ Other

**MISCELLANEOUS OIL**

Tank Bottoms From: ☐ Pipeline Station ☐ Crude Terminal ☐ Refinery ☐ Other\*

Catchings From: ☐ Gasoline Plant ☐ Gathering Lines ☐ Salt Water Disposal System ☒ Other\*

☐ Pipeline Break Oil or Spill

\*Other (Explain) HAULED SLOP OIL FROM PLANT

**VOLUME AND DESTINATION:** Estimated Volume 168 Bbls. Field test volume of good oil 6% BS&W Bbls.  
(Not required prior to Division approval)

Destination (Name and Location of treating plant or other facility) GANDY PLANT WM-1-025

SEC 11, T-10-S, R-35-E

**DESTRUCTION OF SEDIMENT OIL BY:** ☐ Burning ☐ Pit Disposal ☐ Use on Roads or firewalls ☐ Other

(Explain) \_\_\_\_\_

Location of Destruction \_\_\_\_\_

Justification of Destruction \_\_\_\_\_

**CERTIFICATION:** (APPLICATION MAY BE MADE BY EITHER OF THE FOLLOWING)

I hereby certify that the information above is true and complete to the best of my knowledge and belief.

Owner DYNEGY MIDSTREAM SERVICES Transporter GANDY CORPORATION

By \_\_\_\_\_ Address BOX 827, TATUM, NM 88267

Title \_\_\_\_\_ Signature [Signature]

Date \_\_\_\_\_ Title BKKP Date 12/06/01

**OIL CONSERVATION DIVISION**

Approved By [Signature] Title \_\_\_\_\_ Date DEC 20 2001

**ENGINEERING MANAGER**

A COPY OF THIS FORM MUST BE ON LOCATION DURING TANK CLEANING, REMOVAL OF SEDIMENT OIL OR MISCELLANEOUS HYDROCARBONS, AND MUST BE PRESENTED WITH TANK BOTTOMS, SEDIMENT OIL OR MISCELLANEOUS HYDROCARBONS AT THE TREATING PLANT TO WHICH IT IS DELIVERED.

DISTRIBUTION BY OCD	
	Santa Fe
	File
	Operator
	Transporter (2)

District I  
1625 N. French Dr., Hobbs, NM 88240  
District II  
1301 W. Grand Avenue, Artesia, NM 88210  
District III  
1000 Rio Brazos Road, Aztec, NM 87410  
District IV  
1220 S. St. Francis Dr., Santa Fe, NM 87505

State of New Mexico  
Energy Minerals and Natural Resources

Oil Conservation Division  
1220 South St. Francis Dr.  
Santa Fe, NM 87505

Form C-117 A  
Revised March 17, 1999

Submit 5 Copies to  
Appropriate District Office

PERMIT NO. H-24330

**TANK CLEANING, SEDIMENT OIL REMOVAL, TRANSPORTATION OF MISCELLANEOUS HYDROCARBONS AND DISPOSAL PERMIT**

Operator or Owner TRANSWESTERN PIPELINE Address 6381 N. MAIN, ROSWELL, NM 88201  
Lease or Facility Name CURRY COUNTY-GATHERING Location SEC 8, T-1-N, R-36-E  
U.L. - Sec. - Twp. - Rgc.

**OPERATION TO BE PERFORMED:**

☐ Tank Cleaning ☐ Sediment Oil Removal ☒ Transportation of Miscellaneous Hydrocarbons

Operator or Owner Representative authorizing work JAMES FOGG

Date Work to be Performed 07/18/01

**TANK CLEANING DATA** Tank Number \_\_\_\_\_ Volume \_\_\_\_\_

Tank Type \_\_\_\_\_ Volume Below Load Line \_\_\_\_\_

**SEDIMENT OIL OR MISCELLANEOUS HYDROCARBON DATA**

Sediment Oil from: ☐ Pit ☐ Cellar ☐ Other

**MISCELLANEOUS OIL**

Tank Bottoms From: ☐ Pipeline Station ☐ Crude Terminal ☐ Refinery ☐ Other\*

Catchings From: ☐ Gasoline Plant ☒ Gathering Lines ☐ Salt Water Disposal System ☐ Other\*

☐ Pipeline Break Oil or Spill

\*Other (Explain) \_\_\_\_\_

**VOLUME AND DESTINATION:** Estimated Volume 20 Bbls. Field test volume of good oil 12 Bbls. BSCW Bbls.  
(Not required prior to Division approval)

Destination (Name and Location of treating plant or other facility) GANDY PLANT WM-1-025

SEC 11, T-10-S, R-35-E

**DESTRUCTION OF SEDIMENT OIL BY:** ☐ Burning ☐ Pit Disposal ☐ Use on Roads or firewalls ☐ Other

(Explain) \_\_\_\_\_

Location of Destruction \_\_\_\_\_

Justification of Destruction \_\_\_\_\_

**CERTIFICATION: (APPLICATION MAY BE MADE BY EITHER OF THE FOLLOWING)**

I hereby certify that the information above is true and complete to the best of my knowledge and belief.

Owner TRANSWESTERN PIPELINE

Transporter GANDY CORPORATION

By \_\_\_\_\_

Address BOX 827, TATUM, NM 88267

Title \_\_\_\_\_

Signature [Signature]

Date \_\_\_\_\_

Title BKKP Date 12/13/01

**OIL CONSERVATION DIVISION**

Approved By [Signature] Title \_\_\_\_\_

Date DEC 20 2001

**ENGINEERING MANAGER**

A COPY OF THIS FORM MUST BE ON LOCATION DURING TANK CLEANING, REMOVAL OF SEDIMENT OIL OR MISCELLANEOUS HYDROCARBONS, AND MUST BE PRESENTED WITH TANK BOTTOMS, SEDIMENT OIL OR MISCELLANEOUS HYDROCARBONS AT THE TREATING PLANT TO WHICH IT IS DELIVERED.

DISTRIBUTION BY OCD	
	Santa Fe
	File
	Operator
	Transporter (2)

District I  
1625 N. French Dr., Hobbs, NM 88240  
District II  
1301 W. Grand Avenue, Artesia, NM 88210  
District III  
1000 Rio Brazos Road, Aztec, NM 87410  
District IV  
1220 S. St. Francis Dr., Santa Fe, NM 87505

State of New Mexico  
Energy Minerals and Natural Resources

Oil Conservation Division  
1220 South St. Francis Dr.  
Santa Fe, NM 87505

Form C-117 A  
Revised March 17, 1999

Submit 5 Copies to  
Appropriate District Office

PERMIT NO.

H-24329

**TANK CLEANING, SEDIMENT OIL REMOVAL, TRANSPORTATION OF MISCELLANEOUS HYDROCARBONS AND DISPOSAL PERMIT**

Operator or Owner TRANSWESTERN PIPELINE Address 6381 N. MAIN, ROSWELL, NM 88201  
Lease or Facility Name CURRY COUNTY-GATHERING Location SEC 8, T-1-N, R-36-E  
U.L. - Sec. - Twp. - Rge.

**OPERATION TO BE PERFORMED:**

☐ Tank Cleaning ☐ Sediment Oil Removal ☒ Transportation of Miscellaneous Hydrocarbons

Operator or Owner Representative authorizing work JAMES FOGG

Date Work to be Performed 7-26-01

**TANK CLEANING DATA**

Tank Number \_\_\_\_\_

Volume \_\_\_\_\_

Tank Type \_\_\_\_\_

Volume Below Load Line \_\_\_\_\_

**SEDIMENT OIL OR MISCELLANEOUS HYDROCARBON DATA**

Sediment Oil from: ☐ Pit ☐ Cellar ☐ Other

**MISCELLANEOUS OIL**

Tank Bottoms From: ☐ Pipeline Station ☐ Crude Terminal ☐ Refinery ☐ Other\*

Catchings From: ☐ Gasoline Plant ☒ Gathering Lines ☐ Salt Water Disposal System ☐ Other\*

☐ Pipeline Break Oil or Spill

\*Other (Explain) \_\_\_\_\_

**VOLUME AND DESTINATION:**

Estimated Volume 19.80 Bbls.

Field test volume of good oil 1% BS&W Bbls.  
(Not required prior to Division approval)

Destination (Name and Location of treating plant or other facility) GANDY PLANT WM-1-025

SEC 11, T-10-S, R-35-E

**DESTRUCTION OF SEDIMENT OIL BY:**

☐ Burning ☐ Pit Disposal ☐ Use on Roads or firewalls ☐ Other

(Explain) \_\_\_\_\_

Location of Destruction \_\_\_\_\_

Justification of Destruction \_\_\_\_\_

**CERTIFICATION: (APPLICATION MAY BE MADE BY EITHER OF THE FOLLOWING)**

I hereby certify that the information above is true and complete to the best of my knowledge and belief.

Owner TRANSWESTERN PIPELINE

Transporter GANDY CORPORATION

By \_\_\_\_\_

Address BOX 827, TATUM, NM 88267

Title \_\_\_\_\_

Signature [Signature]

Date \_\_\_\_\_

Title BKKP

Date 12-06-01

**OIL CONSERVATION DIVISION**

Approved By [Signature]

Title \_\_\_\_\_

DEC 20 2001

**ENGINEERING MANAGER**

A COPY OF THIS FORM MUST BE ON LOCATION DURING TANK CLEANING, REMOVAL OF SEDIMENT OIL OR MISCELLANEOUS HYDROCARBONS, AND MUST BE PRESENTED WITH TANK BOTTOMS, SEDIMENT OIL OR MISCELLANEOUS HYDROCARBONS AT THE TREATING PLANT TO WHICH IT IS DELIVERED.

**DISTRIBUTION BY OCD**

	Santa Fe
	File
	Operator
	Transporter (2)

District I  
1625 N. French Dr., Hobbs, NM 88240  
District II  
1301 W. Grand Avenue, Artesia, NM 88210  
District III  
1000 Rio Brazos Road, Aztec, NM 87410  
District IV  
1220 S. St. Francis Dr., Santa Fe, NM 87505

State of New Mexico  
Energy Minerals and Natural Resources

Oil Conservation Division  
1220 South St. Francis Dr.  
Santa Fe, NM 87505

Form C-117 A  
Revised March 17, 1999

Submit 5 Copies to  
Appropriate District Office

PERMIT NO. H-24328

**TANK CLEANING, SEDIMENT OIL REMOVAL, TRANSPORTATION OF MISCELLANEOUS HYDROCARBONS AND DISPOSAL PERMIT**

Operator or Owner DYNEGY MIDSTREAM SERVICES Address BOX 1689, LOVINGTON, NM 88260

Lease or Facility Name VADA PLANT Location SEC 26, T-10-S, R-33-E  
U.L. - Sec. - Twp. - Rge.

**OPERATION TO BE PERFORMED:**

☐ Tank Cleaning ☐ Sediment Oil Removal ☒ Transportation of Miscellaneous Hydrocarbons

Operator or Owner Representative authorizing work BOB SINGLETON

Date Work to be Performed 07-12-01

TANK CLEANING DATA Tank Number \_\_\_\_\_ Volume \_\_\_\_\_

Tank Type \_\_\_\_\_ Volume Below Load Line \_\_\_\_\_

**SEDIMENT OIL OR MISCELLANEOUS HYDROCARBON DATA**

Sediment Oil from: ☐ Pit ☐ Cellar ☐ Other

**MISCELLANEOUS OIL**

Tank Bottoms From: ☐ Pipeline Station ☐ Crude Terminal ☐ Refinery ☐ Other\*

Catchings From: ☐ Gasoline Plant ☐ Gathering Lines ☐ Salt Water Disposal System ☒ Other\*

☐ Pipeline Break Oil or Spill

\*Other (Explain) HAULED SLOP OIL FROM PLANT

**VOLUME AND DESTINATION:** Estimated Volume 554 Bbls. Field test volume of good oil 4% BS&W Bbls.  
(Not required prior to Division approval)

Destination (Name and Location of treating plant or other facility) GANDY PLANT WM-1-025

SEC 11, T-10-S, R-35-E

**DESTRUCTION OF SEDIMENT OIL BY:** ☐ Burning ☐ Pit Disposal ☐ Use on Roads or firewalls ☐ Other

(Explain) \_\_\_\_\_

Location of Destruction \_\_\_\_\_

Justification of Destruction \_\_\_\_\_

**CERTIFICATION:** (APPLICATION MAY BE MADE BY EITHER OF THE FOLLOWING)

I hereby certify that the information above is true and complete to the best of my knowledge and belief.

Owner DYNEGY MIDSTREAM SERVICES

Transporter GANDY CORPORATION

By \_\_\_\_\_

Address BOX 827, TATUM, NM 88267

Title \_\_\_\_\_

Signature [Signature]

Date \_\_\_\_\_

Title BKKP Date 12-06-01

**OIL CONSERVATION DIVISION**

Approved By [Signature] Title \_\_\_\_\_

Date DEC 20 2001

**ENGINEERING MANAGER**

A COPY OF THIS FORM MUST BE FILED ON AND ACCORDING TO TANK CLEANING, REMOVAL OF SEDIMENT OIL OR MISCELLANEOUS HYDROCARBONS, AND MUST BE PRESENTED WITH TANK BOTTOMS, SEDIMENT OIL OR MISCELLANEOUS HYDROCARBONS AT THE TREATING PLANT TO WHICH IT IS DELIVERED.

**DISTRIBUTION BY OCD**

	Santa Fe
	File
	Operator
	Transporter (2)

District I  
1625 N. French Dr., Hobbs, NM 88240  
District II  
1301 W. Grand Avenue, Artesia, NM 88210  
District III  
1000 Rio Brazos Road, Aztec, NM 87410  
District IV  
1220 S. St. Francis Dr., Santa Fe, NM 87505

State of New Mexico  
Energy Minerals and Natural Resources

Oil Conservation Division  
1220 South St. Francis Dr.  
Santa Fe, NM 87505

Form C-117 A  
Revised March 17, 1999

Submit 5 Copies to  
Appropriate District Office

PERMIT NO. H-24327

**TANK CLEANING, SEDIMENT OIL REMOVAL, TRANSPORTATION OF MISCELLANEOUS HYDROCARBONS AND DISPOSAL PERMIT**

Operator or Owner DYNEGY MIDSTREAM SERVICES Address BOX 1689, LOVINGTON, NM 88260

Lease or Facility Name VADA PLANT Location SEC 26, T-10-S, R-33-E  
U.L. - Sec. - Twp. - Rge.

**OPERATION TO BE PERFORMED:**

☐ Tank Cleaning ☐ Sediment Oil Removal ☒ Transportation of Miscellaneous Hydrocarbons

Operator or Owner Representative authorizing work BOB SINGLETON

Date Work to be Performed 07-15-01

**TANK CLEANING DATA** Tank Number \_\_\_\_\_ Volume \_\_\_\_\_

Tank Type \_\_\_\_\_ Volume Below Load Line \_\_\_\_\_

**SEDIMENT OIL OR MISCELLANEOUS HYDROCARBON DATA**

Sediment Oil from: ☐ Pit ☐ Cellar ☐ Other

**MISCELLANEOUS OIL**

Tank Bottoms From: ☐ Pipeline Station ☐ Crude Terminal ☐ Refinery ☐ Other\*

Catchings From: ☐ Gasoline Plant ☐ Gathering Lines ☐ Salt Water Disposal System ☒ Other\*

☐ Pipeline Break Oil or Spill

\*Other (Explain) HAULED SLOP OIL FROM PLANT

**VOLUME AND DESTINATION:** Estimated Volume 182 Bbls. Field test volume of good oil 12% BS&W Bbls.  
(Not required prior to Division approval)

Destination (Name and Location of treating plant or other facility) GANDY PLANT WM-1-025

SEC 11, T-10-S, R-35-E

**DESTRUCTION OF SEDIMENT OIL BY:** ☐ Burning ☐ Pit Disposal ☐ Use on Roads or firewalls ☐ Other

(Explain) \_\_\_\_\_

Location of Destruction \_\_\_\_\_

Justification of Destruction \_\_\_\_\_

**CERTIFICATION: (APPLICATION MAY BE MADE BY EITHER OF THE FOLLOWING)**

I hereby certify that the information above is true and complete to the best of my knowledge and belief.

Owner DYNEGY MIDSTREAM SERVICES Transporter GANDY CORPORATION

By \_\_\_\_\_ Address BOX 827, TATUM, NM 88267

Title \_\_\_\_\_ Signature [Signature]

Date \_\_\_\_\_ Title BKKP Date 12-06-01

**OIL CONSERVATION DIVISION**

Approved By [Signature] Title \_\_\_\_\_ Date DEC 20 2001

**ENGINEERING MANAGER**

A COPY OF THIS FORM MUST BE ON LOCATION DURING TANK CLEANING, REMOVAL OF SEDIMENT OIL OR MISCELLANEOUS HYDROCARBONS, AND MUST BE PRESENTED WITH TANK BOTTOMS, SEDIMENT OIL OR MISCELLANEOUS HYDROCARBONS AT THE TREATING PLANT TO WHICH IT IS DELIVERED.

DISTRIBUTION BY OCD	
	Santa Fe
	File
	Operator
	Transporter (2)

District I  
1625 N. French Dr., Hobbs, NM 88240  
District II  
1301 W. Grand Avenue, Artesia, NM 88210  
District III  
1000 Rio Brazos Road, Aztec, NM 87410  
District IV  
1220 S. St. Francis Dr., Santa Fe, NM 87505

State of New Mexico  
Energy Minerals and Natural Resources

Oil Conservation Division  
1220 South St. Francis Dr.  
Santa Fe, NM 87505

Form C-117 A  
Revised March 17, 1999

Submit 5 Copies to  
Appropriate District Office

PERMIT NO. H-24326

**TANK CLEANING, SEDIMENT OIL REMOVAL, TRANSPORTATION OF MISCELLANEOUS HYDROCARBONS AND DISPOSAL PERMIT**

Operator or Owner DYNEGY MIDSTREAM SERVICES Address BOX 1689, LOVINGTON, NM 88260

Lease or Facility Name VADA PLANT Location SEC 26, T-10-S, R-33-E  
U.L. - Sec. - Twp. - Rge.

**OPERATION TO BE PERFORMED:**

☐ Tank Cleaning ☐ Sediment Oil Removal ☒ Transportation of Miscellaneous Hydrocarbons

Operator or Owner Representative authorizing work BOB SINGLETON

Date Work to be Performed 07-11-01

**TANK CLEANING DATA** Tank Number \_\_\_\_\_ Volume \_\_\_\_\_

Tank Type \_\_\_\_\_ Volume Below Load Line \_\_\_\_\_

**SEDIMENT OIL OR MISCELLANEOUS HYDROCARBON DATA**

Sediment Oil from: ☐ Pit ☐ Cellar ☐ Other

**MISCELLANEOUS OIL**

Tank Bottoms From: ☐ Pipeline Station ☐ Crude Terminal ☐ Refinery ☐ Other\*

Catchings From: ☐ Gasoline Plant ☐ Gathering Lines ☐ Salt Water Disposal System ☒ Other\*

☐ Pipeline Break Oil or Spill

\*Other (Explain) HAULED SLOP OIL FROM PLANT

**VOLUME AND DESTINATION:** Estimated Volume 181 Bbls. Field test volume of good oil 2% BS&W Bbls.  
(Not required prior to Division approval)

Destination (Name and Location of treating plant or other facility) GANDY PLANT WM-1-025

SEC 11, T-10-S, R-35-E

**DESTRUCTION OF SEDIMENT OIL BY:** ☐ Burning ☐ Pit Disposal ☐ Use on Roads or firewalls ☐ Other

(Explain) \_\_\_\_\_

Location of Destruction \_\_\_\_\_

Justification of Destruction \_\_\_\_\_

**CERTIFICATION:** (APPLICATION MAY BE MADE BY EITHER OF THE FOLLOWING)

I hereby certify that the information above is true and complete to the best of my knowledge and belief.

Owner DYNEGY MIDSTREAM SERVICES

Transporter GANDY CORPORATION

By \_\_\_\_\_

Address BOX 827, TATUM, NM 88267

Title \_\_\_\_\_

Signature [Signature]

Date \_\_\_\_\_

Title BKKP Date 12/06/01

**OIL CONSERVATION DIVISION**

Approved By [Signature] Title \_\_\_\_\_

Date DEC 20 2001

**ENGINEERING MANAGER**

A COPY OF THIS FORM MUST BE ON LOCATION DURING TANK CLEANING, REMOVAL OF SEDIMENT OIL OR MISCELLANEOUS HYDROCARBONS, AND MUST BE PRESENTED WITH TANK BOTTOMS, SEDIMENT OIL OR MISCELLANEOUS HYDROCARBONS AT THE TREATING PLANT TO WHICH IT IS DELIVERED.

DISTRIBUTION BY OCD	
	Santa Fe
	File
	Operator
	Transporter (2)

District I  
1625 N. French Dr., Hobbs, NM 88240  
District II  
1301 W. Grand Avenue, Artesia, NM 88210  
District III  
1000 Rio Brazos Road, Aztec, NM 87410  
District IV  
1220 S. St. Francis Dr., Santa Fe, NM 87505

State of New Mexico  
Energy Minerals and Natural Resources

Oil Conservation Division  
1220 South St. Francis Dr.  
Santa Fe, NM 87505

Form C-117 A  
Revised March 17, 1999

Submit 5 Copies to  
Appropriate District Office

PERMIT NO.

H-24325

**TANK CLEANING, SEDIMENT OIL REMOVAL, TRANSPORTATION OF MISCELLANEOUS HYDROCARBONS AND DISPOSAL PERMIT**

Operator or Owner TRANSWESTERN PIPELINE Address 6381 N. MAIN, ROSWELL, NM 88201

Lease or Facility Name STATION P-1 Location SEC 16, T-1-S, R-34-E  
U.L. - Sec. - Twp. - Rge.

**OPERATION TO BE PERFORMED:**

☐ Tank Cleaning ☐ Sediment Oil Removal ☒ Transportation of Miscellaneous Hydrocarbons

Operator or Owner Representative authorizing work JAMES FOGG

Date Work to be Performed 7/10/01

TANK CLEANING DATA Tank Number \_\_\_\_\_ Volume \_\_\_\_\_

Tank Type \_\_\_\_\_ Volume Below Load Line \_\_\_\_\_

**SEDIMENT OIL OR MISCELLANEOUS HYDROCARBON DATA**

Sediment Oil from: ☐ Pit ☐ Cellar ☐ Other

**MISCELLANEOUS OIL**

Tank Bottoms From: ☐ Pipeline Station ☐ Crude Terminal ☐ Refinery ☐ Other\*

Catchings From: ☐ Gasoline Plant ☒ Gathering Lines ☐ Salt Water Disposal System ☐ Other\*

☐ Pipeline Break Oil or Spill

\*Other (Explain) \_\_\_\_\_

**VOLUME AND DESTINATION:** Estimated Volume 135 Bbls. Field test volume of good oil 62 Bbls. RSW (Not required prior to Division approval)

Destination (Name and Location of treating plant or other facility) GANDY PLANT WM-1-025

SEC 11, T-10-S, R-35-E

**DESTRUCTION OF SEDIMENT OIL BY:** ☐ Burning ☐ Pit Disposal ☐ Use on Roads or firewalls ☐ Other

(Explain) \_\_\_\_\_

Location of Destruction \_\_\_\_\_

Justification of Destruction \_\_\_\_\_

**CERTIFICATION: (APPLICATION MAY BE MADE BY EITHER OF THE FOLLOWING)**

I hereby certify that the information above is true and complete to the best of my knowledge and belief.

Owner TRANSWESTERN PIPELINE

Transporter GANDY CORPORATION

By \_\_\_\_\_

Address BOX 827, TATUM, NM 88267

Title \_\_\_\_\_

Signature [Signature]

Date \_\_\_\_\_

Title BKKP Date 12/13/01

**OIL CONSERVATION DIVISION**

Approved By [Signature] Title \_\_\_\_\_

Date DEC 20 2001

**ENGINEERING MANAGER**

A COPY OF THIS FORM MUST BE ON LOCATION DURING TANK CLEANING, REMOVAL OF SEDIMENT OIL OR MISCELLANEOUS HYDROCARBONS, AND MUST BE PRESENTED WITH TANK BOTTOMS, SEDIMENT OIL OR MISCELLANEOUS HYDROCARBONS AT THE TREATING PLANT TO WHICH IT IS DELIVERED.

DISTRIBUTION BY OCD	
	Santa Fe
	File
	Operator
	Transporter (2)



District I  
1625 N. French Dr., Hobbs, NM 88240  
District II  
1301 W. Grand Avenue, Artesia, NM 88210  
District III  
1000 Rio Brazos Road, Aztec, NM 87410  
District IV  
1220 S. St. Francis Dr., Santa Fe, NM 87505

State of New Mexico  
Energy Minerals and Natural Resources

Oil Conservation Division  
1220 South St. Francis Dr.  
Santa Fe, NM 87505

Form C-117 A  
Revised March 17, 1999

Submit 5 Copies to  
Appropriate District Office

PERMIT NO. H-24324

**TANK CLEANING, SEDIMENT OIL REMOVAL, TRANSPORTATION OF MISCELLANEOUS HYDROCARBONS AND DISPOSAL PERMIT**

Operator or Owner TRANSWESTERN PIPELINE Address 6381 N. MAIN, ROSWELL, NM 88201  
Lease or Facility Name CURRY COUNTY-GATHERING Location SEC 8, T-1-N, R-36-E  
U.L. - Sec. - Twp. - Rge.

**OPERATION TO BE PERFORMED:**

☐ Tank Cleaning ☐ Sediment Oil Removal ☒ Transportation of Miscellaneous Hydrocarbons

Operator or Owner Representative authorizing work JAMES FOGG

Date Work to be Performed 07/10/01

**TANK CLEANING DATA** Tank Number \_\_\_\_\_ Volume \_\_\_\_\_

Tank Type \_\_\_\_\_ Volume Below Load Line \_\_\_\_\_  
**SEDIMENT OIL OR MISCELLANEOUS HYDROCARBON DATA**

Sediment Oil from: ☐ Pit ☐ Celler ☐ Other

**MISCELLANEOUS OIL**

Tank Bottoms From: ☐ Pipeline Station ☐ Crude Terminal ☐ Refinery ☐ Other\*

Catchings From: ☐ Gasoline Plant ☒ Gathering Lines ☐ Salt Water Disposal System ☐ Other\*

☐ Pipeline Break Oil or Spill

\*Other (Explain) \_\_\_\_\_

**VOLUME AND DESTINATION:** Estimated Volume 17 Bbls. Field test volume of good oil 18 B&W Bbls.  
(Not required prior to Division approval)

Destination (Name and Location of treating plant or other facility) GANDY PLANT WM-1-025

SEC 11, T-10-S, R-35-E

**DESTRUCTION OF SEDIMENT OIL BY:** ☐ Burning ☐ Pit Disposal ☐ Use on Roads or firewalls ☐ Other

(Explain) \_\_\_\_\_

Location of Destruction \_\_\_\_\_

Justification of Destruction \_\_\_\_\_

**CERTIFICATION: (APPLICATION MAY BE MADE BY EITHER OF THE FOLLOWING)**

I hereby certify that the information above is true and complete to the best of my knowledge and belief.

Owner TRANSWESTERN PIPELINE

Transporter GANDY CORPORATION

By \_\_\_\_\_

Address BOX 827, TATUM, NM 88267

Title \_\_\_\_\_

Signature [Signature]

Date \_\_\_\_\_

Title BKKP Date 12/13/01

**OIL CONSERVATION DIVISION**

Approved By [Signature] Title \_\_\_\_\_

**ENGINEERING MANAGER**

A COPY OF THIS FORM MUST BE ON LOCATION DURING TANK CLEANING, REMOVAL OF SEDIMENT OIL OR MISCELLANEOUS HYDROCARBONS, AND MUST BE PRESENTED WITH TANK BOTTOMS, SEDIMENT OIL OR MISCELLANEOUS HYDROCARBONS AT THE TREATING PLANT TO WHICH IT IS DELIVERED.

Date **DEC 20 2001**

DISTRIBUTION BY OCD	
	Santa Fe
	File
	Operator
	Transporter (2)

District I  
1625 N. French Dr., Hobbs, NM 88240  
District II  
1301 W. Grand Avenue, Artesia, NM 88210  
District III  
1000 Rio Brazos Road, Aztec, NM 87410  
District IV  
1220 S. St. Francis Dr., Santa Fe, NM 87505

State of New Mexico  
Energy Minerals and Natural Resources

Oil Conservation Division  
1220 South St. Francis Dr.  
Santa Fe, NM 87505

Form C-117 A  
Revised March 17, 1999

Submit 5 Copies to  
Appropriate District Office

PERMIT NO. H-24323

**TANK CLEANING, SEDIMENT OIL REMOVAL, TRANSPORTATION OF MISCELLANEOUS HYDROCARBONS AND DISPOSAL PERMIT**

Operator or Owner DYNEGY MIDSTREAM SERVICES Address BOX 1689, LOVINGTON, NM 88260

Lease or Facility Name VADA PLANT Location SEC 26, T-10-S, R-33-E  
U.L. - Sec. - Twp. - Rge.

**OPERATION TO BE PERFORMED:**

☐ Tank Cleaning ☐ Sediment Oil Removal ☒ Transportation of Miscellaneous Hydrocarbons

Operator or Owner Representative authorizing work BOB SINGLETON

Date Work to be Performed 07-09-01

**TANK CLEANING DATA** Tank Number \_\_\_\_\_ Volume \_\_\_\_\_

Tank Type \_\_\_\_\_ Volume Below Load Line \_\_\_\_\_

**SEDIMENT OIL OR MISCELLANEOUS HYDROCARBON DATA**

Sediment Oil from: ☐ Pit ☐ Cellar ☐ Other

**MISCELLANEOUS OIL**

Tank Bottoms From: ☐ Pipeline Station ☐ Crude Terminal ☐ Refinery ☐ Other\*

Catchings From: ☐ Gasoline Plant ☐ Gathering Lines ☐ Salt Water Disposal System ☒ Other\*

☐ Pipeline Break Oil or Spill

\*Other (Explain) HAULED SLOP OIL FROM PLANT

**VOLUME AND DESTINATION:** Estimated Volume 370 Bbls. Field test volume of good oil 6% BS&W Bbls.  
(Not required prior to Division approval)

Destination (Name and Location of treating plant or other facility) GANDY PLANT WM-1-025  
SEC 11, T-10-S, R-35-E

**DESTRUCTION OF SEDIMENT OIL BY:** ☐ Burning ☐ Pit Disposal ☐ Use on Roads or firewalls ☐ Other

(Explain) \_\_\_\_\_

Location of Destruction \_\_\_\_\_

Justification of Destruction \_\_\_\_\_

**CERTIFICATION:** (APPLICATION MAY BE MADE BY EITHER OF THE FOLLOWING)

I hereby certify that the information above is true and complete to the best of my knowledge and belief.

Owner DYNEGY MIDSTREAM SERVICES

Transporter GANDY CORPORATION

By \_\_\_\_\_

Address BOX 827, TATUM, NM 88267

Title \_\_\_\_\_

Signature Lucy Mark

Date \_\_\_\_\_

Title BKKP Date 12-06-01

**OIL CONSERVATION DIVISION**

Approved By Chris Williams Title \_\_\_\_\_ Date DEC 20 2001

**ENGINEERING MANAGER**

A COPY OF THIS FORM MUST BE ON LOCATION DURING TANK CLEANING, REMOVAL OF SEDIMENT OIL OR MISCELLANEOUS HYDROCARBONS, AND MUST BE PRESENTED WITH TANK BOTTOMS, SEDIMENT OIL OR MISCELLANEOUS HYDROCARBONS AT THE TREATING PLANT TO WHICH IT IS DELIVERED.

DISTRIBUTION BY OCD	
	Santa Fe
	File
	Operator
	Transporter (2)

District I  
1625 N. French Dr., Hobbs, NM 88240  
District II  
1301 W. Grand Avenue, Artesia, NM 88210  
District III  
1000 Rio Brazos Road, Aztec, NM 87410  
District IV  
1220 S. St. Francis Dr., Santa Fe, NM 87505

State of New Mexico  
Energy Minerals and Natural Resources

Oil Conservation Division  
1220 South St. Francis Dr.  
Santa Fe, NM 87505

Form C-117 A  
Revised March 17, 1999

Submit 5 Copies to  
Appropriate District Office

PERMIT NO. H-24322

**TANK CLEANING, SEDIMENT OIL REMOVAL, TRANSPORTATION OF MISCELLANEOUS HYDROCARBONS AND DISPOSAL PERMIT**

Operator or Owner DYNEGY MIDSTREAM SERVICES Address BOX 1689, LOVINGTON, NM 88260

Lease or Facility Name VADA PLANT Location SEC 26, T-10-S, R-33-E  
U.L. - Sec. - Twp. - Rge.

**OPERATION TO BE PERFORMED:**

☐ Tank Cleaning ☐ Sediment Oil Removal ☒ Transportation of Miscellaneous Hydrocarbons

Operator or Owner Representative authorizing work BOB SINGLETON

Date Work to be Performed 07-06-01

TANK CLEANING DATA Tank Number \_\_\_\_\_ Volume \_\_\_\_\_

Tank Type \_\_\_\_\_ Volume Below Load Line \_\_\_\_\_

**SEDIMENT OIL OR MISCELLANEOUS HYDROCARBON DATA**

Sediment Oil from: ☐ Pit ☐ Cellar ☐ Other

**MISCELLANEOUS OIL**

Tank Bottoms From: ☐ Pipeline Station ☐ Crude Terminal ☐ Refinery ☐ Other\*

Catchings From: ☐ Gasoline Plant ☐ Gathering Lines ☐ Salt Water Disposal System ☒ Other\*

☐ Pipeline Break Oil or Spill

\*Other (Explain) HAULED SLOP OIL FROM PLANT

**VOLUME AND DESTINATION:** Estimated Volume 350 Bbls. Field test volume of good oil 302 Bbls. (Not required prior to Division approval)

Destination (Name and Location of treating plant or other facility) GANDY PLANT WM-1-025

SEC 11, T-10-S, R-35-E

**DESTRUCTION OF SEDIMENT OIL BY:** ☐ Burning ☐ Pit Disposal ☐ Use on Roads or firewalls ☐ Other

(Explain) \_\_\_\_\_

Location of Destruction \_\_\_\_\_

Justification of Destruction \_\_\_\_\_

**CERTIFICATION:** (APPLICATION MAY BE MADE BY EITHER OF THE FOLLOWING)

I hereby certify that the information above is true and complete to the best of my knowledge and belief.

Owner DYNEGY MIDSTREAM SERVICES

Transporter GANDY CORPORATION

By \_\_\_\_\_

Address BOX 827, TATUM, NM 88267

Title \_\_\_\_\_

Signature [Signature]

Date \_\_\_\_\_

Title BKKP Date 12-06-01

**OIL CONSERVATION DIVISION**

Approved By [Signature] Title \_\_\_\_\_

Date

**DEC 20 2001**

**ENGINEERING MANAGER**

A COPY OF THIS FORM MUST BE ON LOCATION DURING TANK CLEANING, REMOVAL OF SEDIMENT OIL OR MISCELLANEOUS HYDROCARBONS, AND MUST BE PRESENTED WITH TANK BOTTOMS, SEDIMENT OIL OR MISCELLANEOUS HYDROCARBONS AT THE TREATING PLANT TO WHICH IT IS DELIVERED.

DISTRIBUTION BY OCD	
	Santa Fe
	File
	Operator
	Transporter (2)

District I  
1625 N. French Dr., Hobbs, NM 88240  
District II  
1301 W. Grand Avenue, Artesia, NM 88210  
District III  
1000 Rio Brazos Road, Aztec, NM 87410  
District IV  
1220 S. St. Francis Dr., Santa Fe, NM 87505

State of New Mexico  
Energy Minerals and Natural Resources

Oil Conservation Division  
1220 South St. Francis Dr.  
Santa Fe, NM 87505

Form C-117 A  
Revised March 17, 1999

Submit 5 Copies to  
Appropriate District Office

PERMIT NO. H-24321

**TANK CLEANING, SEDIMENT OIL REMOVAL, TRANSPORTATION OF MISCELLANEOUS HYDROCARBONS AND DISPOSAL PERMIT**

Operator or Owner TRANSWESTERN PIPELINE Address 6381 N. MAIN, ROSWELL, NM 88201  
Lease or Facility Name CURRY COUNTY-GATHERING Location SEC 8, T-1-N, R-36-E  
U.L. - Sec. - Twp. - Rge.

**OPERATION TO BE PERFORMED:**

☐ Tank Cleaning ☐ Sediment Oil Removal ☒ Transportation of Miscellaneous Hydrocarbons

Operator or Owner Representative authorizing work JAMES FOGG

Date Work to be Performed 07/03/01

**TANK CLEANING DATA** Tank Number \_\_\_\_\_ Volume \_\_\_\_\_

Tank Type \_\_\_\_\_ Volume Below Load Line \_\_\_\_\_

**SEDIMENT OIL OR MISCELLANEOUS HYDROCARBON DATA**

Sediment Oil from: ☐ Pit ☐ Celler ☐ Other

**MISCELLANEOUS OIL**

Tank Bottoms From: ☐ Pipeline Station ☐ Crude Terminal ☐ Refinery ☐ Other\*

Catchings From: ☐ Gasoline Plant ☒ Gathering Lines ☐ Salt Water Disposal System ☐ Other\*

☐ Pipeline Break Oil or Spill

\*Other (Explain) \_\_\_\_\_

**VOLUME AND DESTINATION:** Estimated Volume 20 Bbls. Field test volume of good oil 12 Bbls. BS&W  
(Not required prior to Division approval)

Destination (Name and Location of treating plant or other facility) GANDY PLANT WM-1-025

SEC 11, T-10-S, R-35-E

**DESTRUCTION OF SEDIMENT OIL BY:** ☐ Burning ☐ Pit Disposal ☐ Use on Roads or firewalls ☐ Other

(Explain) \_\_\_\_\_

Location of Destruction \_\_\_\_\_

Justification of Destruction \_\_\_\_\_

**CERTIFICATION: (APPLICATION MAY BE MADE BY EITHER OF THE FOLLOWING)**

I hereby certify that the information above is true and complete to the best of my knowledge and belief.

Owner TRANSWESTERN PIPELINE

Transporter GANDY CORPORATION

By \_\_\_\_\_

Address BOX 827, TATUM, NM 88267

Title \_\_\_\_\_

Signature [Signature]

Date \_\_\_\_\_

Title BKKP Date 12/13/01

**OIL CONSERVATION DIVISION**

Approved By [Signature] Title \_\_\_\_\_ Date DEC 20 2001

**ENGINEERING MANAGER**

A COPY OF THIS FORM MUST BE ON LOCATION DURING TANK CLEANING, REMOVAL OF SEDIMENT OIL OR MISCELLANEOUS HYDROCARBONS, AND MUST BE PRESENTED WITH TANK BOTTOMS, SEDIMENT OIL OR MISCELLANEOUS HYDROCARBONS AT THE TREATING PLANT TO WHICH IT IS DELIVERED.

DISTRIBUTION BY OCD	
	Santa Fe
	File
	Operator
	Transporter (2)

District I  
1625 N. French Dr., Hobbs, NM 88240  
District II  
1301 W. Grand Avenue, Artesia, NM 88210  
District III  
1000 Rio Brazos Road, Aztec, NM 87410  
District IV  
1220 S. St. Francis Dr., Santa Fe, NM 87505

State of New Mexico  
Energy Minerals and Natural Resources

Oil Conservation Division  
1220 South St. Francis Dr.  
Santa Fe, NM 87505

Form C-117 A  
Revised March 17, 1999

Submit 5 Copies to  
Appropriate District Office

PERMIT NO. H-24320

**TANK CLEANING, SEDIMENT OIL REMOVAL, TRANSPORTATION OF MISCELLANEOUS HYDROCARBONS AND DISPOSAL PERMIT**

Operator or Owner DYNEGY MIDSTREAM SERVICES Address BOX 1689, LOVINGTON, NM 88260

Lease or Facility Name VADA PLANT Location SEC 26, T-10-S, R-33-E  
U.L. - Sec. - Twp. - Rge.

**OPERATION TO BE PERFORMED:**

☐ Tank Cleaning ☐ Sediment Oil Removal ☒ Transportation of Miscellaneous Hydrocarbons

Operator or Owner Representative authorizing work Mike Meroney

Date Work to be Performed 07-04-01

**TANK CLEANING DATA** Tank Number \_\_\_\_\_ Volume \_\_\_\_\_

Tank Type \_\_\_\_\_ Volume Below Load Line \_\_\_\_\_

**SEDIMENT OIL OR MISCELLANEOUS HYDROCARBON DATA**

Sediment Oil from: ☐ Pit ☐ Cellar ☐ Other

**MISCELLANEOUS OIL**

Tank Bottoms From: ☐ Pipeline Station ☐ Crude Terminal ☐ Refinery ☐ Other\*

Catchings From: ☐ Gasoline Plant ☐ Gathering Lines ☐ Salt Water Disposal System ☒ Other\*

☐ Pipeline Break Oil or Spill

\*Other (Explain) HAULED SLOP OIL FROM PLANT

**VOLUME AND DESTINATION:** Estimated Volume 498 Bbls. Field test volume of good oil 24% BS&W Bbls.  
(Not required prior to Division approval)

Destination (Name and Location of treating plant or other facility) GANDY PLANT WM-1-025  
SEC 11, T-10-S, R-35-E

**DESTRUCTION OF SEDIMENT OIL BY:** ☐ Burning ☐ Pit Disposal ☐ Use on Roads or firewalls ☐ Other

(Explain) \_\_\_\_\_

Location of Destruction \_\_\_\_\_

Justification of Destruction \_\_\_\_\_

**CERTIFICATION: (APPLICATION MAY BE MADE BY EITHER OF THE FOLLOWING)**

I hereby certify that the information above is true and complete to the best of my knowledge and belief.

Owner DYNEGY MIDSTREAM SERVICES Transporter GANDY CORPORATION

By \_\_\_\_\_ Address BOX 827, TATUM, NM 88267

Title \_\_\_\_\_ Signature [Signature]

Date \_\_\_\_\_ Title BKKP Date 12-06-01

**OIL CONSERVATION DIVISION**

Approved By [Signature] Title \_\_\_\_\_ Date DEC 20 2001

**ENGINEERING MANAGER**

A COPY OF THIS FORM MUST BE ON LOCATION DURING TANK CLEANING, REMOVAL OF SEDIMENT OIL OR MISCELLANEOUS HYDROCARBONS, AND MUST BE PRESENTED WITH TANK BOTTOMS, SEDIMENT OIL OR MISCELLANEOUS HYDROCARBONS AT THE TREATING PLANT TO WHICH IT IS DELIVERED.

DISTRIBUTION BY OCD	
	Santa Fe
	File
	Operator
	Transporter (2)

District I  
1625 N. French Dr., Hobbs, NM 88240  
District II  
1301 W. Grand Avenue, Artesia, NM 88210  
District III  
1000 Rio Brazos Road, Aztec, NM 87410  
District IV  
1220 S. St. Francis Dr., Santa Fe, NM 87505

State of New Mexico  
Energy Minerals and Natural Resources

Oil Conservation Division  
1220 South St. Francis Dr.  
Santa Fe, NM 87505

Form C-117 A  
Revised March 17, 1999

Submit 5 Copies to  
Appropriate District Office

PERMIT NO. H-24319

**TANK CLEANING, SEDIMENT OIL REMOVAL, TRANSPORTATION OF MISCELLANEOUS HYDROCARBONS AND DISPOSAL PERMIT**

Operator or Owner DYNEGY MIDSTREAM SERVICES Address BOX 1689, LOVINGTON, NM 88260

Lease or Facility Name VADA PLANT Location SEC 26, T-10-S, R-33-E  
U.L. - Sec. - Twp. - Rge.

**OPERATION TO BE PERFORMED:**

☐ Tank Cleaning ☐ Sediment Oil Removal ☒ Transportation of Miscellaneous Hydrocarbons

Operator or Owner Representative authorizing work MIKE MERONEY

Date Work to be Performed 07-02-01

**TANK CLEANING DATA** Tank Number \_\_\_\_\_ Volume \_\_\_\_\_

Tank Type \_\_\_\_\_ Volume Below Load Line \_\_\_\_\_

**SEDIMENT OIL OR MISCELLANEOUS HYDROCARBON DATA**

Sediment Oil from: ☐ Pit ☐ Cellar ☐ Other

**MISCELLANEOUS OIL**

Tank Bottoms From: ☐ Pipeline Station ☐ Crude Terminal ☐ Refinery ☐ Other\*

Catchings From: ☐ Gasoline Plant ☐ Gathering Lines ☐ Salt Water Disposal System ☒ Other\*

☐ Pipeline Break Oil or Spill

\*Other (Explain) HAULED SLOP OIL FROM PLANT

**VOLUME AND DESTINATION:** Estimated Volume 373 Bbls. Field test volume of good oil 22% BS&W Bbls.  
(Not required prior to Division approval)

Destination (Name and Location of treating plant or other facility) GANDY PLANT WM-1-025

SEC 11, T-10-S, R-35-E

**DESTRUCTION OF SEDIMENT OIL BY:** ☐ Burning ☐ Pit Disposal ☐ Use on Roads or firewalls ☐ Other

(Explain) \_\_\_\_\_

Location of Destruction \_\_\_\_\_

Justification of Destruction \_\_\_\_\_

**CERTIFICATION:** (APPLICATION MAY BE MADE BY EITHER OF THE FOLLOWING)

I hereby certify that the information above is true and complete to the best of my knowledge and belief.

Owner DYNEGY MIDSTREAM SERVICES

Transporter GANDY CORPORATION

By \_\_\_\_\_

Address BOX 827, TATUM, NM 88267

Title \_\_\_\_\_

Signature [Signature]

Date \_\_\_\_\_

Title BKKP Date 12-06-01

**OIL CONSERVATION DIVISION**

Approved By [Signature] Title \_\_\_\_\_

Date DEC 20 2001

**ENGINEERING MANAGER**

A COPY OF THIS FORM MUST BE ON LOCATION DURING TANK CLEANING, REMOVAL OF SEDIMENT OIL OR MISCELLANEOUS HYDROCARBONS, AND MUST BE PRESENTED WITH TANK BOTTOMS, SEDIMENT OIL OR MISCELLANEOUS HYDROCARBONS AT THE TREATING PLANT TO WHICH IT IS DELIVERED.

DISTRIBUTION BY OCD	
	Santa Fe
	File
	Operator
	Transporter (2)

District I  
1625 N. French Dr., Hobbs, NM 88240  
District II  
1301 W. Grand Avenue, Artesia, NM 88210  
District III  
1000 Rio Brazos Road, Aztec, NM 87410  
District IV  
1220 S. St. Francis Dr., Santa Fe, NM 87505

State of New Mexico  
Energy Minerals and Natural Resources

Oil Conservation Division  
1220 South St. Francis Dr.  
Santa Fe, NM 87505

Form C-117 A  
Revised March 17, 1999

Submit 5 Copies to  
Appropriate District Office

PERMIT NO. H-24318

**TANK CLEANING, SEDIMENT OIL REMOVAL, TRANSPORTATION OF MISCELLANEOUS HYDROCARBONS AND DISPOSAL PERMIT**

Operator or Owner TRANSWESTERN PIPELINE Address 6381 N. MAIN, ROSWELL, NM 88201  
Lease or Facility Name STATION P-1 Location SEC 16, T-1-S, R-34-E  
U.L. - Sec. - Twp. - Rge.

**OPERATION TO BE PERFORMED:**

☐ Tank Cleaning ☐ Sediment Oil Removal ☒ Transportation of Miscellaneous Hydrocarbons

Operator or Owner Representative authorizing work JAMES FOGG

Date Work to be Performed 06/28/01

TANK CLEANING DATA Tank Number \_\_\_\_\_ Volume \_\_\_\_\_

Tank Type \_\_\_\_\_ Volume Below Load Line \_\_\_\_\_

**SEDIMENT OIL OR MISCELLANEOUS HYDROCARBON DATA**

Sediment Oil from: ☐ Pit ☐ Cellar ☐ Other

**MISCELLANEOUS OIL**

Tank Bottoms From: ☐ Pipeline Station ☐ Crude Terminal ☐ Refinery ☐ Other\*

Catchings From: ☐ Gasoline Plant ☒ Gathering Lines ☐ Salt Water Disposal System ☐ Other\*

☐ Pipeline Break Oil or Spill

\*Other (Explain) \_\_\_\_\_

**VOLUME AND DESTINATION:** Estimated Volume 99 Bbls. Field test volume of good oil 10% BS&W Bbls.  
(Not required prior to Division approval)

Destination (Name and Location of treating plant or other facility) GANDY PLANT WM-1-025

SEC 11, T-10-S, R-35-E

**DESTRUCTION OF SEDIMENT OIL BY:** ☐ Burning ☐ Pit Disposal ☐ Use on Roads or firewalls ☐ Other

(Explain) \_\_\_\_\_

Location of Destruction \_\_\_\_\_

Justification of Destruction \_\_\_\_\_

**CERTIFICATION: (APPLICATION MAY BE MADE BY EITHER OF THE FOLLOWING)**

I hereby certify that the information above is true and complete to the best of my knowledge and belief.

Owner TRANSWESTERN PIPELINE

Transporter GANDY CORPORATION

By \_\_\_\_\_

Address BOX 827, TATUM, NM 88267

Title \_\_\_\_\_

Signature [Signature]

Date \_\_\_\_\_

Title BKKP Date 12/12/01

**OIL CONSERVATION DIVISION**

Approved By [Signature] Title \_\_\_\_\_ Date \_\_\_\_\_

**DEC 20 2001**

A COPY OF THIS FORM MUST BE ON LOCATION DURING TANK CLEANING, REMOVAL OF SEDIMENT OIL OR MISCELLANEOUS HYDROCARBONS, AND MUST BE PRESENTED WITH TANK BOTTOMS, SEDIMENT OIL OR MISCELLANEOUS HYDROCARBONS AT THE TREATING PLANT TO WHICH IT IS DELIVERED.

DISTRIBUTION BY OCD	
	Santa Fe
	File
	Operator
	Transporter (2)

District I  
1625 N. French Dr., Hobbs, NM 88240  
District II  
1301 W. Grand Avenue, Artesia, NM 88210  
District III  
1000 Rio Brazos Road, Aztec, NM 87410  
District IV  
1220 S. St. Francis Dr., Santa Fe, NM 87505

State of New Mexico  
Energy Minerals and Natural Resources

Oil Conservation Division  
1220 South St. Francis Dr.  
Santa Fe, NM 87505

Form C-117 A  
Revised March 17, 1999

Submit 5 Copies to  
Appropriate District Office

PERMIT NO.

H-24317

**TANK CLEANING, SEDIMENT OIL REMOVAL, TRANSPORTATION OF MISCELLANEOUS HYDROCARBONS AND DISPOSAL PERMIT**

Operator or Owner DYNEGY MIDSTREAM SERVICES Address BOX 1689, LOVINGTON, NM 88260

Lease or Facility Name VADA PLANT Location SEC 26, T-10-S, R-33-E  
U.L. - Sec. - Twp. - Rge.

**OPERATION TO BE PERFORMED:**

☐ Tank Cleaning ☐ Sediment Oil Removal ☒ Transportation of Miscellaneous Hydrocarbons

Operator or Owner Representative authorizing work BOB SINGLETON

Date Work to be Performed 06-27-01

**TANK CLEANING DATA**

Tank Number \_\_\_\_\_

Volume \_\_\_\_\_

Tank Type \_\_\_\_\_

Volume Below Load Line \_\_\_\_\_

**SEDIMENT OIL OR MISCELLANEOUS HYDROCARBON DATA**

Sediment Oil from: ☐ Pit ☐ Cellar ☐ Other

**MISCELLANEOUS OIL**

Tank Bottoms From: ☐ Pipeline Station ☐ Crude Terminal ☐ Refinery ☐ Other\*

Catchings From: ☐ Gasoline Plant ☐ Gathering Lines ☐ Salt Water Disposal System ☒ Other\*

☐ Pipeline Break Oil or Spill

\*Other (Explain) HAULED SLOP OIL FROM PLANT

**VOLUME AND DESTINATION:**

Estimated Volume 238 Bbls.

Field test volume of good oil 20% BS&W Bbls.  
(Not required prior to Division approval)

Destination (Name and Location of treating plant or other facility) GANDY PLANT WM-1-025

SEC 11, T-10-S, R-35-E

**DESTRUCTION OF SEDIMENT OIL BY:**

☐ Burning ☐ Pit Disposal ☐ Use on Roads or firewalls ☐ Other

(Explain) \_\_\_\_\_

Location of Destruction \_\_\_\_\_

Justification of Destruction \_\_\_\_\_

**CERTIFICATION:** (APPLICATION MAY BE MADE BY EITHER OF THE FOLLOWING)

I hereby certify that the information above is true and complete to the best of my knowledge and belief.

Owner DYNEGY MIDSTREAM SERVICES

Transporter GANDY CORPORATION

By \_\_\_\_\_

Address BOX 827, TATUM, NM 88267

Title \_\_\_\_\_

Signature Rue Mark

Date \_\_\_\_\_

Title BKKP Date 12-07-01

**OIL CONSERVATION DIVISION**

Approved By Chris Williams

Title \_\_\_\_\_

Date

**DEC 20 2001**

A COPY OF THIS FORM MUST BE SUBMITTED TO THE OIL CONSERVATION DIVISION DURING TANK CLEANING, REMOVAL OF SEDIMENT OIL OR MISCELLANEOUS HYDROCARBONS, AND MUST BE PRESENTED WITH TANK BOTTOMS, SEDIMENT OIL OR MISCELLANEOUS HYDROCARBONS AT THE TREATING PLANT TO WHICH IT IS DELIVERED.

DISTRIBUTION BY OCD	
	Santa Fe
	File
	Operator
	Transporter (2)



District I  
1625 N. French Dr., Hobbs, NM 88240  
District II  
1301 W. Grand Avenue, Artesia, NM 88210  
District III  
1000 Rio Brazos Road, Aztec, NM 87410  
District IV  
1220 S. St. Francis Dr., Santa Fe, NM 87505

State of New Mexico  
Energy Minerals and Natural Resources

Oil Conservation Division  
1220 South St. Francis Dr.  
Santa Fe, NM 87505

Form C-117 A  
Revised March 17, 1999

Submit 5 Copies to  
Appropriate District Office

PERMIT NO. H-24316

**TANK CLEANING, SEDIMENT OIL REMOVAL, TRANSPORTATION OF MISCELLANEOUS HYDROCARBONS AND DISPOSAL PERMIT**

Operator or Owner TRANSWESTERN PIPELINE Address 6381 N. MAIN, ROSWELL, NM 88201  
Lease or Facility Name CURRY COUNTY-GATHERING Location SEC 8, T-1-N, R-36-E  
U.L. - Sec. - Twp. - Rgc.

**OPERATION TO BE PERFORMED:**

☐ Tank Cleaning ☐ Sediment Oil Removal ☒ Transportation of Miscellaneous Hydrocarbons

Operator or Owner Representative authorizing work JAMES FOGG

Date Work to be Performed 06/28/01

**TANK CLEANING DATA** Tank Number \_\_\_\_\_ Volume \_\_\_\_\_

Tank Type \_\_\_\_\_ Volume Below Load Line \_\_\_\_\_

**SEDIMENT OIL OR MISCELLANEOUS HYDROCARBON DATA**

Sediment Oil from: ☐ Pit ☐ Cellar ☐ Other

**MISCELLANEOUS OIL**

Tank Bottoms From: ☐ Pipeline Station ☐ Crude Terminal ☐ Refinery ☐ Other\*

Catchings From: ☐ Gasoline Plant ☒ Gathering Lines ☐ Salt Water Disposal System ☐ Other\*

☐ Pipeline Break Oil or Spill

\*Other (Explain) \_\_\_\_\_

**VOLUME AND DESTINATION:** Estimated Volume 20 Bbls. Field test volume of good oil 18 BS&W Bbls.  
(Not required prior to Division approval)

Destination (Name and Location of treating plant or other facility) GANDY PLANT WM-1-025

SEC 11, T-10-S, R-35-E

**DESTRUCTION OF SEDIMENT OIL BY:** ☐ Burning ☐ Pit Disposal ☐ Use on Roads or firewalls ☐ Other

(Explain) \_\_\_\_\_

Location of Destruction \_\_\_\_\_

Justification of Destruction \_\_\_\_\_

**CERTIFICATION: (APPLICATION MAY BE MADE BY EITHER OF THE FOLLOWING)**

I hereby certify that the information above is true and complete to the best of my knowledge and belief.

Owner \_\_\_\_\_

Transporter GANDY CORPORATION

By \_\_\_\_\_

Address BOX 827, TATUM, NM 88267

Title \_\_\_\_\_

Signature Lee Maud

Date \_\_\_\_\_

Title BKKP Date 12/12/01

**OIL CONSERVATION DIVISION**

Approved By Chris Williams Title \_\_\_\_\_ Date DEC 20 2001

**ENGINEERING MANAGER**

A COPY OF THIS FORM MUST BE ON LOCATION DURING TANK CLEANING, REMOVAL OF SEDIMENT OIL OR MISCELLANEOUS HYDROCARBONS, AND MUST BE PRESENTED WITH TANK BOTTOMS, SEDIMENT OIL OR MISCELLANEOUS HYDROCARBONS AT THE TREATING PLANT TO WHICH IT IS DELIVERED.

DISTRIBUTION BY OCD	
	Santa Fe
	File
	Operator
	Transporter (2)

District I  
1625 N. French Dr., Hobbs, NM 88240  
District II  
1301 W. Grand Avenue, Artesia, NM 88210  
District III  
1000 Rio Brazos Road, Aztec, NM 87410  
District IV  
1220 S. St. Francis Dr., Santa Fe, NM 87505

State of New Mexico  
Energy Minerals and Natural Resources

Oil Conservation Division  
1220 South St. Francis Dr.  
Santa Fe, NM 87505

Form C-117 A  
Revised March 17, 1999

Submit 5 Copies to  
Appropriate District Office

PERMIT NO.

H-24314

**TANK CLEANING, SEDIMENT OIL REMOVAL, TRANSPORTATION OF MISCELLANEOUS HYDROCARBONS AND DISPOSAL PERMIT**

Operator or Owner TRANSWESTERN PIPELINE Address 6381 N. MAIN, ROSWELL, NM 88201

Lease or Facility Name PECOS DIAMOND BOOSTER Location 2-18-27  
U.L. - Sec. - Twp. - Rge.

**OPERATION TO BE PERFORMED:**

☐ Tank Cleaning ☐ Sediment Oil Removal ☐ Transportation of Miscellaneous Hydrocarbons

Operator or Owner Representative authorizing work KARL McDONALD

Date Work to be Performed 06/26/01

**TANK CLEANING DATA** Tank Number \_\_\_\_\_ Volume \_\_\_\_\_

Tank Type \_\_\_\_\_ Volume Below Load Line \_\_\_\_\_  
**SEDIMENT OIL OR MISCELLANEOUS HYDROCARBON DATA**

Sediment Oil from: ☐ Pit ☐ Cellar ☐ Other

**MISCELLANEOUS OIL**

Tank Bottoms From: ☐ Pipeline Station ☐ Crude Terminal ☐ Refinery ☐ Other\*

Catchings From: ☐ Gasoline Plant ☐ Gathering Lines ☐ Salt Water Disposal System ☒ Other\*

☐ Pipeline Break Oil or Spill

\*Other (Explain) HAULED SLOP OIL FROM BOOSTER

**VOLUME AND DESTINATION:** Estimated Volume 69 Bbls. Field test volume of good oil 88 Bbls. B&W Bbls.  
(Not required prior to Division approval)

Destination (Name and Location of treating plant or other facility) GANDY PLANT WM-1-025

SEC 11, T-10-S, R-35-E

**DESTRUCTION OF SEDIMENT OIL BY:** ☐ Burning ☐ Pit Disposal ☐ Use on Roads or firewalls ☐ Other

(Explain) \_\_\_\_\_

Location of Destruction \_\_\_\_\_

Justification of Destruction \_\_\_\_\_

**CERTIFICATION: (APPLICATION MAY BE MADE BY EITHER OF THE FOLLOWING)**

I hereby certify that the information above is true and complete to the best of my knowledge and belief.

Owner TRANSWESTERN PIPELINE

Transporter GANDY CORPORATION

By \_\_\_\_\_

Address BOX 827, TATUM, NM 88267

Title \_\_\_\_\_

Signature Rue Mark

Date \_\_\_\_\_

Title BKKP Date 12/12/01

**OIL CONSERVATION DIVISION**

Approved By Chris Williams Title \_\_\_\_\_ Date DEC 20 2001

**ENGINEERING MANAGER**

A COPY OF THIS FORM MUST BE ON LOCATION DURING TANK CLEANING, REMOVAL OF SEDIMENT OIL OR MISCELLANEOUS HYDROCARBONS, AND MUST BE PRESENTED WITH TANK BOTTOMS, SEDIMENT OIL OR MISCELLANEOUS HYDROCARBONS AT THE TREATING PLANT TO WHICH IT IS DELIVERED.

DISTRIBUTION BY OCD	
	Santa Fe
	File
	Operator
	Transporter (2)

Artesia -

District I  
1625 N. French Dr., Hobbs, NM 88240  
District II  
1301 W. Grand Avenue, Artesia, NM 88210  
District III  
1000 Rio Brazos Road, Aztec, NM 87410  
District IV  
1220 S. St. Francis Dr., Santa Fe, NM 87505

State of New Mexico  
Energy Minerals and Natural Resources

Oil Conservation Division  
1220 South St. Francis Dr.  
Santa Fe, NM 87505

Form C-117 A  
Revised March 17, 1999

Submit 5 Copies to  
Appropriate District Office

PERMIT NO. H-24313

**TANK CLEANING, SEDIMENT OIL REMOVAL, TRANSPORTATION OF MISCELLANEOUS HYDROCARBONS AND DISPOSAL PERMIT**

Operator or Owner DYNEGY MIDSTREAM SERVICES Address BOX 1689, LOVINGTON, NM 88260  
Lease or Facility Name TOWNSEND BOOSTER Location SEC 9, T-16-S, R-34-E  
U.L. - Sec. - Twp. - Rgc.

**OPERATION TO BE PERFORMED:**

☐ Tank Cleaning ☐ Sediment Oil Removal ☒ Transportation of Miscellaneous Hydrocarbons

Operator or Owner Representative authorizing work JAMES KING

Date Work to be Performed 06-26-01

TANK CLEANING DATA Tank Number \_\_\_\_\_ Volume \_\_\_\_\_

Tank Type \_\_\_\_\_ Volume Below Load Line \_\_\_\_\_

**SEDIMENT OIL OR MISCELLANEOUS HYDROCARBON DATA**

Sediment Oil from: ☐ Pit ☐ Cellar ☐ Other

**MISCELLANEOUS OIL**

Tank Bottoms From: ☐ Pipeline Station ☐ Crude Terminal ☐ Refinery ☐ Other\*

Catchings From: ☐ Gasoline Plant ☐ Gathering Lines ☐ Salt Water Disposal System ☒ Other\*

☐ Pipeline Break Oil or Spill

\*Other (Explain) HAULED SLOP OIL FROM BOOSTER

**VOLUME AND DESTINATION:** Estimated Volume 119 Bbls. Field test volume of good oil 30% BS&W Bbls.  
(Not required prior to Division approval)

Destination (Name and Location of treating plant or other facility) GANDY PLANT WM-1-025

SEC 11, T-10-S, R-35-E

**DESTRUCTION OF SEDIMENT OIL BY:** ☐ Burning ☐ Pit Disposal ☐ Use on Roads or firewalls ☐ Other

(Explain) \_\_\_\_\_

Location of Destruction \_\_\_\_\_

Justification of Destruction \_\_\_\_\_

**CERTIFICATION:** (APPLICATION MAY BE MADE BY EITHER OF THE FOLLOWING)

I hereby certify that the information above is true and complete to the best of my knowledge and belief.

Owner DYNEGY MIDSTREAM SERVICES Transporter GANDY CORPORATION

By \_\_\_\_\_ Address BOX 827, TATUM, NM 88267

Title \_\_\_\_\_ Signature Luc Mark

Date \_\_\_\_\_ Title BKKP Date 12-07-01

**OIL CONSERVATION DIVISION**

Approved By Gene Williams Title \_\_\_\_\_ Date \_\_\_\_\_

**ENGINEERING MANAGER**

A COPY OF THIS FORM MUST BE ON LOCATION DURING TANK CLEANING, REMOVAL OF SEDIMENT OIL OR MISCELLANEOUS HYDROCARBONS, AND MUST BE PRESENTED WITH TANK BOTTOMS, SEDIMENT OIL OR MISCELLANEOUS HYDROCARBONS AT THE TREATING PLANT TO WHICH IT IS DELIVERED.

**DISTRIBUTION BY OCD**

	Santa Fe
	File
	Operator
	Transporter (2)

**DEC 20 2001**

District I  
1625 N. French Dr., Hobbs, NM 88240  
District II  
1301 W. Grand Avenue, Artesia, NM 88210  
District III  
1000 Rio Brazos Road, Aztec, NM 87410  
District IV  
1220 S. St. Francis Dr., Santa Fe, NM 87505

State of New Mexico  
Energy Minerals and Natural Resources

Oil Conservation Division  
1220 South St. Francis Dr.  
Santa Fe, NM 87505

Form C-117 A  
Revised March 17, 1999

Submit 5 Copies to  
Appropriate District Office

PERMIT NO. H-24311

**TANK CLEANING, SEDIMENT OIL REMOVAL, TRANSPORTATION OF MISCELLANEOUS HYDROCARBONS AND DISPOSAL PERMIT**

Operator or Owner DYNEGY MIDSTREAM SERVICES Address BOX 1689, LOVINGTON, NM 88260

Lease or Facility Name VADA PLANT Location SEC 26, T-10-S, R-33-E  
U.L. - Sec. - Twp. - Rge.

**OPERATION TO BE PERFORMED:**

☐ Tank Cleaning ☐ Sediment Oil Removal ☒ Transportation of Miscellaneous Hydrocarbons

Operator or Owner Representative authorizing work BOB SINGLETON

Date Work to be Performed 06-25-01

**TANK CLEANING DATA**

Tank Number \_\_\_\_\_

Volume \_\_\_\_\_

Tank Type \_\_\_\_\_

Volume Below Load Line \_\_\_\_\_

**SEDIMENT OIL OR MISCELLANEOUS HYDROCARBON DATA**

Sediment Oil from: ☐ Pit ☐ Cellar ☐ Other

**MISCELLANEOUS OIL**

Tank Bottoms From: ☐ Pipeline Station ☐ Crude Terminal ☐ Refinery ☐ Other\*

Catchings From: ☐ Gasoline Plant ☐ Gathering Lines ☐ Salt Water Disposal System ☒ Other\*

☐ Pipeline Break Oil or Spill

\*Other (Explain) HAULED SLOP OIL FROM PLANT

**VOLUME AND DESTINATION:**

Estimated Volume 238 Bbls.

Field test volume of good oil 20% BS&W Bbls.  
(Not required prior to Division approval)

Destination (Name and Location of treating plant or other facility) GANDY PLANT WM-1-025

SEC 11, T-10-S, R-35-E

**DESTRUCTION OF SEDIMENT OIL BY:**

☐ Burning ☐ Pit Disposal ☐ Use on Roads or firewalls ☐ Other

(Explain) \_\_\_\_\_

Location of Destruction \_\_\_\_\_

Justification of Destruction \_\_\_\_\_

**CERTIFICATION:** (APPLICATION MAY BE MADE BY EITHER OF THE FOLLOWING)

I hereby certify that the information above is true and complete to the best of my knowledge and belief.

Owner DYNEGY MIDSTREAM SERVICES

Transporter GANDY CORPORATION

By \_\_\_\_\_

Address BOX 827, TATUM, NM 88267

Title \_\_\_\_\_

Signature [Signature]

Date \_\_\_\_\_

Title BKKP

Date 12-07-01

**OIL CONSERVATION DIVISION**

Approved By [Signature]

Title \_\_\_\_\_

Date DEC 20 2001

**ENGINEERING MANAGER**

A COPY OF THIS FORM MUST BE ON LOCATION DURING TANK CLEANING, REMOVAL OF SEDIMENT OIL OR MISCELLANEOUS HYDROCARBONS, AND MUST BE PRESENTED WITH TANK BOTTOMS, SEDIMENT OIL OR MISCELLANEOUS HYDROCARBONS AT THE TREATING PLANT TO WHICH IT IS DELIVERED.

DISTRIBUTION BY OCD	
	Santa Fe
	File
	Operator
	Transporter (2)

District I  
1625 N. French Dr., Hobbs, NM 88240  
District II  
1301 W. Grand Avenue, Artesia, NM 88210  
District III  
1000 Rio Brazos Road, Aztec, NM 87410  
District IV  
1220 S. St. Francis Dr., Santa Fe, NM 87505

State of New Mexico  
Energy Minerals and Natural Resources

Oil Conservation Division  
1220 South St. Francis Dr.  
Santa Fe, NM 87505

Form C-117 A  
Revised March 17, 1999

Submit 5 Copies to  
Appropriate District Office

PERMIT NO.

H-24308

**TANK CLEANING, SEDIMENT OIL REMOVAL, TRANSPORTATION OF MISCELLANEOUS HYDROCARBONS AND DISPOSAL PERMIT**

Operator or Owner TRANSWESTERN PIPELINE Address 6381 N. MAIN, ROSWELL, NM 88201  
Lease or Facility Name CURRY COUNTY-GATHERING Location SEC 8, T-1-N, R-36-E  
U.L. - Sec. - Twp. - Rge.

**OPERATION TO BE PERFORMED:**

☐ Tank Cleaning ☐ Sediment Oil Removal ☒ Transportation of Miscellaneous Hydrocarbons

Operator or Owner Representative authorizing work JAMES FOGG

Date Work to be Performed 06/18/01

**TANK CLEANING DATA** Tank Number \_\_\_\_\_ Volume \_\_\_\_\_

Tank Type \_\_\_\_\_ Volume Below Load Line \_\_\_\_\_

**SEDIMENT OIL OR MISCELLANEOUS HYDROCARBON DATA**

Sediment Oil from: ☐ Pit ☐ Cellar ☐ Other

**MISCELLANEOUS OIL**

Tank Bottoms From: ☐ Pipeline Station ☐ Crude Terminal ☐ Refinery ☐ Other\*

Catchings From: ☐ Gasoline Plant ☒ Gathering Lines ☐ Salt Water Disposal System ☐ Other\*

☐ Pipeline Break Oil or Spill

\*Other (Explain) \_\_\_\_\_

**VOLUME AND DESTINATION:** Estimated Volume 20 Bbls. Field test volume of good oil 18 BS&W Bbls.  
(Not required prior to Division approval)

Destination (Name and Location of treating plant or other facility) GANDY PLANT WM-1-025

SEC 11, T-10-S, R-35-E

**DESTRUCTION OF SEDIMENT OIL BY:** ☐ Burning ☐ Pit Disposal ☐ Use on Roads or firewalls ☐ Other

(Explain) \_\_\_\_\_

Location of Destruction \_\_\_\_\_

Justification of Destruction \_\_\_\_\_

**CERTIFICATION: (APPLICATION MAY BE MADE BY EITHER OF THE FOLLOWING)**

I hereby certify that the information above is true and complete to the best of my knowledge and belief.

Owner \_\_\_\_\_

Transporter GANDY CORPORATION

By \_\_\_\_\_

Address BOX 827, TATUM, NM 88267

Title \_\_\_\_\_

Signature [Signature]

Date \_\_\_\_\_

Title BKKP Date 12/12/01

**OIL CONSERVATION DIVISION**

Approved By [Signature] Title \_\_\_\_\_

Date

**DEC 20 2001**

**ENGINEERING MANAGER**

A COPY OF THIS FORM MUST BE ON LOCATION DURING TANK CLEANING, REMOVAL OF SEDIMENT OIL OR MISCELLANEOUS HYDROCARBONS, AND MUST BE PRESENTED WITH TANK BOTTOMS, SEDIMENT OIL OR MISCELLANEOUS HYDROCARBONS AT THE TREATING PLANT TO WHICH IT IS DELIVERED.

DISTRIBUTION BY OCD	
	Santa Fe
	File
	Operator
	Transporter (2)

District I  
1625 N. French Dr., Hobbs, NM 88240  
District II  
1301 W. Grand Avenue, Artesia, NM 88210  
District III  
1000 Rio Brazos Road, Aztec, NM 87410  
District IV  
1220 S. St. Francis Dr., Santa Fe, NM 87505

State of New Mexico  
Energy Minerals and Natural Resources

Oil Conservation Division  
1220 South St. Francis Dr.  
Santa Fe, NM 87505

Form C-117 A  
Revised March 17, 1999

Submit 5 Copies to  
Appropriate District Office

PERMIT NO. H-24307

**TANK CLEANING, SEDIMENT OIL REMOVAL, TRANSPORTATION OF MISCELLANEOUS HYDROCARBONS AND DISPOSAL PERMIT**

Operator or Owner DYNEGY MIDSTREAM SERVICES Address BOX 1689, LOVINGTON, NM 88260

Lease or Facility Name VADA PLANT Location SEC 26, T-10-S, R-33-E  
U.L. - Sec. - Twp. - Rge.

**OPERATION TO BE PERFORMED:**

☐ Tank Cleaning ☐ Sediment Oil Removal ☒ Transportation of Miscellaneous Hydrocarbons

Operator or Owner Representative authorizing work BOB SINGLETON

Date Work to be Performed 06-20-01

**TANK CLEANING DATA** Tank Number \_\_\_\_\_ Volume \_\_\_\_\_

Tank Type \_\_\_\_\_ Volume Below Load Line \_\_\_\_\_

**SEDIMENT OIL OR MISCELLANEOUS HYDROCARBON DATA**

Sediment Oil from: ☐ Pit ☐ Cellar ☐ Other

**MISCELLANEOUS OIL**

Tank Bottoms From: ☐ Pipeline Station ☐ Crude Terminal ☐ Refinery ☐ Other\*

Catchings From: ☐ Gasoline Plant ☐ Gathering Lines ☐ Salt Water Disposal System ☒ Other\*

☐ Pipeline Break Oil or Spill

\*Other (Explain) HAULED SLOP OIL FROM PLANT

**VOLUME AND DESTINATION:** Estimated Volume 366 Bbls. Field test volume of good oil 10% BS&W Bbls.  
(Not required prior to Division approval)

Destination (Name and Location of treating plant or other facility) GANDY PLANT WM-1-025

SEC 11, T-10-S, R-35-E

**DESTRUCTION OF SEDIMENT OIL BY:** ☐ Burning ☐ Pit Disposal ☐ Use on Roads or firewalls ☐ Other

(Explain) \_\_\_\_\_

Location of Destruction \_\_\_\_\_

Justification of Destruction \_\_\_\_\_

**CERTIFICATION: (APPLICATION MAY BE MADE BY EITHER OF THE FOLLOWING)**

I hereby certify that the information above is true and complete to the best of my knowledge and belief.

Owner DYNEGY MIDSTREAM SERVICES Transporter GANDY CORPORATION

By \_\_\_\_\_ Address BOX 827, TATUM, NM 88267

Title \_\_\_\_\_ Signature Rue Mark

Date \_\_\_\_\_ Title BKKP Date 12-07-01

**OIL CONSERVATION DIVISION**

Approved By Chris Williams Title \_\_\_\_\_ Date DEC 20 2001

**ENGINEERING MANAGER**

A COPY OF THIS FORM MUST BE ON LOCATION DURING TANK CLEANING, REMOVAL OF SEDIMENT OIL OR MISCELLANEOUS HYDROCARBONS, AND MUST BE PRESENTED WITH TANK BOTTOMS, SEDIMENT OIL OR MISCELLANEOUS HYDROCARBONS AT THE TREATING PLANT TO WHICH IT IS DELIVERED.

DISTRIBUTION BY OCD	
	Santa Fe
	File
	Operator
	Transporter (2)

District I  
1625 N. French Dr., Hobbs, NM 88240  
District II  
1301 W. Grand Avenue, Artesia, NM 88210  
District III  
1000 Rio Brazos Road, Aztec, NM 87410  
District IV  
1220 S. St. Francis Dr., Santa Fe, NM 87505

State of New Mexico  
Energy Minerals and Natural Resources

Oil Conservation Division  
1220 South St. Francis Dr.  
Santa Fe, NM 87505

Form C-117 A  
Revised March 17, 1999

Submit 5 Copies to  
Appropriate District Office

PERMIT NO. H-24306

**TANK CLEANING, SEDIMENT OIL REMOVAL, TRANSPORTATION OF MISCELLANEOUS HYDROCARBONS AND DISPOSAL PERMIT**

Operator or Owner DYNEGY MIDSTREAM SERVICES Address BOX 1689, LOVINGTON, NM 88260

Lease or Facility Name VADA PLANT Location SEC 26, T-10-S, R-33-E  
U.L. - Sec. - Twp. - Rge.

**OPERATION TO BE PERFORMED:**

☐ Tank Cleaning ☐ Sediment Oil Removal ☒ Transportation of Miscellaneous Hydrocarbons

Operator or Owner Representative authorizing work MIKE MERONEY

Date Work to be Performed 06-18-01

**TANK CLEANING DATA**

Tank Number \_\_\_\_\_

Volume \_\_\_\_\_

Tank Type \_\_\_\_\_

Volume Below Load Line \_\_\_\_\_

**SEDIMENT OIL OR MISCELLANEOUS HYDROCARBON DATA**

Sediment Oil from: ☐ Pit ☐ Cellar ☐ Other

**MISCELLANEOUS OIL**

Tank Bottoms From: ☐ Pipeline Station ☐ Crude Terminal ☐ Refinery ☐ Other\*

Catchings From: ☐ Gasoline Plant ☐ Gathering Lines ☐ Salt Water Disposal System ☒ Other\*

☐ Pipeline Break Oil or Spill

\*Other (Explain) HAULED SLOP OIL FROM PLANT

**VOLUME AND DESTINATION:**

Estimated Volume 182 Bbls.

Field test volume of good oil 128 BS&WBbls.  
(Not required prior to Division approval)

Destination (Name and Location of treating plant or other facility) GANDY PLANT WM-1-025

SEC 11, T-10-S, R-35-E

**DESTRUCTION OF SEDIMENT OIL BY:**

☐ Burning ☐ Pit Disposal ☐ Use on Roads or firewalls ☐ Other

(Explain) \_\_\_\_\_

Location of Destruction \_\_\_\_\_

Justification of Destruction \_\_\_\_\_

**CERTIFICATION: (APPLICATION MAY BE MADE BY EITHER OF THE FOLLOWING)**

I hereby certify that the information above is true and complete to the best of my knowledge and belief.

Owner DYNEGY MIDSTREAM SERVICES

Transporter GANDY CORPORATION

By \_\_\_\_\_

Address BOX 827, TATUM, NM 88267

Title \_\_\_\_\_

Signature [Signature]

Date \_\_\_\_\_

Title BKKP

Date 12-07-01

**OIL CONSERVATION DIVISION**

Approved By [Signature] Title \_\_\_\_\_

Date \_\_\_\_\_

**ENGINEERING MANAGER**

A COPY OF THIS FORM MUST BE ON LOCATION DURING TANK CLEANING, REMOVAL OF SEDIMENT OIL OR MISCELLANEOUS HYDROCARBONS, AND MUST BE PRESENTED WITH TANK BOTTOMS, SEDIMENT OIL OR MISCELLANEOUS HYDROCARBONS AT THE TREATING PLANT TO WHICH IT IS DELIVERED.

**DEC 20 2001**

DISTRIBUTION BY OCD	
	Santa Fe
	File
	Operator
	Transporter (2)

District I  
1625 N. French Dr., Hobbs, NM 88240  
District II  
1301 W. Grand Avenue, Artesia, NM 88210  
District III  
1000 Rio Brazos Road, Aztec, NM 87410  
District IV  
1220 S. St. Francis Dr., Santa Fe, NM 87505

State of New Mexico  
Energy Minerals and Natural Resources

Oil Conservation Division  
1220 South St. Francis Dr.  
Santa Fe, NM 87505

Form C-117 A  
Revised March 17, 1999

Submit 5 Copies to  
Appropriate District Office

PERMIT NO. H-24305

**TANK CLEANING, SEDIMENT OIL REMOVAL, TRANSPORTATION OF MISCELLANEOUS HYDROCARBONS AND DISPOSAL PERMIT**

Operator or Owner DYNEGY MIDSTREAM SERVICES Address BOX 1689, LOVINGTON, NM 88260

Lease or Facility Name VADA PLANT Location SEC 26, T-10-S, R-33-E  
U.L. - Sec. - Twp. - Rge.

**OPERATION TO BE PERFORMED:**

☐ Tank Cleaning ☐ Sediment Oil Removal ☒ Transportation of Miscellaneous Hydrocarbons

Operator or Owner Representative authorizing work MIKE MERONEY

Date Work to be Performed 06-15-01

**TANK CLEANING DATA** Tank Number \_\_\_\_\_ Volume \_\_\_\_\_

Tank Type \_\_\_\_\_ Volume Below Load Line \_\_\_\_\_

**SEDIMENT OIL OR MISCELLANEOUS HYDROCARBON DATA**

Sediment Oil from: ☐ Pit ☐ Cellar ☐ Other

**MISCELLANEOUS OIL**

Tank Bottoms From: ☐ Pipeline Station ☐ Crude Terminal ☐ Refinery ☐ Other\*

Catchings From: ☐ Gasoline Plant ☐ Gathering Lines ☐ Salt Water Disposal System ☒ Other\*

☐ Pipeline Break Oil or Spill

\*Other (Explain) HAULED SLOP OIL FROM PLANT

**VOLUME AND DESTINATION:** Estimated Volume 370 Bbls. Field test volume of good oil 8% BS&W Bbls.  
(Not required prior to Division approval)

Destination (Name and Location of treating plant or other facility) GANDY PLANT WM-1-025

SEC 11, T-10-S, R-35-E

**DESTRUCTION OF SEDIMENT OIL BY:** ☐ Burning ☐ Pit Disposal ☐ Use on Roads or firewalls ☐ Other

(Explain) \_\_\_\_\_

Location of Destruction \_\_\_\_\_

Justification of Destruction \_\_\_\_\_

**CERTIFICATION:** (APPLICATION MAY BE MADE BY EITHER OF THE FOLLOWING)

I hereby certify that the information above is true and complete to the best of my knowledge and belief.

Owner DYNEGY MIDSTREAM SERVICES

Transporter GANDY CORPORATION

By \_\_\_\_\_

Address BOX 827, TATUM, NM 88267

Title \_\_\_\_\_

Signature Lucy Mank

Date \_\_\_\_\_

Title BKKP Date 12-07-01

**OIL CONSERVATION DIVISION**

Approved By Chris Williams Title \_\_\_\_\_

Date DEC 20 2001

ENGINEERING MANAGER

A COPY OF THIS FORM MUST BE ON LOCATION DURING TANK CLEANING, REMOVAL OF SEDIMENT OIL OR MISCELLANEOUS HYDROCARBONS, AND MUST BE PRESENTED WITH TANK BOTTOMS, SEDIMENT OIL OR MISCELLANEOUS HYDROCARBONS AT THE TREATING PLANT TO WHICH IT IS DELIVERED.

DISTRIBUTION BY OCD	
	Santa Fe
	File
	Operator
	Transporter (2)



District I  
1625 N. French Dr., Hobbs, NM 88240  
District II  
1301 W. Grand Avenue, Artesia, NM 88210  
District III  
1000 Rio Brazos Road, Aztec, NM 87410  
District IV  
1220 S. St. Francis Dr., Santa Fe, NM 87505

State of New Mexico  
Energy Minerals and Natural Resources

Oil Conservation Division  
1220 South St. Francis Dr.  
Santa Fe, NM 87505

Form C-117 A  
Revised March 17, 1999

Submit 5 Copies to  
Appropriate District Office

PERMIT NO.

H-24304

**TANK CLEANING, SEDIMENT OIL REMOVAL, TRANSPORTATION OF MISCELLANEOUS HYDROCARBONS AND DISPOSAL PERMIT**

Operator or Owner DYNEGY MIDSTREAM SERVICES Address BOX 1689, LOVINGTON, NM 88260

Lease or Facility Name VADA PLANT Location SEC 26, T-10-S, R-33-E  
U.L. - Sec. - Twp. - Rgc.

**OPERATION TO BE PERFORMED:**

☐ Tank Cleaning ☐ Sediment Oil Removal ☒ Transportation of Miscellaneous Hydrocarbons

Operator or Owner Representative authorizing work MIKE MERONEY

Date Work to be Performed 06-15-01

**TANK CLEANING DATA**

Tank Number \_\_\_\_\_

Volume \_\_\_\_\_

Tank Type \_\_\_\_\_

Volume Below Load Line \_\_\_\_\_

**SEDIMENT OIL OR MISCELLANEOUS HYDROCARBON DATA**

Sediment Oil from: ☐ Pit ☐ Cellar ☐ Other

**MISCELLANEOUS OIL**

Tank Bottoms From: ☐ Pipeline Station ☐ Crude Terminal ☐ Refinery ☐ Other\*

Catchings From: ☐ Gasoline Plant ☐ Gathering Lines ☐ Salt Water Disposal System ☒ Other\*

☐ Pipeline Break Oil or Spill

\*Other (Explain) HAULED SLOP OIL FROM PLANT

**VOLUME AND DESTINATION:**

Estimated Volume 128 Bbls.

Field test volume of good oil 40% BS&W Bbls.  
(Not required prior to Division approval)

Destination (Name and Location of treating plant or other facility) GANDY PLANT WM-1-025

SEC 11, T-10-S, R-35-E

**DESTRUCTION OF SEDIMENT OIL BY:**

☐ Burning ☐ Pit Disposal ☐ Use on Roads or firewalls ☐ Other

(Explain) \_\_\_\_\_

Location of Destruction \_\_\_\_\_

Justification of Destruction \_\_\_\_\_

**CERTIFICATION:** (APPLICATION MAY BE MADE BY EITHER OF THE FOLLOWING)

I hereby certify that the information above is true and complete to the best of my knowledge and belief.

Owner DYNEGY MIDSTREAM SERVICES

Transporter GANDY CORPORATION

By \_\_\_\_\_

Address BOX 827, TATUM, NM 88267

Title \_\_\_\_\_

Signature Luc Mark

Date \_\_\_\_\_

Title BKKP Date 12-07-01

**OIL CONSERVATION DIVISION**

Approved By Chris Williams Title \_\_\_\_\_

Date \_\_\_\_\_

**ENGINEERING MANAGER**

A COPY OF THIS FORM MUST BE ON LOCATION DURING TANK CLEANING, REMOVAL OF SEDIMENT OIL OR MISCELLANEOUS HYDROCARBONS, AND MUST BE PRESENTED WITH TANK BOTTOMS, SEDIMENT OIL OR MISCELLANEOUS HYDROCARBONS AT THE TREATING PLANT TO WHICH IT IS DELIVERED.

DEC 20 2001

DISTRIBUTION BY OCD	
	Santa Fe
	File
	Operator
	Transporter (2)

District I  
1625 N. French Dr., Hobbs, NM 88240  
District II  
1301 W. Grand Avenue, Artesia, NM 88210  
District III  
1000 Rio Brazos Road, Aztec, NM 87410  
District IV  
1220 S. St. Francis Dr., Santa Fe, NM 87505

State of New Mexico  
Energy Minerals and Natural Resources

Oil Conservation Division  
1220 South St. Francis Dr.  
Santa Fe, NM 87505

Form C-117 A  
Revised March 17, 1999

Submit 5 Copies to  
Appropriate District Office

PERMIT NO. H-24303

**TANK CLEANING, SEDIMENT OIL REMOVAL, TRANSPORTATION OF MISCELLANEOUS HYDROCARBONS AND DISPOSAL PERMIT**

Operator or Owner DYNEGY MIDSTREAM SERVICES Address BOX 1689, LOVINGTON, NM 88260

Lease or Facility Name VADA PLANT Location SEC 26, T-10-S, R-33-E  
U.L. - Sec. - Twp. - Rge.

**OPERATION TO BE PERFORMED:**

☐ Tank Cleaning ☐ Sediment Oil Removal ☒ Transportation of Miscellaneous Hydrocarbons

Operator or Owner Representative authorizing work MIKE MERONEY

Date Work to be Performed 06-14-01

TANK CLEANING DATA Tank Number \_\_\_\_\_ Volume \_\_\_\_\_

Tank Type \_\_\_\_\_ Volume Below Load Line \_\_\_\_\_

**SEDIMENT OIL OR MISCELLANEOUS HYDROCARBON DATA**

Sediment Oil from: ☐ Pit ☐ Cellar ☐ Other

**MISCELLANEOUS OIL**

Tank Bottoms From: ☐ Pipeline Station ☐ Crude Terminal ☐ Refinery ☐ Other\*

Catchings From: ☐ Gasoline Plant ☐ Gathering Lines ☐ Salt Water Disposal System ☒ Other\*

☐ Pipeline Break Oil or Spill

\*Other (Explain) HAULED SLOP OIL FROM PLANT

**VOLUME AND DESTINATION:** Estimated Volume 315 Bbls. Field test volume of good oil 12% BS&W Bbls.  
(Not required prior to Division approval)

Destination (Name and Location of treating plant or other facility) GANDY PLANT WM-1-025

SEC 11, T-10-S, R-35-E

**DESTRUCTION OF SEDIMENT OIL BY:** ☐ Burning ☐ Pit Disposal ☐ Use on Roads or firewalls ☐ Other

(Explain) \_\_\_\_\_

Location of Destruction \_\_\_\_\_

Justification of Destruction \_\_\_\_\_

**CERTIFICATION:** (APPLICATION MAY BE MADE BY EITHER OF THE FOLLOWING)

I hereby certify that the information above is true and complete to the best of my knowledge and belief.

Owner DYNEGY MIDSTREAM SERVICES

Transporter GANDY CORPORATION

By \_\_\_\_\_

Address BOX 827, TATUM, NM 88267

Title \_\_\_\_\_

Signature Lucy Mark

Date \_\_\_\_\_

Title BKKP Date 12-07-01

**OIL CONSERVATION DIVISION**

Approved By Chris Williams Title \_\_\_\_\_ Date DEC 20 2001

**ENGINEERING MANAGER**

A COPY OF THIS FORM MUST BE ON LOG AND RECORDING TANK CLEANING, REMOVAL OF SEDIMENT OIL OR MISCELLANEOUS HYDROCARBONS, AND MUST BE PRESENTED WITH TANK BOTTOMS, SEDIMENT OIL OR MISCELLANEOUS HYDROCARBONS AT THE TREATING PLANT TO WHICH IT IS DELIVERED.

DISTRIBUTION BY OCD	
	Santa Fe
	File
	Operator
	Transporter (2)

District I  
1625 N. French Dr., Hobbs, NM 88240  
District II  
1301 W. Grand Avenue, Artesia, NM 88210  
District III  
1000 Rio Brazos Road, Aztec, NM 87410  
District IV  
1220 S. St. Francis Dr., Santa Fe, NM 87505

State of New Mexico  
Energy Minerals and Natural Resources

Oil Conservation Division  
1220 South St. Francis Dr.  
Santa Fe, NM 87505

Form C-117 A  
Revised March 17, 1999

Submit 5 Copies to  
Appropriate District Office

PERMIT NO.

H-24302

**TANK CLEANING, SEDIMENT OIL REMOVAL, TRANSPORTATION OF MISCELLANEOUS HYDROCARBONS AND DISPOSAL PERMIT**

Operator or Owner DYNEGY MIDSTREAM SERVICES Address BOX 1689, LOVINGTON, NM 88260  
Lease or Facility Name 457 BOOSTER Location SEC 34, T-14-S, R-33-E  
U.L. - Sec. - Twp. - Rgc.

**OPERATION TO BE PERFORMED:**

☐ Tank Cleaning ☐ Sediment Oil Removal ☒ Transportation of Miscellaneous Hydrocarbons

Operator or Owner Representative authorizing work JAMES KING

Date Work to be Performed 06-12-01

**TANK CLEANING DATA**

Tank Number \_\_\_\_\_

Volume \_\_\_\_\_

Tank Type \_\_\_\_\_

Volume Below Load Line \_\_\_\_\_

**SEDIMENT OIL OR MISCELLANEOUS HYDROCARBON DATA**

Sediment Oil from: ☐ Pit ☐ Cellar ☐ Other

**MISCELLANEOUS OIL**

Tank Bottoms From: ☐ Pipeline Station ☐ Crude Terminal ☐ Refinery ☐ Other\*

Catchings From: ☐ Gasoline Plant ☐ Gathering Lines ☐ Salt Water Disposal System ☒ Other\*

☐ Pipeline Break Oil or Spill

HAULED SLOP OIL FROM BOOSTER

\*Other (Explain) \_\_\_\_\_

**VOLUME AND DESTINATION:**

Estimated Volume 100 Bbls.

Field test volume of good oil 4% BS&W Bbls.  
(Not required prior to Division approval)

Destination (Name and Location of treating plant or other facility) GANDY PLANT WM-1-025

SEC 11, T-10-S, R-35-E

**DESTRUCTION OF SEDIMENT OIL BY:**

☐ Burning ☐ Pit Disposal ☐ Use on Roads or firewalls ☐ Other

(Explain) \_\_\_\_\_

Location of Destruction \_\_\_\_\_

Justification of Destruction \_\_\_\_\_

**CERTIFICATION:** (APPLICATION MAY BE MADE BY EITHER OF THE FOLLOWING)

I hereby certify that the information above is true and complete to the best of my knowledge and belief.

Owner DYNEGY MIDSTREAM SERVICES

Transporter GANDY CORPORATION

By \_\_\_\_\_

Address BOX 827, TATUM, NM 88267

Title \_\_\_\_\_

Signature [Signature]

Date \_\_\_\_\_

Title BKKP

Date 12-07-01

**OIL CONSERVATION DIVISION**

Approved By [Signature]

Title \_\_\_\_\_

Date DEC 20 2001

ENGINEERING MANAGER

A COPY OF THIS FORM MUST BE ON LOCATION DURING TANK CLEANING, REMOVAL OF SEDIMENT OIL OR MISCELLANEOUS HYDROCARBONS, AND MUST BE PRESENTED WITH TANK BOTTOMS, SEDIMENT OIL OR MISCELLANEOUS HYDROCARBONS AT THE TREATING PLANT TO WHICH IT IS DELIVERED.

DISTRIBUTION BY OCD	
	Santa Fe
	File
	Operator
	Transporter (2)

District I  
1625 N. French Dr., Hobbs, NM 88240  
District II  
1301 W. Grand Avenue, Artesia, NM 88210  
District III  
1000 Rio Brazos Road, Aztec, NM 87410  
District IV  
1220 S. St. Francis Dr., Santa Fe, NM 87505

State of New Mexico  
Energy Minerals and Natural Resources

Oil Conservation Division  
1220 South St. Francis Dr.  
Santa Fe, NM 87505

Form C-117 A  
Revised March 17, 1999

Submit 5 Copies to  
Appropriate District Office

PERMIT NO. H-24301

**TANK CLEANING, SEDIMENT OIL REMOVAL, TRANSPORTATION OF MISCELLANEOUS HYDROCARBONS AND DISPOSAL PERMIT**

Operator or Owner TRANSWESTERN PIPELINE Address 6381 N. MAIN, ROSWELL, NM 88201  
Lease or Facility Name STATION P-1 Location SEC 16, T-1-S, R-34-E  
U.L. - Sec. - Twp. - Rge.

**OPERATION TO BE PERFORMED:**

☐ Tank Cleaning ☐ Sediment Oil Removal ☒ Transportation of Miscellaneous Hydrocarbons

Operator or Owner Representative authorizing work JAMES FOGG

Date Work to be Performed 06/11/01

**TANK CLEANING DATA** Tank Number \_\_\_\_\_ Volume \_\_\_\_\_

Tank Type \_\_\_\_\_ Volume Below Load Line \_\_\_\_\_

**SEDIMENT OIL OR MISCELLANEOUS HYDROCARBON DATA**

Sediment Oil from: ☐ Pit ☐ Cellar ☐ Other

**MISCELLANEOUS OIL**

Tank Bottoms From: ☐ Pipeline Station ☐ Crude Terminal ☐ Refinery ☐ Other\*

Catchings From: ☐ Gasoline Plant ☒ Gathering Lines ☐ Salt Water Disposal System ☐ Other\*

☐ Pipeline Break Oil or Spill

\*Other (Explain) \_\_\_\_\_

**VOLUME AND DESTINATION:** Estimated Volume 90 Bbls. Field test volume of good oil 48 BS&W Bbls.  
(Not required prior to Division approval)

Destination (Name and Location of treating plant or other facility) GANDY PLANT WM-1-025

SEC 11, T-10-S, R-35-E

**DESTRUCTION OF SEDIMENT OIL BY:** ☐ Burning ☐ Pit Disposal ☐ Use on Roads or firewalls ☐ Other

(Explain) \_\_\_\_\_

Location of Destruction \_\_\_\_\_

Justification of Destruction \_\_\_\_\_

**CERTIFICATION: (APPLICATION MAY BE MADE BY EITHER OF THE FOLLOWING)**

I hereby certify that the information above is true and complete to the best of my knowledge and belief.

Owner TRANSWESTERN PIPELINE

Transporter GANDY CORPORATION

By \_\_\_\_\_

Address BOX 827, TATUM, NM 88267

Title \_\_\_\_\_

Signature [Signature]

Date \_\_\_\_\_

Title BKKP Date 12/12/01

**OIL CONSERVATION DIVISION**

Approved By [Signature] Title \_\_\_\_\_ Date DEC 20 2001

A COPY OF THIS FORM MUST BE ON LOCATION DURING TANK CLEANING, REMOVAL OF SEDIMENT OIL OR MISCELLANEOUS HYDROCARBONS, AND MUST BE PRESENTED WITH TANK BOTTOMS, SEDIMENT OIL OR MISCELLANEOUS HYDROCARBONS AT THE TREATING PLANT TO WHICH IT IS DELIVERED.

DISTRIBUTION BY OCD	
	Santa Fe
	File
	Operator
	Transporter (2)

District I  
1625 N. French Dr., Hobbs, NM 88240  
District II  
1301 W. Grand Avenue, Artesia, NM 88210  
District III  
1000 Rio Brazos Road, Aztec, NM 87410  
District IV  
1220 S. St. Francis Dr., Santa Fe, NM 87505

State of New Mexico  
Energy Minerals and Natural Resources

Oil Conservation Division  
1220 South St. Francis Dr.  
Santa Fe, NM 87505

Form C-117 A  
Revised March 17, 1999

Submit 5 Copies to  
Appropriate District Office

PERMIT NO. H-24300

**TANK CLEANING, SEDIMENT OIL REMOVAL, TRANSPORTATION OF MISCELLANEOUS HYDROCARBONS AND DISPOSAL PERMIT**

Operator or Owner DYNEGY MIDSTREAM SERVICES Address BOX 1689, LOVINGTON, NM 88260

Lease or Facility Name VADA PLANT Location SEC 26, T-10-S, R-33-E  
U.L. - Sec. - Twp. - Rge.

**OPERATION TO BE PERFORMED:**

☐ Tank Cleaning ☐ Sediment Oil Removal ☒ Transportation of Miscellaneous Hydrocarbons

Operator or Owner Representative authorizing work MIKE MERONEY

Date Work to be Performed 06-11-01

**TANK CLEANING DATA** Tank Number \_\_\_\_\_ Volume \_\_\_\_\_

Tank Type \_\_\_\_\_ Volume Below Load Line \_\_\_\_\_

**SEDIMENT OIL OR MISCELLANEOUS HYDROCARBON DATA**

Sediment Oil from: ☐ Pit ☐ Cellar ☐ Other

**MISCELLANEOUS OIL**

Tank Bottoms From: ☐ Pipeline Station ☐ Crude Terminal ☐ Refinery ☐ Other\*

Catchings From: ☐ Gasoline Plant ☐ Gathering Lines ☐ Salt Water Disposal System ☒ Other\*

☐ Pipeline Break Oil or Spill

\*Other (Explain) HAULED SLOP OIL FROM PLANT

**VOLUME AND DESTINATION:** Estimated Volume 369 Bbls. Field test volume of good oil 4% BS&W Bbls.  
(Not required prior to Division approval)

Destination (Name and Location of treating plant or other facility) GANDY PLANT WM-1-025

SEC 11, T-10-S, R-35-E

**DESTRUCTION OF SEDIMENT OIL BY:** ☐ Burning ☐ Pit Disposal ☐ Use on Roads or firewalls ☐ Other

(Explain) \_\_\_\_\_

Location of Destruction \_\_\_\_\_

Justification of Destruction \_\_\_\_\_

**CERTIFICATION:** (APPLICATION MAY BE MADE BY EITHER OF THE FOLLOWING)

I hereby certify that the information above is true and complete to the best of my knowledge and belief.

Owner DYNEGY MIDSTREAM SERVICES

Transporter GANDY CORPORATION

By \_\_\_\_\_

Address BOX 827, TATUM, NM 88267

Title \_\_\_\_\_

Signature Rue M. Ark

Date \_\_\_\_\_

Title BKKP Date 12-07-01

**OIL CONSERVATION DIVISION**

Approved By Chris Williams Title \_\_\_\_\_ Date \_\_\_\_\_

**ENGINEERING MANAGER**

A COPY OF THIS FORM MUST BE ON LOCATION DURING TANK CLEANING, REMOVAL OF SEDIMENT OIL OR MISCELLANEOUS HYDROCARBONS, AND MUST BE PRESENTED WITH TANK BOTTOMS, SEDIMENT OIL OR MISCELLANEOUS HYDROCARBONS AT THE TREATING PLANT TO WHICH IT IS DELIVERED.

**DEC 20 2001**

DISTRIBUTION BY OCD	
	Santa Fe
	File
	Operator
	Transporter (2)

District I  
1625 N. French Dr., Hobbs, NM 88240  
District II  
1301 W. Grand Avenue, Artesia, NM 88210  
District III  
1000 Rio Brazos Road, Aztec, NM 87410  
District IV  
1220 S. St. Francis Dr., Santa Fe, NM 87505

State of New Mexico  
Energy Minerals and Natural Resources

Oil Conservation Division  
1220 South St. Francis Dr.  
Santa Fe, NM 87505

Form C-117 A  
Revised March 17, 1999

Submit 5 Copies to  
Appropriate District Office

PERMIT NO.

H-24299

**TANK CLEANING, SEDIMENT OIL REMOVAL, TRANSPORTATION OF MISCELLANEOUS HYDROCARBONS AND DISPOSAL PERMIT**

Operator or Owner DYNEGY MIDSTREAM SERVICES Address BOX 1689, LOVINGTON, NM 88260

Lease or Facility Name VADA PLANT Location SEC 26, T-10-S, R-33-E  
U.L. - Sec. - Twp. - Rge.

**OPERATION TO BE PERFORMED:**

☐ Tank Cleaning ☐ Sediment Oil Removal ☒ Transportation of Miscellaneous Hydrocarbons

Operator or Owner Representative authorizing work BOB SINGLETON

Date Work to be Performed 06-08-01

**TANK CLEANING DATA**

Tank Number \_\_\_\_\_

Volume \_\_\_\_\_

Tank Type \_\_\_\_\_

Volume Below Load Line \_\_\_\_\_

**SEDIMENT OIL OR MISCELLANEOUS HYDROCARBON DATA**

Sediment Oil from: ☐ Pit ☐ Cellar ☐ Other

**MISCELLANEOUS OIL**

Tank Bottoms From: ☐ Pipeline Station ☐ Crude Terminal ☐ Refinery ☐ Other\*

Catchings From: ☐ Gasoline Plant ☐ Gathering Lines ☐ Salt Water Disposal System ☒ Other\*

☐ Pipeline Break Oil or Spill

\*Other (Explain) HAULED SLOP OIL FROM PLANT

**VOLUME AND DESTINATION:**

Estimated Volume 369 Bbls.

Field test volume of good oil 16% BS&W Bbls.  
(Not required prior to Division approval)

Destination (Name and Location of treating plant or other facility) GANDY PLANT WM-1-025

SEC 11, T-10-S, R-35-E

**DESTRUCTION OF SEDIMENT OIL BY:**

☐ Burning ☐ Pit Disposal ☐ Use on Roads or firewalls ☐ Other

(Explain) \_\_\_\_\_

Location of Destruction \_\_\_\_\_

Justification of Destruction \_\_\_\_\_

**CERTIFICATION:** (APPLICATION MAY BE MADE BY EITHER OF THE FOLLOWING)

I hereby certify that the information above is true and complete to the best of my knowledge and belief.

Owner DYNEGY MIDSTREAM SERVICES

Transporter GANDY CORPORATION

By \_\_\_\_\_

Address BOX 827, TATUM, NM 88267

Title \_\_\_\_\_

Signature [Signature]

Date \_\_\_\_\_

Title BKKP

Date 12-07-01

**OIL CONSERVATION DIVISION**

Approved By [Signature]

Title \_\_\_\_\_

Date

**DEC 20 2001**

**ENGINEERING MANAGER**

A COPY OF THIS FORM MUST BE ON LOCATION DURING TANK CLEANING, REMOVAL OF SEDIMENT OIL OR MISCELLANEOUS HYDROCARBONS, AND MUST BE PRESENTED WITH TANK BOTTOMS, SEDIMENT OIL OR MISCELLANEOUS HYDROCARBONS AT THE TREATING PLANT TO WHICH IT IS DELIVERED.

DISTRIBUTION BY OCD	
	Santa Fe
	File
	Operator
	Transporter (2)

District I  
1625 N. French Dr., Hobbs, NM 88240  
District II  
1301 W. Grand Avenue, Artesia, NM 88210  
District III  
1000 Rio Brazos Road, Aztec, NM 87410  
District IV  
1220 S. St. Francis Dr., Santa Fe, NM 87505

State of New Mexico  
Energy Minerals and Natural Resources

Oil Conservation Division  
1220 South St. Francis Dr.  
Santa Fe, NM 87505

Form C-117 A  
Revised March 17, 1999

Submit 5 Copies to  
Appropriate District Office

PERMIT NO. H-24298

**TANK CLEANING, SEDIMENT OIL REMOVAL, TRANSPORTATION OF MISCELLANEOUS HYDROCARBONS AND DISPOSAL PERMIT**

Operator or Owner TRANSWESTERN PIPELINE Address 6381 N. MAIN, ROSWELL, NM 88201  
Lease or Facility Name CURRY COUNTY-GATHERING Location SEC 8, T-1-N, R-36-E  
U.L. - Sec. - Twp. - Rge.

**OPERATION TO BE PERFORMED:**

☐ Tank Cleaning ☐ Sediment Oil Removal ☒ Transportation of Miscellaneous Hydrocarbons

Operator or Owner Representative authorizing work JAMES FOGG

Date Work to be Performed 06/06/01

**TANK CLEANING DATA** Tank Number \_\_\_\_\_ Volume \_\_\_\_\_

Tank Type \_\_\_\_\_ Volume Below Load Line \_\_\_\_\_

**SEDIMENT OIL OR MISCELLANEOUS HYDROCARBON DATA**

Sediment Oil from: ☐ Pit ☐ Cellar ☐ Other

**MISCELLANEOUS OIL**

Tank Bottoms From: ☐ Pipeline Station ☐ Crude Terminal ☐ Refinery ☐ Other\*

Catchings From: ☐ Gasoline Plant ☒ Gathering Lines ☐ Salt Water Disposal System ☐ Other\*

☐ Pipeline Break Oil or Spill

\*Other (Explain) \_\_\_\_\_

**VOLUME AND DESTINATION:** Estimated Volume 19 Bbls. Field test volume of good oil 19 Bbls.  
(Not required prior to Division approval)

Destination (Name and Location of treating plant or other facility) GANDY PLANT WM-1-025

SEC 11, T-10-S, R-35-E

**DESTRUCTION OF SEDIMENT OIL BY:** ☐ Burning ☐ Pit Disposal ☐ Use on Roads or firewalls ☐ Other

(Explain) \_\_\_\_\_

Location of Destruction \_\_\_\_\_

Justification of Destruction \_\_\_\_\_

**CERTIFICATION: (APPLICATION MAY BE MADE BY EITHER OF THE FOLLOWING)**

I hereby certify that the information above is true and complete to the best of my knowledge and belief.

Owner TRANSWESTERN PIPELINE

Transporter GANDY CORPORATION

By \_\_\_\_\_

Address BOX 827, TATUM, NM 88267

Title \_\_\_\_\_

Signature [Signature]

Date \_\_\_\_\_

Title BKKP Date 12/12/01

**OIL CONSERVATION DIVISION**

Approved By [Signature] Title \_\_\_\_\_ Date DEC 20 2001

**ENGINEERING MANAGER**

A COPY OF THIS FORM MUST BE ON LOCATION DURING TANK CLEANING, REMOVAL OF SEDIMENT OIL OR MISCELLANEOUS HYDROCARBONS, AND MUST BE PRESENTED WITH TANK BOTTOMS, SEDIMENT OIL OR MISCELLANEOUS HYDROCARBONS AT THE TREATING PLANT TO WHICH IT IS DELIVERED.

DISTRIBUTION BY OCD	
	Santa Fe
	File
	Operator
	Transporter (2)

District I  
1625 N. French Dr., Hobbs, NM 88240  
District II  
1301 W. Grand Avenue, Artesia, NM 88210  
District III  
1000 Rio Brazos Road, Aztec, NM 87410  
District IV  
1220 S. St. Francis Dr., Santa Fe, NM 87505

State of New Mexico  
Energy Minerals and Natural Resources

Oil Conservation Division  
1220 South St. Francis Dr.  
Santa Fe, NM 87505

Form C-117 A  
Revised March 17, 1999

Submit 5 Copies to  
Appropriate District Office

PERMIT NO. H-24295

**TANK CLEANING, SEDIMENT OIL REMOVAL, TRANSPORTATION OF MISCELLANEOUS HYDROCARBONS AND DISPOSAL PERMIT**

Operator or Owner DYNEGY MIDSTREAM SERVICES Address BOX 1689, LOVINGTON, NM 88260

Lease or Facility Name VADA PLANT Location SEC 26, T-10-S, R-33-E  
U.L. - Sec. - Twp. - Rge.

**OPERATION TO BE PERFORMED:**

☐ Tank Cleaning ☐ Sediment Oil Removal ☒ Transportation of Miscellaneous Hydrocarbons

Operator or Owner Representative authorizing work BOB SINGLETON

Date Work to be Performed 06-04-01

**TANK CLEANING DATA** Tank Number \_\_\_\_\_ Volume \_\_\_\_\_

Tank Type \_\_\_\_\_ Volume Below Load Line \_\_\_\_\_

**SEDIMENT OIL OR MISCELLANEOUS HYDROCARBON DATA**

Sediment Oil from: ☐ Pit ☐ Cellar ☐ Other

**MISCELLANEOUS OIL**

Tank Bottoms From: ☐ Pipeline Station ☐ Crude Terminal ☐ Refinery ☐ Other\*

Catchings From: ☐ Gasoline Plant ☐ Gathering Lines ☐ Salt Water Disposal System ☒ Other\*

☐ Pipeline Break Oil or Spill

\*Other (Explain) HAULED SLOP OIL FROM PLANT

**VOLUME AND DESTINATION:** Estimated Volume 350 Bbls. Field test volume of good oil 4% BS&W Bbls.  
(Not required prior to Division approval)

Destination (Name and Location of treating plant or other facility) GANDY PLANT WM-1-025

SEC 11, T-10-S, R-35-E

**DESTRUCTION OF SEDIMENT OIL BY:** ☐ Burning ☐ Pit Disposal ☐ Use on Roads or firewalls ☐ Other

(Explain) \_\_\_\_\_

Location of Destruction \_\_\_\_\_

Justification of Destruction \_\_\_\_\_

**CERTIFICATION:** (APPLICATION MAY BE MADE BY EITHER OF THE FOLLOWING)

I hereby certify that the information above is true and complete to the best of my knowledge and belief.

Owner DYNEGY MIDSTREAM SERVICES

Transporter GANDY CORPORATION

By \_\_\_\_\_

Address BOX 827, TATUM, NM 88267

Title \_\_\_\_\_

Signature [Signature]

Date \_\_\_\_\_

Title BKKP Date 12-07-01

**OIL CONSERVATION DIVISION**

Approved By [Signature] Title \_\_\_\_\_

Date DEC 20 2001

A COPY OF THIS FORM MUST BE ON LOCATION DURING TANK CLEANING, REMOVAL OF SEDIMENT OIL OR MISCELLANEOUS HYDROCARBONS, AND MUST BE PRESENTED WITH TANK BOTTOMS, SEDIMENT OIL OR MISCELLANEOUS HYDROCARBONS AT THE TREATING PLANT TO WHICH IT IS DELIVERED.

DISTRIBUTION BY OCD	
	Santa Fe
	File
	Operator
	Transporter (2)



District I  
1625 N. French Dr., Hobbs, NM 88240  
District II  
1301 W. Grand Avenue, Artesia, NM 88210  
District III  
1000 Rio Brazos Road, Aztec, NM 87410  
District IV  
1220 S. St. Francis Dr., Santa Fe, NM 87505

State of New Mexico  
Energy Minerals and Natural Resources

Oil Conservation Division  
1220 South St. Francis Dr.  
Santa Fe, NM 87505

Form C-117 A  
Revised March 17, 1999

Submit 5 Copies to  
Appropriate District Office

PERMIT NO. H-24293

**TANK CLEANING, SEDIMENT OIL REMOVAL, TRANSPORTATION OF MISCELLANEOUS HYDROCARBONS AND DISPOSAL PERMIT**

Operator or Owner DYNEGY MIDSTREAM SERVICES Address BOX 1685, LOVINGTON, NM 88260  
Lease or Facility Name KING BOOSTER Location SEC 35, T-14-S, R-36-E  
U.L. - Sec. - Twp. - Rge.

**OPERATION TO BE PERFORMED:**

☐ Tank Cleaning ☐ Sediment Oil Removal ☒ Transportation of Miscellaneous Hydrocarbons

Operator or Owner Representative authorizing work BOB SINGLETON

Date Work to be Performed 6-1-01

**TANK CLEANING DATA** Tank Number \_\_\_\_\_ Volume \_\_\_\_\_

Tank Type \_\_\_\_\_ Volume Below Load Line \_\_\_\_\_

**SEDIMENT OIL OR MISCELLANEOUS HYDROCARBON DATA**

Sediment Oil from: ☐ Pit ☐ Cellar ☐ Other

**MISCELLANEOUS OIL**

Tank Bottoms From: ☐ Pipeline Station ☐ Crude Terminal ☐ Refinery ☐ Other\*

Catchings From: ☐ Gasoline Plant ☐ Gathering Lines ☐ Salt Water Disposal System ☒ Other\*

☐ Pipeline Break Oil or Spill

\*Other (Explain) HAULED SLOP OIL FROM BOOSTER

**VOLUME AND DESTINATION:** Estimated Volume 150 Bbls. Field test volume of good oil 10% BS&W Bbls.  
(Not required prior to Division approval)

Destination (Name and Location of treating plant or other facility) GANDY PLANT WM-1-025

**DESTRUCTION OF SEDIMENT OIL BY:** ☐ Burning ☐ Pit Disposal ☐ Use on Roads or firewalls ☐ Other

(Explain) \_\_\_\_\_

Location of Destruction \_\_\_\_\_

Justification of Destruction \_\_\_\_\_

**CERTIFICATION:** (APPLICATION MAY BE MADE BY EITHER OF THE FOLLOWING)

I hereby certify that the information above is true and complete to the best of my knowledge and belief.

Owner DYNEGY MIDSTREAM SERVICES Transporter GANDY CORPORATION

By \_\_\_\_\_ Address BOX 827, TATUM, NM 88267

Title \_\_\_\_\_ Signature [Signature]

Date \_\_\_\_\_ Title BBKP Date 12-06-01

**OIL CONSERVATION DIVISION**

Approved By [Signature] Title \_\_\_\_\_ Date \_\_\_\_\_

**ENGINEERING MANAGER**

A COPY OF THIS FORM MUST BE ON LOCATION DURING TANK CLEANING, REMOVAL OF SEDIMENT OIL OR MISCELLANEOUS HYDROCARBONS, AND MUST BE PRESENTED WITH TANK BOTTOMS, SEDIMENT OIL OR MISCELLANEOUS HYDROCARBONS AT THE TREATING PLANT TO WHICH IT IS DELIVERED.

DEC 20 2001

DISTRIBUTION BY OCD	
	Santa Fe
	File
	Operator
	Transporter (2)

District I  
1625 N. French Dr., Hobbs, NM 88240  
District II  
1301 W. Grand Avenue, Artesia, NM 88210  
District III  
1000 Rio Brazos Road, Aztec, NM 87410  
District IV  
1220 S. St. Francis Dr., Santa Fe, NM 87505

State of New Mexico  
Energy Minerals and Natural Resources

Oil Conservation Division  
1220 South St. Francis Dr.  
Santa Fe, NM 87505

Form C-117 A  
Revised March 17, 1999

Submit 5 Copies to  
Appropriate District Office

PERMIT NO. H-24292

**TANK CLEANING, SEDIMENT OIL REMOVAL, TRANSPORTATION OF MISCELLANEOUS HYDROCARBONS AND DISPOSAL PERMIT**

Operator or Owner DYNEGY MIDSTREAM SERVICES Address BOX 1689, LOVINGTON, NM 88260

Lease or Facility Name VADA PLANT Location SEC 26, T-10-S, R-33-E  
U.L. - Sec. - Twp. - Rgc.

**OPERATION TO BE PERFORMED:**

☐ Tank Cleaning ☐ Sediment Oil Removal ☒ Transportation of Miscellaneous Hydrocarbons

Operator or Owner Representative authorizing work BOB SINGLETON

Date Work to be Performed 06-01-01

**TANK CLEANING DATA**

Tank Number \_\_\_\_\_

Volume \_\_\_\_\_

Tank Type \_\_\_\_\_

Volume Below Load Line \_\_\_\_\_

**SEDIMENT OIL OR MISCELLANEOUS HYDROCARBON DATA**

Sediment Oil from: ☐ Pit ☐ Cellar ☐ Other

**MISCELLANEOUS OIL**

Tank Bottoms From: ☐ Pipeline Station ☐ Crude Terminal ☐ Refinery ☐ Other\*

Catchings From: ☐ Gasoline Plant ☐ Gathering Lines ☐ Salt Water Disposal System ☒ Other\*

☐ Pipeline Break Oil or Spill

\*Other (Explain) HAULED SLOP OIL FROM PLANT

**VOLUME AND DESTINATION:**

Estimated Volume 370 Bbls.

Field test volume of good oil 6% BS&W Bbls.  
(Not required prior to Division approval)

Destination (Name and Location of treating plant or other facility) GANDY PLANT WM-1-025

SEC 11, T-10-S, R-35-E

**DESTRUCTION OF SEDIMENT OIL BY:**

☐ Burning ☐ Pit Disposal ☐ Use on Roads or firewalls ☐ Other

(Explain) \_\_\_\_\_

Location of Destruction \_\_\_\_\_

Justification of Destruction \_\_\_\_\_

**CERTIFICATION:** (APPLICATION MAY BE MADE BY EITHER OF THE FOLLOWING)

I hereby certify that the information above is true and complete to the best of my knowledge and belief.

Owner DYNEGY MIDSTREAM SERVICES

Transporter GANDY CORPORATION

By \_\_\_\_\_

Address BOX 827, TATUM, NM 88267

Title \_\_\_\_\_

Signature Lee Mark

Date \_\_\_\_\_

Title BKKP Date 12-07-01

**OIL CONSERVATION DIVISION**

Approved By Chris Williams

Title \_\_\_\_\_

Date \_\_\_\_\_

**DEC 20 2001**

**ENGINEERING MANAGER**

A COPY OF THIS FORM MUST BE ON LOCATION DURING TANK CLEANING, REMOVAL OF SEDIMENT OIL OR MISCELLANEOUS HYDROCARBONS, AND MUST BE PRESENTED WITH TANK BOTTOMS, SEDIMENT OIL OR MISCELLANEOUS HYDROCARBONS AT THE TREATING PLANT TO WHICH IT IS DELIVERED.

DISTRIBUTION BY OCD	
	Santa Fe
	File
	Operator
	Transporter (2)

District I  
1625 N. French Dr., Hobbs, NM 88240  
District II  
1301 W. Grand Avenue, Artesia, NM 88210  
District III  
1000 Rio Brazos Road, Aztec, NM 87410  
District IV  
1220 S. St. Francis Dr., Santa Fe, NM 87505

State of New Mexico  
Energy Minerals and Natural Resources

Oil Conservation Division  
1220 South St. Francis Dr.  
Santa Fe, NM 87505

Form C-117 A  
Revised March 17, 1999

Submit 5 Copies to  
Appropriate District Office

PERMIT NO.

H-24291

**TANK CLEANING, SEDIMENT OIL REMOVAL, TRANSPORTATION OF MISCELLANEOUS HYDROCARBONS AND DISPOSAL PERMIT**

Operator or Owner TRANSWESTERN PIPELINE Address 6381 N. MAIN, ROSWELL, NM 88201  
Lease or Facility Name CURRY COUNTY-GATHERING Location SEC 8, T-1-N, R-36-E  
U.L. - Sec. - Twp. - Rge.

**OPERATION TO BE PERFORMED:**

☐ Tank Cleaning ☐ Sediment Oil Removal ☒ Transportation of Miscellaneous Hydrocarbons

Operator or Owner Representative authorizing work JAMES FOGG

Date Work to be Performed 05/30/01

**TANK CLEANING DATA** Tank Number \_\_\_\_\_ Volume \_\_\_\_\_

Tank Type \_\_\_\_\_ Volume Below Load Line \_\_\_\_\_

**SEDIMENT OIL OR MISCELLANEOUS HYDROCARBON DATA**

Sediment Oil from: ☐ Pit ☐ Celler ☐ Other

**MISCELLANEOUS OIL**

Tank Bottoms From: ☐ Pipeline Station ☐ Crude Terminal ☐ Refinery ☐ Other\*

Catchings From: ☐ Gasoline Plant ☒ Gathering Lines ☐ Salt Water Disposal System ☐ Other\*

☐ Pipeline Break Oil or Spill

\*Other (Explain) \_\_\_\_\_

**VOLUME AND DESTINATION:** Estimated Volume 17 Bbls. Field test volume of good oil 19 Bbls. B.S.&W. Bbls.  
(Not required prior to Division approval)

Destination (Name and Location of treating plant or other facility) GANDY PLANT WM-1-025

SEC 11, T-10-S, R-35-E

**DESTRUCTION OF SEDIMENT OIL BY:** ☐ Burning ☐ Pit Disposal ☐ Use on Roads or firewalls ☐ Other

(Explain) \_\_\_\_\_

Location of Destruction \_\_\_\_\_

Justification of Destruction \_\_\_\_\_

**CERTIFICATION: (APPLICATION MAY BE MADE BY EITHER OF THE FOLLOWING)**

I hereby certify that the information above is true and complete to the best of my knowledge and belief.

Owner \_\_\_\_\_

Transporter GANDY CORPORATION

By \_\_\_\_\_

Address BOX 827, TATUM, NM 88267

Title \_\_\_\_\_

Signature [Signature]

Date \_\_\_\_\_

Title BKKP Date 12/12/01

**OIL CONSERVATION DIVISION**

Approved By [Signature] Title \_\_\_\_\_

Date DEC 20 2001

**ENGINEERING MANAGER**

A COPY OF THIS FORM MUST BE ON LOCATION DURING TANK CLEANING, REMOVAL OF SEDIMENT OIL OR MISCELLANEOUS HYDROCARBONS, AND MUST BE PRESENTED WITH TANK BOTTOMS, SEDIMENT OIL OR MISCELLANEOUS HYDROCARBONS AT THE TREATING PLANT TO WHICH IT IS DELIVERED.

DISTRIBUTION BY OCD	
	Santa Fe
	File
	Operator
	Transporter (2)

District I  
1625 N. French Dr., Hobbs, NM 88240  
District II  
1301 W. Grand Avenue, Artesia, NM 88210  
District III  
1000 Rio Brazos Road, Aztec, NM 87410  
District IV  
1220 S. St. Francis Dr., Santa Fe, NM 87505

State of New Mexico  
Energy Minerals and Natural Resources

Oil Conservation Division  
1220 South St. Francis Dr.  
Santa Fe, NM 87505

Form C-117 A  
Revised March 17, 1999

Submit 5 Copies to  
Appropriate District Office

PERMIT NO. H-24290

**TANK CLEANING, SEDIMENT OIL REMOVAL, TRANSPORTATION OF MISCELLANEOUS HYDROCARBONS AND DISPOSAL PERMIT**

Operator or Owner TRANSWESTERN PIPELINE Address 6381 N. MAIN, ROSWELL, NM 88201

Lease or Facility Name STATION P-1 Location SEC 16, T-1-S, R-34-E  
U.L. - Sec. - Twp. - Rge.

**OPERATION TO BE PERFORMED:**

☐ Tank Cleaning ☐ Sediment Oil Removal ☒ Transportation of Miscellaneous Hydrocarbons

Operator or Owner Representative authorizing work JAMES FOGG

Date Work to be Performed 05/22/01

**TANK CLEANING DATA** Tank Number \_\_\_\_\_ Volume \_\_\_\_\_

Tank Type \_\_\_\_\_ Volume Below Load Line \_\_\_\_\_

**SEDIMENT OIL OR MISCELLANEOUS HYDROCARBON DATA**

Sediment Oil from: ☐ Pit ☐ Cellar ☐ Other

**MISCELLANEOUS OIL**

Tank Bottoms From: ☐ Pipeline Station ☐ Crude Terminal ☐ Refinery ☐ Other\*

Catchings From: ☐ Gasoline Plant ☒ Gathering Lines ☐ Salt Water Disposal System ☐ Other\*

☐ Pipeline Break Oil or Spill

\*Other (Explain) \_\_\_\_\_

**VOLUME AND DESTINATION:** Estimated Volume 130 Bbls. Field test volume of good oil 10% BS&W Bbls.  
(Not required prior to Division approval)

Destination (Name and Location of treating plant or other facility) GANDY PLANT WM-1-025

SEC 11, T-10-S, R-35-E

**DESTRUCTION OF SEDIMENT OIL BY:** ☐ Burning ☐ Pit Disposal ☐ Use on Roads or firewalls ☐ Other

(Explain) \_\_\_\_\_

Location of Destruction \_\_\_\_\_

Justification of Destruction \_\_\_\_\_

**CERTIFICATION: (APPLICATION MAY BE MADE BY EITHER OF THE FOLLOWING)**

I hereby certify that the information above is true and complete to the best of my knowledge and belief.

Owner TRANSWESTERN PIPELINE

Transporter GANDY CORPORATION

By \_\_\_\_\_

Address BOX 827, TATUM, NM 88267

Title \_\_\_\_\_

Signature [Signature]

Date \_\_\_\_\_

Title BKKP Date 12/12/01

**OIL CONSERVATION DIVISION**

Approved By [Signature] Title \_\_\_\_\_ Date \_\_\_\_\_

**ENGINEERING MANAGER**

A COPY OF THIS FORM MUST BE ON LOCATION DURING TANK CLEANING, REMOVAL OF SEDIMENT OIL OR MISCELLANEOUS HYDROCARBONS, AND MUST BE PRESENTED WITH TANK BOTTOMS, SEDIMENT OIL OR MISCELLANEOUS HYDROCARBONS AT THE TREATING PLANT TO WHICH IT IS DELIVERED.

**DEC 20 2001**

DISTRIBUTION BY OCD	
	Santa Fe
	File
	Operator
	Transporter (2)

District I  
1625 N. French Dr., Hobbs, NM 88240  
District II  
1301 W. Grand Avenue, Artesia, NM 88210  
District III  
1000 Rio Brazos Road, Aztec, NM 87410  
District IV  
1220 S. St. Francis Dr., Santa Fe, NM 87505

State of New Mexico  
Energy Minerals and Natural Resources

Oil Conservation Division  
1220 South St. Francis Dr.  
Santa Fe, NM 87505

Form C-117 A  
Revised March 17, 1999

Submit 5 Copies to  
Appropriate District Office

PERMIT NO. H-24289

**TANK CLEANING, SEDIMENT OIL REMOVAL, TRANSPORTATION OF MISCELLANEOUS HYDROCARBONS AND DISPOSAL PERMIT**

Operator or Owner TRANSWESTERN PIPELINE Address 6381 N. MAIN, ROSWELL, NM 88201  
Lease or Facility Name STATION P-1 Location SEC 16, T-1-S, R-34-E  
U.L. - Sec. - Twp. - Rgc.

**OPERATION TO BE PERFORMED:**

☐ Tank Cleaning ☐ Sediment Oil Removal ☒ Transportation of Miscellaneous Hydrocarbons

Operator or Owner Representative authorizing work JAMES FOGG

Date Work to be Performed 05/21/01

TANK CLEANING DATA Tank Number \_\_\_\_\_ Volume \_\_\_\_\_

Tank Type \_\_\_\_\_ Volume Below Load Line \_\_\_\_\_

**SEDIMENT OIL OR MISCELLANEOUS HYDROCARBON DATA**

Sediment Oil from: ☐ Pit ☐ Cellar ☐ Other

**MISCELLANEOUS OIL**

Tank Bottoms From: ☐ Pipeline Station ☐ Crude Terminal ☐ Refinery ☐ Other\*

Catchings From: ☐ Gasoline Plant ☒ Gathering Lines ☐ Salt Water Disposal System ☐ Other\*

☐ Pipeline Break Oil or Spill

\*Other (Explain) \_\_\_\_\_

**VOLUME AND DESTINATION:** Estimated Volume 183 Bbls. Field test volume of good oil 6% BS&W Bbls.  
(Not required prior to Division approval)

Destination (Name and Location of treating plant or other facility) GANDY PLANT WM-1-025  
SEC 11, T-10-S, R-35-E

**DESTRUCTION OF SEDIMENT OIL BY:** ☐ Burning ☐ Pit Disposal ☐ Use on Roads or firewalls ☐ Other

(Explain) \_\_\_\_\_

Location of Destruction \_\_\_\_\_

Justification of Destruction \_\_\_\_\_

**CERTIFICATION: (APPLICATION MAY BE MADE BY EITHER OF THE FOLLOWING)**

I hereby certify that the information above is true and complete to the best of my knowledge and belief.

Owner TRANSWESTERN PIPELINE

Transporter GANDY CORPORATION

By \_\_\_\_\_

Address BOX 827, TATUM, NM 88267

Title \_\_\_\_\_

Signature [Signature]

Date \_\_\_\_\_

Title BKKP Date 12/12/01

**OIL CONSERVATION DIVISION**

Approved By [Signature] Title \_\_\_\_\_ Date DEC 20 2001

**ENGINEERING MANAGER**

A COPY OF THIS FORM MUST BE ON LOCATION DURING TANK CLEANING, REMOVAL OF SEDIMENT OIL OR MISCELLANEOUS HYDROCARBONS, AND MUST BE PRESENTED WITH TANK BOTTOMS, SEDIMENT OIL OR MISCELLANEOUS HYDROCARBONS AT THE TREATING PLANT TO WHICH IT IS DELIVERED.

DISTRIBUTION BY OCD	
	Santa Fe
	File
	Operator
	Transporter (2)

District I  
1625 N. French Dr., Hobbs, NM 88240  
District II  
1301 W. Grand Avenue, Artesia, NM 88210  
District III  
1000 Rio Brazos Road, Aztec, NM 87410  
District IV  
1220 S. St. Francis Dr., Santa Fe, NM 87505

State of New Mexico  
Energy Minerals and Natural Resources

Oil Conservation Division  
1220 South St. Francis Dr.  
Santa Fe, NM 87505

Form C-117 A  
Revised March 17, 1999

Submit 5 Copies to  
Appropriate District Office

PERMIT NO.

H-24269

**TANK CLEANING, SEDIMENT OIL REMOVAL, TRANSPORTATION OF MISCELLANEOUS HYDROCARBONS AND DISPOSAL PERMIT**

Operator or Owner DYNEGY MIDSTREAM SERVICES Address BOX 1689, LOVINGTON, NM 88260

Lease or Facility Name VADA PLANT Location SEC 26, T-10-S, R-33-E  
U.L. - Sec. - Twp. - Rge.

**OPERATION TO BE PERFORMED:**

☐ Tank Cleaning ☐ Sediment Oil Removal ☒ Transportation of Miscellaneous Hydrocarbons

Operator or Owner Representative authorizing work MIKE MERONEY

Date Work to be Performed 04-30-01

**TANK CLEANING DATA** Tank Number \_\_\_\_\_ Volume \_\_\_\_\_

Tank Type \_\_\_\_\_ Volume Below Load Line \_\_\_\_\_

**SEDIMENT OIL OR MISCELLANEOUS HYDROCARBON DATA**

Sediment Oil from: ☐ Pit ☐ Cellar ☐ Other

**MISCELLANEOUS OIL**

Tank Bottoms From: ☐ Pipeline Station ☐ Crude Terminal ☐ Refinery ☐ Other\*

Catchings From: ☐ Gasoline Plant ☐ Gathering Lines ☐ Salt Water Disposal System ☒ Other\*

☐ Pipeline Break Oil or Spill

\*Other (Explain) HAULED SLOP OIL FROM PLANT

**VOLUME AND DESTINATION:** Estimated Volume 250 Bbls. Field test volume of good oil 20% BS&W Bbls.  
(Not required prior to Division approval)

Destination (Name and Location of treating plant or other facility) GANDY PLANT WM-1-025

SEC 11, T-10-S, R-35-E

**DESTRUCTION OF SEDIMENT OIL BY:** ☐ Burning ☐ Pit Disposal ☐ Use on Roads or firewalls ☐ Other

(Explain) \_\_\_\_\_

Location of Destruction \_\_\_\_\_

Justification of Destruction \_\_\_\_\_

**CERTIFICATION: (APPLICATION MAY BE MADE BY EITHER OF THE FOLLOWING)**

I hereby certify that the information above is true and complete to the best of my knowledge and belief.

Owner DYNEGY MIDSTREAM SERVICES

Transporter GANDY CORPORATION

By \_\_\_\_\_

Address BOX 827, TATUM, NM 88267

Title \_\_\_\_\_

Signature Eve Mark

Date \_\_\_\_\_

Title BKKP Date 12/07/01

**OIL CONSERVATION DIVISION**

Approved By Chris Williams Title \_\_\_\_\_

Date DEC 20 2001

A COPY OF THIS FORM MUST BE SUBMITTED TO THE OIL CONSERVATION DIVISION, DURING TANK CLEANING, REMOVAL OF SEDIMENT OIL OR MISCELLANEOUS HYDROCARBONS, AND MUST BE PRESENTED WITH TANK BOTTOMS, SEDIMENT OIL OR MISCELLANEOUS HYDROCARBONS AT THE TREATING PLANT TO WHICH IT IS DELIVERED.

**DISTRIBUTION BY OCD**

	Santa Fe
	File
	Operator
	Transporter (2)

District I  
1625 N. French Dr., Hobbs, NM 88240  
District II  
1301 W. Grand Avenue, Artesia, NM 88210  
District III  
1000 Rio Brazos Road, Aztec, NM 87410  
District IV  
1220 S. St. Francis Dr., Santa Fe, NM 87505

State of New Mexico  
Energy Minerals and Natural Resources

Oil Conservation Division  
1220 South St. Francis Dr.  
Santa Fe, NM 87505

Form C-117 A  
Revised March 17, 1999

Submit 5 Copies to  
Appropriate District Office

PERMIT NO.

H-24268

**TANK CLEANING, SEDIMENT OIL REMOVAL, TRANSPORTATION OF MISCELLANEOUS HYDROCARBONS AND DISPOSAL PERMIT**

Operator or Owner DYNEGY MIDSTREAM SERVICES Address BOX 1689, LOVINGTON, NM 88260  
Lease or Facility Name TOWNSEND BOOSTER Location SEC 9, T-16-S, R-34-E  
U.L. - Sec. - Twp. - Rge.

**OPERATION TO BE PERFORMED:**

☐ Tank Cleaning ☐ Sediment Oil Removal ☒ Transportation of Miscellaneous Hydrocarbons

Operator or Owner Representative authorizing work JAMES KING

Date Work to be Performed 04-29-01

**TANK CLEANING DATA**

Tank Number \_\_\_\_\_

Volume \_\_\_\_\_

Tank Type \_\_\_\_\_

Volume Below Load Line \_\_\_\_\_

**SEDIMENT OIL OR MISCELLANEOUS HYDROCARBON DATA**

Sediment Oil from: ☐ Pit ☐ Cellar ☐ Other

**MISCELLANEOUS OIL**

Tank Bottoms From: ☐ Pipeline Station ☐ Crude Terminal ☐ Refinery ☐ Other\*

Catchings From: ☐ Gasoline Plant ☐ Gathering Lines ☐ Salt Water Disposal System ☒ Other\*

☐ Pipeline Break Oil or Spill

\*Other (Explain) HAULED SLOP OIL FROM BOOSTER

**VOLUME AND DESTINATION:**

Estimated Volume 149 Bbls.

Field test volume of good oil 148 BSW Bbls.  
(Not required prior to Division approval)

Destination (Name and Location of treating plant or other facility) GANDY PLANT WM-1-025

SEC 11, T-10-S, R-35-E

**DESTRUCTION OF SEDIMENT OIL BY:**

☐ Burning ☐ Pit Disposal ☐ Use on Roads or firewalls ☐ Other

(Explain) \_\_\_\_\_

Location of Destruction \_\_\_\_\_

Justification of Destruction \_\_\_\_\_

**CERTIFICATION:** (APPLICATION MAY BE MADE BY EITHER OF THE FOLLOWING)

I hereby certify that the information above is true and complete to the best of my knowledge and belief.

Owner DYNEGY MIDSTREAM SERVICES

Transporter GANDY CORPORATION

By \_\_\_\_\_

Address BOX 827, TATUM, NM 88267

Title \_\_\_\_\_

Signature Lucy Mark

Date \_\_\_\_\_

Title BKKP

Date 12/07/01

**OIL CONSERVATION DIVISION**

Approved By Chris Williams

Title \_\_\_\_\_

Date \_\_\_\_\_

**DEC 20 2001**

**ENGINEERING MANAGER**

A COPY OF THIS FORM MUST BE ON LOCATION DURING TANK CLEANING, REMOVAL OF SEDIMENT OIL OR MISCELLANEOUS HYDROCARBONS, AND MUST BE PRESENTED WITH TANK BOTTOMS, SEDIMENT OIL OR MISCELLANEOUS HYDROCARBONS AT THE TREATING PLANT TO WHICH IT IS DELIVERED.

**DISTRIBUTION BY OCD**

	Santa Fe
	File
	Operator
	Transporter (2)

District I  
1625 N. French Dr., Hobbs, NM 88240  
District II  
1301 W. Grand Avenue, Artesia, NM 88210  
District III  
1000 Rio Brazos Road, Aztec, NM 87410  
District IV  
1220 S. St. Francis Dr., Santa Fe, NM 87505

State of New Mexico  
Energy Minerals and Natural Resources

Oil Conservation Division  
1220 South St. Francis Dr.  
Santa Fe, NM 87505

Form C-117 A  
Revised March 17, 1999

Submit 5 Copies to  
Appropriate District Office

PERMIT NO. H-24267

**TANK CLEANING, SEDIMENT OIL REMOVAL, TRANSPORTATION OF MISCELLANEOUS HYDROCARBONS AND DISPOSAL PERMIT**

Operator or Owner TRANSWESTERN PIPELINE Address 6381 N. MAIN, ROSWELL, NM 88201  
Lease or Facility Name STATION P-1 Location SEC 16, T-1-S, R-34-E  
U.L. - Sec. - Twp. - Rge.

**OPERATION TO BE PERFORMED:**

☐ Tank Cleaning ☐ Sediment Oil Removal ☒ Transportation of Miscellaneous Hydrocarbons

Operator or Owner Representative authorizing work JAMES FOGG

Date Work to be Performed 04/27/01

**TANK CLEANING DATA** Tank Number \_\_\_\_\_ Volume \_\_\_\_\_

Tank Type \_\_\_\_\_ Volume Below Load Line \_\_\_\_\_

**SEDIMENT OIL OR MISCELLANEOUS HYDROCARBON DATA**

Sediment Oil from: ☐ Pit ☐ Cellar ☐ Other \_\_\_\_\_

**MISCELLANEOUS OIL**

Tank Bottoms From: ☐ Pipeline Station ☐ Crude Terminal ☐ Refinery ☐ Other\* \_\_\_\_\_

Catchings From: ☐ Gasoline Plant ☒ Gathering Lines ☐ Salt Water Disposal System ☐ Other\* \_\_\_\_\_

☐ Pipeline Break Oil or Spill

\*Other (Explain) \_\_\_\_\_

**VOLUME AND DESTINATION:** Estimated Volume 183 Bbls. Field test volume of good oil 88 B&S&W Bbls.  
(Not required prior to Division approval)

Destination (Name and Location of treating plant or other facility) GANDY PLANT WM-1-025

SEC 11, T-10-S, R-35-E

**DESTRUCTION OF SEDIMENT OIL BY:** ☐ Burning ☐ Pit Disposal ☐ Use on Roads or firewalls ☐ Other \_\_\_\_\_

(Explain) \_\_\_\_\_

Location of Destruction \_\_\_\_\_

Justification of Destruction \_\_\_\_\_

**CERTIFICATION: (APPLICATION MAY BE MADE BY EITHER OF THE FOLLOWING)**

I hereby certify that the information above is true and complete to the best of my knowledge and belief.

Owner TRANSWESTERN PIPELINE

Transporter GANDY CORPORATION

By \_\_\_\_\_

Address BOX 827, TATUM, NM 88267

Title \_\_\_\_\_

Signature [Signature]

Date \_\_\_\_\_

Title BKKP Date 12/12/01

**OIL CONSERVATION DIVISION**

Approved By [Signature] Title \_\_\_\_\_

Date DEC 20 2001

**ENGINEERING MANAGER**

A COPY OF THIS FORM MUST BE ON LOCATION DURING TANK CLEANING, REMOVAL OF SEDIMENT OIL OR MISCELLANEOUS HYDROCARBONS, AND MUST BE PRESENTED WITH TANK BOTTOMS, SEDIMENT OIL OR MISCELLANEOUS HYDROCARBONS AT THE TREATING PLANT TO WHICH IT IS DELIVERED.

DISTRIBUTION BY OCD	
	Santa Fe
	File
	Operator
	Transporter (2)



District I  
1625 N. French Dr., Hobbs, NM 88240  
District II  
1301 W. Grand Avenue, Artesia, NM 88210  
District III  
1000 Rio Brazos Road, Aztec, NM 87410  
District IV  
1220 S. St. Francis Dr., Santa Fe, NM 87505

State of New Mexico  
Energy Minerals and Natural Resources

Oil Conservation Division  
1220 South St. Francis Dr.  
Santa Fe, NM 87505

Form C-117 A  
Revised March 17, 1999

Submit 5 Copies to  
Appropriate District Office

PERMIT NO.

H-24266

**TANK CLEANING, SEDIMENT OIL REMOVAL, TRANSPORTATION OF MISCELLANEOUS HYDROCARBONS AND DISPOSAL PERMIT**

Operator or Owner DYNEGY MIDSTREAM SERVICES Address BOX 1689, LOVINGTON, NM 88260

Lease or Facility Name VADA PLANT Location SEC 26, T-10-S, R-33-E  
U.L. - Sec. - Twp. - Rge.

**OPERATION TO BE PERFORMED:**

☐ Tank Cleaning ☐ Sediment Oil Removal ☒ Transportation of Miscellaneous Hydrocarbons

Operator or Owner Representative authorizing work BOB SINGLETON

Date Work to be Performed 04-25-01

**TANK CLEANING DATA** Tank Number \_\_\_\_\_ Volume \_\_\_\_\_

Tank Type \_\_\_\_\_ Volume Below Load Line \_\_\_\_\_

**SEDIMENT OIL OR MISCELLANEOUS HYDROCARBON DATA**

Sediment Oil from: ☐ Pit ☐ Cellar ☐ Other

**MISCELLANEOUS OIL**

Tank Bottoms From: ☐ Pipeline Station ☐ Crude Terminal ☐ Refinery ☐ Other\*

Catchings From: ☐ Gasoline Plant ☐ Gathering Lines ☐ Salt Water Disposal System ☒ Other\*

☐ Pipeline Break Oil or Spill

\*Other (Explain) HAULED SLOP OIL FROM PLANT

**VOLUME AND DESTINATION:** Estimated Volume 364 Bbls. Field test volume of good oil 2% BS&W Bbls.  
(Not required prior to Division approval)

Destination (Name and Location of treating plant or other facility) GANDY PLANT WM-1-025

SEC 11, T-10-S, R-35-E

**DESTRUCTION OF SEDIMENT OIL BY:** ☐ Burning ☐ Pit Disposal ☐ Use on Roads or firewalls ☐ Other

(Explain) \_\_\_\_\_

Location of Destruction \_\_\_\_\_

Justification of Destruction \_\_\_\_\_

**CERTIFICATION:** (APPLICATION MAY BE MADE BY EITHER OF THE FOLLOWING)

I hereby certify that the information above is true and complete to the best of my knowledge and belief.

Owner DYNEGY MIDSTREAM SERVICES

Transporter GANDY CORPORATION

By \_\_\_\_\_

Address BOX 827, TATUM, NM 88267

Title \_\_\_\_\_

Signature [Signature]

Date \_\_\_\_\_

Title BKKP Date 12/07/01

**OIL CONSERVATION DIVISION**

Approved By [Signature] Title \_\_\_\_\_

Date

**DEC 20 2001**

**ENGINEERING MANAGER**

A COPY OF THIS FORM MUST BE ON LOCATION DURING TANK CLEANING, REMOVAL OF SEDIMENT OIL OR MISCELLANEOUS HYDROCARBONS, AND MUST BE PRESENTED WITH TANK BOTTOMS, SEDIMENT OIL OR MISCELLANEOUS HYDROCARBONS AT THE TREATING PLANT TO WHICH IT IS DELIVERED.

DISTRIBUTION BY OCD	
	Santa Fe
	File
	Operator
	Transporter (2)

District I  
1625 N. French Dr., Hobbs, NM 88240  
District II  
1301 W. Grand Avenue, Artesia, NM 88210  
District III  
1000 Rio Brazos Road, Aztec, NM 87410  
District IV  
1220 S. St. Francis Dr., Santa Fe, NM 87505

State of New Mexico  
Energy Minerals and Natural Resources

Oil Conservation Division  
1220 South St. Francis Dr.  
Santa Fe, NM 87505

Form C-117 A  
Revised March 17, 1999

Submit 5 Copies to  
Appropriate District Office

PERMIT NO. H-24265

**TANK CLEANING, SEDIMENT OIL REMOVAL, TRANSPORTATION OF MISCELLANEOUS HYDROCARBONS AND DISPOSAL PERMIT**

Operator or Owner DYNEGY MIDSTREAM SERVICES Address BOX 1689, LOVINGTON, NM 88260  
Lease or Facility Name 457 BOOSTER Location SEC 34, T-14-S, R-33-E  
U.L. - Sec. - Twp. - Rge.

**OPERATION TO BE PERFORMED:**

☐ Tank Cleaning ☐ Sediment Oil Removal ☒ Transportation of Miscellaneous Hydrocarbons

Operator or Owner Representative authorizing work JAMES KING

Date Work to be Performed 04-25-01

**TANK CLEANING DATA**

Tank Number \_\_\_\_\_

Volume \_\_\_\_\_

Tank Type \_\_\_\_\_

Volume Below Load Line \_\_\_\_\_

**SEDIMENT OIL OR MISCELLANEOUS HYDROCARBON DATA**

Sediment Oil from: ☐ Pit ☐ Cellar ☐ Other

**MISCELLANEOUS OIL**

Tank Bottoms From: ☐ Pipeline Station ☐ Crude Terminal ☐ Refinery ☐ Other\*

Catchings From: ☐ Gasoline Plant ☐ Gathering Lines ☐ Salt Water Disposal System ☒ Other\*

☐ Pipeline Break Oil or Spill

**HAULED SLOP OIL FROM BOOSTER**

\*Other (Explain) \_\_\_\_\_

**VOLUME AND DESTINATION:**

Estimated Volume 79 Bbls.

Field test volume of good oil 10% BS&W Bbls.  
(Not required prior to Division approval)

Destination (Name and Location of treating plant or other facility) GANDY PLANT WM-1-025

SEC 11, T-10-S, R-35-E

**DESTRUCTION OF SEDIMENT OIL BY:**

☐ Burning ☐ Pit Disposal ☐ Use on Roads or firewalls ☐ Other

(Explain) \_\_\_\_\_

Location of Destruction \_\_\_\_\_

Justification of Destruction \_\_\_\_\_

**CERTIFICATION: (APPLICATION MAY BE MADE BY EITHER OF THE FOLLOWING)**

I hereby certify that the information above is true and complete to the best of my knowledge and belief.

Owner DYNEGY MIDSTREAM SERVICES

Transporter GANDY CORPORATION

By \_\_\_\_\_

Address BOX 827, TATUM, NM 88267

Title \_\_\_\_\_

Signature Rue M. [Signature]

Date \_\_\_\_\_

Title BKKP Date 12-07-01

**OIL CONSERVATION DIVISION**

Approved By [Signature] Title \_\_\_\_\_

Date DEC 20 2001

**ENGINEERING MANAGER**

A COPY OF THIS FORM MUST BE ON LOCATION DURING TANK CLEANING, REMOVAL OF SEDIMENT OIL OR MISCELLANEOUS HYDROCARBONS, AND MUST BE PRESENTED WITH TANK BOTTOMS, SEDIMENT OIL OR MISCELLANEOUS HYDROCARBONS AT THE TREATING PLANT TO WHICH IT IS DELIVERED.

DISTRIBUTION BY OCD	
	Santa Fe
	File
	Operator
	Transporter (2)

District I  
1625 N. French Dr., Hobbs, NM 88240  
District II  
1301 W. Grand Avenue, Artesia, NM 88210  
District III  
1000 Rio Brazos Road, Aztec, NM 87410  
District IV  
1220 S. St. Francis Dr., Santa Fe, NM 87505

State of New Mexico  
Energy Minerals and Natural Resources

Oil Conservation Division  
1220 South St. Francis Dr.  
Santa Fe, NM 87505

Form C-117 A  
Revised March 17, 1999

Submit 5 Copies to  
Appropriate District Office

PERMIT NO. H-24264

**TANK CLEANING, SEDIMENT OIL REMOVAL, TRANSPORTATION OF MISCELLANEOUS HYDROCARBONS AND DISPOSAL PERMIT**

Operator or Owner DYNEGY MIDSTREAM SERVICES Address BOX 1689, LOVINGTON, NM 88260  
Lease or Facility Name TOWNSEND BOOSTER Location SEC 9, T-16-S, R-34-E  
U.L. - Sec. - Twp. - Rge.

**OPERATION TO BE PERFORMED:**

☐ Tank Cleaning ☐ Sediment Oil Removal ☒ Transportation of Miscellaneous Hydrocarbons

Operator or Owner Representative authorizing work JAMES KING

Date Work to be Performed 04-24-01

**TANK CLEANING DATA** Tank Number \_\_\_\_\_ Volume \_\_\_\_\_

Tank Type \_\_\_\_\_ Volume Below Load Line \_\_\_\_\_

**SEDIMENT OIL OR MISCELLANEOUS HYDROCARBON DATA**

Sediment Oil from: ☐ Pit ☐ Cellar ☐ Other

**MISCELLANEOUS OIL**

Tank Bottoms From: ☐ Pipeline Station ☐ Crude Terminal ☐ Refinery ☐ Other\*

Catchings From: ☐ Gasoline Plant ☐ Gathering Lines ☐ Salt Water Disposal System ☒ Other\*

☐ Pipeline Break Oil or Spill

\*Other (Explain) HAULED SLOP OIL FROM BOOSTER

**VOLUME AND DESTINATION:** Estimated Volume 138 Bbls. Field test volume of good oil 4% BS&W Bbls.  
(Not required prior to Division approval)

Destination (Name and Location of treating plant or other facility) GANDY PLANT WM-1-025

SEC 11, T-10-S, R-35-E

**DESTRUCTION OF SEDIMENT OIL BY:** ☐ Burning ☐ Pit Disposal ☐ Use on Roads or firewalls ☐ Other

(Explain) \_\_\_\_\_

Location of Destruction \_\_\_\_\_

Justification of Destruction \_\_\_\_\_

**CERTIFICATION:** (APPLICATION MAY BE MADE BY EITHER OF THE FOLLOWING)

I hereby certify that the information above is true and complete to the best of my knowledge and belief.

Owner DYNEGY MIDSTREAM SERVICES Transporter GANDY CORPORATION

By \_\_\_\_\_ Address BOX 827, TATUM, NM 88267

Title \_\_\_\_\_ Signature [Signature]

Date \_\_\_\_\_ Title BKKP Date 12-07-01

**OIL CONSERVATION DIVISION**

Approved By [Signature] Title \_\_\_\_\_ Date DEC 20 2001

**ENGINEERING MANAGER**

A COPY OF THIS FORM MUST BE ON LOCATION DURING TANK CLEANING, REMOVAL OF SEDIMENT OIL OR MISCELLANEOUS HYDROCARBONS, AND MUST BE PRESENTED WITH TANK BOTTOMS, SEDIMENT OIL OR MISCELLANEOUS HYDROCARBONS AT THE TREATING PLANT TO WHICH IT IS DELIVERED.

DISTRIBUTION BY OCD	
	Santa Fe
	File
	Operator
	Transporter (2)

District I  
1625 N. French Dr., Hobbs, NM 88240  
District II  
1301 W. Grand Avenue, Artesia, NM 88210  
District III  
1000 Rio Brazos Road, Aztec, NM 87410  
District IV  
1220 S. St. Francis Dr., Santa Fe, NM 87505

State of New Mexico  
Energy Minerals and Natural Resources

Oil Conservation Division  
1220 South St. Francis Dr.  
Santa Fe, NM 87505

Form C-117 A  
Revised March 17, 1999

Submit 5 Copies to  
Appropriate District Office

PERMIT NO. H-24263

**TANK CLEANING, SEDIMENT OIL REMOVAL, TRANSPORTATION OF MISCELLANEOUS HYDROCARBONS AND DISPOSAL PERMIT**

Operator or Owner DYNEGY MIDSTREAM SERVICES Address BOX 1689, LOVINGTON, NM 88260  
Lease or Facility Name TOWNSEND BOOSTER Location SEC 9, T-16-S, R-34-E  
U.L. - Sec. - Twp. - Rge.

**OPERATION TO BE PERFORMED:**

☐ Tank Cleaning ☐ Sediment Oil Removal ☒ Transportation of Miscellaneous Hydrocarbons

Operator or Owner Representative authorizing work JAMES KING

Date Work to be Performed 04-21-01

**TANK CLEANING DATA** Tank Number \_\_\_\_\_ Volume \_\_\_\_\_

Tank Type \_\_\_\_\_ Volume Below Load Line \_\_\_\_\_

**SEDIMENT OIL OR MISCELLANEOUS HYDROCARBON DATA**

Sediment Oil from: ☐ Pit ☐ Cellar ☐ Other

**MISCELLANEOUS OIL**

Tank Bottoms From: ☐ Pipeline Station ☐ Crude Terminal ☐ Refinery ☐ Other\*

Catchings From: ☐ Gasoline Plant ☐ Gathering Lines ☐ Salt Water Disposal System ☒ Other\*

☐ Pipeline Break Oil or Spill

\*Other (Explain) HAULED SLOP OIL FROM BOOSTER

**VOLUME AND DESTINATION:** Estimated Volume 122 Bbls. Field test volume of good oil 68 BS&W Bbls.  
(Not required prior to Division approval)

Destination (Name and Location of treating plant or other facility) GANDY PLANT WM-1-025

SEC 11, T-10-S, R-35-E

**DESTRUCTION OF SEDIMENT OIL BY:** ☐ Burning ☐ Pit Disposal ☐ Use on Roads or firewalls ☐ Other

(Explain) \_\_\_\_\_

Location of Destruction \_\_\_\_\_

Justification of Destruction \_\_\_\_\_

**CERTIFICATION:** (APPLICATION MAY BE MADE BY EITHER OF THE FOLLOWING)

I hereby certify that the information above is true and complete to the best of my knowledge and belief.

Owner DYNEGY MIDSTREAM SERVICES

Transporter GANDY CORPORATION

By \_\_\_\_\_

Address BOX 827, TATUM, NM 88267

Title \_\_\_\_\_

Signature [Signature]

Date \_\_\_\_\_

Title BKKP Date 12/07/01

**OIL CONSERVATION DIVISION**

Approved By [Signature] Title \_\_\_\_\_

Date DEC 20 2001

A COPY OF THIS FORM MUST BE SUBMITTED TO THE OIL CONSERVATION DIVISION FOR TANK CLEANING, REMOVAL OF SEDIMENT OIL OR MISCELLANEOUS HYDROCARBONS, AND MUST BE PRESENTED WITH TANK BOTTOMS, SEDIMENT OIL OR MISCELLANEOUS HYDROCARBONS AT THE TREATING PLANT TO WHICH IT IS DELIVERED.

DISTRIBUTION BY OCD	
	Santa Fe
	File
	Operator
	Transporter (2)

District I  
1625 N. French Dr., Hobbs, NM 88240  
District II  
1301 W. Grand Avenue, Artesia, NM 88210  
District III  
1000 Rio Brazos Road, Aztec, NM 87410  
District IV  
1220 S. St. Francis Dr., Santa Fe, NM 87505

State of New Mexico  
Energy Minerals and Natural Resources

Oil Conservation Division  
1220 South St. Francis Dr.  
Santa Fe, NM 87505

Form C-117 A  
Revised March 17, 1999

Submit 5 Copies to  
Appropriate District Office

PERMIT NO. H-24261

**TANK CLEANING, SEDIMENT OIL REMOVAL, TRANSPORTATION OF MISCELLANEOUS HYDROCARBONS AND DISPOSAL PERMIT**

Operator or Owner DYNEGY MIDSTREAM SERVICES Address BOX 1689, LOVINGTON, NM 88260  
Lease or Facility Name 457 BOOSTER Location SEC 34, T-14-S, R-33-E  
U.L. - Sec. - Twp. - Rge.

**OPERATION TO BE PERFORMED:**

☐ Tank Cleaning ☐ Sediment Oil Removal ☒ Transportation of Miscellaneous Hydrocarbons

Operator or Owner Representative authorizing work JAMES KING

Date Work to be Performed 04-19-01

TANK CLEANING DATA Tank Number \_\_\_\_\_ Volume \_\_\_\_\_

Tank Type \_\_\_\_\_ Volume Below Load Line \_\_\_\_\_

**SEDIMENT OIL OR MISCELLANEOUS HYDROCARBON DATA**

Sediment Oil from: ☐ Pit ☐ Cellar ☐ Other

**MISCELLANEOUS OIL**

Tank Bottoms From: ☐ Pipeline Station ☐ Crude Terminal ☐ Refinery ☐ Other\*

Catchings From: ☐ Gasoline Plant ☐ Gathering Lines ☐ Salt Water Disposal System ☒ Other\*

☐ Pipeline Break Oil or Spill

HAULED SLOP OIL FROM BOOSTER

\*Other (Explain) \_\_\_\_\_

**VOLUME AND DESTINATION:** Estimated Volume 98 Bbls. Field test volume of good oil 2% BS&W Bbls.  
(Not required prior to Division approval)

Destination (Name and Location of treating plant or other facility) GANDY PLANT WM-1-025  
SEC 11, T-10-S, R-35-E

**DESTRUCTION OF SEDIMENT OIL BY:** ☐ Burning ☐ Pit Disposal ☐ Use on Roads or firewalls ☐ Other

(Explain) \_\_\_\_\_

Location of Destruction \_\_\_\_\_

Justification of Destruction \_\_\_\_\_

**CERTIFICATION:** (APPLICATION MAY BE MADE BY EITHER OF THE FOLLOWING)

I hereby certify that the information above is true and complete to the best of my knowledge and belief.

Owner DYNEGY MIDSTREAM SERVICES

Transporter GANDY CORPORATION

By \_\_\_\_\_

Address BOX 827, TATUM, NM 88267

Title \_\_\_\_\_

Signature [Signature]

Date \_\_\_\_\_

Title BKKP Date 12/07/01

**OIL CONSERVATION DIVISION**

Approved By [Signature] Title \_\_\_\_\_

Date

**DEC 20 2001**

A COPY OF THIS FORM MUST BE ON LOCATION DURING TANK CLEANING, REMOVAL OF SEDIMENT OIL OR MISCELLANEOUS HYDROCARBONS, AND MUST BE PRESENTED WITH TANK BOTTOMS, SEDIMENT OIL OR MISCELLANEOUS HYDROCARBONS AT THE TREATING PLANT TO WHICH IT IS DELIVERED.

DISTRIBUTION BY OCD	
	Santa Fe
	File
	Operator
	Transporter (2)

District I  
1625 N. French Dr., Hobbs, NM 88240  
District II  
1301 W. Grand Avenue, Artesia, NM 88210  
District III  
1000 Rio Brazos Road, Aztec, NM 87410  
District IV  
1220 S. St. Francis Dr., Santa Fe, NM 87505

State of New Mexico  
Energy Minerals and Natural Resources

Oil Conservation Division  
1220 South St. Francis Dr.  
Santa Fe, NM 87505

Form C-117 A  
Revised March 17, 1999

Submit 5 Copies to  
Appropriate District Office

PERMIT NO. H-24260

**TANK CLEANING, SEDIMENT OIL REMOVAL, TRANSPORTATION OF MISCELLANEOUS HYDROCARBONS AND DISPOSAL PERMIT**

Operator or Owner DYNEGY MIDSTREAM SERVICES Address BOX 1689, LOVINGTON, NM 88260  
Lease or Facility Name TOWNSEND BOOSTER Location SEC 9, T-16-S, R-34-E  
U.L. - Sec. - Twp. - Rge.

**OPERATION TO BE PERFORMED:**

☐ Tank Cleaning ☐ Sediment Oil Removal ☒ Transportation of Miscellaneous Hydrocarbons

Operator or Owner Representative authorizing work JAMES KING

Date Work to be Performed 04-18-01

**TANK CLEANING DATA** Tank Number \_\_\_\_\_ Volume \_\_\_\_\_

Tank Type \_\_\_\_\_ Volume Below Load Line \_\_\_\_\_

**SEDIMENT OIL OR MISCELLANEOUS HYDROCARBON DATA**

Sediment Oil from: ☐ Pit ☐ Cellar ☐ Other

**MISCELLANEOUS OIL**

Tank Bottoms From: ☐ Pipeline Station ☐ Crude Terminal ☐ Refinery ☐ Other\*

Catchings From: ☐ Gasoline Plant ☐ Gathering Lines ☐ Salt Water Disposal System ☒ Other\*

☐ Pipeline Break Oil or Spill

\*Other (Explain) HAULED SLOP OIL FROM BOOSTER

**VOLUME AND DESTINATION:** Estimated Volume 121 Bbls. Field test volume of good oil 6% BS&W Bbls.  
(Not required prior to Division approval)

Destination (Name and Location of treating plant or other facility) GANDY PLANT WM-1-025

SEC 11, T-10-S, R-35-E

**DESTRUCTION OF SEDIMENT OIL BY:** ☐ Burning ☐ Pit Disposal ☐ Use on Roads or firewalls ☐ Other

(Explain) \_\_\_\_\_

Location of Destruction \_\_\_\_\_

Justification of Destruction \_\_\_\_\_

**CERTIFICATION: (APPLICATION MAY BE MADE BY EITHER OF THE FOLLOWING)**

I hereby certify that the information above is true and complete to the best of my knowledge and belief.

Owner DYNEGY MIDSTREAM SERVICES Transporter GANDY CORPORATION

By \_\_\_\_\_ Address BOX 827, TATUM, NM 88267

Title \_\_\_\_\_ Signature Paul Mark

Date \_\_\_\_\_ Title BKKP Date 12/07/01

**OIL CONSERVATION DIVISION**

Approved By [Signature] Title \_\_\_\_\_ Date DEC 20 2001

**ENGINEERING MANAGER**

A COPY OF THIS FORM MUST BE ON LOCATION DURING TANK CLEANING, REMOVAL OF SEDIMENT OIL OR MISCELLANEOUS HYDROCARBONS, AND MUST BE PRESENTED WITH TANK BOTTOMS, SEDIMENT OIL OR MISCELLANEOUS HYDROCARBONS AT THE TREATING PLANT TO WHICH IT IS DELIVERED.

DISTRIBUTION BY OCD	
	Santa Fe
	File
	Operator
	Transporter (2)

District I  
1625 N. French Dr., Hobbs, NM 88240  
District II  
1301 W. Grand Avenue, Artesia, NM 88210  
District III  
1000 Rio Brazos Road, Aztec, NM 87410  
District IV  
1220 S. St. Francis Dr., Santa Fe, NM 87505

State of New Mexico  
Energy Minerals and Natural Resources

Oil Conservation Division  
1220 South St. Francis Dr.  
Santa Fe, NM 87505

Form C-117 A  
Revised March 17, 1999

Submit 5 Copies to  
Appropriate District Office

PERMIT NO. H-24259

**TANK CLEANING, SEDIMENT OIL REMOVAL, TRANSPORTATION OF MISCELLANEOUS HYDROCARBONS AND DISPOSAL PERMIT**

Operator or Owner DYNEGY MIDSTREAM SERVICES Address BOX 1689, LOVINGTON, NM 88260  
Lease or Facility Name VADA PLANT Location SEC 26, T-10-S, R-33-E  
U.L. - Sec. - Twp. - Rge.

**OPERATION TO BE PERFORMED:**

☐ Tank Cleaning ☐ Sediment Oil Removal ☒ Transportation of Miscellaneous Hydrocarbons

Operator or Owner Representative authorizing work MIKE MERONEY

Date Work to be Performed 04-17-01

TANK CLEANING DATA Tank Number \_\_\_\_\_ Volume \_\_\_\_\_

Tank Type \_\_\_\_\_ Volume Below Load Line \_\_\_\_\_

**SEDIMENT OIL OR MISCELLANEOUS HYDROCARBON DATA**

Sediment Oil from: ☐ Pit ☐ Cellar ☐ Other

**MISCELLANEOUS OIL**

Tank Bottoms From: ☐ Pipeline Station ☐ Crude Terminal ☐ Refinery ☐ Other\*

Catchings From: ☐ Gasoline Plant ☐ Gathering Lines ☐ Salt Water Disposal System ☒ Other\*

☐ Pipeline Break Oil or Spill

\*Other (Explain) HAULED SLOP OIL FROM PLANT

**VOLUME AND DESTINATION:** Estimated Volume 365 Bbls. Field test volume of good oil 12% BS&W Bbls.  
(Not required prior to Division approval)

Destination (Name and Location of treating plant or other facility) GANDY PLANT WM-1-025

SEC 11, T-10-S, R-35-E

**DESTRUCTION OF SEDIMENT OIL BY:** ☐ Burning ☐ Pit Disposal ☐ Use on Roads or firewalls ☐ Other

(Explain) \_\_\_\_\_

Location of Destruction \_\_\_\_\_

Justification of Destruction \_\_\_\_\_

**CERTIFICATION:** (APPLICATION MAY BE MADE BY EITHER OF THE FOLLOWING)

I hereby certify that the information above is true and complete to the best of my knowledge and belief.

Owner DYNEGY MIDSTREAM SERVICES

Transporter GANDY CORPORATION

By \_\_\_\_\_

Address BOX 827, TATUM, NM 88267

Title \_\_\_\_\_

Signature Kevin Mark

Date \_\_\_\_\_

Title BKKP Date 12-07-01

**OIL CONSERVATION DIVISION**

Approved By Chris Williams Title \_\_\_\_\_ Date DEC 20 2001

**ENGINEERING MANAGER**

A COPY OF THIS FORM MUST BE ON LOCATION DURING TANK CLEANING, REMOVAL OF SEDIMENT OIL OR MISCELLANEOUS HYDROCARBONS, AND MUST BE PRESENTED WITH TANK BOTTOMS, SEDIMENT OIL OR MISCELLANEOUS HYDROCARBONS AT THE TREATING PLANT TO WHICH IT IS DELIVERED.

DISTRIBUTION BY OCD	
	Santa Fe
	File
	Operator
	Transporter (2)

District I  
1625 N. French Dr., Hobbs, NM 88240  
District II  
1301 W. Grand Avenue, Artesia, NM 88210  
District III  
1000 Rio Brazos Road, Aztec, NM 87410  
District IV  
1220 S. St. Francis Dr., Santa Fe, NM 87505

State of New Mexico  
Energy Minerals and Natural Resources

Oil Conservation Division  
1220 South St. Francis Dr.  
Santa Fe, NM 87505

Form C-117 A  
Revised March 17, 1999

Submit 5 Copies to  
Appropriate District Office

PERMIT NO. H-24258

**TANK CLEANING, SEDIMENT OIL REMOVAL, TRANSPORTATION OF MISCELLANEOUS HYDROCARBONS AND DISPOSAL PERMIT**

Operator or Owner DYNEGY MIDSTREAM SERVICES Address BOX 1689, LOVINGTON, NM 88260  
Lease or Facility Name 457 BOOSTER Location SEC 34, T-14-S, R-33-E  
U.L. - Sec. - Twp. - Rge.

**OPERATION TO BE PERFORMED:**

☐ Tank Cleaning ☐ Sediment Oil Removal ☒ Transportation of Miscellaneous Hydrocarbons

Operator or Owner Representative authorizing work James King

Date Work to be Performed 04-16-01

**TANK CLEANING DATA**

Tank Number \_\_\_\_\_

Volume \_\_\_\_\_

Tank Type \_\_\_\_\_

Volume Below Load Line \_\_\_\_\_

**SEDIMENT OIL OR MISCELLANEOUS HYDROCARBON DATA**

Sediment Oil from: ☐ Pit ☐ Cellar ☐ Other

**MISCELLANEOUS OIL**

Tank Bottoms From: ☐ Pipeline Station ☐ Crude Terminal ☐ Refinery ☐ Other\*

Catchings From: ☐ Gasoline Plant ☐ Gathering Lines ☐ Salt Water Disposal System ☒ Other\*

☐ Pipeline Break Oil or Spill

**HAULED SLOP OIL FROM BOOSTER**

\*Other (Explain) \_\_\_\_\_

**VOLUME AND DESTINATION:**

Estimated Volume 100 Bbls.

Field test volume of good oil 4% BS&W Bbls.  
(Not required prior to Division approval)

Destination (Name and Location of treating plant or other facility) GANDY PLANT WM-1-025

SEC 11, T-10-S, R-35-E

**DESTRUCTION OF SEDIMENT OIL BY:**

☐ Burning ☐ Pit Disposal ☐ Use on Roads or firewalls ☐ Other

(Explain) \_\_\_\_\_

Location of Destruction \_\_\_\_\_

Justification of Destruction \_\_\_\_\_

**CERTIFICATION:** (APPLICATION MAY BE MADE BY EITHER OF THE FOLLOWING)

I hereby certify that the information above is true and complete to the best of my knowledge and belief.

Owner DYNEGY MIDSTREAM SERVICES

Transporter GANDY CORPORATION

By \_\_\_\_\_

Address BOX 827, TATUM, NM 88267

Title \_\_\_\_\_

Signature [Signature]

Date \_\_\_\_\_

Title BKKP

Date 12-07-01

**OIL CONSERVATION DIVISION**

Approved By [Signature]

Title \_\_\_\_\_

Date DEC 20 2001

**ENGINEERING MANAGER**

A COPY OF THIS FORM MUST BE ON LOCATION DURING TANK CLEANING, REMOVAL OF SEDIMENT OIL OR MISCELLANEOUS HYDROCARBONS, AND MUST BE PRESENTED WITH TANK BOTTOMS, SEDIMENT OIL OR MISCELLANEOUS HYDROCARBONS AT THE TREATING PLANT TO WHICH IT IS DELIVERED.

DISTRIBUTION BY OCD	
	Santa Fe
	File
	Operator
	Transporter (2)



District I  
1625 N. French Dr., Hobbs, NM 88240  
District II  
1301 W. Grand Avenue, Artesia, NM 88210  
District III  
1000 Rio Brazos Road, Aztec, NM 87410  
District IV  
1220 S. St. Francis Dr., Santa Fe, NM 87505

State of New Mexico  
Energy Minerals and Natural Resources

Oil Conservation Division  
1220 South St. Francis Dr.  
Santa Fe, NM 87505

Form C-117 A  
Revised March 17, 1999

Submit 5 Copies to  
Appropriate District Office

PERMIT NO. H-24257

**TANK CLEANING, SEDIMENT OIL REMOVAL, TRANSPORTATION OF MISCELLANEOUS HYDROCARBONS AND DISPOSAL PERMIT**

Operator or Owner DYNEGY MIDSTREAM SERVICES Address BOX 1689, LOVINGTON, NM 88260  
Lease or Facility Name TOWNSEND BOOSTER Location SEC 9, T-16-S, R-34-E  
U.L. - Sec. - Twp. - Rge.

**OPERATION TO BE PERFORMED:**

☐ Tank Cleaning ☐ Sediment Oil Removal ☒ Transportation of Miscellaneous Hydrocarbons

Operator or Owner Representative authorizing work JAMES KING

Date Work to be Performed 04-16-01

**TANK CLEANING DATA** Tank Number \_\_\_\_\_ Volume \_\_\_\_\_

Tank Type \_\_\_\_\_ Volume Below Load Line \_\_\_\_\_

**SEDIMENT OIL OR MISCELLANEOUS HYDROCARBON DATA**

Sediment Oil from: ☐ Pit ☐ Cellar ☐ Other

**MISCELLANEOUS OIL**

Tank Bottoms From: ☐ Pipeline Station ☐ Crude Terminal ☐ Refinery ☐ Other\*

Catchings From: ☐ Gasoline Plant ☐ Gathering Lines ☐ Salt Water Disposal System ☒ Other\*

☐ Pipeline Break Oil or Spill

\*Other (Explain) HAULED SLOP OIL FROM BOOSTER

**VOLUME AND DESTINATION:** Estimated Volume 130 Bbls. Field test volume of good oil 2% BS&W Bbls.  
(Not required prior to Division approval)

Destination (Name and Location of treating plant or other facility) GANDY MARLEY WM-1-025

SEC 11, T-10-S, R-35-E

**DESTRUCTION OF SEDIMENT OIL BY:** ☐ Burning ☐ Pit Disposal ☐ Use on Roads or firewalls ☐ Other

(Explain) \_\_\_\_\_

Location of Destruction \_\_\_\_\_

Justification of Destruction \_\_\_\_\_

**CERTIFICATION:** (APPLICATION MAY BE MADE BY EITHER OF THE FOLLOWING)

I hereby certify that the information above is true and complete to the best of my knowledge and belief.

Owner DYNEGY MIDSTREAM SERVICES Transporter GANDY CORPORATION

By \_\_\_\_\_ Address BOX 827, TATUM, NM 88267

Title \_\_\_\_\_ Signature [Signature]

Date \_\_\_\_\_ Title BKKP Date 12-07-01

**OIL CONSERVATION DIVISION**

Approved By [Signature] Title \_\_\_\_\_ Date \_\_\_\_\_

A COPY OF THIS FORM MUST BE ON COMPANY PROPERTY TANK CLEANING, REMOVAL OF SEDIMENT OIL OR MISCELLANEOUS HYDROCARBONS, AND MUST BE PRESENTED WITH TANK BOTTOMS, SEDIMENT OIL OR MISCELLANEOUS HYDROCARBONS AT THE TREATING PLANT TO WHICH IT IS DELIVERED.

**DEC 20 2001**

DISTRIBUTION BY OCD	
	Santa Fe
	File
	Operator
	Transporter (2)

District I  
1625 N. French Dr., Hobbs, NM 88240  
District II  
1301 W. Grand Avenue, Artesia, NM 88210  
District III  
1000 Rio Brazos Road, Aztec, NM 87410  
District IV  
1220 S. St. Francis Dr., Santa Fe, NM 87505

State of New Mexico  
Energy Minerals and Natural Resources

Oil Conservation Division  
1220 South St. Francis Dr.  
Santa Fe, NM 87505

Form C-117 A  
Revised March 17, 1999

Submit 5 Copies to  
Appropriate District Office

PERMIT NO. H-24256

**TANK CLEANING, SEDIMENT OIL REMOVAL, TRANSPORTATION OF MISCELLANEOUS HYDROCARBONS AND DISPOSAL PERMIT**

Operator or Owner DYNEGY MIDSTREAM SERVICES Address BOX 1689, LOVINGTON, NM 88260  
Lease or Facility Name 457 BOOSTER Location SEC 34, T-14-S, R-33-E  
U.L. - Sec. - Twp. - Rge.

**OPERATION TO BE PERFORMED:**

☐ Tank Cleaning ☐ Sediment Oil Removal ☒ Transportation of Miscellaneous Hydrocarbons

Operator or Owner Representative authorizing work JAMES KING

Date Work to be Performed 04-13-01

TANK CLEANING DATA Tank Number \_\_\_\_\_ Volume \_\_\_\_\_

Tank Type \_\_\_\_\_ Volume Below Load Line \_\_\_\_\_

**SEDIMENT OIL OR MISCELLANEOUS HYDROCARBON DATA**

Sediment Oil from: ☐ Pit ☐ Cellar ☐ Other

**MISCELLANEOUS OIL**

Tank Bottoms From: ☐ Pipeline Station ☐ Crude Terminal ☐ Refinery ☐ Other\*

Catchings From: ☐ Gasoline Plant ☐ Gathering Lines ☐ Salt Water Disposal System ☒ Other\*

☐ Pipeline Break Oil or Spill

HAULED SLOP OIL FROM BOOSTER

\*Other (Explain) \_\_\_\_\_

**VOLUME AND DESTINATION:** Estimated Volume 99 Bbls. Field test volume of good oil 2% BS&W Bbls.  
(Not required prior to Division approval)

Destination (Name and Location of treating plant or other facility) GANDY PLANT WM-1-025  
SEC 11, T-10-S, R-35-E

**DESTRUCTION OF SEDIMENT OIL BY:** ☐ Burning ☐ Pit Disposal ☐ Use on Roads or firewalls ☐ Other

(Explain) \_\_\_\_\_

Location of Destruction \_\_\_\_\_

Justification of Destruction \_\_\_\_\_

**CERTIFICATION:** (APPLICATION MAY BE MADE BY EITHER OF THE FOLLOWING)

I hereby certify that the information above is true and complete to the best of my knowledge and belief.

Owner DYNEGY MIDSTREAM SERVICES

Transporter GANDY CORPORATION

By \_\_\_\_\_

Address BOX 827, TATUM, NM 88267

Title \_\_\_\_\_

Signature [Signature]

Date \_\_\_\_\_

Title BKKP Date 12-07-01

**OIL CONSERVATION DIVISION**

Approved By [Signature] Title \_\_\_\_\_ Date DEC 20 2001

**ENGINEERING MANAGER**

A COPY OF THIS FORM MUST BE ON LOCATION DURING TANK CLEANING, REMOVAL OF SEDIMENT OIL OR MISCELLANEOUS HYDROCARBONS, AND MUST BE PRESENTED WITH TANK BOTTOMS, SEDIMENT OIL OR MISCELLANEOUS HYDROCARBONS AT THE TREATING PLANT TO WHICH IT IS DELIVERED.

DISTRIBUTION BY OCD	
	Santa Fe
	File
	Operator
	Transporter (2)

District I  
1625 N. French Dr., Hobbs, NM 88240  
District II  
1301 W. Grand Avenue, Artesia, NM 88210  
District III  
1000 Rio Brazos Road, Aztec, NM 87410  
District IV  
1220 S. St. Francis Dr., Santa Fe, NM 87505

State of New Mexico  
Energy Minerals and Natural Resources

Oil Conservation Division  
1220 South St. Francis Dr.  
Santa Fe, NM 87505

Form C-117 A  
Revised March 17, 1999

Submit 5 Copies to  
Appropriate District Office

PERMIT NO. H-24255

**TANK CLEANING, SEDIMENT OIL REMOVAL, TRANSPORTATION OF MISCELLANEOUS HYDROCARBONS AND DISPOSAL PERMIT**

Operator or Owner DYNEGY MIDSTREAM SERVICES Address BOX 1689, LOVINGTON, NM 88260  
Lease or Facility Name 457 BOOSTER Location SEC 34, T-14-S, R-33-E  
U.L. - Sec. - Twp. - Rge.

**OPERATION TO BE PERFORMED:**

☐ Tank Cleaning ☐ Sediment Oil Removal ☒ Transportation of Miscellaneous Hydrocarbons

Operator or Owner Representative authorizing work JAMES KING

Date Work to be Performed 04-11-01

**TANK CLEANING DATA** Tank Number \_\_\_\_\_ Volume \_\_\_\_\_

Tank Type \_\_\_\_\_ Volume Below Load Line \_\_\_\_\_

**SEDIMENT OIL OR MISCELLANEOUS HYDROCARBON DATA**

Sediment Oil from: ☐ Pit ☐ Cellar ☐ Other

**MISCELLANEOUS OIL**

Tank Bottoms From: ☐ Pipeline Station ☐ Crude Terminal ☐ Refinery ☐ Other\*

Catchings From: ☐ Gasoline Plant ☐ Gathering Lines ☐ Salt Water Disposal System ☒ Other\*

☐ Pipeline Break Oil or Spill

**HAULED SLOP OIL FROM BOOSTER**

\*Other (Explain) \_\_\_\_\_

**VOLUME AND DESTINATION:** Estimated Volume 119 Bbls. Field test volume of good oil 2% BS&W Bbls.  
(Not required prior to Division approval)

Destination (Name and Location of treating plant or other facility) GANDY PLANT WM-1-025

SEC 11, T-10-S, R-35-E

**DESTRUCTION OF SEDIMENT OIL BY:** ☐ Burning ☐ Pit Disposal ☐ Use on Roads or firewalls ☐ Other

(Explain) \_\_\_\_\_

Location of Destruction \_\_\_\_\_

Justification of Destruction \_\_\_\_\_

**CERTIFICATION:** (APPLICATION MAY BE MADE BY EITHER OF THE FOLLOWING)

I hereby certify that the information above is true and complete to the best of my knowledge and belief.

Owner DYNEGY MIDSTREAM SERVICES

Transporter GANDY CORPORATION

By \_\_\_\_\_

Address BOX 827, TATUM, NM 88267

Title \_\_\_\_\_

Signature Gene Mank

Date \_\_\_\_\_

Title BKKP Date 12/07/01

**OIL CONSERVATION DIVISION**

Approved By Chris Williams Title \_\_\_\_\_

Date \_\_\_\_\_

**DEC 20 2001**

**ENGINEERING MANAGER**

A COPY OF THIS FORM MUST BE ON LOCATION DURING TANK CLEANING, REMOVAL OF SEDIMENT OIL OR MISCELLANEOUS HYDROCARBONS, AND MUST BE PRESENTED WITH TANK BOTTOMS, SEDIMENT OIL OR MISCELLANEOUS HYDROCARBONS AT THE TREATING PLANT TO WHICH IT IS DELIVERED.

DISTRIBUTION BY OCD	
	Santa Fe
	File
	Operator
	Transporter (2)

District I  
1625 N. French Dr., Hobbs, NM 88240  
District II  
1301 W. Grand Avenue, Artesia, NM 88210  
District III  
1000 Rio Brazos Road, Aztec, NM 87410  
District IV  
1220 S. St. Francis Dr., Santa Fe, NM 87505

State of New Mexico  
Energy Minerals and Natural Resources

Oil Conservation Division  
1220 South St. Francis Dr.  
Santa Fe, NM 87505

Form C-117 A  
Revised March 17, 1999

Submit 5 Copies to  
Appropriate District Office

PERMIT NO.

H-24254

**TANK CLEANING, SEDIMENT OIL REMOVAL, TRANSPORTATION OF MISCELLANEOUS HYDROCARBONS AND DISPOSAL PERMIT**

Operator or Owner ELK OIL COMPANY Address BOX 310, ROSWELL, NM 88201

Lease or Facility Name MEREDITH STATE COM #1 Location 19-9-27  
U.L. - Sec. - Twp. - Rge.

**OPERATION TO BE PERFORMED:**

☐ Tank Cleaning ☐ Sediment Oil Removal ☐ Transportation of Miscellaneous Hydrocarbons

Operator or Owner Representative authorizing work \_\_\_\_\_

Date Work to be Performed 04/10/01

**TANK CLEANING DATA**

Tank Number \_\_\_\_\_

Volume \_\_\_\_\_

Tank Type \_\_\_\_\_

Volume Below Load Line \_\_\_\_\_

**SEDIMENT OIL OR MISCELLANEOUS HYDROCARBON DATA**

Sediment Oil from: ☐ Pit ☐ Cellar ☐ Other

**MISCELLANEOUS OIL**

Tank Bottoms From: ☐ Pipeline Station ☐ Crude Terminal ☐ Refinery ☐ Other\*

Catchings From: ☐ Gasoline Plant ☐ Gathering Lines ☐ Salt Water Disposal System ☐ Other\*

☐ Pipeline Break Oil or Spill

\*Other (Explain) \_\_\_\_\_

**VOLUME AND DESTINATION:**

Estimated Volume 112 Bbls.

Field test volume of good oil 20% BS&W Bbls.  
(Not required prior to Division approval)

Destination (Name and Location of treating plant or other facility) GANDY PLANT WM-1-025

SEC 11, T-10-S, R-35-E

**DESTRUCTION OF SEDIMENT OIL BY:**

☐ Burning ☐ Pit Disposal ☐ Use on Roads or firewalls ☐ Other

(Explain) \_\_\_\_\_

Location of Destruction \_\_\_\_\_

Justification of Destruction \_\_\_\_\_

**CERTIFICATION:** (APPLICATION MAY BE MADE BY EITHER OF THE FOLLOWING)

I hereby certify that the information above is true and complete to the best of my knowledge and belief.

Owner \_\_\_\_\_

Transporter GANDY CORPORATION

By \_\_\_\_\_

Address BOX 827, TATUM, NM 88267

Title \_\_\_\_\_

Signature \_\_\_\_\_

Date \_\_\_\_\_

Title BKKP

Date 12/12/01

**OIL CONSERVATION DIVISION**

Approved By [Signature] Title \_\_\_\_\_

Date

**DEC 20 2001**

A COPY OF THIS PERMIT MUST BE ON LOCATION DURING TANK CLEANING, REMOVAL OF SEDIMENT OIL OR MISCELLANEOUS HYDROCARBONS, AND MUST BE PRESENTED WITH TANK BOTTOMS, SEDIMENT OIL OR MISCELLANEOUS HYDROCARBONS AT THE TREATING PLANT TO WHICH IT IS DELIVERED.

**DISTRIBUTION BY OCD**

Santa Fe

File

Operator

Transporter (2)

District I  
1625 N. French Dr., Hobbs, NM 88240  
District II  
1301 W. Grand Avenue, Artesia, NM 88210  
District III  
1000 Rio Brazos Road, Aztec, NM 87410  
District IV  
1220 S. St. Francis Dr., Santa Fe, NM 87505

State of New Mexico  
Energy Minerals and Natural Resources

Oil Conservation Division  
1220 South St. Francis Dr.  
Santa Fe, NM 87505

Form C-117 A  
Revised March 17, 1999

Submit 5 Copies to  
Appropriate District Office

PERMIT NO. H-24253

**TANK CLEANING, SEDIMENT OIL REMOVAL, TRANSPORTATION OF MISCELLANEOUS HYDROCARBONS AND DISPOSAL PERMIT**

Operator or Owner DYNEGY MIDSTREAM SERVICES Address BOX 1689, LOVINGTON, NM 88260

Lease or Facility Name VADA PLANT Location SEC 26, T-10-S, R-33-E  
U.L. - Sec. - Twp. - Rge.

**OPERATION TO BE PERFORMED:**

☐ Tank Cleaning ☐ Sediment Oil Removal ☒ Transportation of Miscellaneous Hydrocarbons

Operator or Owner Representative authorizing work JAMES KING

Date Work to be Performed 04-10-01

**TANK CLEANING DATA** Tank Number \_\_\_\_\_ Volume \_\_\_\_\_

Tank Type \_\_\_\_\_ Volume Below Load Line \_\_\_\_\_

**SEDIMENT OIL OR MISCELLANEOUS HYDROCARBON DATA**

Sediment Oil from: ☐ Pit ☐ Cellar ☐ Other

**MISCELLANEOUS OIL**

Tank Bottoms From: ☐ Pipeline Station ☐ Crude Terminal ☐ Refinery ☐ Other\*

Catchings From: ☐ Gasoline Plant ☐ Gathering Lines ☐ Salt Water Disposal System ☒ Other\*

☐ Pipeline Break Oil or Spill

\*Other (Explain) HAULED SLOP OIL FROM PLANT

**VOLUME AND DESTINATION:** Estimated Volume 345 Bbls. Field test volume of good oil 2% BS&W Bbls.  
(Not required prior to Division approval)

Destination (Name and Location of treating plant or other facility) GANDY PLANT WM-1-025

SEC 11, T-10-S, R-35-E

**DESTRUCTION OF SEDIMENT OIL BY:** ☐ Burning ☐ Pit Disposal ☐ Use on Roads or firewalls ☐ Other

(Explain) \_\_\_\_\_

Location of Destruction \_\_\_\_\_

Justification of Destruction \_\_\_\_\_

**CERTIFICATION: (APPLICATION MAY BE MADE BY EITHER OF THE FOLLOWING)**

I hereby certify that the information above is true and complete to the best of my knowledge and belief.

Owner DYNEGY MIDSTREAM SERVICES

Transporter GANDY CORPORATION

By \_\_\_\_\_

Address BOX 827, TATUM, NM 88267

Title \_\_\_\_\_

Signature [Signature]

Date \_\_\_\_\_

Title BKKP Date 12-07-01

**OIL CONSERVATION DIVISION**

Approved By [Signature] Title \_\_\_\_\_ Date DEC 20 2001

**ENGINEERING MANAGER**

A COPY OF THIS FORM MUST BE ON LOCATION DURING TANK CLEANING, REMOVAL OF SEDIMENT OIL OR MISCELLANEOUS HYDROCARBONS, AND MUST BE PRESENTED WITH TANK BOTTOMS, SEDIMENT OIL OR MISCELLANEOUS HYDROCARBONS AT THE TREATING PLANT TO WHICH IT IS DELIVERED.

DISTRIBUTION BY OCD	
	Santa Fe
	File
	Operator
	Transporter (2)

District I  
1625 N. French Dr., Hobbs, NM 88240  
District II  
1301 W. Grand Avenue, Artesia, NM 88210  
District III  
1000 Rio Brazos Road, Aztec, NM 87410  
District IV  
1220 S. St. Francis Dr., Santa Fe, NM 87505

State of New Mexico  
Energy Minerals and Natural Resources

Oil Conservation Division  
1220 South St. Francis Dr.  
Santa Fe, NM 87505

Form C-117 A  
Revised March 17, 1999

Submit 5 Copies to  
Appropriate District Office

PERMIT NO. H-24252

**TANK CLEANING, SEDIMENT OIL REMOVAL, TRANSPORTATION OF MISCELLANEOUS HYDROCARBONS AND DISPOSAL PERMIT**

Operator or Owner DYNEGY MIDSTREAM SERVICES Address BOX 1689, LOVINGTON, NM 88260

Lease or Facility Name VADA PLANT Location SEC 26, T-10-S, R-33-E  
U.L. - Sec. - Twp. - Rge.

**OPERATION TO BE PERFORMED:**

☐ Tank Cleaning ☐ Sediment Oil Removal ☒ Transportation of Miscellaneous Hydrocarbons

Operator or Owner Representative authorizing work BOB SINGLETON

Date Work to be Performed 04-09-01

TANK CLEANING DATA Tank Number \_\_\_\_\_ Volume \_\_\_\_\_

Tank Type \_\_\_\_\_ Volume Below Load Line \_\_\_\_\_

**SEDIMENT OIL OR MISCELLANEOUS HYDROCARBON DATA**

Sediment Oil from: ☐ Pit ☐ Cellar ☐ Other

**MISCELLANEOUS OIL**

Tank Bottoms From: ☐ Pipeline Station ☐ Crude Terminal ☐ Refinery ☐ Other\*

Catchings From: ☐ Gasoline Plant ☐ Gathering Lines ☐ Salt Water Disposal System ☒ Other\*

☐ Pipeline Break Oil or Spill

\*Other (Explain) HAULED SLOP OIL FROM PLANT

**VOLUME AND DESTINATION:** Estimated Volume 185 Bbls. Field test volume of good oil 52% BS&WBbls.  
(Not required prior to Division approval)

Destination (Name and Location of treating plant or other facility) GANDY PLANT WM-1-025

SEC 11, T-10-S, R-35-E

**DESTRUCTION OF SEDIMENT OIL BY:** ☐ Burning ☐ Pit Disposal ☐ Use on Roads or firewalls ☐ Other

(Explain) \_\_\_\_\_

Location of Destruction \_\_\_\_\_

Justification of Destruction \_\_\_\_\_

**CERTIFICATION:** (APPLICATION MAY BE MADE BY EITHER OF THE FOLLOWING)

I hereby certify that the information above is true and complete to the best of my knowledge and belief.

Owner DYNEGY MIDSTREAM SERVICES

Transporter GANDY CORPORATION

By \_\_\_\_\_

Address BOX 827, TATUM, NM 88267

Title \_\_\_\_\_

Signature [Signature]

Date \_\_\_\_\_

Title BKKP Date 12-07-01

**OIL CONSERVATION DIVISION**

Approved By [Signature] Title \_\_\_\_\_ Date DEC 20 2001

**ENGINEERING MANAGER**

A COPY OF THIS FORM MUST BE ON LOCATION DURING TANK CLEANING, REMOVAL OF SEDIMENT OIL OR MISCELLANEOUS HYDROCARBONS, AND MUST BE PRESENTED WITH TANK BOTTOMS, SEDIMENT OIL OR MISCELLANEOUS HYDROCARBONS AT THE TREATING PLANT TO WHICH IT IS DELIVERED.

DISTRIBUTION BY OCD	
	Santa Fe
	File
	Operator
	Transporter (2)

District I  
1625 N. French Dr., Hobbs, NM 88240  
District II  
1301 W. Grand Avenue, Artesia, NM 88210  
District III  
1000 Rio Brazos Road, Aztec, NM 87410  
District IV  
1220 S. St. Francis Dr., Santa Fe, NM 87505

State of New Mexico  
Energy Minerals and Natural Resources

Oil Conservation Division  
1220 South St. Francis Dr.  
Santa Fe, NM 87505

Form C-117 A  
Revised March 17, 1999

Submit 5 Copies to  
Appropriate District Office

PERMIT NO.

H-24251

**TANK CLEANING, SEDIMENT OIL REMOVAL, TRANSPORTATION OF MISCELLANEOUS HYDROCARBONS AND DISPOSAL PERMIT**

Operator or Owner DYNEGY MIDSTREAM SERVICES Address BOX 1689, LOVINGTON, NM 88260

Lease or Facility Name 457 BOOSTER Location SEC 34, T-14-S, R-33-E

U.L. - Sec. - Twp. - Rge.

**OPERATION TO BE PERFORMED:**

☐ Tank Cleaning ☐ Sediment Oil Removal ☒ Transportation of Miscellaneous Hydrocarbons

Operator or Owner Representative authorizing work JAMES KING

Date Work to be Performed 04-09-01

**TANK CLEANING DATA**

Tank Number \_\_\_\_\_

Volume \_\_\_\_\_

Tank Type \_\_\_\_\_

Volume Below Load Line \_\_\_\_\_

**SEDIMENT OIL OR MISCELLANEOUS HYDROCARBON DATA**

Sediment Oil from: ☐ Pit ☐ Cellar ☐ Other

**MISCELLANEOUS OIL**

Tank Bottoms From: ☐ Pipeline Station ☐ Crude Terminal ☐ Refinery ☐ Other\*

Catchings From: ☐ Gasoline Plant ☐ Gathering Lines ☐ Salt Water Disposal System ☒ Other\*

☐ Pipeline Break Oil or Spill

**HAULED SLOP OIL FROM BOOSTER**

\*Other (Explain) \_\_\_\_\_

**VOLUME AND DESTINATION:**

Estimated Volume 100 Bbls.

Field test volume of good oil 4% B.S&W Bbls.  
(Not required prior to Division approval)

Destination (Name and Location of treating plant or other facility) GANDY PLANT WM-1-025

SEC 11, T-10-S, R-35-E

**DESTRUCTION OF SEDIMENT OIL BY:**

☐ Burning ☐ Pit Disposal ☐ Use on Roads or firewalls ☐ Other

(Explain) \_\_\_\_\_

Location of Destruction \_\_\_\_\_

Justification of Destruction \_\_\_\_\_

**CERTIFICATION:** (APPLICATION MAY BE MADE BY EITHER OF THE FOLLOWING)

I hereby certify that the information above is true and complete to the best of my knowledge and belief.

Owner DYNEGY MIDSTREAM SERVICES

Transporter GANDY CORPORATION

By \_\_\_\_\_

Address BOX 827, TATUM, NM 88267

Title \_\_\_\_\_

Signature Love Mark

Date \_\_\_\_\_

Title BKKP

Date 12-07-01

**OIL CONSERVATION DIVISION**

Approved By Chris Williams

Title \_\_\_\_\_

Date \_\_\_\_\_

**ENGINEERING MANAGER**

A COPY OF THIS FORM MUST BE OBTAINED BEFORE TANK CLEANING, REMOVAL OF SEDIMENT OIL OR MISCELLANEOUS HYDROCARBONS, AND MUST BE PRESENTED WITH TANK BOTTOMS, SEDIMENT OIL OR MISCELLANEOUS HYDROCARBONS AT THE TREATING PLANT TO WHICH IT IS DELIVERED.

**DEC 20 2001**

**DISTRIBUTION BY OCD**

Santa Fe

File

Operator

Transporter (2)

District I  
1625 N. French Dr., Hobbs, NM 88240  
District II  
1301 W. Grand Avenue, Artesia, NM 88210  
District III  
1000 Rio Brazos Road, Aztec, NM 87410  
District IV  
1220 S. St. Francis Dr., Santa Fe, NM 87505

State of New Mexico  
Energy Minerals and Natural Resources

Oil Conservation Division  
1220 South St. Francis Dr.  
Santa Fe, NM 87505

Form C-117 A  
Revised March 17, 1999

Submit 5 Copies to  
Appropriate District Office

PERMIT NO. H-24250

**TANK CLEANING, SEDIMENT OIL REMOVAL, TRANSPORTATION OF MISCELLANEOUS HYDROCARBONS AND DISPOSAL PERMIT**

Operator or Owner DYNEGY MIDSTREAM SERVICES Address BOX 1689, LOVINGTON, NM 88260  
Lease or Facility Name TOWNSEND BOOSTER Location SEC 9, T-16-S, R-34-E  
U.L. - Sec. - Twp. - Rge.

**OPERATION TO BE PERFORMED:**

☐ Tank Cleaning ☐ Sediment Oil Removal ☒ Transportation of Miscellaneous Hydrocarbons

Operator or Owner Representative authorizing work JAMES KING

Date Work to be Performed 04-09-01

TANK CLEANING DATA Tank Number \_\_\_\_\_ Volume \_\_\_\_\_

Tank Type \_\_\_\_\_ Volume Below Load Line \_\_\_\_\_

**SEDIMENT OIL OR MISCELLANEOUS HYDROCARBON DATA**

Sediment Oil from: ☐ Pit ☐ Cellar ☐ Other

**MISCELLANEOUS OIL**

Tank Bottoms From: ☐ Pipeline Station ☐ Crude Terminal ☐ Refinery ☐ Other\*

Catchings From: ☐ Gasoline Plant ☐ Gathering Lines ☐ Salt Water Disposal System ☒ Other\*

☐ Pipeline Break Oil or Spill

\*Other (Explain) HAULED SLOP OIL FROM BOOSTER

**VOLUME AND DESTINATION:** Estimated Volume 168 Bbls. Field test volume of good oil 4% BSW Bbls.  
(Not required prior to Division approval)

Destination (Name and Location of treating plant or other facility) GANDY PLANT WM1-025

SEC 11, T-10-S, R-35-E

**DESTRUCTION OF SEDIMENT OIL BY:** ☐ Burning ☐ Pit Disposal ☐ Use on Roads or firewalls ☐ Other

(Explain) \_\_\_\_\_

Location of Destruction \_\_\_\_\_

Justification of Destruction \_\_\_\_\_

**CERTIFICATION:** (APPLICATION MAY BE MADE BY EITHER OF THE FOLLOWING)

I hereby certify that the information above is true and complete to the best of my knowledge and belief.

Owner DYNEGY MIDSTREAM SERVICES

Transporter GANDY CORPORATION

By \_\_\_\_\_

Address BOX 827, TATUM, NM 88267

Title \_\_\_\_\_

Signature Rue Mark

Date \_\_\_\_\_

Title BKKP Date 12-07-01

**OIL CONSERVATION DIVISION**

Approved By Chris Williams Title \_\_\_\_\_

Date DEC 20 2001

**ENGINEERING MANAGER**

A COPY OF THIS FORM MUST BE ON LOCATION DURING TANK CLEANING, REMOVAL OF SEDIMENT OIL OR MISCELLANEOUS HYDROCARBONS, AND MUST BE PRESENTED WITH TANK BOTTOMS, SEDIMENT OIL OR MISCELLANEOUS HYDROCARBONS AT THE TREATING PLANT TO WHICH IT IS DELIVERED.

**DISTRIBUTION BY OCD**

	Santa Fe
	File
	Operator
	Transporter (2)



District I  
1625 N. French Dr., Hobbs, NM 88240  
District II  
1301 W. Grand Avenue, Artesia, NM 88210  
District III  
1000 Rio Brazos Road, Aztec, NM 87410  
District IV  
1220 S. St. Francis Dr., Santa Fe, NM 87505

State of New Mexico  
Energy Minerals and Natural Resources

Oil Conservation Division  
1220 South St. Francis Dr.  
Santa Fe, NM 87505

Form C-117 A  
Revised March 17, 1999

Submit 5 Copies to  
Appropriate District Office

PERMIT NO.

H-24249

**TANK CLEANING, SEDIMENT OIL REMOVAL, TRANSPORTATION OF MISCELLANEOUS HYDROCARBONS AND DISPOSAL PERMIT**

Operator or Owner DYNEGY MIDSTREAM SERVICES Address BOX 1689, LOVINGTON, NM 88260

Lease or Facility Name 457 BOOSTER Location SEC 34, T-14-S, R-33-E

U.L. - Sec. - Twp. - Rge.

**OPERATION TO BE PERFORMED:**

☐ Tank Cleaning ☐ Sediment Oil Removal ☒ Transportation of Miscellaneous Hydrocarbons

Operator or Owner Representative authorizing work JAMES KING

Date Work to be Performed 04-07-01

TANK CLEANING DATA Tank Number \_\_\_\_\_ Volume \_\_\_\_\_

Tank Type \_\_\_\_\_ Volume Below Load Line \_\_\_\_\_

**SEDIMENT OIL OR MISCELLANEOUS HYDROCARBON DATA**

Sediment Oil from: ☐ Pit ☐ Cellar ☐ Other

**MISCELLANEOUS OIL**

Tank Bottoms From: ☐ Pipeline Station ☐ Crude Terminal ☐ Refinery ☐ Other\*

Catchings From: ☐ Gasoline Plant ☐ Gathering Lines ☐ Salt Water Disposal System ☒ Other\*

☐ Pipeline Break Oil or Spill

HAULED SLOP OIL FROM BOOSTER

\*Other (Explain) \_\_\_\_\_

**VOLUME AND DESTINATION:** Estimated Volume 140 Bbls. Field test volume of good oil 20% BS&W Bbls.  
(Not required prior to Division approval)

Destination (Name and Location of treating plant or other facility) GANDY PLANT WM-1-025

SEC 11, T-10-S, R-35-E

**DESTRUCTION OF SEDIMENT OIL BY:** ☐ Burning ☐ Pit Disposal ☐ Use on Roads or firewalls ☐ Other

(Explain) \_\_\_\_\_

Location of Destruction \_\_\_\_\_

Justification of Destruction \_\_\_\_\_

**CERTIFICATION:** (APPLICATION MAY BE MADE BY EITHER OF THE FOLLOWING)

I hereby certify that the information above is true and complete to the best of my knowledge and belief.

Owner DYNEGY MIDSTREAM SERVICES

Transporter GANDY CORPORATION

By \_\_\_\_\_

Address BOX 827, TATUM, NM 88267

Title \_\_\_\_\_

Signature [Signature]

Date \_\_\_\_\_

Title BKKP Date 12-07-01

**OIL CONSERVATION DIVISION**

Approved By

[Signature]

Title

**ENGINEERING MANAGER**

Date

**DEC 20 2001**

A COPY OF THIS FORM MUST BE ON LOCATION DURING TANK CLEANING, REMOVAL OF SEDIMENT OIL OR MISCELLANEOUS HYDROCARBONS, AND MUST BE PRESENTED WITH TANK BOTTOMS, SEDIMENT OIL OR MISCELLANEOUS HYDROCARBONS AT THE TREATING PLANT TO WHICH IT IS DELIVERED.

DISTRIBUTION BY OCD	
	Santa Fe
	File
	Operator
	Transporter (2)

District I  
1625 N. French Dr., Hobbs, NM 88240  
District II  
1301 W. Grand Avenue, Artesia, NM 88210  
District III  
1000 Rio Brazos Road, Aztec, NM 87410  
District IV  
1220 S. St. Francis Dr., Santa Fe, NM 87505

State of New Mexico  
Energy Minerals and Natural Resources

Oil Conservation Division  
1220 South St. Francis Dr.  
Santa Fe, NM 87505

Form C-117 A  
Revised March 17, 1999

Submit 5 Copies to  
Appropriate District Office

PERMIT NO. H-24248

**TANK CLEANING, SEDIMENT OIL REMOVAL, TRANSPORTATION OF MISCELLANEOUS HYDROCARBONS AND DISPOSAL PERMIT**

Operator or Owner DYNEGY MIDSTREAM SERVICES Address BOX 1689, LOVINGTON, NM 88260  
Lease or Facility Name 457 BOOSTER Location SEC 34, T-14-S, R-33-E  
U.L. - Sec. - Twp. - Rge.

**OPERATION TO BE PERFORMED:**

☐ Tank Cleaning ☐ Sediment Oil Removal ☒ Transportation of Miscellaneous Hydrocarbons

Operator or Owner Representative authorizing work JAMES KING

Date Work to be Performed 04-05-01

TANK CLEANING DATA Tank Number \_\_\_\_\_ Volume \_\_\_\_\_

Tank Type \_\_\_\_\_ Volume Below Load Line \_\_\_\_\_

**SEDIMENT OIL OR MISCELLANEOUS HYDROCARBON DATA**

Sediment Oil from: ☐ Pit ☐ Cellar ☐ Other

**MISCELLANEOUS OIL**

Tank Bottoms From: ☐ Pipeline Station ☐ Crude Terminal ☐ Refinery ☐ Other\*

Catchings From: ☐ Gasoline Plant ☐ Gathering Lines ☐ Salt Water Disposal System ☒ Other\*

☐ Pipeline Break Oil or Spill

HAULED SLOP OIL FROM BOOSTER

\*Other (Explain) \_\_\_\_\_

**VOLUME AND DESTINATION:** Estimated Volume 124 Bbls. Field test volume of good oil 2% B.S. & W. Bbls.  
(Not required prior to Division approval)

Destination (Name and Location of treating plant or other facility) GANDY PLANT WM-1-025

SEC 11, T-10-S, R-35-E

**DESTRUCTION OF SEDIMENT OIL BY:** ☐ Burning ☐ Pit Disposal ☐ Use on Roads or firewalls ☐ Other

(Explain) \_\_\_\_\_

Location of Destruction \_\_\_\_\_

Justification of Destruction \_\_\_\_\_

**CERTIFICATION:** (APPLICATION MAY BE MADE BY EITHER OF THE FOLLOWING)

I hereby certify that the information above is true and complete to the best of my knowledge and belief.

Owner DYNEGY MIDSTREAM SERVICES

Transporter GANDY CORPORATION

By \_\_\_\_\_

Address BOX 827, TATUM, NM 88267

Title \_\_\_\_\_

Signature [Signature]

Date \_\_\_\_\_

Title BKKP Date 12-07-01

**OIL CONSERVATION DIVISION**

Approved By [Signature] Title \_\_\_\_\_

Date DEC 20 2001

**ENGINEERING MANAGER**

A COPY OF THIS FORM MUST BE ON LOCATION DURING TANK CLEANING, REMOVAL OF SEDIMENT OIL OR MISCELLANEOUS HYDROCARBONS, AND MUST BE PRESENTED WITH TANK BOTTOMS, SEDIMENT OIL OR MISCELLANEOUS HYDROCARBONS AT THE TREATING PLANT TO WHICH IT IS DELIVERED.

DISTRIBUTION BY OCD	
	Santa Fe
	File
	Operator
	Transporter (2)

District I  
1625 N. French Dr., Hobbs, NM 88240  
District II  
1301 W. Grand Avenue, Artesia, NM 88210  
District III  
1000 Rio Brazos Road, Aztec, NM 87410  
District IV  
1220 S. St. Francis Dr., Santa Fe, NM 87505

State of New Mexico  
Energy Minerals and Natural Resources

Oil Conservation Division  
1220 South St. Francis Dr.  
Santa Fe, NM 87505

Form C-117 A  
Revised March 17, 1999

Submit 5 Copies to  
Appropriate District Office

PERMIT NO.

H-24247

**TANK CLEANING, SEDIMENT OIL REMOVAL, TRANSPORTATION OF MISCELLANEOUS HYDROCARBONS AND DISPOSAL PERMIT**

Operator or Owner TRANSWESTERN PIPELINE Address 6381 N. MAIN, ROSWELL, NM 88201

Lease or Facility Name ATOKA #1 Location Sec 6, T-18-S, R-27-E  
U.L. - Sec. - Twp. - Rge.

**OPERATION TO BE PERFORMED:**

☐ Tank Cleaning ☐ Sediment Oil Removal ☐ Transportation of Miscellaneous Hydrocarbons

Operator or Owner Representative authorizing work KARL McDONALD

Date Work to be Performed 04/03/01

**TANK CLEANING DATA** Tank Number \_\_\_\_\_ Volume \_\_\_\_\_

Tank Type \_\_\_\_\_ Volume Below Load Line \_\_\_\_\_

**SEDIMENT OIL OR MISCELLANEOUS HYDROCARBON DATA**

Sediment Oil from: ☐ Pit ☐ Cellar ☐ Other

**MISCELLANEOUS OIL**

Tank Bottoms From: ☐ Pipeline Station ☐ Crude Terminal ☐ Refinery ☐ Other\*

Catchings From: ☐ Gasoline Plant ☐ Gathering Lines ☐ Salt Water Disposal System ☐ Other\*

☐ Pipeline Break Oil or Spill

\*Other (Explain) \_\_\_\_\_

**VOLUME AND DESTINATION:** Estimated Volume 185 Bbls. Field test volume of good oil 568 BS&W Bbls.  
(Not required prior to Division approval)

Destination (Name and Location of treating plant or other facility) GANDY PLANT WM-1-025

SEC 11, T-10-S, R-35-E

**DESTRUCTION OF SEDIMENT OIL BY:** ☐ Burning ☐ Pit Disposal ☐ Use on Roads or firewalls ☐ Other

(Explain) \_\_\_\_\_

Location of Destruction \_\_\_\_\_

Justification of Destruction \_\_\_\_\_

**CERTIFICATION: (APPLICATION MAY BE MADE BY EITHER OF THE FOLLOWING)**

I hereby certify that the information above is true and complete to the best of my knowledge and belief.

Owner \_\_\_\_\_

Transporter GANDY CORPORATION

By \_\_\_\_\_

Address BOX 827, TATUM, NM 88267

Title \_\_\_\_\_

Signature Lucy Mank

Date \_\_\_\_\_

Title BKKP Date 12/12/01

**OIL CONSERVATION DIVISION**

Approved By Chana Williams Title \_\_\_\_\_ Date DEC 20 2001

**ENGINEERING MANAGER**

A COPY OF THIS FORM MUST BE ON LOCATION DURING TANK CLEANING, REMOVAL OF SEDIMENT OIL OR MISCELLANEOUS HYDROCARBONS, AND MUST BE PRESENTED WITH TANK BOTTOMS, SEDIMENT OIL OR MISCELLANEOUS HYDROCARBONS AT THE TREATING PLANT TO WHICH IT IS DELIVERED.

DISTRIBUTION BY OCD	
	Santa Fe
	File
	Operator
	Transporter (2)

ARTESIA

District I  
1625 N. French Dr., Hobbs, NM 88240  
District II  
1301 W. Grand Avenue, Artesia, NM 88210  
District III  
1000 Rio Brazos Road, Aztec, NM 87410  
District IV  
1220 S. St. Francis Dr., Santa Fe, NM 87505

State of New Mexico  
Energy Minerals and Natural Resources

Oil Conservation Division  
1220 South St. Francis Dr.  
Santa Fe, NM 87505

Form C-117 A  
Revised March 17, 1999

Submit 5 Copies to  
Appropriate District Office

PERMIT NO. H-24246

**TANK CLEANING, SEDIMENT OIL REMOVAL, TRANSPORTATION OF MISCELLANEOUS HYDROCARBONS AND DISPOSAL PERMIT**

Operator or Owner TRANSWESTERN PIPELINE Address 6381 N. MAIN, ROSWELL, NM 88201

Lease or Facility Name PECOS DIAMOND Location 2-18-27  
U.L. - Sec. - Twp. - Rge.

**OPERATION TO BE PERFORMED:**

☐ Tank Cleaning ☐ Sediment Oil Removal ☐ Transportation of Miscellaneous Hydrocarbons

Operator or Owner Representative authorizing work KARL McDONALD

Date Work to be Performed 04/03/01

**TANK CLEANING DATA** Tank Number \_\_\_\_\_ Volume \_\_\_\_\_

Tank Type \_\_\_\_\_ Volume Below Load Line \_\_\_\_\_

**SEDIMENT OIL OR MISCELLANEOUS HYDROCARBON DATA**

Sediment Oil from: ☐ Pit ☐ Cellar ☐ Other

**MISCELLANEOUS OIL**

Tank Bottoms From: ☐ Pipeline Station ☐ Crude Terminal ☐ Refinery ☐ Other\*

Catchings From: ☐ Gasoline Plant ☐ Gathering Lines ☐ Salt Water Disposal System ☐ Other\*

☐ Pipeline Break Oil or Spill

\*Other (Explain) \_\_\_\_\_

**VOLUME AND DESTINATION:** Estimated Volume 99 Bbls. Field test volume of good oil 0 Bbls.  
(Not required prior to Division approval)

Destination (Name and Location of treating plant or other facility) GANDY PLANT WM-1-025

SEC 11, T-10-S, R-35-E

**DESTRUCTION OF SEDIMENT OIL BY:** ☐ Burning ☐ Pit Disposal ☐ Use on Roads or firewalls ☐ Other

(Explain) \_\_\_\_\_

Location of Destruction \_\_\_\_\_

Justification of Destruction \_\_\_\_\_

**CERTIFICATION: (APPLICATION MAY BE MADE BY EITHER OF THE FOLLOWING)**

I hereby certify that the information above is true and complete to the best of my knowledge and belief.

Owner \_\_\_\_\_

Transporter GANDY CORPORATION

By \_\_\_\_\_

Address BOX 827, TATUM, NM 88267

Title \_\_\_\_\_

Signature Rue M. arch

Date \_\_\_\_\_

Title BKKP Date 12/12/01

**OIL CONSERVATION DIVISION**

Approved By Chia Williams Title \_\_\_\_\_ Date \_\_\_\_\_

**ENGINEERING MANAGER**

A COPY OF THIS FORM MUST BE ON BOARD AND BEING TANK CLEANING, REMOVAL OF SEDIMENT OIL OR MISCELLANEOUS HYDROCARBONS, AND MUST BE PRESENTED WITH TANK BOTTOMS, SEDIMENT OIL OR MISCELLANEOUS HYDROCARBONS AT THE TREATING PLANT TO WHICH IT IS DELIVERED.

**DEC 20 2001**

DISTRIBUTION BY OCD	
	Santa Fe
	File
	Operator
	Transporter (2)

Artesia

District I  
1625 N. French Dr., Hobbs, NM 88240  
District II  
1301 W. Grand Avenue, Artesia, NM 88210  
District III  
1000 Rio Brazos Road, Aztec, NM 87410  
District IV  
1220 S. St. Francis Dr., Santa Fe, NM 87505

State of New Mexico  
Energy Minerals and Natural Resources

Oil Conservation Division  
1220 South St. Francis Dr.  
Santa Fe, NM 87505

Form C-117 A  
Revised March 17, 1999

Submit 5 Copies to  
Appropriate District Office

PERMIT NO. H-24245

**TANK CLEANING, SEDIMENT OIL REMOVAL, TRANSPORTATION OF MISCELLANEOUS HYDROCARBONS AND DISPOSAL PERMIT**

Operator or Owner DYNEGY MIDSTREAM SERVICES Address BOX 1689, LOVINGTON, NM 88260

Lease or Facility Name BLUITT PLANT Location SEC 20, T-8-S, R-37-E  
U.L. - Sec. - Twp. - Rge.

**OPERATION TO BE PERFORMED:**

☐ Tank Cleaning ☐ Sediment Oil Removal ☐ Transportation of Miscellaneous Hydrocarbons

Operator or Owner Representative authorizing work RALPH ENGLAND

Date Work to be Performed 04/03/01

**TANK CLEANING DATA** Tank Number \_\_\_\_\_ Volume \_\_\_\_\_

Tank Type \_\_\_\_\_ Volume Below Load Line \_\_\_\_\_

**SEDIMENT OIL OR MISCELLANEOUS HYDROCARBON DATA**

Sediment Oil from: ☐ Pit ☐ Cellar ☐ Other

**MISCELLANEOUS OIL**

Tank Bottoms From: ☐ Pipeline Station ☐ Crude Terminal ☐ Refinery ☐ Other\*

Catchings From: ☐ Gasoline Plant ☐ Gathering Lines ☐ Salt Water Disposal System ☒ Other\*

☐ Pipeline Break Oil or Spill

\*Other (Explain) HAULED SLOP OIL FROM PLANT

**VOLUME AND DESTINATION:** Estimated Volume 562 Bbls. Field test volume of good oil 2% BS&W Bbls.  
(Not required prior to Division approval)

Destination (Name and Location of treating plant or other facility) GANDY PLANT WM-1-025

SEC 11, T-10-S, R-35-E

**DESTRUCTION OF SEDIMENT OIL BY:** ☐ Burning ☐ Pit Disposal ☐ Use on Roads or firewalls ☐ Other

(Explain) \_\_\_\_\_

Location of Destruction \_\_\_\_\_

Justification of Destruction \_\_\_\_\_

**CERTIFICATION:** (APPLICATION MAY BE MADE BY EITHER OF THE FOLLOWING)

I hereby certify that the information above is true and complete to the best of my knowledge and belief.

Owner DYNEGY MIDSTREAM SERVICES Transporter GANDY CORPORATION

By \_\_\_\_\_ Address BOX 827, TATUM, NM 88267

Title \_\_\_\_\_ Signature \_\_\_\_\_

Date \_\_\_\_\_ Title BKKP Date 12/12/01

**OIL CONSERVATION DIVISION**

Approved By [Signature] Title \_\_\_\_\_ Date DEC 20 2001

**ENGINEERING MANAGER**

A COPY OF THIS FORM MUST BE ON LOCATION DURING TANK CLEANING, REMOVAL OF SEDIMENT OIL OR MISCELLANEOUS HYDROCARBONS, AND MUST BE PRESENTED WITH TANK BOTTOMS, SEDIMENT OIL OR MISCELLANEOUS HYDROCARBONS AT THE TREATING PLANT TO WHICH IT IS DELIVERED.

DISTRIBUTION BY OCD	
	Santa Fe
	File
	Operator
	Transporter (2)

District I  
1625 N. French Dr., Hobbs, NM 88240  
District II  
1301 W. Grand Avenue, Artesia, NM 88210  
District III  
1000 Rio Brazos Road, Aztec, NM 87410  
District IV  
1220 S. St. Francis Dr., Santa Fe, NM 87505

State of New Mexico  
Energy Minerals and Natural Resources

Oil Conservation Division  
1220 South St. Francis Dr.  
Santa Fe, NM 87505

Form C-117 A  
Revised March 17, 1999

Submit 5 Copies to  
Appropriate District Office

PERMIT NO. H-24244

**TANK CLEANING, SEDIMENT OIL REMOVAL, TRANSPORTATION OF MISCELLANEOUS HYDROCARBONS AND DISPOSAL PERMIT**

Operator or Owner DYNEGY MIDSTREAM SERVICES Address BOX 1689, LOVINGTON, NM 88260  
Lease or Facility Name TOWNSEND BOOSTER Location SEC 9, T-16-S, R-34-E  
U.L. - Sec. - Twp. - Rgc.

**OPERATION TO BE PERFORMED:**

☐ Tank Cleaning ☐ Sediment Oil Removal ☒ Transportation of Miscellaneous Hydrocarbons

Operator or Owner Representative authorizing work JAMES KING

Date Work to be Performed 04-02-01

**TANK CLEANING DATA** Tank Number \_\_\_\_\_ Volume \_\_\_\_\_

Tank Type \_\_\_\_\_ Volume Below Load Line \_\_\_\_\_

**SEDIMENT OIL OR MISCELLANEOUS HYDROCARBON DATA**

Sediment Oil from: ☐ Pit ☐ Cellar ☐ Other

**MISCELLANEOUS OIL**

Tank Bottoms From: ☐ Pipeline Station ☐ Crude Terminal ☐ Refinery ☐ Other\*

Catchings From: ☐ Gasoline Plant ☐ Gathering Lines ☐ Salt Water Disposal System ☒ Other\*

☐ Pipeline Break Oil or Spill

\*Other (Explain) HAULED SLOP OIL FROM BOOSTER

**VOLUME AND DESTINATION:** Estimated Volume 122 Bbls. Field test volume of good oil 12% BS&W Bbls.  
(Not required prior to Division approval)

Destination (Name and Location of treating plant or other facility) GANDY PLANT WM -1-025

SEC 11, T-10-S, R-35-E

**DESTRUCTION OF SEDIMENT OIL BY:** ☐ Burning ☐ Pit Disposal ☐ Use on Roads or firewalls ☐ Other

(Explain) \_\_\_\_\_

Location of Destruction \_\_\_\_\_

Justification of Destruction \_\_\_\_\_

**CERTIFICATION:** (APPLICATION MAY BE MADE BY EITHER OF THE FOLLOWING)

I hereby certify that the information above is true and complete to the best of my knowledge and belief.

Owner DYNEGY MIDSTREAM SERVICES

Transporter GANDY CORPORATION

By \_\_\_\_\_

Address BOX 827, TATUM, NM 88267

Title \_\_\_\_\_

Signature [Signature]

Date \_\_\_\_\_

Title BKKP Date 12-07-01

**OIL CONSERVATION DIVISION**

Approved By [Signature] Title \_\_\_\_\_

Date

**DEC 20 2001**

**ENGINEERING MANAGER**

A COPY OF THIS FORM MUST BE ON LOCATION DURING TANK CLEANING, REMOVAL OF SEDIMENT OIL OR MISCELLANEOUS HYDROCARBONS, AND MUST BE PRESENTED WITH TANK BOTTOMS, SEDIMENT OIL OR MISCELLANEOUS HYDROCARBONS AT THE TREATING PLANT TO WHICH IT IS DELIVERED.

DISTRIBUTION BY OCD	
	Santa Fe
	File
	Operator
	Transporter (2)

District I  
1625 N. French Dr., Hobbs, NM 88240  
District II  
1301 W. Grand Avenue, Artesia, NM 88210  
District III  
1000 Rio Brazos Road, Aztec, NM 87410  
District IV  
1220 S. St. Francis Dr., Santa Fe, NM 87505

State of New Mexico  
Energy Minerals and Natural Resources

Oil Conservation Division  
1220 South St. Francis Dr.  
Santa Fe, NM 87505

Form C-117 A  
Revised March 17, 1999

Submit 5 Copies to  
Appropriate District Office

PERMIT NO. H-24243

**TANK CLEANING, SEDIMENT OIL REMOVAL, TRANSPORTATION OF MISCELLANEOUS HYDROCARBONS AND DISPOSAL PERMIT**

Operator or Owner DYNEGY MIDSTREAM SERVICES Address BOX 1689, LOVINGTON, NM 88260  
Lease or Facility Name 457 BOOSTER Location SEC 34, T-14-S, R-33-E  
U.L. - Sec. - Twp. - Rge.

**OPERATION TO BE PERFORMED:**

☐ Tank Cleaning ☐ Sediment Oil Removal ☒ Transportation of Miscellaneous Hydrocarbons

Operator or Owner Representative authorizing work JAMES KING

Date Work to be Performed 04-02-01

**TANK CLEANING DATA** Tank Number \_\_\_\_\_ Volume \_\_\_\_\_

Tank Type \_\_\_\_\_ Volume Below Load Line \_\_\_\_\_

**SEDIMENT OIL OR MISCELLANEOUS HYDROCARBON DATA**

Sediment Oil from: ☐ Pit ☐ Cellar ☐ Other

**MISCELLANEOUS OIL**

Tank Bottoms From: ☐ Pipeline Station ☐ Crude Terminal ☐ Refinery ☐ Other\*

Catchings From: ☐ Gasoline Plant ☐ Gathering Lines ☐ Salt Water Disposal System ☒ Other\*

☐ Pipeline Break Oil or Spill

HAULED SLOP OIL FROM BOOSTER

\*Other (Explain) \_\_\_\_\_

**VOLUME AND DESTINATION:** Estimated Volume 125 Bbls. Field test volume of good oil 8% BS&W Bbls.  
(Not required prior to Division approval)

Destination (Name and Location of treating plant or other facility) GANDY PLANT WM-1-025  
SEC 11, T-10-S, R-35-E

**DESTRUCTION OF SEDIMENT OIL BY:** ☐ Burning ☐ Pit Disposal ☐ Use on Roads or firewalls ☐ Other

(Explain) \_\_\_\_\_

Location of Destruction \_\_\_\_\_

Justification of Destruction \_\_\_\_\_

**CERTIFICATION:** (APPLICATION MAY BE MADE BY EITHER OF THE FOLLOWING)

I hereby certify that the information above is true and complete to the best of my knowledge and belief.

Owner DYNEGY MIDSTREAM SERVICES

Transporter GANDY CORPORATION

By \_\_\_\_\_

Address BOX 827, TATUM, NM 88267

Title \_\_\_\_\_

Signature [Signature]

Date \_\_\_\_\_

Title BKKP Date 12/07/01

**OIL CONSERVATION DIVISION**

Approved By [Signature] Title \_\_\_\_\_

Date DEC 20 2001

**ENGINEERING MANAGER**

A COPY OF THIS FORM MUST BE SUBMITTED TO THE OIL CONSERVATION DIVISION WITH TANK CLEANING, REMOVAL OF SEDIMENT OIL OR MISCELLANEOUS HYDROCARBONS, AND MUST BE PRESENTED WITH TANK BOTTOMS, SEDIMENT OIL OR MISCELLANEOUS HYDROCARBONS AT THE TREATING PLANT TO WHICH IT IS DELIVERED.

DISTRIBUTION BY OCD	
	Santa Fe
	File
	Operator
	Transporter (2)

District I  
1625 N. French Dr., Hobbs, NM 88240  
District II  
1301 W. Grand Avenue, Artesia, NM 88210  
District III  
1000 Rio Brazos Road, Aztec, NM 87410  
District IV  
1220 S. St. Francis Dr., Santa Fe, NM 87505

State of New Mexico  
Energy Minerals and Natural Resources

Oil Conservation Division  
1220 South St. Francis Dr.  
Santa Fe, NM 87505

Form C-117 A  
Revised March 17, 1999

Submit 5 Copies to  
Appropriate District Office

PERMIT NO. H-24242

**TANK CLEANING, SEDIMENT OIL REMOVAL, TRANSPORTATION OF MISCELLANEOUS HYDROCARBONS AND DISPOSAL PERMIT**

Operator or Owner DYNEGY MIDSTREAM SERVICES Address BOX 1689, LOVINGTON, NM 88260  
Lease or Facility Name 457 BOOSTER Location SEC 34, T-14-S, R-33-E  
U.L. - Sec. - Twp. - Rge.

**OPERATION TO BE PERFORMED:**

☐ Tank Cleaning ☐ Sediment Oil Removal ☒ Transportation of Miscellaneous Hydrocarbons

Operator or Owner Representative authorizing work JAMES KING

Date Work to be Performed 04-02-01

**TANK CLEANING DATA** Tank Number \_\_\_\_\_ Volume \_\_\_\_\_

Tank Type \_\_\_\_\_ Volume Below Load Line \_\_\_\_\_

**SEDIMENT OIL OR MISCELLANEOUS HYDROCARBON DATA**

Sediment Oil from: ☐ Pit ☐ Cellar ☐ Other

**MISCELLANEOUS OIL**

Tank Bottoms From: ☐ Pipeline Station ☐ Crude Terminal ☐ Refinery ☐ Other\*

Catchings From: ☐ Gasoline Plant ☐ Gathering Lines ☐ Salt Water Disposal System ☒ Other\*

☐ Pipeline Break Oil or Spill

**HAULED SLOP OIL FROM BOOSTER**

\*Other (Explain) \_\_\_\_\_

**VOLUME AND DESTINATION:** Estimated Volume 125 Bbls. Field test volume of good oil 88 Bbls. BSW (Not required prior to Division approval)

Destination (Name and Location of treating plant or other facility) GANDY PLANT WM-1-025

SEC 11, T-10-S, R-35-E

**DESTRUCTION OF SEDIMENT OIL BY:** ☐ Burning ☐ Pit Disposal ☐ Use on Roads or firewalls ☐ Other

(Explain) \_\_\_\_\_

Location of Destruction \_\_\_\_\_

Justification of Destruction \_\_\_\_\_

**CERTIFICATION: (APPLICATION MAY BE MADE BY EITHER OF THE FOLLOWING)**

I hereby certify that the information above is true and complete to the best of my knowledge and belief.

Owner DYNEGY MIDSTREAM SERVICES

Transporter GANDY CORPORATION

By \_\_\_\_\_

Address BOX 827, TATUM, NM 88267

Title \_\_\_\_\_

Signature [Signature]

Date \_\_\_\_\_

Title BKKP Date 12-07-01

**OIL CONSERVATION DIVISION**

Approved By [Signature] Title \_\_\_\_\_

Date DEC 20 2001

**ENGINEERING MANAGER**

A COPY OF THIS FORM MUST BE ON LOCATION DURING TANK CLEANING, REMOVAL OF SEDIMENT OIL OR MISCELLANEOUS HYDROCARBONS, AND MUST BE PRESENTED WITH TANK BOTTOMS, SEDIMENT OIL OR MISCELLANEOUS HYDROCARBONS AT THE TREATING PLANT TO WHICH IT IS DELIVERED.

DISTRIBUTION BY OCD	
	Santa Fe
	File
	Operator
	Transporter (2)



District I  
1625 N. French Dr., Hobbs, NM 88240  
District II  
1301 W. Grand Avenue, Artesia, NM 88210  
District III  
1000 Rio Brazos Road, Aztec, NM 87410  
District IV  
1220 S. St. Francis Dr., Santa Fe, NM 87505

State of New Mexico  
Energy Minerals and Natural Resources

Oil Conservation Division  
1220 South St. Francis Dr.  
Santa Fe, NM 87505

Form C-117 A  
Revised March 17, 1999

Submit 5 Copies to  
Appropriate District Office

PERMIT NO. H-24241

**TANK CLEANING, SEDIMENT OIL REMOVAL, TRANSPORTATION OF MISCELLANEOUS HYDROCARBONS AND DISPOSAL PERMIT**

Operator or Owner DYNEGY MIDSTREAM SERVICES Address BOX 1689, LOVINGTON, NM 88260  
Lease or Facility Name 457 BOOSTER Location SEC 34, T-14-S, R-33-E  
U.L. - Sec. - Twp. - Rge.

**OPERATION TO BE PERFORMED:**

☐ Tank Cleaning ☐ Sediment Oil Removal ☒ Transportation of Miscellaneous Hydrocarbons

Operator or Owner Representative authorizing work JAMES KING

Date Work to be Performed 03-31-01

**TANK CLEANING DATA** Tank Number \_\_\_\_\_ Volume \_\_\_\_\_

Tank Type \_\_\_\_\_ Volume Below Load Line \_\_\_\_\_

**SEDIMENT OIL OR MISCELLANEOUS HYDROCARBON DATA**

Sediment Oil from: ☐ Pit ☐ Cellar ☐ Other

**MISCELLANEOUS OIL**

Tank Bottoms From: ☐ Pipeline Station ☐ Crude Terminal ☐ Refinery ☐ Other\*

Catchings From: ☐ Gasoline Plant ☐ Gathering Lines ☐ Salt Water Disposal System ☒ Other\*

☐ Pipeline Break Oil or Spill

\*Other (Explain) \_\_\_\_\_

HAULED SLOP OIL FROM BOOSTER

**VOLUME AND DESTINATION:** Estimated Volume 106 Bbls. Field test volume of good oil 2% BSW Bbls.  
(Not required prior to Division approval)

Destination (Name and Location of treating plant or other facility) GANDY PLANT WM-1-025

SEC 11, T-10-S, R-35-E

**DESTRUCTION OF SEDIMENT OIL BY:** ☐ Burning ☐ Pit Disposal ☐ Use on Roads or firewalls ☐ Other

(Explain) \_\_\_\_\_

Location of Destruction \_\_\_\_\_

Justification of Destruction \_\_\_\_\_

**CERTIFICATION:** (APPLICATION MAY BE MADE BY EITHER OF THE FOLLOWING)

I hereby certify that the information above is true and complete to the best of my knowledge and belief.

Owner DYNEGY MIDSTREAM SERVICES

Transporter GANDY CORPORATION

By \_\_\_\_\_

Address BOX 827, TATUM, NM 88267

Title \_\_\_\_\_

Signature [Signature]

Date \_\_\_\_\_

Title BKKP Date 12/07/01

**OIL CONSERVATION DIVISION**

Approved By [Signature] Title \_\_\_\_\_

Date DEC 20 2001

A COPY OF THIS FORM MUST BE ON LOCATION AT THE TANK CLEANING, REMOVAL OF SEDIMENT OIL OR MISCELLANEOUS HYDROCARBONS, AND MUST BE PRESENTED WITH TANK BOTTOMS, SEDIMENT OIL OR MISCELLANEOUS HYDROCARBONS AT THE TREATING PLANT TO WHICH IT IS DELIVERED.

DISTRIBUTION BY OCD	
	Santa Fe
	File
	Operator
	Transporter (2)

District I  
1625 N. French Dr., Hobbs, NM 88240  
District II  
1301 W. Grand Avenue, Artesia, NM 88210  
District III  
1000 Rio Brazos Road, Aztec, NM 87410  
District IV  
1220 S. St. Francis Dr., Santa Fe, NM 87505

State of New Mexico  
Energy Minerals and Natural Resources

Oil Conservation Division  
1220 South St. Francis Dr.  
Santa Fe, NM 87505

Form C-117 A  
Revised March 17, 1999

Submit 5 Copies to  
Appropriate District Office

PERMIT NO. H-24240

**TANK CLEANING, SEDIMENT OIL REMOVAL, TRANSPORTATION OF MISCELLANEOUS HYDROCARBONS AND DISPOSAL PERMIT**

Operator or Owner DYNEGY MIDSTREAM SERVICES Address BOX 1689, LOVINGTON, NM 88260

Lease or Facility Name VADA PLANT Location SEC 26, T-10-S, R-33-E  
U.L. - Sec. - Twp. - Rge.

**OPERATION TO BE PERFORMED:**

☐ Tank Cleaning ☐ Sediment Oil Removal ☒ Transportation of Miscellaneous Hydrocarbons

Operator or Owner Representative authorizing work MIKE MERONEY

Date Work to be Performed 03-30-01

**TANK CLEANING DATA** Tank Number \_\_\_\_\_ Volume \_\_\_\_\_

Tank Type \_\_\_\_\_ Volume Below Load Line \_\_\_\_\_

**SEDIMENT OIL OR MISCELLANEOUS HYDROCARBON DATA**

Sediment Oil from: ☐ Pit ☐ Cellar ☐ Other

**MISCELLANEOUS OIL**

Tank Bottoms From: ☐ Pipeline Station ☐ Crude Terminal ☐ Refinery ☐ Other\*

Catchings From: ☐ Gasoline Plant ☐ Gathering Lines ☐ Salt Water Disposal System ☒ Other\*

☐ Pipeline Break Oil or Spill

\*Other (Explain) HAULED SLOP OIL FROM PLANT

**VOLUME AND DESTINATION:** Estimated Volume 185 Bbls. Field test volume of good oil 2% BS&W Bbls.  
(Not required prior to Division approval)

Destination (Name and Location of treating plant or other facility) GANDY PLANT WM-1-025

SEC 11, T-10-S, R-35-E

**DESTRUCTION OF SEDIMENT OIL BY:** ☐ Burning ☐ Pit Disposal ☐ Use on Roads or firewalls ☐ Other

(Explain) \_\_\_\_\_

Location of Destruction \_\_\_\_\_

Justification of Destruction \_\_\_\_\_

**CERTIFICATION:** (APPLICATION MAY BE MADE BY EITHER OF THE FOLLOWING)

I hereby certify that the information above is true and complete to the best of my knowledge and belief.

Owner DYNEGY MIDSTREAM SERVICES

Transporter GANDY CORPORATION

By \_\_\_\_\_

Address BOX 827, TATUM, NM 88267

Title \_\_\_\_\_

Signature Lucy Mark

Date \_\_\_\_\_

Title BKKP Date 12/07/01

**OIL CONSERVATION DIVISION**

Approved By [Signature] Title \_\_\_\_\_ Date \_\_\_\_\_

**ENGINEERING MANAGER**

A COPY OF THIS FORM MUST BE ON LOCATION DURING TANK CLEANING, REMOVAL OF SEDIMENT OIL OR MISCELLANEOUS HYDROCARBONS, AND MUST BE PRESENTED WITH TANK BOTTOMS, SEDIMENT OIL OR MISCELLANEOUS HYDROCARBONS AT THE TREATING PLANT TO WHICH IT IS DELIVERED.

**DEC 20 2001**

DISTRIBUTION BY OCD	
	Santa Fe
	File
	Operator
	Transporter (2)

District I  
1625 N. French Dr., Hobbs, NM 88240  
District II  
1301 W. Grand Avenue, Artesia, NM 88210  
District III  
1000 Rio Brazos Road, Aztec, NM 87410  
District IV  
1220 S. St. Francis Dr., Santa Fe, NM 87505

State of New Mexico  
Energy Minerals and Natural Resources

Oil Conservation Division  
1220 South St. Francis Dr.  
Santa Fe, NM 87505

Form C-117 A  
Revised March 17, 1999

Submit 5 Copies to  
Appropriate District Office

PERMIT NO. H-24239

**TANK CLEANING, SEDIMENT OIL REMOVAL, TRANSPORTATION OF MISCELLANEOUS HYDROCARBONS AND DISPOSAL PERMIT**

Operator or Owner DYNEGY MIDSTREAM SERVICES Address BOX 1689, LOVINGTON, NM 88260  
Lease or Facility Name 457 BOOSTER Location SEC 34, T-14-S, R-33-E  
U.L. - Sec. - Twp. - Rge.

**OPERATION TO BE PERFORMED:**

☐ Tank Cleaning ☐ Sediment Oil Removal ☒ Transportation of Miscellaneous Hydrocarbons

Operator or Owner Representative authorizing work JAMES KING

Date Work to be Performed 03-28-01

TANK CLEANING DATA Tank Number \_\_\_\_\_ Volume \_\_\_\_\_

Tank Type \_\_\_\_\_ Volume Below Load Line \_\_\_\_\_

**SEDIMENT OIL OR MISCELLANEOUS HYDROCARBON DATA**

Sediment Oil from: ☐ Pit ☐ Cellar ☐ Other

**MISCELLANEOUS OIL**

Tank Bottoms From: ☐ Pipeline Station ☐ Crude Terminal ☐ Refinery ☐ Other\*

Catchings From: ☐ Gasoline Plant ☐ Gathering Lines ☐ Salt Water Disposal System ☒ Other\*

☐ Pipeline Break Oil or Spill

HAULED SLOP OIL FROM BOOSTER

\*Other (Explain) \_\_\_\_\_

**VOLUME AND DESTINATION:** Estimated Volume 109 Bbls. Field test volume of good oil 30% BS&W Bbls.  
(Not required prior to Division approval)

Destination (Name and Location of treating plant or other facility) GANDY PLANT WM-1-025

SEC 11, T-10-S, R-35-E

**DESTRUCTION OF SEDIMENT OIL BY:** ☐ Burning ☐ Pit Disposal ☐ Use on Roads or firewalls ☐ Other

(Explain) \_\_\_\_\_

Location of Destruction \_\_\_\_\_

Justification of Destruction \_\_\_\_\_

**CERTIFICATION:** (APPLICATION MAY BE MADE BY EITHER OF THE FOLLOWING)

I hereby certify that the information above is true and complete to the best of my knowledge and belief.

Owner DYNEGY MIDSTREAM SERVICES

Transporter GANDY CORPORATION

By \_\_\_\_\_

Address BOX 827, TATUM, NM 88267

Title \_\_\_\_\_

Signature Lucy Mark

Date \_\_\_\_\_

Title BKKP

Date 12/07/01

**OIL CONSERVATION DIVISION**

Approved By Chris Williams Title \_\_\_\_\_

Date \_\_\_\_\_

A COPY OF THIS FORM MUST BE ON LOCATION DURING TANK CLEANING, REMOVAL OF SEDIMENT OIL OR MISCELLANEOUS HYDROCARBONS, AND MUST BE PRESENTED WITH TANK BOTTOMS, SEDIMENT OIL OR MISCELLANEOUS HYDROCARBONS AT THE TREATING PLANT TO WHICH IT IS DELIVERED.

DISTRIBUTION BY OCD	
	Santa Fe
	File
	Operator
	Transporter (2)

District I  
1625 N. French Dr., Hobbs, NM 88240  
District II  
1301 W. Grand Avenue, Artesia, NM 88210  
District III  
1000 Rio Brazos Road, Aztec, NM 87410  
District IV  
1220 S. St. Francis Dr., Santa Fe, NM 87505

State of New Mexico  
Energy Minerals and Natural Resources

Oil Conservation Division  
1220 South St. Francis Dr.  
Santa Fe, NM 87505

Form C-117 A  
Revised March 17, 1999

Submit 5 Copies to  
Appropriate District Office

PERMIT NO.

H-24238

**TANK CLEANING, SEDIMENT OIL REMOVAL, TRANSPORTATION OF MISCELLANEOUS HYDROCARBONS AND DISPOSAL PERMIT**

Operator or Owner DYNEGY MIDSTREAM SERVICES Address BOX 1689, LOVINGTON, NM 88260  
Lease or Facility Name SAUNDER PLANT Location SEC 34, T-14-S, R-33-E  
U.L. - Sec. - Twp. - Rge.

**OPERATION TO BE PERFORMED:**

☐ Tank Cleaning ☐ Sediment Oil Removal ☒ Transportation of Miscellaneous Hydrocarbons

Operator or Owner Representative authorizing work JAMES KING

Date Work to be Performed 03-27-01

TANK CLEANING DATA Tank Number \_\_\_\_\_ Volume \_\_\_\_\_

Tank Type \_\_\_\_\_ Volume Below Load Line \_\_\_\_\_

**SEDIMENT OIL OR MISCELLANEOUS HYDROCARBON DATA**

Sediment Oil from: ☐ Pit ☐ Cellar ☐ Other

**MISCELLANEOUS OIL**

Tank Bottoms From: ☐ Pipeline Station ☐ Crude Terminal ☐ Refinery ☐ Other\*

Catchings From: ☐ Gasoline Plant ☐ Gathering Lines ☐ Salt Water Disposal System ☒ Other\*

☐ Pipeline Break Oil or Spill

**HAULED SLOP OIL FROM BOOSTER**

\*Other (Explain) \_\_\_\_\_

**VOLUME AND DESTINATION:**

Estimated Volume 437 Bbls.

Field test volume of good oil 40% BS&W Bbls.  
(Not required prior to Division approval)

Destination (Name and Location of treating plant or other facility) GANDY PLANT WM-1-025

SEC 11, T-10-S, R-35-E

**DESTRUCTION OF SEDIMENT OIL BY:**

☐ Burning ☐ Pit Disposal ☐ Use on Roads or firewalls ☐ Other

(Explain) \_\_\_\_\_

Location of Destruction \_\_\_\_\_

Justification of Destruction \_\_\_\_\_

**CERTIFICATION: (APPLICATION MAY BE MADE BY EITHER OF THE FOLLOWING)**

I hereby certify that the information above is true and complete to the best of my knowledge and belief.

Owner DYNEGY MIDSTREAM SERVICES

Transporter GANDY CORPORATION

By \_\_\_\_\_

Address BOX 827, TATUM, NM 88267

Title \_\_\_\_\_

Signature [Signature]

Date \_\_\_\_\_

Title BKKP

Date 12/07/01

**OIL CONSERVATION DIVISION**

Approved By

[Signature]

Title

Date

**DEC 20 2001**

**ENGINEERING MANAGER**

A COPY OF THIS FORM MUST BE ON LOCATION DURING TANK CLEANING, REMOVAL OF SEDIMENT OIL OR MISCELLANEOUS HYDROCARBONS, AND MUST BE PRESENTED WITH TANK BOTTOMS, SEDIMENT OIL OR MISCELLANEOUS HYDROCARBONS AT THE TREATING PLANT TO WHICH IT IS DELIVERED.

DISTRIBUTION BY OCD	
	Santa Fe
	File
	Operator
	Transporter (2)

District I  
1625 N. French Dr., Hobbs, NM 88240  
District II  
1301 W. Grand Avenue, Artesia, NM 88210  
District III  
1000 Rio Brazos Road, Aztec, NM 87410  
District IV  
1220 S. St. Francis Dr., Santa Fe, NM 87505

State of New Mexico  
Energy Minerals and Natural Resources

Oil Conservation Division  
1220 South St. Francis Dr.  
Santa Fe, NM 87505

Form C-117 A  
Revised March 17, 1999

Submit 5 Copies to  
Appropriate District Office

PERMIT NO. H-24237

**TANK CLEANING, SEDIMENT OIL REMOVAL, TRANSPORTATION OF MISCELLANEOUS HYDROCARBONS AND DISPOSAL PERMIT**

Operator or Owner TRANSWESTERN PIPELINE Address 5381 N. MAIN, ROSWELL, NM88201

Lease or Facility Name STATION 9 Location Sec 28, T-9-S, R-24-E  
U.L. - Sec. - Twp. - Rgc.

**OPERATION TO BE PERFORMED:**

☐ Tank Cleaning ☐ Sediment Oil Removal ☐ Transportation of Miscellaneous Hydrocarbons

Operator or Owner Representative authorizing work JESSIE CALZADA

Date Work to be Performed 03/27/01

**TANK CLEANING DATA** Tank Number \_\_\_\_\_ Volume \_\_\_\_\_

Tank Type \_\_\_\_\_ Volume Below Load Line \_\_\_\_\_

**SEDIMENT OIL OR MISCELLANEOUS HYDROCARBON DATA**

Sediment Oil from: ☐ Pit ☐ Cellar ☐ Other

**MISCELLANEOUS OIL**

Tank Bottoms From: ☐ Pipeline Station ☐ Crude Terminal ☐ Refinery ☐ Other\*

Catchings From: ☐ Gasoline Plant ☐ Gathering Lines ☐ Salt Water Disposal System ☒ Other\*

☐ Pipeline Break Oil or Spill

\*Other (Explain) HAULED SLOP OIL

**VOLUME AND DESTINATION:** Estimated Volume 122 Bbls. Field test volume of good oil 68 BS&W Bbls.  
(Not required prior to Division approval)

Destination (Name and Location of treating plant or other facility) GANDY PLANT WM-1-025

SEC 11, T-10-S, R-35-E

**DESTRUCTION OF SEDIMENT OIL BY:** ☐ Burning ☐ Pit Disposal ☐ Use on Roads or firewalls ☐ Other

(Explain) \_\_\_\_\_

Location of Destruction \_\_\_\_\_

Justification of Destruction \_\_\_\_\_

**CERTIFICATION:** (APPLICATION MAY BE MADE BY EITHER OF THE FOLLOWING)

I hereby certify that the information above is true and complete to the best of my knowledge and belief.

Owner TRANSWESTERN PIPELINE

Transporter GANDY CORPORATION

By \_\_\_\_\_

Address BOX 827, TATUM, NM 88267

Title \_\_\_\_\_

Signature [Signature]

Date \_\_\_\_\_

Title BKKP Date 12/12/01

**OIL CONSERVATION DIVISION**

Approved By [Signature] Title \_\_\_\_\_ Date \_\_\_\_\_

**ENGINEERING MANAGER**

A COPY OF THIS FORM MUST BE ON LOCATION DURING TANK CLEANING, REMOVAL OF SEDIMENT OIL OR MISCELLANEOUS HYDROCARBONS, AND MUST BE PRESENTED WITH TANK BOTTOMS, SEDIMENT OIL OR MISCELLANEOUS HYDROCARBONS AT THE TREATING PLANT TO WHICH IT IS DELIVERED.

**DEC 20 2001**

DISTRIBUTION BY OCD	
	Santa Fe
	File
	Operator
	Transporter (2)

ARTESIA

District I  
1625 N. French Dr., Hobbs, NM 88240  
District II  
1301 W. Grand Avenue, Artesia, NM 88210  
District III  
1000 Rio Brazos Road, Aztec, NM 87410  
District IV  
1220 S. St. Francis Dr., Santa Fe, NM 87505

State of New Mexico  
Energy Minerals and Natural Resources

Oil Conservation Division  
1220 South St. Francis Dr.  
Santa Fe, NM 87505

Form C-117 A  
Revised March 17, 1999

Submit 5 Copies to  
Appropriate District Office

PERMIT NO. H-24236

**TANK CLEANING, SEDIMENT OIL REMOVAL, TRANSPORTATION OF MISCELLANEOUS HYDROCARBONS AND DISPOSAL PERMIT**

Operator or Owner TRANSWESTERN PIPELINE Address 6381 N. MAIN, ROSWELL, NM 88201  
Lease or Facility Name STATION P-1 Location SEC 16, T-1-S, R-34-E  
U.L. - Sec. - Twp. - Rge.

**OPERATION TO BE PERFORMED:**

☐ Tank Cleaning ☐ Sediment Oil Removal ☒ Transportation of Miscellaneous Hydrocarbons

Operator or Owner Representative authorizing work JAMES FOGG

Date Work to be Performed 03/26/01

**TANK CLEANING DATA** Tank Number \_\_\_\_\_ Volume \_\_\_\_\_

Tank Type \_\_\_\_\_ Volume Below Load Line \_\_\_\_\_

**SEDIMENT OIL OR MISCELLANEOUS HYDROCARBON DATA**

Sediment Oil from: ☐ Pit ☐ Cellar ☐ Other

**MISCELLANEOUS OIL**

Tank Bottoms From: ☐ Pipeline Station ☐ Crude Terminal ☐ Refinery ☐ Other\*

Catchings From: ☐ Gasoline Plant ☒ Gathering Lines ☐ Salt Water Disposal System ☐ Other\*

☐ Pipeline Break Oil or Spill

\*Other (Explain) \_\_\_\_\_

**VOLUME AND DESTINATION:** Estimated Volume 201 Bbls. Field test volume of good oil 12% B.S. & W. Bbls.  
(Not required prior to Division approval)

Destination (Name and Location of treating plant or other facility) GANDY PLANT WM-1-025

SEC 11, T-10-S, R-35-E

**DESTRUCTION OF SEDIMENT OIL BY:** ☐ Burning ☐ Pit Disposal ☐ Use on Roads or firewalls ☐ Other

(Explain) \_\_\_\_\_

Location of Destruction \_\_\_\_\_

Justification of Destruction \_\_\_\_\_

**CERTIFICATION: (APPLICATION MAY BE MADE BY EITHER OF THE FOLLOWING)**

I hereby certify that the information above is true and complete to the best of my knowledge and belief.

Owner TRANSWESTERN PIPELINE

Transporter GANDY CORPORATION

By \_\_\_\_\_

Address BOX 827, TATUM, NM 88267

Title \_\_\_\_\_

Signature [Signature]

Date \_\_\_\_\_

Title BKKP Date 12/12/01

**OIL CONSERVATION DIVISION**

Approved By [Signature] Title \_\_\_\_\_

Date DEC 20 2001

**ENGINEERING MANAGER**

A COPY OF THIS FORM MUST BE ON LOCATION DURING TANK CLEANING, REMOVAL OF SEDIMENT OIL OR MISCELLANEOUS HYDROCARBONS, AND MUST BE PRESENTED WITH TANK BOTTOMS, SEDIMENT OIL OR MISCELLANEOUS HYDROCARBONS AT THE TREATING PLANT TO WHICH IT IS DELIVERED.

DISTRIBUTION BY OCD	
	Santa Fe
	File
	Operator
	Transporter (2)

District I  
1625 N. French Dr., Hobbs, NM 88240  
District II  
1301 W. Grand Avenue, Artesia, NM 88210  
District III  
1000 Rio Brazos Road, Aztec, NM 87410  
District IV  
1220 S. St. Francis Dr., Santa Fe, NM 87505

State of New Mexico  
Energy Minerals and Natural Resources

Oil Conservation Division  
1220 South St. Francis Dr.  
Santa Fe, NM 87505

Form C-117 A  
Revised March 17, 1999

Submit 5 Copies to  
Appropriate District Office

PERMIT NO. H-24235

**TANK CLEANING, SEDIMENT OIL REMOVAL, TRANSPORTATION OF MISCELLANEOUS HYDROCARBONS AND DISPOSAL PERMIT**

Operator or Owner TRANSWESTERN PIPELINE Address 6381 N. MAIN, ROSWELL, NM 88201

Lease or Facility Name PECOS RIVER CROSSING Location Sec 17, T-12-S, R-26-E  
U.L. - Sec. - Twp. - Rgc.

**OPERATION TO BE PERFORMED:**

☐ Tank Cleaning ☐ Sediment Oil Removal ☐ Transportation of Miscellaneous Hydrocarbons

Operator or Owner Representative authorizing work JESSIE CALZADA

Date Work to be Performed 03/26/01

**TANK CLEANING DATA** Tank Number \_\_\_\_\_ Volume \_\_\_\_\_

Tank Type \_\_\_\_\_ Volume Below Load Line \_\_\_\_\_

**SEDIMENT OIL OR MISCELLANEOUS HYDROCARBON DATA**

Sediment Oil from: ☐ Pit ☐ Cellar ☐ Other

**MISCELLANEOUS OIL**

Tank Bottoms From: ☐ Pipeline Station ☐ Crude Terminal ☐ Refinery ☐ Other\*

Catchings From: ☐ Gasoline Plant ☐ Gathering Lines ☐ Salt Water Disposal System ☒ Other\*

☐ Pipeline Break Oil or Spill

\*Other (Explain) HAULED SLOP OIL

**VOLUME AND DESTINATION:** Estimated Volume 119 Bbls. Field test volume of good oil 70% BS&W Bbls.  
(Not required prior to Division approval)

Destination (Name and Location of treating plant or other facility) GANDY PLANT WM-1-025

SEC 11, T-10-S, R-35-E

**DESTRUCTION OF SEDIMENT OIL BY:** ☐ Burning ☐ Pit Disposal ☐ Use on Roads or firewalls ☐ Other

(Explain) \_\_\_\_\_

Location of Destruction \_\_\_\_\_

Justification of Destruction \_\_\_\_\_

**CERTIFICATION: (APPLICATION MAY BE MADE BY EITHER OF THE FOLLOWING)**

I hereby certify that the information above is true and complete to the best of my knowledge and belief.

Owner TRANSWESTERN PIPELINE

Transporter GANDY CORPORATION

By \_\_\_\_\_

Address BOX 827, TATUM, NM 88267

Title \_\_\_\_\_

Signature [Signature]

Date \_\_\_\_\_

Title BKKP Date 12/12/01

**OIL CONSERVATION DIVISION**

Approved By [Signature] Title \_\_\_\_\_ Date DEC 20 2001

**ENGINEERING MANAGER**

A COPY OF THIS FORM MUST BE ON LOCATION DURING TANK CLEANING, REMOVAL OF SEDIMENT OIL OR MISCELLANEOUS HYDROCARBONS, AND MUST BE PRESENTED WITH TANK BOTTOMS, SEDIMENT OIL OR MISCELLANEOUS HYDROCARBONS AT THE TREATING PLANT TO WHICH IT IS DELIVERED.

DISTRIBUTION BY OCD	
	Santa Fe
	File
	Operator
	Transporter (2)

District I  
1625 N. French Dr., Hobbs, NM 88240  
District II  
1301 W. Grand Avenue, Artesia, NM 88210  
District III  
1000 Rio Brazos Road, Aztec, NM 87410  
District IV  
1220 S. St. Francis Dr., Santa Fe, NM 87505

State of New Mexico  
Energy Minerals and Natural Resources

Form C-117 A  
Revised March 17, 1999

Oil Conservation Division  
1220 South St. Francis Dr.  
Santa Fe, NM 87505

Submit 5 Copies to  
Appropriate District Office

PERMIT NO.

H-24234

**TANK CLEANING, SEDIMENT OIL REMOVAL, TRANSPORTATION OF MISCELLANEOUS HYDROCARBONS AND DISPOSAL PERMIT**

Operator or Owner DYNEGY MIDSTREAM SERVICES Address BOX 1689, LOVINGTON, NM 88260  
Lease or Facility Name 457 BOOSTER Location SEC 34, T-14-S, R-33-E  
U.L. - Sec. - Twp. - Rge.

**OPERATION TO BE PERFORMED:**

☐ Tank Cleaning ☐ Sediment Oil Removal ☒ Transportation of Miscellaneous Hydrocarbons

Operator or Owner Representative authorizing work JAMES KING

Date Work to be Performed 03-25-01

**TANK CLEANING DATA** Tank Number \_\_\_\_\_ Volume \_\_\_\_\_

Tank Type \_\_\_\_\_ Volume Below Load Line \_\_\_\_\_

**SEDIMENT OIL OR MISCELLANEOUS HYDROCARBON DATA**

Sediment Oil from: ☐ Pit ☐ Cellar ☐ Other

**MISCELLANEOUS OIL**

Tank Bottoms From: ☐ Pipeline Station ☐ Crude Terminal ☐ Refinery ☐ Other\*

Catchings From: ☐ Gasoline Plant ☐ Gathering Lines ☐ Salt Water Disposal System ☒ Other\*

☐ Pipeline Break Oil or Spill

HAULED SLOP OIL FROM BOOSTER

\*Other (Explain) \_\_\_\_\_

**VOLUME AND DESTINATION:**

Estimated Volume 121 Bbls. Field test volume of good oil 6% BS&W Bbls.  
(Not required prior to Division approval)

Destination (Name and Location of treating plant or other facility) GANDY PLANT WM-1-025

SEC 11, T-10-S, R-35-E

**DESTRUCTION OF SEDIMENT OIL BY:**

☐ Burning ☐ Pit Disposal ☐ Use on Roads or firewalls ☐ Other

(Explain) \_\_\_\_\_

Location of Destruction \_\_\_\_\_

Justification of Destruction \_\_\_\_\_

**CERTIFICATION:** (APPLICATION MAY BE MADE BY EITHER OF THE FOLLOWING)

I hereby certify that the information above is true and complete to the best of my knowledge and belief.

Owner DYNEGY MIDSTREAM SERVICES

Transporter GANDY CORPORATION

By \_\_\_\_\_

Address BOX 827, TATUM, NM 88267

Title \_\_\_\_\_

Signature [Signature]

Date \_\_\_\_\_

Title BKKP Date 12/07/01

**OIL CONSERVATION DIVISION**

Approved By [Signature]

Title \_\_\_\_\_

Date

**DEC 20 2001**

**ENGINEERING MANAGER**

A COPY OF THIS FORM MUST BE ON LOCATION DURING TANK CLEANING, REMOVAL OF SEDIMENT OIL OR MISCELLANEOUS HYDROCARBONS, AND MUST BE PRESENTED WITH TANK BOTTOMS, SEDIMENT OIL OR MISCELLANEOUS HYDROCARBONS AT THE TREATING PLANT TO WHICH IT IS DELIVERED.

DISTRIBUTION BY OCD	
	Santa Fe
	File
	Operator
	Transporter (2)



District I  
1625 N. French Dr., Hobbs, NM 88240  
District II  
1301 W. Grand Avenue, Artesia, NM 88210  
District III  
1000 Rio Brazos Road, Aztec, NM 87410  
District IV  
1220 S. St. Francis Dr., Santa Fe, NM 87505

State of New Mexico  
Energy Minerals and Natural Resources

Oil Conservation Division  
1220 South St. Francis Dr.  
Santa Fe, NM 87505

Form C-117 A  
Revised March 17, 1999

Submit 5 Copies to  
Appropriate District Office

PERMIT NO. H-24233

**TANK CLEANING, SEDIMENT OIL REMOVAL, TRANSPORTATION OF MISCELLANEOUS HYDROCARBONS AND DISPOSAL PERMIT**

Operator or Owner TRANSWESTERN PIPELINE Address 6381 N. MAIN, ROSWELL, NM 88201  
Lease or Facility Name STATION P-1 Location SEC 16, T-1-S, R-34-E  
U.L. - Sec. - Twp. - Rge.

**OPERATION TO BE PERFORMED:**

☐ Tank Cleaning ☐ Sediment Oil Removal ☒ Transportation of Miscellaneous Hydrocarbons

Operator or Owner Representative authorizing work JAMES FOGG

Date Work to be Performed 03/24/01

TANK CLEANING DATA Tank Number \_\_\_\_\_ Volume \_\_\_\_\_

Tank Type \_\_\_\_\_ Volume Below Load Line \_\_\_\_\_

**SEDIMENT OIL OR MISCELLANEOUS HYDROCARBON DATA**

Sediment Oil from: ☐ Pit ☐ Cellar ☐ Other

**MISCELLANEOUS OIL**

Tank Bottoms From: ☐ Pipeline Station ☐ Crude Terminal ☐ Refinery ☐ Other\*

Catchings From: ☐ Gasoline Plant ☒ Gathering Lines ☐ Salt Water Disposal System ☐ Other\*

☐ Pipeline Break Oil or Spill

\*Other (Explain) \_\_\_\_\_

**VOLUME AND DESTINATION:** Estimated Volume 1261 Bbls. Field test volume of good oil 20% BS&W Bbls.  
(Not required prior to Division approval)

Destination (Name and Location of treating plant or other facility) GANDY PLANT WM-1-025  
SEC 11, T-10-S, R-35-E

**DESTRUCTION OF SEDIMENT OIL BY:** ☐ Burning ☐ Pit Disposal ☐ Use on Roads or firewalls ☐ Other

(Explain) \_\_\_\_\_

Location of Destruction \_\_\_\_\_

Justification of Destruction \_\_\_\_\_

**CERTIFICATION: (APPLICATION MAY BE MADE BY EITHER OF THE FOLLOWING)**

I hereby certify that the information above is true and complete to the best of my knowledge and belief.

Owner TRANSWESTERN PIPELINE

Transporter GANDY CORPORATION

By \_\_\_\_\_

Address BOX 827, TATUM, NM 88267

Title \_\_\_\_\_

Signature [Signature]

Date \_\_\_\_\_

Title BKKP Date 12/12/01

**OIL CONSERVATION DIVISION**

Approved By [Signature] Title \_\_\_\_\_ Date DEC 20 2001

**ENGINEERING MANAGER**

A COPY OF THIS FORM MUST BE ON LOCATION DURING TANK CLEANING, REMOVAL OF SEDIMENT OIL OR MISCELLANEOUS HYDROCARBONS, AND MUST BE PRESENTED WITH TANK BOTTOMS, SEDIMENT OIL OR MISCELLANEOUS HYDROCARBONS AT THE TREATING PLANT TO WHICH IT IS DELIVERED.

DISTRIBUTION BY OCD	
	Santa Fe
	File
	Operator
	Transporter (2)

District I  
1625 N. French Dr., Hobbs, NM 88240  
District II  
1301 W. Grand Avenue, Artesia, NM 88210  
District III  
1000 Rio Brazos Road, Aztec, NM 87410  
District IV  
1220 S. St. Francis Dr., Santa Fe, NM 87505

State of New Mexico  
Energy Minerals and Natural Resources

Oil Conservation Division  
1220 South St. Francis Dr.  
Santa Fe, NM 87505

Form C-117 A  
Revised March 17, 1999

Submit 5 Copies to  
Appropriate District Office

PERMIT NO. H-24232

**TANK CLEANING, SEDIMENT OIL REMOVAL, TRANSPORTATION OF MISCELLANEOUS HYDROCARBONS AND DISPOSAL PERMIT**

Operator or Owner TRANSWESTERN PIPELINE Address 6381 N. MAIN, ROSWELL, NM 88201

Lease or Facility Name PECOS RIVER CROSSING Location Sec 17, T-12-S, R-26-E  
U.L. - Sec. - Twp. - Rge.

**OPERATION TO BE PERFORMED:**

☐ Tank Cleaning ☐ Sediment Oil Removal ☐ Transportation of Miscellaneous Hydrocarbons

Operator or Owner Representative authorizing work JESSE CALZADA

Date Work to be Performed 03/23/01

TANK CLEANING DATA Tank Number \_\_\_\_\_ Volume \_\_\_\_\_

Tank Type \_\_\_\_\_ Volume Below Load Line \_\_\_\_\_

**SEDIMENT OIL OR MISCELLANEOUS HYDROCARBON DATA**

Sediment Oil from: ☐ Pit ☐ Cellar ☐ Other

**MISCELLANEOUS OIL**

Tank Bottoms From: ☐ Pipeline Station ☐ Crude Terminal ☐ Refinery ☐ Other\*

Catchings From: ☐ Gasoline Plant ☐ Gathering Lines ☐ Salt Water Disposal System ☒ Other\*

☐ Pipeline Break Oil or Spill

\*Other (Explain) HAULED SLOP OIL

**VOLUME AND DESTINATION:** Estimated Volume 185 Bbls. Field test volume of good oil 12.8 BS&W Bbls.  
(Not required prior to Division approval)

Destination (Name and Location of treating plant or other facility) GANDY PLANT-1-025

SEC 11, T-10-S, R-35-E

**DESTRUCTION OF SEDIMENT OIL BY:** ☐ Burning ☐ Pit Disposal ☐ Use on Roads or firewalls ☐ Other

(Explain) \_\_\_\_\_

Location of Destruction \_\_\_\_\_

Justification of Destruction \_\_\_\_\_

**CERTIFICATION:** (APPLICATION MAY BE MADE BY EITHER OF THE FOLLOWING)

I hereby certify that the information above is true and complete to the best of my knowledge and belief.

Owner TRANSWESTERN PIPELINE

Transporter GANDY CORPORATION

By \_\_\_\_\_

Address BOX 827, TATUM, NM 88267

Title \_\_\_\_\_

Signature Joe Mark

Date \_\_\_\_\_

Title BKKP Date 12/12/01

**OIL CONSERVATION DIVISION**

Approved By Chris Williams Title \_\_\_\_\_ Date \_\_\_\_\_

**ENGINEERING MANAGER**

A COPY OF THIS FORM MUST BE ON LOCATION DURING TANK CLEANING, REMOVAL OF SEDIMENT OIL OR MISCELLANEOUS HYDROCARBONS, AND MUST BE PRESENTED WITH TANK BOTTOMS, SEDIMENT OIL OR MISCELLANEOUS HYDROCARBONS AT THE TREATING PLANT TO WHICH IT IS DELIVERED.

DISTRIBUTION BY OCD	
	Santa Fe
	File
	Operator
	Transporter (2)

ARTESIA

District I  
1625 N. French Dr., Hobbs, NM 88240  
District II  
1301 W. Grand Avenue, Artesia, NM 88210  
District III  
1000 Rio Brazos Road, Aztec, NM 87410  
District IV  
1220 S. St. Francis Dr., Santa Fe, NM 87505

State of New Mexico  
Energy Minerals and Natural Resources

Oil Conservation Division  
1220 South St. Francis Dr.  
Santa Fe, NM 87505

Form C-117 A  
Revised March 17, 1999

Submit 5 Copies to  
Appropriate District Office

PERMIT NO. H-24231

**TANK CLEANING, SEDIMENT OIL REMOVAL, TRANSPORTATION OF MISCELLANEOUS HYDROCARBONS AND DISPOSAL PERMIT**

Operator or Owner DYNEGY MIDSTREAM SERVICES Address BOX 1689, LOVINGTON, NM 88260  
Lease or Facility Name TOWNSEND BOOSTER Location SEC 9, T-16-S, R-34-E  
U.L. - Sec. - Twp. - Rge.

**OPERATION TO BE PERFORMED:**

☐ Tank Cleaning ☐ Sediment Oil Removal ☒ Transportation of Miscellaneous Hydrocarbons

Operator or Owner Representative authorizing work JAMES KING

Date Work to be Performed 03-21-01

**TANK CLEANING DATA** Tank Number \_\_\_\_\_ Volume \_\_\_\_\_

Tank Type \_\_\_\_\_ Volume Below Load Line \_\_\_\_\_

**SEDIMENT OIL OR MISCELLANEOUS HYDROCARBON DATA**

Sediment Oil from: ☐ Pit ☐ Cellar ☐ Other

**MISCELLANEOUS OIL**

Tank Bottoms From: ☐ Pipeline Station ☐ Crude Terminal ☐ Refinery ☐ Other\*

Catchings From: ☐ Gasoline Plant ☐ Gathering Lines ☐ Salt Water Disposal System ☒ Other\*

☐ Pipeline Break Oil or Spill

\*Other (Explain) HAULED SLOP OIL FROM BOOSTER

**VOLUME AND DESTINATION:** Estimated Volume 122 Bbls. Field test volume of good oil 6% BS&W Bbls.  
(Not required prior to Division approval)

Destination (Name and Location of treating plant or other facility) GANDY PLANT WM-1-025

**DESTRUCTION OF SEDIMENT OIL BY:** ☐ Burning ☐ Pit Disposal ☐ Use on Roads or firewalls ☐ Other  
SEC 11, T-10-S, R-35-E

(Explain) \_\_\_\_\_

Location of Destruction \_\_\_\_\_

Justification of Destruction \_\_\_\_\_

**CERTIFICATION:** (APPLICATION MAY BE MADE BY EITHER OF THE FOLLOWING)

I hereby certify that the information above is true and complete to the best of my knowledge and belief.

Owner DYNEGY MIDSTREAM SERVICES

Transporter GANDY CORPORATION

By \_\_\_\_\_

Address BOX 827, TATUM, NM 88267

Title \_\_\_\_\_

Signature [Signature]

Date \_\_\_\_\_

Title BKKP Date 12/07/01

**OIL CONSERVATION DIVISION**

Approved By [Signature]

Title \_\_\_\_\_

Date \_\_\_\_\_

DEC 20 2001

A COPY OF THIS FORM MUST BE OBTAINED FROM THE OIL CONSERVATION DIVISION FOR TANK CLEANING, REMOVAL OF SEDIMENT OIL OR MISCELLANEOUS HYDROCARBONS, AND MUST BE PRESENTED WITH TANK BOTTOMS, SEDIMENT OIL OR MISCELLANEOUS HYDROCARBONS AT THE TREATING PLANT TO WHICH IT IS DELIVERED.

**DISTRIBUTION BY OCD**

	Santa Fe
	File
	Operator
	Transporter (2)

District I  
1625 N. French Dr., Hobbs, NM 88240  
District II  
1301 W. Grand Avenue, Artesia, NM 88210  
District III  
1000 Rio Brazos Road, Aztec, NM 87410  
District IV  
1220 S. St. Francis Dr., Santa Fe, NM 87505

State of New Mexico  
Energy Minerals and Natural Resources

Oil Conservation Division  
1220 South St. Francis Dr.  
Santa Fe, NM 87505

Form C-117 A  
Revised March 17, 1999

Submit 5 Copies to  
Appropriate District Office

PERMIT NO. H-24230

**TANK CLEANING, SEDIMENT OIL REMOVAL, TRANSPORTATION OF MISCELLANEOUS HYDROCARBONS AND DISPOSAL PERMIT**

Operator or Owner DYNEGY MIDSTREAM SERVICES Address BOX 1689, LOVINGTON, NM 88260  
Lease or Facility Name 457 BOOSTER Location SEC 34, T-14-S, R-33-E  
U.L. - Sec. - Twp. - Rge.

**OPERATION TO BE PERFORMED:**

☐ Tank Cleaning ☐ Sediment Oil Removal ☒ Transportation of Miscellaneous Hydrocarbons

Operator or Owner Representative authorizing work JAMES KING

Date Work to be Performed 03-21-01

TANK CLEANING DATA Tank Number \_\_\_\_\_ Volume \_\_\_\_\_

Tank Type \_\_\_\_\_ Volume Below Load Line \_\_\_\_\_

**SEDIMENT OIL OR MISCELLANEOUS HYDROCARBON DATA**

Sediment Oil from: ☐ Pit ☐ Cellar ☐ Other

**MISCELLANEOUS OIL**

Tank Bottoms From: ☐ Pipeline Station ☐ Crude Terminal ☐ Refinery ☐ Other\*

Catchings From: ☐ Gasoline Plant ☐ Gathering Lines ☐ Salt Water Disposal System ☒ Other\*

☐ Pipeline Break Oil or Spill

HAULED SLOP OIL FROM BOOSTER

\*Other (Explain) \_\_\_\_\_

**VOLUME AND DESTINATION:** Estimated Volume 123 Bbls. Field test volume of good oil 2% B.S. & W. Bbls.  
(Not required prior to Division approval)

Destination (Name and Location of treating plant or other facility) GANDY PLANT WM-1-025

SEC 11, T-10-S, R-35-E

**DESTRUCTION OF SEDIMENT OIL BY:** ☐ Burning ☐ Pit Disposal ☐ Use on Roads or firewalls ☐ Other

(Explain) \_\_\_\_\_

Location of Destruction \_\_\_\_\_

Justification of Destruction \_\_\_\_\_

**CERTIFICATION:** (APPLICATION MAY BE MADE BY EITHER OF THE FOLLOWING)

I hereby certify that the information above is true and complete to the best of my knowledge and belief.

Owner DYNEGY MIDSTREAM SERVICES

Transporter GANDY CORPORATION

By \_\_\_\_\_

Address BOX 827, TATUM, NM 88267

Title \_\_\_\_\_

Signature [Signature]

Date \_\_\_\_\_

Title BKKP Date 12/07/01

**OIL CONSERVATION DIVISION**

Approved By [Signature] Title \_\_\_\_\_

Date DEC 20 2001

**ENGINEERING MANAGER**

A COPY OF THIS FORM MUST BE ON LOCATION DURING TANK CLEANING, REMOVAL OF SEDIMENT OIL OR MISCELLANEOUS HYDROCARBONS, AND MUST BE PRESENTED WITH TANK BOTTOMS, SEDIMENT OIL OR MISCELLANEOUS HYDROCARBONS AT THE TREATING PLANT TO WHICH IT IS DELIVERED.

DISTRIBUTION BY OCD	
	Santa Fe
	File
	Operator
	Transporter (2)

District I  
1625 N. French Dr., Hobbs, NM 88240  
District II  
1301 W. Grand Avenue, Artesia, NM 88210  
District III  
1000 Rio Brazos Road, Aztec, NM 87410  
District IV  
1220 S. St. Francis Dr., Santa Fe, NM 87505

State of New Mexico  
Energy Minerals and Natural Resources

Oil Conservation Division  
1220 South St. Francis Dr.  
Santa Fe, NM 87505

Form C-117 A  
Revised March 17, 1999

Submit 5 Copies to  
Appropriate District Office

PERMIT NO. H-24229

**TANK CLEANING, SEDIMENT OIL REMOVAL, TRANSPORTATION OF MISCELLANEOUS HYDROCARBONS AND DISPOSAL PERMIT**

Operator or Owner MAYO MARRS Address BOX 863, KERMIT, TX 79745  
Lease or Facility Name AMONETT 1-Y UNIT H(LANG & McEwen) Location SEC 21, T-7-S, R-28-E  
U.L. - Sec. - Twp. - Rge.

**OPERATION TO BE PERFORMED:**

☒ Tank Cleaning ☐ Sediment Oil Removal ☐ Transportation of Miscellaneous Hydrocarbons

Operator or Owner Representative authorizing work Ricky Smith

Date Work to be Performed 03/20/01

**TANK CLEANING DATA**

Tank Number \_\_\_\_\_

Volume \_\_\_\_\_

Tank Type \_\_\_\_\_

Volume Below Load Line \_\_\_\_\_

**SEDIMENT OIL OR MISCELLANEOUS HYDROCARBON DATA**

Sediment Oil from: ☐ Pit ☐ Cellar ☐ Other

**MISCELLANEOUS OIL**

Tank Bottoms From: ☐ Pipeline Station ☐ Crude Terminal ☐ Refinery ☐ Other\*

Catchings From: ☐ Gasoline Plant ☐ Gathering Lines ☐ Salt Water Disposal System ☐ Other\*

☐ Pipeline Break Oil or Spill

\*Other (Explain) \_\_\_\_\_

**VOLUME AND DESTINATION:**

Estimated Volume 80 Bbls.

Field test volume of good oil 20% BS&W Bbls.  
(Not required prior to Division approval)

Destination (Name and Location of treating plant or other facility) GANDY PLANT WM-1-025

SEC 11, T-10-S, R-35-E

**DESTRUCTION OF SEDIMENT OIL BY:**

☐ Burning ☐ Pit Disposal ☐ Use on Roads or firewalls ☐ Other

(Explain) \_\_\_\_\_

Location of Destruction \_\_\_\_\_

Justification of Destruction \_\_\_\_\_

**CERTIFICATION: (APPLICATION MAY BE MADE BY EITHER OF THE FOLLOWING)**

I hereby certify that the information above is true and complete to the best of my knowledge and belief.

Owner MAYO MARRS

Transporter GANDY CORPORATION

By \_\_\_\_\_

Address BOX 827, TATUM, NM 88267

Title \_\_\_\_\_

Signature [Signature]

Date \_\_\_\_\_

Title BKKP

Date 12/18/01

**OIL CONSERVATION DIVISION**

Approved By [Signature]

Title \_\_\_\_\_

Date DEC 20 2001

**ENGINEERING MANAGER**

A COPY OF THIS FORM MUST BE ON LOCATION DURING TANK CLEANING, REMOVAL OF SEDIMENT OIL OR MISCELLANEOUS HYDROCARBONS, AND MUST BE PRESENTED WITH TANK BOTTOMS, SEDIMENT OIL OR MISCELLANEOUS HYDROCARBONS AT THE TREATING PLANT TO WHICH IT IS DELIVERED.

DISTRIBUTION BY OCD	
	Santa Fe
	File
	Operator
	Transporter (2)

Artesia -

District I  
1625 N. French Dr., Hobbs, NM 88240  
District II  
1301 W. Grand Avenue, Artesia, NM 88210  
District III  
1000 Rio Brazos Road, Aztec, NM 87410  
District IV  
1220 S. St. Francis Dr., Santa Fe, NM 87505

State of New Mexico  
Energy Minerals and Natural Resources

Oil Conservation Division  
1220 South St. Francis Dr.  
Santa Fe, NM 87505

Form C-117 A  
Revised March 17, 1999

Submit 5 Copies to  
Appropriate District Office

PERMIT NO. H-24228

**TANK CLEANING, SEDIMENT OIL REMOVAL, TRANSPORTATION OF MISCELLANEOUS HYDROCARBONS AND DISPOSAL PERMIT**

Operator or Owner DYNEGY MIDSTREAM SERVICES Address BOX 1689, LOVINGTON, NM 88260

Lease or Facility Name VADA PLANT Location SEC 26, T-10-S, R-33-E  
U.L. - Sec. - Twp. - Rge.

**OPERATION TO BE PERFORMED:**

☐ Tank Cleaning ☐ Sediment Oil Removal ☒ Transportation of Miscellaneous Hydrocarbons

Operator or Owner Representative authorizing work MIKE MERONEY

Date Work to be Performed 03-19-01

TANK CLEANING DATA Tank Number \_\_\_\_\_ Volume \_\_\_\_\_

Tank Type \_\_\_\_\_ Volume Below Load Line \_\_\_\_\_

**SEDIMENT OIL OR MISCELLANEOUS HYDROCARBON DATA**

Sediment Oil from: ☐ Pit ☐ Cellar ☐ Other

**MISCELLANEOUS OIL**

Tank Bottoms From: ☐ Pipeline Station ☐ Crude Terminal ☐ Refinery ☐ Other\*

Catchings From: ☐ Gasoline Plant ☐ Gathering Lines ☐ Salt Water Disposal System ☒ Other\*

☐ Pipeline Break Oil or Spill

\*Other (Explain) HAULED SLOP OIL FROM PLANT

**VOLUME AND DESTINATION:** Estimated Volume 560 Bbls. Field test volume of good oil 4% BS&W Bbls.  
(Not required prior to Division approval)

Destination (Name and Location of treating plant or other facility) GANDY PLANT WM-1-025

SEC 11, T-10-S, R-35-E

**DESTRUCTION OF SEDIMENT OIL BY:** ☐ Burning ☐ Pit Disposal ☐ Use on Roads or firewalls ☐ Other

(Explain) \_\_\_\_\_

Location of Destruction \_\_\_\_\_

Justification of Destruction \_\_\_\_\_

**CERTIFICATION:** (APPLICATION MAY BE MADE BY EITHER OF THE FOLLOWING)

I hereby certify that the information above is true and complete to the best of my knowledge and belief.

Owner DYNEGY MIDSTREAM SERVICES

Transporter GANDY CORPORATION

By \_\_\_\_\_

Address BOX 827, TATUM, NM 88267

Title \_\_\_\_\_

Signature [Signature]

Date \_\_\_\_\_

Title BKKP Date 12/07/01

**OIL CONSERVATION DIVISION**

Approved By [Signature] Title \_\_\_\_\_

Date

DEC 20 2001

**ENGINEERING MANAGER**

A COPY OF THIS FORM MUST BE ON LOCATION DURING TANK CLEANING, REMOVAL OF SEDIMENT OIL OR MISCELLANEOUS HYDROCARBONS, AND MUST BE PRESENTED WITH TANK BOTTOMS, SEDIMENT OIL OR MISCELLANEOUS HYDROCARBONS AT THE TREATING PLANT TO WHICH IT IS DELIVERED.

DISTRIBUTION BY OCD	
	Santa Fe
	File
	Operator
	Transporter (2)

District I  
1625 N. French Dr., Hobbs, NM 88240  
District II  
1301 W. Grand Avenue, Artesia, NM 88210  
District III  
1000 Rio Brazos Road, Aztec, NM 87410  
District IV  
1220 S. St. Francis Dr., Santa Fe, NM 87505

State of New Mexico  
Energy Minerals and Natural Resources

Oil Conservation Division  
1220 South St. Francis Dr.  
Santa Fe, NM 87505

Form C-117 A  
Revised March 17, 1999

Submit 5 Copies to  
Appropriate District Office

PERMIT NO. H-24227

**TANK CLEANING, SEDIMENT OIL REMOVAL, TRANSPORTATION OF MISCELLANEOUS HYDROCARBONS AND DISPOSAL PERMIT**

Operator or Owner MAYO MARRS Address BOX 863, KERMIT, TX 79745

Lease or Facility Name LUSK #1 Lang & McEwen Location SEC 22, T-7-S, R-28-E  
U.L. - Sec. - Twp. - Rge.

**OPERATION TO BE PERFORMED:**

☒ Tank Cleaning ☐ Sediment Oil Removal ☐ Transportation of Miscellaneous Hydrocarbons

Operator or Owner Representative authorizing work Rickey Smith

Date Work to be Performed 03/19/01

**TANK CLEANING DATA** Tank Number \_\_\_\_\_ Volume \_\_\_\_\_

Tank Type \_\_\_\_\_ Volume Below Load Line \_\_\_\_\_

**SEDIMENT OIL OR MISCELLANEOUS HYDROCARBON DATA**

Sediment Oil from: ☐ Pit ☐ Cellar ☐ Other

**MISCELLANEOUS OIL**

Tank Bottoms From: ☐ Pipeline Station ☐ Crude Terminal ☐ Refinery ☐ Other\*

Catchings From: ☐ Gasoline Plant ☐ Gathering Lines ☐ Salt Water Disposal System ☐ Other\*

☐ Pipeline Break Oil or Spill

\*Other (Explain) \_\_\_\_\_

**VOLUME AND DESTINATION:** Estimated Volume 179 Bbls. Field test volume of good oil 4% BS&W Bbls.  
(Not required prior to Division approval)

Destination (Name and Location of treating plant or other facility) GANDY PLANT WM-1-025

SEC 11, T-10-S, R-35-E

**DESTRUCTION OF SEDIMENT OIL BY:** ☐ Burning ☐ Pit Disposal ☐ Use on Roads or firewalls ☐ Other

(Explain) \_\_\_\_\_

Location of Destruction \_\_\_\_\_

Justification of Destruction \_\_\_\_\_

**CERTIFICATION: (APPLICATION MAY BE MADE BY EITHER OF THE FOLLOWING)**

I hereby certify that the information above is true and complete to the best of my knowledge and belief.

Owner MAYO MARRS

Transporter GANDY CORPORATION

By \_\_\_\_\_

Address BOX 827, TATUM, NM 88267

Title \_\_\_\_\_

Signature [Signature]

Date \_\_\_\_\_

Title BKKP Date 12/18/01

**OIL CONSERVATION DIVISION**

Approved By [Signature] Title \_\_\_\_\_ Date DEC 20 2001

ENGINEERING MANAGER

A COPY OF THIS FORM MUST BE ON LOCATION DURING TANK CLEANING, REMOVAL OF SEDIMENT OIL OR MISCELLANEOUS HYDROCARBONS, AND MUST BE PRESENTED WITH TANK BOTTOMS, SEDIMENT OIL OR MISCELLANEOUS HYDROCARBONS AT THE TREATING PLANT TO WHICH IT IS DELIVERED.

DISTRIBUTION BY OCD	
	Santa Fe
	File
	Operator
	Transporter (2)

Artesia-

District I  
1625 N. French Dr., Hobbs, NM 88240  
District II  
1301 W. Grand Avenue, Artesia, NM 88210  
District III  
1000 Rio Brazos Road, Aztec, NM 87410  
District IV  
1220 S. St. Francis Dr., Santa Fe, NM 87505

State of New Mexico  
Energy Minerals and Natural Resources

Oil Conservation Division  
1220 South St. Francis Dr.  
Santa Fe, NM 87505

Form C-117A  
Revised March 17, 1999

Submit 5 Copies to  
Appropriate District Office

PERMIT NO. H-24226

**TANK CLEANING, SEDIMENT OIL REMOVAL, TRANSPORTATION OF MISCELLANEOUS HYDROCARBONS AND DISPOSAL PERMIT**

Operator or Owner DYNEGY MIDSTREAM SERVICES Address BOX 1689, LOVINGTON, NM 88260  
Lease or Facility Name 457 BOOSTER Location SEC 34, T-14-S, R-33-E  
U.L. - Sec. - Twp. - Rge.

**OPERATION TO BE PERFORMED:**

☐ Tank Cleaning ☐ Sediment Oil Removal ☒ Transportation of Miscellaneous Hydrocarbons

Operator or Owner Representative authorizing work JAMES KING

Date Work to be Performed 03-19-01

**TANK CLEANING DATA** Tank Number \_\_\_\_\_ Volume \_\_\_\_\_

Tank Type \_\_\_\_\_ Volume Below Load Line \_\_\_\_\_

**SEDIMENT OIL OR MISCELLANEOUS HYDROCARBON DATA**

Sediment Oil from: ☐ Pit ☐ Cellar ☐ Other

**MISCELLANEOUS OIL**

Tank Bottoms From: ☐ Pipeline Station ☐ Crude Terminal ☐ Refinery ☐ Other\*

Catchings From: ☐ Gasoline Plant ☐ Gathering Lines ☐ Salt Water Disposal System ☒ Other\*

☐ Pipeline Break Oil or Spill

HAULED SLOP OIL FROM BOOSTER

\*Other (Explain) \_\_\_\_\_

**VOLUME AND DESTINATION:**

Estimated Volume 122 Bbls. Field test volume of good oil 24% BS&W Bbls.  
(Not required prior to Division approval)

Destination (Name and Location of treating plant or other facility) GANDY PLANT WM-1-025

SEC 11, T-10-S, R-35-E

**DESTRUCTION OF SEDIMENT OIL BY:** ☐ Burning ☐ Pit Disposal ☐ Use on Roads or firewalls ☐ Other

(Explain) \_\_\_\_\_

Location of Destruction \_\_\_\_\_

Justification of Destruction \_\_\_\_\_

**CERTIFICATION:** (APPLICATION MAY BE MADE BY EITHER OF THE FOLLOWING)

I hereby certify that the information above is true and complete to the best of my knowledge and belief.

Owner DYNEGY MIDSTREAM SERVICES

Transporter GANDY CORPORATION

By \_\_\_\_\_

Address BOX 827, TATUM, NM 88267

Title \_\_\_\_\_

Signature [Signature]

Date \_\_\_\_\_

Title BKKP Date 12/07/01

**OIL CONSERVATION DIVISION**

Approved By [Signature] Title \_\_\_\_\_

Date \_\_\_\_\_

**DEC 20 2001**

A COPY OF THIS FORM MUST BE ON HAND DURING TANK CLEANING, REMOVAL OF SEDIMENT OIL OR MISCELLANEOUS HYDROCARBONS, AND MUST BE PRESENTED WITH TANK BOTTOMS, SEDIMENT OIL OR MISCELLANEOUS HYDROCARBONS AT THE TREATING PLANT TO WHICH IT IS DELIVERED.

**DISTRIBUTION BY OCD**

	Santa Fe
	File
	Operator
	Transporter (2)



District I  
1625 N. French Dr., Hobbs, NM 88240  
District II  
1301 W. Grand Avenue, Artesia, NM 88210  
District III  
1000 Rio Brazos Road, Aztec, NM 87410  
District IV  
1220 S. St. Francis Dr., Santa Fe, NM 87505

State of New Mexico  
Energy Minerals and Natural Resources

Oil Conservation Division  
1220 South St. Francis Dr.  
Santa Fe, NM 87505

Form C-117 A  
Revised March 17, 1999

Submit 5 Copies to  
Appropriate District Office

PERMIT NO. H-24225

**TANK CLEANING, SEDIMENT OIL REMOVAL, TRANSPORTATION OF MISCELLANEOUS HYDROCARBONS AND DISPOSAL PERMIT**

Operator or Owner DYNEGY MIDSTREAM SERVICES Address BOX 1689, LOVINGTON, NM 88260  
Lease or Facility Name TOWNSEND BOOSTER Location SEC 9, T-16-S, R-34-E  
U.L. - Sec. - Twp. - Rge.

**OPERATION TO BE PERFORMED:**

☐ Tank Cleaning ☐ Sediment Oil Removal ☒ Transportation of Miscellaneous Hydrocarbons

Operator or Owner Representative authorizing work JAMES KING

Date Work to be Performed 03-19-01

TANK CLEANING DATA Tank Number \_\_\_\_\_ Volume \_\_\_\_\_

Tank Type \_\_\_\_\_ Volume Below Load Line \_\_\_\_\_

**SEDIMENT OIL OR MISCELLANEOUS HYDROCARBON DATA**

Sediment Oil from: ☐ Pit ☐ Cellar ☐ Other

**MISCELLANEOUS OIL**

Tank Bottoms From: ☐ Pipeline Station ☐ Crude Terminal ☐ Refinery ☐ Other\*

Catchings From: ☐ Gasoline Plant ☐ Gathering Lines ☐ Salt Water Disposal System ☒ Other\*

☐ Pipeline Break Oil or Spill

\*Other (Explain) HAULED SLOP OIL FROM BOOSTER

**VOLUME AND DESTINATION:** Estimated Volume 119 Bbls. Field test volume of good oil 168 BS&W Bbls.  
(Not required prior to Division approval)

Destination (Name and Location of treating plant or other facility) GANDY PLANT WM-1-025

SEC 11, T-10-S, R-35-E

**DESTRUCTION OF SEDIMENT OIL BY:** ☐ Burning ☐ Pit Disposal ☐ Use on Roads or firewalls ☐ Other

(Explain) \_\_\_\_\_

Location of Destruction \_\_\_\_\_

Justification of Destruction \_\_\_\_\_

**CERTIFICATION:** (APPLICATION MAY BE MADE BY EITHER OF THE FOLLOWING)

I hereby certify that the information above is true and complete to the best of my knowledge and belief.

Owner DYNEGY MIDSTREAM SERVICES

Transporter GANDY CORPORATION

By \_\_\_\_\_

Address BOX 827, TATUM, NM 88267

Title \_\_\_\_\_

Signature Eric Mank

Date \_\_\_\_\_

Title BKKP Date 12/07/01

**OIL CONSERVATION DIVISION**

Approved By Chris Williams Title \_\_\_\_\_ Date DEC 20 2001

A COPY OF THIS FORM MUST BE ON LOCATION DURING TANK CLEANING, REMOVAL OF SEDIMENT OIL OR MISCELLANEOUS HYDROCARBONS, AND MUST BE PRESENTED WITH TANK BOTTOMS, SEDIMENT OIL OR MISCELLANEOUS HYDROCARBONS AT THE TREATING PLANT TO WHICH IT IS DELIVERED.

DISTRIBUTION BY OCD	
	Santa Fe
	File
	Operator
	Transporter (2)

District I  
1625 N. French Dr., Hobbs, NM 88240  
District II  
1301 W. Grand Avenue, Artesia, NM 88210  
District III  
1000 Rio Brazos Road, Aztec, NM 87410  
District IV  
1220 S. St. Francis Dr., Santa Fe, NM 87505

State of New Mexico  
Energy Minerals and Natural Resources

Oil Conservation Division  
1220 South St. Francis Dr.  
Santa Fe, NM 87505

Form C-117 A  
Revised March 17, 1999

Submit 5 Copies to  
Appropriate District Office

PERMIT NO. H-24224

**TANK CLEANING, SEDIMENT OIL REMOVAL, TRANSPORTATION OF MISCELLANEOUS HYDROCARBONS AND DISPOSAL PERMIT**

Operator or Owner DYNEGY MIDSTREAM SERVICES Address BOX 1689, LOVINGTON, NM 88260  
Lease or Facility Name TOWNSEND BOOSTER Location SEC 9, T-16-S, R-34-E  
U.L. - Sec. - Twp. - Rge.

**OPERATION TO BE PERFORMED:**

☐ Tank Cleaning ☐ Sediment Oil Removal ☒ Transportation of Miscellaneous Hydrocarbons

Operator or Owner Representative authorizing work JAMES KING

Date Work to be Performed 03-16-01

**TANK CLEANING DATA** Tank Number \_\_\_\_\_ Volume \_\_\_\_\_

Tank Type \_\_\_\_\_ Volume Below Load Line \_\_\_\_\_

**SEDIMENT OIL OR MISCELLANEOUS HYDROCARBON DATA**

Sediment Oil from: ☐ Pit ☐ Cellar ☐ Other

**MISCELLANEOUS OIL**

Tank Bottoms From: ☐ Pipeline Station ☐ Crude Terminal ☐ Refinery ☐ Other\*

Catchings From: ☐ Gasoline Plant ☐ Gathering Lines ☐ Salt Water Disposal System ☒ Other\*

☐ Pipeline Break Oil or Spill

\*Other (Explain) HAULED SLOP OIL FROM BOOSTER

**VOLUME AND DESTINATION:** Estimated Volume 153 Bbls. Field test volume of good oil 30% BS&W Bbls.  
(Not required prior to Division approval)

Destination (Name and Location of treating plant or other facility) GANDY PLANT WM-1-025

SEC 11, T-10-S, R-35-E

**DESTRUCTION OF SEDIMENT OIL BY:** ☐ Burning ☐ Pit Disposal ☐ Use on Roads or firewalls ☐ Other

(Explain) \_\_\_\_\_

Location of Destruction \_\_\_\_\_

Justification of Destruction \_\_\_\_\_

**CERTIFICATION:** (APPLICATION MAY BE MADE BY EITHER OF THE FOLLOWING)

I hereby certify that the information above is true and complete to the best of my knowledge and belief.

Owner DYNEGY MIDSTREAM SERVICES

Transporter GANDY CORPORATION

By \_\_\_\_\_

Address BOX 827, TATUM, NM 88267

Title \_\_\_\_\_

Signature [Signature]

Date \_\_\_\_\_

Title BKKP Date 12/07/01

**OIL CONSERVATION DIVISION**

Approved By [Signature] Title \_\_\_\_\_ Date DEC 20 2001

A COPY OF THIS FORM MUST BE ON LOCATION DURING TANK CLEANING, REMOVAL OF SEDIMENT OIL OR MISCELLANEOUS HYDROCARBONS, AND MUST BE PRESENTED WITH TANK BOTTOMS, SEDIMENT OIL OR MISCELLANEOUS HYDROCARBONS AT THE TREATING PLANT TO WHICH IT IS DELIVERED.

**DISTRIBUTION BY OCD**

	Santa Fe
	File
	Operator
	Transporter (2)

District I  
1625 N. French Dr., Hobbs, NM 88240  
District II  
1301 W. Grand Avenue, Artesia, NM 88210  
District III  
1000 Rio Brazos Road, Aztec, NM 87410  
District IV  
1220 S. St. Francis Dr., Santa Fe, NM 87505

State of New Mexico  
Energy Minerals and Natural Resources

Oil Conservation Division  
1220 South St. Francis Dr.  
Santa Fe, NM 87505

Form C-117 A  
Revised March 17, 1999

Submit 5 Copies to  
Appropriate District Office

PERMIT NO.

H-24223

**TANK CLEANING, SEDIMENT OIL REMOVAL, TRANSPORTATION OF MISCELLANEOUS HYDROCARBONS AND DISPOSAL PERMIT**

Operator or Owner DYNEGY MIDSTREAM SERVICES Address BOX 1689, LOVINGTON, NM 88260  
Lease or Facility Name 457 BOOSTER Location SEC 34, T-14-S, R-33-E  
U.L. - Sec. - Twp. - Rge.

**OPERATION TO BE PERFORMED:**

☐ Tank Cleaning ☐ Sediment Oil Removal ☒ Transportation of Miscellaneous Hydrocarbons

Operator or Owner Representative authorizing work JAMES KING

Date Work to be Performed 03-16-01

**TANK CLEANING DATA** Tank Number \_\_\_\_\_ Volume \_\_\_\_\_

Tank Type \_\_\_\_\_ Volume Below Load Line \_\_\_\_\_

**SEDIMENT OIL OR MISCELLANEOUS HYDROCARBON DATA**

Sediment Oil from: ☐ Pit ☐ Cellar ☐ Other

**MISCELLANEOUS OIL**

Tank Bottoms From: ☐ Pipeline Station ☐ Crude Terminal ☐ Refinery ☐ Other\*

Catchings From: ☐ Gasoline Plant ☐ Gathering Lines ☐ Salt Water Disposal System ☒ Other\*

☐ Pipeline Break Oil or Spill

**HAULED SLOP OIL FROM BOOSTER**

\*Other (Explain) \_\_\_\_\_

**VOLUME AND DESTINATION:** Estimated Volume 145 Bbls. Field test volume of good oil 20% BS&W Bbls.  
(Not required prior to Division approval)

Destination (Name and Location of treating plant or other facility) GANDY PLANT WM-1-025

SEC 11, T-10-S, R-35-E

**DESTRUCTION OF SEDIMENT OIL BY:** ☐ Burning ☐ Pit Disposal ☐ Use on Roads or firewalls ☐ Other

(Explain) \_\_\_\_\_

Location of Destruction \_\_\_\_\_

Justification of Destruction \_\_\_\_\_

**CERTIFICATION:** (APPLICATION MAY BE MADE BY EITHER OF THE FOLLOWING)

I hereby certify that the information above is true and complete to the best of my knowledge and belief.

Owner DYNEGY MIDSTREAM SERVICES

Transporter GANDY CORPORATION

By \_\_\_\_\_

Address BOX 827, TATUM, NM 88267

Title \_\_\_\_\_

Signature [Signature]

Date \_\_\_\_\_

Title BKKP Date 12/07/01

**OIL CONSERVATION DIVISION**

Approved By [Signature] Title \_\_\_\_\_ Date DEC 20 2001

**ENGINEERING MANAGER**

A COPY OF THIS FORM MUST BE ON LOCATION DURING TANK CLEANING, REMOVAL OF SEDIMENT OIL OR MISCELLANEOUS HYDROCARBONS, AND MUST BE PRESENTED WITH TANK BOTTOMS, SEDIMENT OIL OR MISCELLANEOUS HYDROCARBONS AT THE TREATING PLANT TO WHICH IT IS DELIVERED.

DISTRIBUTION BY OCD	
	Santa Fe
	File
	Operator
	Transporter (2)

District I  
1625 N. French Dr., Hobbs, NM 88240  
District II  
1301 W. Grand Avenue, Artesia, NM 88210  
District III  
1000 Rio Brazos Road, Aztec, NM 87410  
District IV  
1220 S. St. Francis Dr., Santa Fe, NM 87505

State of New Mexico  
Energy Minerals and Natural Resources

Oil Conservation Division  
1220 South St. Francis Dr.  
Santa Fe, NM 87505

Form C-117 A  
Revised March 17, 1999

Submit 5 Copies to  
Appropriate District Office

PERMIT NO. H-24222

**TANK CLEANING, SEDIMENT OIL REMOVAL, TRANSPORTATION OF MISCELLANEOUS HYDROCARBONS AND DISPOSAL PERMIT**

Operator or Owner DYNEGY MIDSTREAM SERVICES Address BOX 1689, LOVINGTON, NM 88260  
Lease or Facility Name TOWNSEND BOOSTER Location SEC 9, T-16-S, R-34-E  
U.L. - Sec. - Twp. - Rge.

**OPERATION TO BE PERFORMED:**

☐ Tank Cleaning ☐ Sediment Oil Removal ☒ Transportation of Miscellaneous Hydrocarbons

Operator or Owner Representative authorizing work JAMES KING

Date Work to be Performed 03-12-01

**TANK CLEANING DATA** Tank Number \_\_\_\_\_ Volume \_\_\_\_\_

Tank Type \_\_\_\_\_ Volume Below Load Line \_\_\_\_\_

**SEDIMENT OIL OR MISCELLANEOUS HYDROCARBON DATA**

Sediment Oil from: ☐ Pit ☐ Cellar ☐ Other

**MISCELLANEOUS OIL**

Tank Bottoms From: ☐ Pipeline Station ☐ Crude Terminal ☐ Refinery ☐ Other\*

Catchings From: ☐ Gasoline Plant ☐ Gathering Lines ☐ Salt Water Disposal System ☒ Other\*

☐ Pipeline Break Oil or Spill

\*Other (Explain) HAULED SLOP OIL FROM BOOSTER

**VOLUME AND DESTINATION:** Estimated Volume 129 Bbls. Field test volume of good oil 60% BS&W Bbls.  
(Not required prior to Division approval)

Destination (Name and Location of treating plant or other facility) GANDY PLANT WM-1-025

SEC 11, T-10-S, R-35-E

**DESTRUCTION OF SEDIMENT OIL BY:** ☐ Burning ☐ Pit Disposal ☐ Use on Roads or firewalls ☐ Other

(Explain) \_\_\_\_\_

Location of Destruction \_\_\_\_\_

Justification of Destruction \_\_\_\_\_

**CERTIFICATION:** (APPLICATION MAY BE MADE BY EITHER OF THE FOLLOWING)

I hereby certify that the information above is true and complete to the best of my knowledge and belief.

Owner DYNEGY MIDSTREAM SERVICES

Transporter GANDY CORPORATION

By \_\_\_\_\_

Address BOX 827, TATUM, NM 88267

Title \_\_\_\_\_

Signature [Signature]

Date \_\_\_\_\_

Title BKKP Date 12/07/01

**OIL CONSERVATION DIVISION**

Approved By [Signature] Title \_\_\_\_\_ Date \_\_\_\_\_

**ENGINEERING MANAGER**

A COPY OF THIS FORM MUST BE ON LOCATION AND ACCOMPANY TANK CLEANING, REMOVAL OF SEDIMENT OIL OR MISCELLANEOUS HYDROCARBONS, AND MUST BE PRESENTED WITH TANK BOTTOMS, SEDIMENT OIL OR MISCELLANEOUS HYDROCARBONS AT THE TREATING PLANT TO WHICH IT IS DELIVERED.

**DEC 20 2001**

**DISTRIBUTION BY OCD**

	Santa Fe
	File
	Operator
	Transporter (2)

District I  
1625 N. French Dr., Hobbs, NM 88240  
District II  
1301 W. Grand Avenue, Artesia, NM 88210  
District III  
1000 Rio Brazos Road, Aztec, NM 87410  
District IV  
1220 S. St. Francis Dr., Santa Fe, NM 87505

State of New Mexico  
Energy Minerals and Natural Resources

Oil Conservation Division  
1220 South St. Francis Dr.  
Santa Fe, NM 87505

Form C-117 A  
Revised March 17, 1999

Submit 5 Copies to  
Appropriate District Office

PERMIT NO. H-24221

**TANK CLEANING, SEDIMENT OIL REMOVAL, TRANSPORTATION OF MISCELLANEOUS HYDROCARBONS AND DISPOSAL PERMIT**

Operator or Owner DYNEGY MIDSTREAM SERVICES Address BOX 1689, LOVINGTON, NM 88260  
Lease or Facility Name 457 BOOSTER Location SEC 34, T-14-S, R-33-E  
U.L. - Sec. - Twp. - Rge.

**OPERATION TO BE PERFORMED:**

☐ Tank Cleaning ☐ Sediment Oil Removal ☒ Transportation of Miscellaneous Hydrocarbons

Operator or Owner Representative authorizing work JAMES KING

Date Work to be Performed 03-10-01

TANK CLEANING DATA Tank Number \_\_\_\_\_ Volume \_\_\_\_\_

Tank Type \_\_\_\_\_ Volume Below Load Line \_\_\_\_\_

**SEDIMENT OIL OR MISCELLANEOUS HYDROCARBON DATA**

Sediment Oil from: ☐ Pit ☐ Cellar ☐ Other

**MISCELLANEOUS OIL**

Tank Bottoms From: ☐ Pipeline Station ☐ Crude Terminal ☐ Refinery ☐ Other\*

Catchings From: ☐ Gasoline Plant ☐ Gathering Lines ☐ Salt Water Disposal System ☒ Other\*

☐ Pipeline Break Oil or Spill

HAULED SLOP OIL FROM BOOSTER

\*Other (Explain) \_\_\_\_\_

**VOLUME AND DESTINATION:** Estimated Volume 119 Bbls. Field test volume of good oil 12%BS&W Bbls.  
(Not required prior to Division approval)

Destination (Name and Location of treating plant or other facility) GANDY PLANT WM-1-025

SEC 11, T-10-S, R-35-E

**DESTRUCTION OF SEDIMENT OIL BY:** ☐ Burning ☐ Pit Disposal ☐ Use on Roads or firewalls ☐ Other

(Explain) \_\_\_\_\_

Location of Destruction \_\_\_\_\_

Justification of Destruction \_\_\_\_\_

**CERTIFICATION:** (APPLICATION MAY BE MADE BY EITHER OF THE FOLLOWING)

I hereby certify that the information above is true and complete to the best of my knowledge and belief.

Owner DYNEGY MIDSTREAM SERVICES

Transporter GANDY CORPORATION

By \_\_\_\_\_

Address BOX 827, TATUM, NM 88267

Title \_\_\_\_\_

Signature Rue Mark

Date \_\_\_\_\_

Title BKKP Date 12/07/01

**OIL CONSERVATION DIVISION**

Approved By Chris Williams Title \_\_\_\_\_ Date DEC 20 2001

**ENGINEERING MANAGER**

A COPY OF THIS FORM MUST BE ON LOCATION DURING TANK CLEANING, REMOVAL OF SEDIMENT OIL OR MISCELLANEOUS HYDROCARBONS, AND MUST BE PRESENTED WITH TANK BOTTOMS, SEDIMENT OIL OR MISCELLANEOUS HYDROCARBONS AT THE TREATING PLANT TO WHICH IT IS DELIVERED.

DISTRIBUTION BY OCD	
	Santa Fe
	File
	Operator
	Transporter (2)

District I  
1625 N. French Dr., Hobbs, NM 88240  
District II  
1301 W. Grand Avenue, Artesia, NM 88210  
District III  
1000 Rio Brazos Road, Aztec, NM 87410  
District IV  
1220 S. St. Francis Dr., Santa Fe, NM 87505

State of New Mexico  
Energy Minerals and Natural Resources

Oil Conservation Division  
1220 South St. Francis Dr.  
Santa Fe, NM 87505

Form C-117 A  
Revised March 17, 1999

Submit 5 Copies to  
Appropriate District Office

PERMIT NO. H-24220

**TANK CLEANING, SEDIMENT OIL REMOVAL, TRANSPORTATION OF MISCELLANEOUS HYDROCARBONS AND DISPOSAL PERMIT**

Operator or Owner DYNEGY MIDSTREAM SERVICES Address BOX 1689, LOVINGTON, NM 88260  
Lease or Facility Name TOWNSEND BOOSTER Location SEC 9, T-16-S, R-34-E  
U.L. - Sec. - Twp. - Rge.

**OPERATION TO BE PERFORMED:**

☐ Tank Cleaning ☐ Sediment Oil Removal ☒ Transportation of Miscellaneous Hydrocarbons

Operator or Owner Representative authorizing work JAMES KING

Date Work to be Performed 03-09-01

TANK CLEANING DATA Tank Number \_\_\_\_\_ Volume \_\_\_\_\_

Tank Type \_\_\_\_\_ Volume Below Load Line \_\_\_\_\_

**SEDIMENT OIL OR MISCELLANEOUS HYDROCARBON DATA**

Sediment Oil from: ☐ Pit ☐ Cellar ☐ Other

**MISCELLANEOUS OIL**

Tank Bottoms From: ☐ Pipeline Station ☐ Crude Terminal ☐ Refinery ☐ Other\*

Catchings From: ☐ Gasoline Plant ☐ Gathering Lines ☐ Salt Water Disposal System ☒ Other\*

☐ Pipeline Break Oil or Spill

\*Other (Explain) HAULED SLOP OIL FROM BOOSTER

**VOLUME AND DESTINATION:** Estimated Volume 186 Bbls. Field test volume of good oil 34% RS&W Bbls.  
(Not required prior to Division approval)

Destination (Name and Location of treating plant or other facility) GANDY PLANT WM-1-025

SEC 11, T-10-S, R-35-E

**DESTRUCTION OF SEDIMENT OIL BY:** ☐ Burning ☐ Pit Disposal ☐ Use on Roads or firewalls ☐ Other

(Explain) \_\_\_\_\_

Location of Destruction \_\_\_\_\_

Justification of Destruction \_\_\_\_\_

**CERTIFICATION:** (APPLICATION MAY BE MADE BY EITHER OF THE FOLLOWING)

I hereby certify that the information above is true and complete to the best of my knowledge and belief.

Owner DYNEGY MIDSTREAM SERVICES

Transporter GANDY CORPORATION

By \_\_\_\_\_

Address BOX 827, TATUM, NM 88267

Title \_\_\_\_\_

Signature Joe Mark

Date \_\_\_\_\_

Title BKKP Date 12-07-01

**OIL CONSERVATION DIVISION**

Approved By Chris Williams Title \_\_\_\_\_

Date \_\_\_\_\_

**ENGINEERING MANAGER**

A COPY OF THIS FORM MUST BE ON LOCATION DURING TANK CLEANING, REMOVAL OF SEDIMENT OIL OR MISCELLANEOUS HYDROCARBONS, AND MUST BE PRESENTED WITH TANK BOTTOMS, SEDIMENT OIL OR MISCELLANEOUS HYDROCARBONS AT THE TREATING PLANT TO WHICH IT IS DELIVERED.

DEC 20 2001

DISTRIBUTION BY OCD	
	Santa Fe
	File
	Operator
	Transporter (2)

District I  
1625 N. French Dr., Hobbs, NM 88240  
District II  
1301 W. Grand Avenue, Artesia, NM 88210  
District III  
1000 Rio Brazos Road, Aztec, NM 87410  
District IV  
1220 S. St. Francis Dr., Santa Fe, NM 87505

State of New Mexico  
Energy Minerals and Natural Resources

Oil Conservation Division  
1220 South St. Francis Dr.  
Santa Fe, NM 87505

Form C-117 A  
Revised March 17, 1999

Submit 5 Copies to  
Appropriate District Office

PERMIT NO. H-24219

**TANK CLEANING, SEDIMENT OIL REMOVAL, TRANSPORTATION OF MISCELLANEOUS HYDROCARBONS AND DISPOSAL PERMIT**

Operator or Owner DYNEGY MIDSTREAM SERVICES Address BOX 1689, LOVINGTON, NM 88260  
Lease or Facility Name 457 BOOSTER Location SEC 34, T-14-S, R-33-E  
U.L. - Sec. - Twp. - Rge.

**OPERATION TO BE PERFORMED:**

☐ Tank Cleaning ☐ Sediment Oil Removal ☒ Transportation of Miscellaneous Hydrocarbons

Operator or Owner Representative authorizing work JAMES KING

Date Work to be Performed 03-08-01

**TANK CLEANING DATA** Tank Number \_\_\_\_\_ Volume \_\_\_\_\_

Tank Type \_\_\_\_\_ Volume Below Load Line \_\_\_\_\_

**SEDIMENT OIL OR MISCELLANEOUS HYDROCARBON DATA**

Sediment Oil from: ☐ Pit ☐ Cellar ☐ Other

**MISCELLANEOUS OIL**

Tank Bottoms From: ☐ Pipeline Station ☐ Crude Terminal ☐ Refinery ☐ Other\*

Catchings From: ☐ Gasoline Plant ☐ Gathering Lines ☐ Salt Water Disposal System ☒ Other\*

☐ Pipeline Break Oil or Spill

**HAULED SLOP OIL FROM BOOSTER**

\*Other (Explain) \_\_\_\_\_

**VOLUME AND DESTINATION:** Estimated Volume 151 Bbls. Field test volume of good oil 4% BSW Bbls.  
(Not required prior to Division approval)

Destination (Name and Location of treating plant or other facility) GANDY PLANT WM-1-025

SEC 11, T-10-S, R-35-E

**DESTRUCTION OF SEDIMENT OIL BY:** ☐ Burning ☐ Pit Disposal ☐ Use on Roads or firewalls ☐ Other

(Explain) \_\_\_\_\_

Location of Destruction \_\_\_\_\_

Justification of Destruction \_\_\_\_\_

**CERTIFICATION:** (APPLICATION MAY BE MADE BY EITHER OF THE FOLLOWING)

I hereby certify that the information above is true and complete to the best of my knowledge and belief.

Owner DYNEGY MIDSTREAM SERVICES

Transporter GANDY CORPORATION

By \_\_\_\_\_

Address BOX 827, TATUM, NM 88267

Title \_\_\_\_\_

Signature [Signature]

Date \_\_\_\_\_

Title BKKP Date 12/07/01

**OIL CONSERVATION DIVISION**

Approved By [Signature] Title \_\_\_\_\_ Date DEC 26 2001

**ENGINEERING MANAGER**

A COPY OF THIS FORM MUST BE ON LOCATION DURING TANK CLEANING, REMOVAL OF SEDIMENT OIL OR MISCELLANEOUS HYDROCARBONS, AND MUST BE PRESENTED WITH TANK BOTTOMS, SEDIMENT OIL OR MISCELLANEOUS HYDROCARBONS AT THE TREATING PLANT TO WHICH IT IS DELIVERED.

DISTRIBUTION BY OCD	
	Santa Fe
	File
	Operator
	Transporter (2)

District I  
1625 N. French Dr., Hobbs, NM 88240  
District II  
1301 W. Grand Avenue, Artesia, NM 88210  
District III  
1000 Rio Brazos Road, Aztec, NM 87410  
District IV  
1220 S. St. Francis Dr., Santa Fe, NM 87505

State of New Mexico  
Energy Minerals and Natural Resources

Oil Conservation Division  
1220 South St. Francis Dr.  
Santa Fe, NM 87505

Form C-117 A  
Revised March 17, 1999

Submit 5 Copies to  
Appropriate District Office

PERMIT NO. H-24218

**TANK CLEANING, SEDIMENT OIL REMOVAL, TRANSPORTATION OF MISCELLANEOUS HYDROCARBONS AND DISPOSAL PERMIT**

Operator or Owner DYNEGY MIDSTREAM SERVICES Address BOX 1689, LOVINGTON, NM 88260  
Lease or Facility Name 457 BOOSTER Location SEC 34, T-14-S, R-33-E  
U.L. - Sec. - Twp. - Rge.

**OPERATION TO BE PERFORMED:**

☐ Tank Cleaning ☐ Sediment Oil Removal ☒ Transportation of Miscellaneous Hydrocarbons

Operator or Owner Representative authorizing work JAMES KING

Date Work to be Performed 03-06-01

**TANK CLEANING DATA** Tank Number \_\_\_\_\_ Volume \_\_\_\_\_

Tank Type \_\_\_\_\_ Volume Below Load Line \_\_\_\_\_

**SEDIMENT OIL OR MISCELLANEOUS HYDROCARBON DATA**

Sediment Oil from: ☐ Pit ☐ Cellar ☐ Other

**MISCELLANEOUS OIL**

Tank Bottoms From: ☐ Pipeline Station ☐ Crude Terminal ☐ Refinery ☐ Other\*

Catchings From: ☐ Gasoline Plant ☐ Gathering Lines ☐ Salt Water Disposal System ☒ Other\*

☐ Pipeline Break Oil or Spill

**HAULED SLOP OIL FROM BOOSTER**

\*Other (Explain) \_\_\_\_\_

**VOLUME AND DESTINATION:** Estimated Volume 100 Bbls. Field test volume of good oil 90% BS&W Bbls.  
(Not required prior to Division approval)

Destination (Name and Location of treating plant or other facility) GANDY PLANT WM-1-025

SEC 11, T-10-S, R-35-E

**DESTRUCTION OF SEDIMENT OIL BY:** ☐ Burning ☐ Pit Disposal ☐ Use on Roads or firewalls ☐ Other

(Explain) \_\_\_\_\_

Location of Destruction \_\_\_\_\_

Justification of Destruction \_\_\_\_\_

**CERTIFICATION:** (APPLICATION MAY BE MADE BY EITHER OF THE FOLLOWING)

I hereby certify that the information above is true and complete to the best of my knowledge and belief.

Owner DYNEGY MIDSTREAM SERVICES

Transporter GANDY CORPORATION

By \_\_\_\_\_

Address BOX 827, TATUM, NM 88267

Title \_\_\_\_\_

Signature Rue Mark

Date \_\_\_\_\_

Title BKKP Date 12/07/01

**OIL CONSERVATION DIVISION**

Approved By [Signature] Title \_\_\_\_\_ Date DEC 20 2001

**ENGINEERING MANAGER**

A COPY OF THIS FORM MUST BE ON LOCATION DURING TANK CLEANING, REMOVAL OF SEDIMENT OIL OR MISCELLANEOUS HYDROCARBONS, AND MUST BE PRESENTED WITH TANK BOTTOMS, SEDIMENT OIL OR MISCELLANEOUS HYDROCARBONS AT THE TREATING PLANT TO WHICH IT IS DELIVERED.

DISTRIBUTION BY OCD	
	Santa Fe
	File
	Operator
	Transporter (2)



District I  
1625 N. French Dr., Hobbs, NM 88240  
District II  
1301 W. Grand Avenue, Artesia, NM 88210  
District III  
1000 Rio Brazos Road, Aztec, NM 87410  
District IV  
1220 S. St. Francis Dr., Santa Fe, NM 87505

State of New Mexico  
Energy Minerals and Natural Resources

Oil Conservation Division  
1220 South St. Francis Dr.  
Santa Fe, NM 87505

Form C-117 A  
Revised March 17, 1999

Submit 5 Copies to  
Appropriate District Office

PERMIT NO. H-24217

**TANK CLEANING, SEDIMENT OIL REMOVAL, TRANSPORTATION OF MISCELLANEOUS HYDROCARBONS AND DISPOSAL PERMIT**

Operator or Owner DYNEGY MIDSTREAM SERVICES Address BOX 1689, LOVINGTON, NM 88260  
Lease or Facility Name TOWNSEND BOOSTER Location SEC 9, T-16-S, R-34-E  
U.L. - Sec. - Twp. - Rge.

**OPERATION TO BE PERFORMED:**

☐ Tank Cleaning ☐ Sediment Oil Removal ☒ Transportation of Miscellaneous Hydrocarbons

Operator or Owner Representative authorizing work JAMES KING

Date Work to be Performed 03-06-01

TANK CLEANING DATA Tank Number \_\_\_\_\_ Volume \_\_\_\_\_

Tank Type \_\_\_\_\_ Volume Below Load Line \_\_\_\_\_

**SEDIMENT OIL OR MISCELLANEOUS HYDROCARBON DATA**

Sediment Oil from: ☐ Pit ☐ Cellar ☐ Other

**MISCELLANEOUS OIL**

Tank Bottoms From: ☐ Pipeline Station ☐ Crude Terminal ☐ Refinery ☐ Other\*

Catchings From: ☐ Gasoline Plant ☐ Gathering Lines ☐ Salt Water Disposal System ☒ Other\*

☐ Pipeline Break Oil or Spill

\*Other (Explain) HAULED SLOP OIL FROM BOOSTER

**VOLUME AND DESTINATION:** Estimated Volume 165 Bbls. Field test volume of good oil 26% BS&W Bbls.  
(Not required prior to Division approval)

Destination (Name and Location of treating plant or other facility) GANDY PLANT WM-1-025

SEC 11, T-10-S, R-35-E

**DESTRUCTION OF SEDIMENT OIL BY:** ☐ Burning ☐ Pit Disposal ☐ Use on Roads or firewalls ☐ Other

(Explain) \_\_\_\_\_

Location of Destruction \_\_\_\_\_

Justification of Destruction \_\_\_\_\_

**CERTIFICATION:** (APPLICATION MAY BE MADE BY EITHER OF THE FOLLOWING)

hereby certify that the information above is true and complete to the best of my knowledge and belief.

Owner DYNEGY MIDSTREAM SERVICES Transporter GANDY CORPORATION

By \_\_\_\_\_ Address BOX 827, TATUM, NM 88267

Title \_\_\_\_\_ Signature [Signature]

Date \_\_\_\_\_ Title BKKP Date 12/07/01

**OIL CONSERVATION DIVISION**

Approved By [Signature] Title \_\_\_\_\_ Date \_\_\_\_\_

**ENGINEERING MANAGER**

A COPY OF THIS FORM MUST BE ON LOCATION DURING TANK CLEANING, REMOVAL OF SEDIMENT OIL OR MISCELLANEOUS HYDROCARBONS, AND MUST BE PRESENTED WITH TANK BOTTOMS, SEDIMENT OIL OR MISCELLANEOUS HYDROCARBONS AT THE TREATING PLANT TO WHICH IT IS DELIVERED.

**DEC 20 2001**

DISTRIBUTION BY OCD	
	Santa Fe
	File
	Operator
	Transporter (2)

District I  
1625 N. French Dr., Hobbs, NM 88240  
District II  
1301 W. Grand Avenue, Artesia, NM 88210  
District III  
1000 Rio Brazos Road, Aztec, NM 87410  
District IV  
1220 S. St. Francis Dr., Santa Fe, NM 87505

State of New Mexico  
Energy Minerals and Natural Resources

Oil Conservation Division  
1220 South St. Francis Dr.  
Santa Fe, NM 87505

Form C-117 A  
Revised March 17, 1999

Submit 5 Copies to  
Appropriate District Office

PERMIT NO. H-24216

**TANK CLEANING, SEDIMENT OIL REMOVAL, TRANSPORTATION OF MISCELLANEOUS HYDROCARBONS AND DISPOSAL PERMIT**

Operator or Owner DYNEGY MIDSTREAM SERVICES Address BOX 1689, LOVINGTON, NM 88260  
Lease or Facility Name 457 BOOSTER Location SEC 34, T-14-S, R-33-E  
U.L. - Sec. - Twp. - Rge.

**OPERATION TO BE PERFORMED:**

☐ Tank Cleaning ☐ Sediment Oil Removal ☒ Transportation of Miscellaneous Hydrocarbons

Operator or Owner Representative authorizing work JAMES KING

Date Work to be Performed 03-03-01

TANK CLEANING DATA Tank Number \_\_\_\_\_ Volume \_\_\_\_\_

Tank Type \_\_\_\_\_ Volume Below Load Line \_\_\_\_\_

**SEDIMENT OIL OR MISCELLANEOUS HYDROCARBON DATA**

Sediment Oil from: ☐ Pit ☐ Cellar ☐ Other

**MISCELLANEOUS OIL**

Tank Bottoms From: ☐ Pipeline Station ☐ Crude Terminal ☐ Refinery ☐ Other\*

Catchings From: ☐ Gasoline Plant ☐ Gathering Lines ☐ Salt Water Disposal System ☒ Other\*

☐ Pipeline Break Oil or Spill

HAULED SLOP OIL FROM BOOSTER

\*Other (Explain) \_\_\_\_\_

**VOLUME AND DESTINATION:** Estimated Volume 133 Bbls. Field test volume of good oil 6% BS&W Bbls.  
(Not required prior to Division approval)

Destination (Name and Location of treating plant or other facility) GANDY PLANT WM-1-025  
SEC 11, T-10-S, R-35-E

**DESTRUCTION OF SEDIMENT OIL BY:** ☐ Burning ☐ Pit Disposal ☐ Use on Roads or firewalls ☐ Other

(Explain) \_\_\_\_\_

Location of Destruction \_\_\_\_\_

Justification of Destruction \_\_\_\_\_

**CERTIFICATION:** (APPLICATION MAY BE MADE BY EITHER OF THE FOLLOWING)

I hereby certify that the information above is true and complete to the best of my knowledge and belief.

Owner DYNEGY MIDSTREAM SERVICES

Transporter GANDY CORPORATION

By \_\_\_\_\_

Address BOX 827, TATUM, NM 88267

Title \_\_\_\_\_

Signature Rue Mack

Date \_\_\_\_\_

Title BKKP Date 12/07/01

**OIL CONSERVATION DIVISION**

Approved By [Signature] Title \_\_\_\_\_

Date DEC 20 2001

**ENGINEERING MANAGER**

A COPY OF THIS FORM MUST BE ON LOCATION DURING TANK CLEANING, REMOVAL OF SEDIMENT OIL OR MISCELLANEOUS HYDROCARBONS, AND MUST BE PRESENTED WITH TANK BOTTOMS, SEDIMENT OIL OR MISCELLANEOUS HYDROCARBONS AT THE TREATING PLANT TO WHICH IT IS DELIVERED.

DISTRIBUTION BY OCD	
	Santa Fe
	File
	Operator
	Transporter (2)

District I  
1625 N. French Dr., Hobbs, NM 88240  
District II  
1301 W. Grand Avenue, Artesia, NM 88210  
District III  
1000 Rio Brazos Road, Aztec, NM 87410  
District IV  
1220 S. St. Francis Dr., Santa Fe, NM 87505

State of New Mexico  
Energy Minerals and Natural Resources

Oil Conservation Division  
1220 South St. Francis Dr.  
Santa Fe, NM 87505

Form C-117 A  
Revised March 17, 1999

Submit 5 Copies to  
Appropriate District Office

PERMIT NO. H-24215

**TANK CLEANING, SEDIMENT OIL REMOVAL, TRANSPORTATION OF MISCELLANEOUS HYDROCARBONS AND DISPOSAL PERMIT**

Operator or Owner DYNEGY MIDSTREAM SERVICES Address BOX 1689, LOVINGTON, NM 88260  
Lease or Facility Name TOWNSEND BOOSTER Location SEC 9, T-16-S, R-34-E  
U.L. - Sec. - Twp. - Rge.

**OPERATION TO BE PERFORMED:**

☐ Tank Cleaning ☐ Sediment Oil Removal ☒ Transportation of Miscellaneous Hydrocarbons

Operator or Owner Representative authorizing work JAMES KING

Date Work to be Performed 03-02-01

**TANK CLEANING DATA** Tank Number \_\_\_\_\_ Volume \_\_\_\_\_

Tank Type \_\_\_\_\_ Volume Below Load Line \_\_\_\_\_

**SEDIMENT OIL OR MISCELLANEOUS HYDROCARBON DATA**

Sediment Oil from: ☐ Pit ☐ Cellar ☐ Other

**MISCELLANEOUS OIL**

Tank Bottoms From: ☐ Pipeline Station ☐ Crude Terminal ☐ Refinery ☐ Other\*

Catchings From: ☐ Gasoline Plant ☐ Gathering Lines ☐ Salt Water Disposal System ☒ Other\*

☐ Pipeline Break Oil or Spill

\*Other (Explain) HAULED SLOP OIL FROM BOOSTER

**VOLUME AND DESTINATION:** Estimated Volume 149 Bbls. Field test volume of good oil 12% BS&W Bbls.  
(Not required prior to Division approval)

Destination (Name and Location of treating plant or other facility) GANDY PLANT WM-1-025

SEC 11, T-10-S, R-35-E.

**DESTRUCTION OF SEDIMENT OIL BY:** ☐ Burning ☐ Pit Disposal ☐ Use on Roads or firewalls ☐ Other

(Explain) \_\_\_\_\_

Location of Destruction \_\_\_\_\_

Justification of Destruction \_\_\_\_\_

**CERTIFICATION:** (APPLICATION MAY BE MADE BY EITHER OF THE FOLLOWING)

I hereby certify that the information above is true and complete to the best of my knowledge and belief.

Owner DYNEGY MIDSTREAM SERVICES

Transporter GANDY CORPORATION

By \_\_\_\_\_

Address BOX 827, TATUM, NM 88267

Title \_\_\_\_\_

Signature [Signature]

Date \_\_\_\_\_

Title BKKP

Date 12/07/01

**OIL CONSERVATION DIVISION**

Approved By [Signature]

Title \_\_\_\_\_

Date \_\_\_\_\_

**ENGINEERING MANAGER**

A COPY OF THIS FORM MUST BE ON LOCATION DURING TANK CLEANING, REMOVAL OF SEDIMENT OIL OR MISCELLANEOUS HYDROCARBONS, AND MUST BE PRESENTED WITH TANK BOTTOMS, SEDIMENT OIL OR MISCELLANEOUS HYDROCARBONS AT THE TREATING PLANT TO WHICH IT IS DELIVERED.

DISTRIBUTION BY OCD	
	Santa Fe
	File
	Operator
	Transporter (2)

District I  
1625 N. French Dr., Hobbs, NM 88240  
District II  
1301 W. Grand Avenue, Artesia, NM 88210  
District III  
1000 Rio Brazos Road, Aztec, NM 87410  
District IV  
1220 S. St. Francis Dr., Santa Fe, NM 87505

State of New Mexico  
Energy Minerals and Natural Resources

Oil Conservation Division  
1220 South St. Francis Dr.  
Santa Fe, NM 87505

Form C-117 A  
Revised March 17, 1999

Submit 5 Copies to  
Appropriate District Office

PERMIT NO.

H-24214

**TANK CLEANING, SEDIMENT OIL REMOVAL, TRANSPORTATION OF MISCELLANEOUS HYDROCARBONS AND DISPOSAL PERMIT**

Operator or Owner TRANSWESTERN PIPELINE Address 6381 N. MAIN, ROSWELL, NM 88201  
Lease or Facility Name CURRY COUNTY-GATHERING Location SEC 8, T-1-N, R-36-E  
U.L. - Sec. - Twp. - Rge.

**OPERATION TO BE PERFORMED:**

☐ Tank Cleaning ☐ Sediment Oil Removal ☒ Transportation of Miscellaneous Hydrocarbons

Operator or Owner Representative authorizing work JAMES FOGG

Date Work to be Performed 03/02/01

**TANK CLEANING DATA** Tank Number \_\_\_\_\_ Volume \_\_\_\_\_

Tank Type \_\_\_\_\_ Volume Below Load Line \_\_\_\_\_

**SEDIMENT OIL OR MISCELLANEOUS HYDROCARBON DATA**

Sediment Oil from: ☐ Pit ☐ Cellar ☐ Other

**MISCELLANEOUS OIL**

Tank Bottoms From: ☐ Pipeline Station ☐ Crude Terminal ☐ Refinery ☐ Other\*

Catchings From: ☐ Gasoline Plant ☒ Gathering Lines ☐ Salt Water Disposal System ☐ Other\*

☐ Pipeline Break Oil or Spill

\*Other (Explain) \_\_\_\_\_

**VOLUME AND DESTINATION:** Estimated Volume 126 Bbls. Field test volume of good oil 202 Bbls.  
(Not required prior to Division approval)

Destination (Name and Location of treating plant or other facility) GANDY PLANT WM-1-025

SEC 11, T-10-S, R-35-E

**DESTRUCTION OF SEDIMENT OIL BY:** ☐ Burning ☐ Pit Disposal ☐ Use on Roads or firewalls ☐ Other

(Explain) \_\_\_\_\_

Location of Destruction \_\_\_\_\_

Justification of Destruction \_\_\_\_\_

**CERTIFICATION: (APPLICATION MAY BE MADE BY EITHER OF THE FOLLOWING)**

I hereby certify that the information above is true and complete to the best of my knowledge and belief.

Owner \_\_\_\_\_

Transporter GANDY CORPORATION

By \_\_\_\_\_

Address BOX 827, TATUM, NM 88267

Title \_\_\_\_\_

Signature [Signature]

Date \_\_\_\_\_

Title BKKP Date 12/12/01

**OIL CONSERVATION DIVISION**

Approved By [Signature] Title \_\_\_\_\_

Date

**DEC 20 2001**

**ENGINEERING MANAGER**

A COPY OF THIS FORM MUST BE ON LOCATION DURING TANK CLEANING, REMOVAL OF SEDIMENT OIL OR MISCELLANEOUS HYDROCARBONS, AND MUST BE PRESENTED WITH TANK BOTTOMS, SEDIMENT OIL OR MISCELLANEOUS HYDROCARBONS AT THE TREATING PLANT TO WHICH IT IS DELIVERED.

DISTRIBUTION BY OCD	
	Santa Fe
	File
	Operator
	Transporter (2)

District I  
1625 N. French Dr., Hobbs, NM 88240  
District II  
1301 W. Grand Avenue, Artesia, NM 88210  
District III  
1000 Rio Brazos Road, Aztec, NM 87410  
District IV  
1220 S. St. Francis Dr., Santa Fe, NM 87505

State of New Mexico  
Energy Minerals and Natural Resources

Oil Conservation Division  
1220 South St. Francis Dr.  
Santa Fe, NM 87505

Form C-117 A  
Revised March 17, 1999

Submit 5 Copies to  
Appropriate District Office

PERMIT NO. H-24213

**TANK CLEANING, SEDIMENT OIL REMOVAL, TRANSPORTATION OF MISCELLANEOUS HYDROCARBONS AND DISPOSAL PERMIT**

Operator or Owner DYNEGY MIDSTREAM SERVICES Address BOX 1689, LOVINGTON, NM 88260  
Lease or Facility Name 457 BOOSTER Location SEC 34, T-14-S, R-33-E  
U.L. - Sec. - Twp. - Rge.

**OPERATION TO BE PERFORMED:**

☐ Tank Cleaning ☐ Sediment Oil Removal ☒ Transportation of Miscellaneous Hydrocarbons

Operator or Owner Representative authorizing work JAMES KING

Date Work to be Performed 02-28-01

**TANK CLEANING DATA**

Tank Number \_\_\_\_\_

Volume \_\_\_\_\_

Tank Type \_\_\_\_\_

Volume Below Load Line \_\_\_\_\_

**SEDIMENT OIL OR MISCELLANEOUS HYDROCARBON DATA**

Sediment Oil from: ☐ Pit ☐ Cellar ☐ Other

**MISCELLANEOUS OIL**

Tank Bottoms From: ☐ Pipeline Station ☐ Crude Terminal ☐ Refinery ☐ Other\*

Catchings From: ☐ Gasoline Plant ☐ Gathering Lines ☐ Salt Water Disposal System ☒ Other\*

☐ Pipeline Break Oil or Spill

**HAULED SLOP OIL FROM BOOSTER**

\*Other (Explain) \_\_\_\_\_

**VOLUME AND DESTINATION:**

Estimated Volume 128 Bbls.

Field test volume of good oil 4% BS&W Bbls.  
(Not required prior to Division approval)

Destination (Name and Location of treating plant or other facility) GANDY PLANT WM-1-025

SEC 11, T-10-S, R-35-E

**DESTRUCTION OF SEDIMENT OIL BY:**

☐ Burning ☐ Pit Disposal ☐ Use on Roads or firewalls ☐ Other

(Explain) \_\_\_\_\_

Location of Destruction \_\_\_\_\_

Justification of Destruction \_\_\_\_\_

**CERTIFICATION:** (APPLICATION MAY BE MADE BY EITHER OF THE FOLLOWING)

I hereby certify that the information above is true and complete to the best of my knowledge and belief.

Owner DYNEGY MIDSTREAM SERVICES

Transporter GANDY CORPORATION

By \_\_\_\_\_

Address BOX 827, TATUM, NM 88267

Title \_\_\_\_\_

Signature [Signature]

Date \_\_\_\_\_

Title BKKP

Date 12/07/01

**OIL CONSERVATION DIVISION**

Approved By [Signature]

Title \_\_\_\_\_

Date \_\_\_\_\_

**ENGINEERING MANAGER**

A COPY OF THIS FORM MUST BE ON LOCATION DURING TANK CLEANING, REMOVAL OF SEDIMENT OIL OR MISCELLANEOUS HYDROCARBONS, AND MUST BE PRESENTED WITH TANK BOTTOMS, SEDIMENT OIL OR MISCELLANEOUS HYDROCARBONS AT THE TREATING PLANT TO WHICH IT IS DELIVERED.

DISTRIBUTION BY OCD	
	Santa Fe
	File
	Operator
	Transporter (2)

**DEC 20 2001**

District I  
1625 N. French Dr., Hobbs, NM 88240  
District II  
1301 W. Grand Avenue, Artesia, NM 88210  
District III  
1000 Rio Brazos Road, Aztec, NM 87410  
District IV  
1220 S. St. Francis Dr., Santa Fe, NM 87505

State of New Mexico  
Energy Minerals and Natural Resources

Oil Conservation Division  
1220 South St. Francis Dr.  
Santa Fe, NM 87505

Form C-117 A  
Revised March 17, 1999

Submit 5 Copies to  
Appropriate District Office

PERMIT NO.

H-24212

**TANK CLEANING, SEDIMENT OIL REMOVAL, TRANSPORTATION OF MISCELLANEOUS HYDROCARBONS AND DISPOSAL PERMIT**

Operator or Owner DYNEGY MIDSTREAM SERVICES Address BOX 1689, LOVINGTON, NM 88260  
Lease or Facility Name SAUNDER PLANT Location SEC 34, T-14-S, R-33-E  
U.L. - Sec. - Twp. - Rgc.

**OPERATION TO BE PERFORMED:**

☐ Tank Cleaning ☐ Sediment Oil Removal ☒ Transportation of Miscellaneous Hydrocarbons

Operator or Owner Representative authorizing work JAMES KING

Date Work to be Performed 02-27-01

TANK CLEANING DATA Tank Number \_\_\_\_\_ Volume \_\_\_\_\_

Tank Type \_\_\_\_\_ Volume Below Load Line \_\_\_\_\_  
**SEDIMENT OIL OR MISCELLANEOUS HYDROCARBON DATA**

Sediment Oil from: ☐ Pit ☐ Cellar ☐ Other

**MISCELLANEOUS OIL**

Tank Bottoms From: ☐ Pipeline Station ☐ Crude Terminal ☐ Refinery ☐ Other\*

Catchings From: ☐ Gasoline Plant ☐ Gathering Lines ☐ Salt Water Disposal System ☒ Other\*

☐ Pipeline Break Oil or Spill

HAULED SLOP OIL FROM BOOSTER

\*Other (Explain) \_\_\_\_\_

**VOLUME AND DESTINATION:** Estimated Volume 573 Bbls. Field test volume of good oil 69% BS&W Bbls.  
(Not required prior to Division approval)

Destination (Name and Location of treating plant or other facility) GANDY PLANT WM-1-025  
SEC 11, T-10-S, R-35-E

**DESTRUCTION OF SEDIMENT OIL BY:** ☐ Burning ☐ Pit Disposal ☐ Use on Roads or firewalls ☐ Other

(Explain) \_\_\_\_\_

Location of Destruction \_\_\_\_\_

Justification of Destruction \_\_\_\_\_

**CERTIFICATION:** (APPLICATION MAY BE MADE BY EITHER OF THE FOLLOWING)

I hereby certify that the information above is true and complete to the best of my knowledge and belief.

Owner DYNEGY MIDSTREAM SERVICES

Transporter GANDY CORPORATION

By \_\_\_\_\_

Address BOX 827, TATUM, NM 88267

Title \_\_\_\_\_

Signature [Signature]

Date \_\_\_\_\_

Title BKKP Date 12/07/01

**OIL CONSERVATION DIVISION**

Approved By [Signature] Title \_\_\_\_\_ Date DEC 20 2001

**ENGINEERING MANAGER**

A COPY OF THIS FORM MUST BE ON LOCATION DURING TANK CLEANING, REMOVAL OF SEDIMENT OIL OR MISCELLANEOUS HYDROCARBONS, AND MUST BE PRESENTED WITH TANK BOTTOMS, SEDIMENT OIL OR MISCELLANEOUS HYDROCARBONS AT THE TREATING PLANT TO WHICH IT IS DELIVERED.

DISTRIBUTION BY OCD	
	Santa Fe
	File
	Operator
	Transporter (2)

District I  
1625 N. French Dr., Hobbs, NM 88240  
District II  
1301 W. Grand Avenue, Artesia, NM 88210  
District III  
1000 Rio Brazos Road, Aztec, NM 87410  
District IV  
1220 S. St. Francis Dr., Santa Fe, NM 87505

State of New Mexico  
Energy Minerals and Natural Resources

Oil Conservation Division  
1220 South St. Francis Dr.  
Santa Fe, NM 87505

Form C-117 A  
Revised March 17, 1999

Submit 5 Copies to  
Appropriate District Office

PERMIT NO. H-24211

**TANK CLEANING, SEDIMENT OIL REMOVAL, TRANSPORTATION OF MISCELLANEOUS HYDROCARBONS AND DISPOSAL PERMIT**

Operator or Owner DYNEGY MIDSTREAM SERVICES Address BOX 1689, LOVINGTON, NM 88260  
Lease or Facility Name TOWNSEND BOOSTER Location SEC 9, T-16-S, R-34-E  
U.L. - Sec. - Twp. - Rge.

**OPERATION TO BE PERFORMED:**

☐ Tank Cleaning ☐ Sediment Oil Removal ☒ Transportation of Miscellaneous Hydrocarbons

Operator or Owner Representative authorizing work JAMES KING

Date Work to be Performed 02-26-01

**TANK CLEANING DATA** Tank Number \_\_\_\_\_ Volume \_\_\_\_\_

Tank Type \_\_\_\_\_ Volume Below Load Line \_\_\_\_\_

**SEDIMENT OIL OR MISCELLANEOUS HYDROCARBON DATA**

Sediment Oil from: ☐ Pit ☐ Cellar ☐ Other

**MISCELLANEOUS OIL**

Tank Bottoms From: ☐ Pipeline Station ☐ Crude Terminal ☐ Refinery ☐ Other\*

Catchings From: ☐ Gasoline Plant ☐ Gathering Lines ☐ Salt Water Disposal System ☒ Other\*

☐ Pipeline Break Oil or Spill

\*Other (Explain) HAULED SLOP OIL FROM BOOSTER

**VOLUME AND DESTINATION:** Estimated Volume 103 Bbls. Field test volume of good oil 8% BS&W Bbls.  
(Not required prior to Division approval)

Destination (Name and Location of treating plant or other facility) GANDY PLANT WM-1-025

SEC 11, T-10-S, R-35-E

**DESTRUCTION OF SEDIMENT OIL BY:** ☐ Burning ☐ Pit Disposal ☐ Use on Roads or firewalls ☐ Other

(Explain) \_\_\_\_\_

Location of Destruction \_\_\_\_\_

Justification of Destruction \_\_\_\_\_

**CERTIFICATION: (APPLICATION MAY BE MADE BY EITHER OF THE FOLLOWING)**

I hereby certify that the information above is true and complete to the best of my knowledge and belief.

Owner DYNEGY MIDSTREAM SERVICES

Transporter GANDY CORPORATION

By \_\_\_\_\_

Address BOX 827, TATUM, NM 88267

Title \_\_\_\_\_

Signature [Signature]

Date \_\_\_\_\_

Title BKKP Date 12/07/01

**OIL CONSERVATION DIVISION**

Approved By [Signature] Title \_\_\_\_\_ Date \_\_\_\_\_

ENGINEERING MANAGER

A COPY OF THIS FORM MUST BE ON LOCATION DURING TANK CLEANING, REMOVAL OF SEDIMENT OIL OR MISCELLANEOUS HYDROCARBONS, AND MUST BE PRESENTED WITH TANK BOTTOMS, SEDIMENT OIL OR MISCELLANEOUS HYDROCARBONS AT THE TREATING PLANT TO WHICH IT IS DELIVERED.

DEC 20 2001

DISTRIBUTION BY OCD	
	Santa Fe
	File
	Operator
	Transporter (2)

District I  
1625 N. French Dr., Hobbs, NM 88240  
District II  
1301 W. Grand Avenue, Artesia, NM 88210  
District III  
1000 Rio Brazos Road, Aztec, NM 87410  
District IV  
1220 S. St. Francis Dr., Santa Fe, NM 87505

State of New Mexico  
Energy Minerals and Natural Resources

Oil Conservation Division  
1220 South St. Francis Dr.  
Santa Fe, NM 87505

Form C-117 A  
Revised March 17, 1999

Submit 5 Copies to  
Appropriate District Office

PERMIT NO.

H-24210

**TANK CLEANING, SEDIMENT OIL REMOVAL, TRANSPORTATION OF MISCELLANEOUS HYDROCARBONS AND DISPOSAL PERMIT**

Operator or Owner DYNEGY MIDSTREAM SERVICES Address BOX 1689, LOVINGTON, NM 88260

Lease or Facility Name SAUNDER PLANT Location SEC 34, T-14-S, R-33-E

U.L. - Sec. - Twp. - Rge.

**OPERATION TO BE PERFORMED:**

☐ Tank Cleaning ☐ Sediment Oil Removal ☒ Transportation of Miscellaneous Hydrocarbons

Operator or Owner Representative authorizing work JAMES KING

Date Work to be Performed 02-24-01

TANK CLEANING DATA Tank Number \_\_\_\_\_ Volume \_\_\_\_\_

Tank Type \_\_\_\_\_ Volume Below Load Line \_\_\_\_\_

**SEDIMENT OIL OR MISCELLANEOUS HYDROCARBON DATA**

Sediment Oil from: ☐ Pit ☐ Cellar ☐ Other

**MISCELLANEOUS OIL**

Tank Bottoms From: ☐ Pipeline Station ☐ Crude Terminal ☐ Refinery ☐ Other\*

Catchings From: ☐ Gasoline Plant ☐ Gathering Lines ☐ Salt Water Disposal System ☒ Other\*

☐ Pipeline Break Oil or Spill

HAULED SLOP OIL FROM BOOSTER

\*Other (Explain) \_\_\_\_\_

**VOLUME AND DESTINATION:** Estimated Volume 326 Bbls. Field test volume of good oil 30% BS&W Bbls.  
(Not required prior to Division approval)

Destination (Name and Location of treating plant or other facility) GANDY PLANT WM-1-025

SEC 11, T-10-S, R-35-E

**DESTRUCTION OF SEDIMENT OIL BY:** ☐ Burning ☐ Pit Disposal ☐ Use on Roads or firewalls ☐ Other

(Explain) \_\_\_\_\_

Location of Destruction \_\_\_\_\_

Justification of Destruction \_\_\_\_\_

**CERTIFICATION:** (APPLICATION MAY BE MADE BY EITHER OF THE FOLLOWING)

I hereby certify that the information above is true and complete to the best of my knowledge and belief.

Owner DYNEGY MIDSTREAM SERVICES

Transporter GANDY CORPORATION

By \_\_\_\_\_

Address BOX 827, TATUM, NM 88267

Title \_\_\_\_\_

Signature [Signature]

Date \_\_\_\_\_

Title BKKP Date 12/07/01

**OIL CONSERVATION DIVISION**

Approved By [Signature] Title \_\_\_\_\_

Date \_\_\_\_\_

**DEC 20 2001**

**ENGINEERING MANAGER**

A COPY OF THIS FORM MUST BE ON LOCATION DURING TANK CLEANING, REMOVAL OF SEDIMENT OIL OR MISCELLANEOUS HYDROCARBONS, AND MUST BE PRESENTED WITH TANK BOTTOMS, SEDIMENT OIL OR MISCELLANEOUS HYDROCARBONS AT THE TREATING PLANT TO WHICH IT IS DELIVERED.

DISTRIBUTION BY OCD	
	Santa Fe
	File
	Operator
	Transporter (2)



District I  
1625 N. French Dr., Hobbs, NM 88240  
District II  
1301 W. Grand Avenue, Artesia, NM 88210  
District III  
1000 Rio Brazos Road, Aztec, NM 87410  
District IV  
1220 S. St. Francis Dr., Santa Fe, NM 87505

State of New Mexico  
Energy Minerals and Natural Resources

Oil Conservation Division  
1220 South St. Francis Dr.  
Santa Fe, NM 87505

Form C-117 A  
Revised March 17, 1999

Submit 5 Copies to  
Appropriate District Office

PERMIT NO. H-24209

**TANK CLEANING, SEDIMENT OIL REMOVAL, TRANSPORTATION OF MISCELLANEOUS HYDROCARBONS AND DISPOSAL PERMIT**

Operator or Owner DYNEGY MIDSTREAM SERVICES Address BOX 1689, LOVINGTON, NM 88260  
Lease or Facility Name TOWNSEND BOOSTER Location SEC 9, T-16-S, R-34-E  
U.L. - Sec. - Twp. - Rgc.

**OPERATION TO BE PERFORMED:**

☐ Tank Cleaning ☐ Sediment Oil Removal ☒ Transportation of Miscellaneous Hydrocarbons

Operator or Owner Representative authorizing work JAMES KING

Date Work to be Performed 02-21-01

TANK CLEANING DATA Tank Number \_\_\_\_\_ Volume \_\_\_\_\_

Tank Type \_\_\_\_\_ Volume Below Load Line \_\_\_\_\_

**SEDIMENT OIL OR MISCELLANEOUS HYDROCARBON DATA**

Sediment Oil from: ☐ Pit ☐ Cellar ☐ Other

**MISCELLANEOUS OIL**

Tank Bottoms From: ☐ Pipeline Station ☐ Crude Terminal ☐ Refinery ☐ Other\*

Catchings From: ☐ Gasoline Plant ☐ Gathering Lines ☐ Salt Water Disposal System ☒ Other\*

☐ Pipeline Break Oil or Spill

\*Other (Explain) HAULED SLOP OIL FROM BOOSTER

**VOLUME AND DESTINATION:** Estimated Volume 148 Bbls. Field test volume of good oil 16% BS&W Bbls.  
(Not required prior to Division approval)

Destination (Name and Location of treating plant or other facility) GANDY PLANT WM-1-025

SEC 11, T-10-S, R-35-E

**DESTRUCTION OF SEDIMENT OIL BY:** ☐ Burning ☐ Pit Disposal ☐ Use on Roads or firewalls ☐ Other

(Explain) \_\_\_\_\_

Location of Destruction \_\_\_\_\_

Justification of Destruction \_\_\_\_\_

**CERTIFICATION:** (APPLICATION MAY BE MADE BY EITHER OF THE FOLLOWING)

I hereby certify that the information above is true and complete to the best of my knowledge and belief.

Owner DYNEGY MIDSTREAM SERVICES

Transporter GANDY CORPORATION

By \_\_\_\_\_

Address BOX 827, TATUM, NM 88267

Title \_\_\_\_\_

Signature [Signature]

Date \_\_\_\_\_

Title BKKP Date 12/07/01

**OIL CONSERVATION DIVISION**

Approved By [Signature] Title \_\_\_\_\_

Date \_\_\_\_\_

DEC 20 2001

A COPY OF THIS FORM MUST BE ON LOCATION DURING TANK CLEANING, REMOVAL OF SEDIMENT OIL OR MISCELLANEOUS HYDROCARBONS, AND MUST BE PRESENTED WITH TANK BOTTOMS, SEDIMENT OIL OR MISCELLANEOUS HYDROCARBONS AT THE TREATING PLANT TO WHICH IT IS DELIVERED.

DISTRIBUTION BY OCD	
	Santa Fe
	File
	Operator
	Transporter (2)

District I  
1625 N. French Dr., Hobbs, NM 88240  
District II  
1301 W. Grand Avenue, Artesia, NM 88210  
District III  
1000 Rio Brazos Road, Aztec, NM 87410  
District IV  
1220 S. St. Francis Dr., Santa Fe, NM 87505

State of New Mexico  
Energy Minerals and Natural Resources

Oil Conservation Division  
1220 South St. Francis Dr.  
Santa Fe, NM 87505

Form C-117 A  
Revised March 17, 1999

Submit 5 Copies to  
Appropriate District Office

PERMIT NO. H-24208

**TANK CLEANING, SEDIMENT OIL REMOVAL, TRANSPORTATION OF MISCELLANEOUS HYDROCARBONS AND DISPOSAL PERMIT**

Operator or Owner DYNEGY MIDSTREAM SERVICES Address BOX 1689, LOVINGTON, NM 88260  
Lease or Facility Name VADA PLANT Location SEC 26, T-10-S, R-33-E  
U.L. - Sec. - Twp. - Rgc.

**OPERATION TO BE PERFORMED:**

☐ Tank Cleaning ☐ Sediment Oil Removal ☒ Transportation of Miscellaneous Hydrocarbons

Operator or Owner Representative authorizing work MIKE MERONEY  
Date Work to be Performed 02-19-01

**TANK CLEANING DATA** Tank Number \_\_\_\_\_ Volume \_\_\_\_\_

Tank Type \_\_\_\_\_ Volume Below Load Line \_\_\_\_\_  
**SEDIMENT OIL OR MISCELLANEOUS HYDROCARBON DATA**

Sediment Oil from: ☐ Pit ☐ Cellar ☐ Other

**MISCELLANEOUS OIL**

Tank Bottoms From: ☐ Pipeline Station ☐ Crude Terminal ☐ Refinery ☐ Other\*

Catchings From: ☐ Gasoline Plant ☐ Gathering Lines ☐ Salt Water Disposal System ☒ Other\*

☐ Pipeline Break Oil or Spill

\*Other (Explain) HAULED SLOP OIL FROM PLANT

**VOLUME AND DESTINATION:** Estimated Volume 119 Bbls. Field test volume of good oil 10% BS&W Bbls.  
(Not required prior to Division approval)

Destination (Name and Location of treating plant or other facility) GANDY PLANT WM-1-025  
SEC 11, T-10-S, R-35-E

**DESTRUCTION OF SEDIMENT OIL BY:** ☐ Burning ☐ Pit Disposal ☐ Use on Roads or firewalls ☐ Other

(Explain) \_\_\_\_\_

Location of Destruction \_\_\_\_\_

Justification of Destruction \_\_\_\_\_

**CERTIFICATION: (APPLICATION MAY BE MADE BY EITHER OF THE FOLLOWING)**

I hereby certify that the information above is true and complete to the best of my knowledge and belief.

Owner DYNEGY MIDSTREAM SERVICES

Transporter GANDY CORPORATION

By \_\_\_\_\_

Address BOX 827, TATUM, NM 88267

Title \_\_\_\_\_

Signature [Signature]

Date \_\_\_\_\_

Title BKKP Date 12/07/01

**OIL CONSERVATION DIVISION**

Approved By [Signature] Title \_\_\_\_\_

Date DEC 20 2001

**ENGINEERING MANAGER**  
A COPY OF THIS FORM MUST BE ON LOCATION DURING TANK CLEANING, REMOVAL OF SEDIMENT OIL OR MISCELLANEOUS HYDROCARBONS, AND MUST BE PRESENTED WITH TANK BOTTOMS, SEDIMENT OIL OR MISCELLANEOUS HYDROCARBONS AT THE TREATING PLANT TO WHICH IT IS DELIVERED.

DISTRIBUTION BY OCD	
	Santa Fe
	File
	Operator
	Transporter (2)

District I  
1625 N. French Dr., Hobbs, NM 88240  
District II  
1301 W. Grand Avenue, Artesia, NM 88210  
District III  
1000 Rio Brazos Road, Aztec, NM 87410  
District IV  
1220 S. St. Francis Dr., Santa Fe, NM 87505

State of New Mexico  
Energy Minerals and Natural Resources

Oil Conservation Division  
1220 South St. Francis Dr.  
Santa Fe, NM 87505

Form C-117 A  
Revised March 17, 1999

Submit 5 Copies to  
Appropriate District Office

PERMIT NO. H-24207

**TANK CLEANING, SEDIMENT OIL REMOVAL, TRANSPORTATION OF MISCELLANEOUS HYDROCARBONS AND DISPOSAL PERMIT**

Operator or Owner DYNEGY MIDSTREAM SERVICES Address BOX 1689, LOVINGTON, NM 88260  
Lease or Facility Name TOWNSEND BOOSTER Location SEC 9, T-16-S, R-34-E  
U.L. - Sec. - Twp. - Rgc.

**OPERATION TO BE PERFORMED:**

☐ Tank Cleaning ☐ Sediment Oil Removal ☒ Transportation of Miscellaneous Hydrocarbons

Operator or Owner Representative authorizing work JAMES KING

Date Work to be Performed 02-19-01

**TANK CLEANING DATA** Tank Number \_\_\_\_\_ Volume \_\_\_\_\_

Tank Type \_\_\_\_\_ Volume Below Load Line \_\_\_\_\_

**SEDIMENT OIL OR MISCELLANEOUS HYDROCARBON DATA**

Sediment Oil from: ☐ Pit ☐ Cellar ☐ Other

**MISCELLANEOUS OIL**

Tank Bottoms From: ☐ Pipeline Station ☐ Crude Terminal ☐ Refinery ☐ Other\*

Catchings From: ☐ Gasoline Plant ☐ Gathering Lines ☐ Salt Water Disposal System ☒ Other\*

☐ Pipeline Break Oil or Spill

\*Other (Explain) HAULED SLOP OIL FROM BOOSTER

**VOLUME AND DESTINATION:** Estimated Volume 117 Bbls. Field test volume of good oil 12% BS&W Bbls.  
(Not required prior to Division approval)

Destination (Name and Location of treating plant or other facility) GANDY PLANT WM-1-025

SEC 11, T-10-S, R-35-E

**DESTRUCTION OF SEDIMENT OIL BY:** ☐ Burning ☐ Pit Disposal ☐ Use on Roads or firewalls ☐ Other

(Explain) \_\_\_\_\_

Location of Destruction \_\_\_\_\_

Justification of Destruction \_\_\_\_\_

**CERTIFICATION:** (APPLICATION MAY BE MADE BY EITHER OF THE FOLLOWING)

I hereby certify that the information above is true and complete to the best of my knowledge and belief.

Owner DYNEGY MIDSTREAM SERVICES

Transporter GANDY CORPORATION

By \_\_\_\_\_

Address BOX 827, TATUM, NM 88267

Title \_\_\_\_\_

Signature [Signature]

Date \_\_\_\_\_

Title BKKP Date 12/07/01

**OIL CONSERVATION DIVISION**

Approved By [Signature] Title \_\_\_\_\_ Date DEC 20 2001

**ENGINEERING MANAGER**

A COPY OF THIS FORM MUST BE ON LOCATION DURING TANK CLEANING, REMOVAL OF SEDIMENT OIL OR MISCELLANEOUS HYDROCARBONS, AND MUST BE PRESENTED WITH TANK BOTTOMS, SEDIMENT OIL OR MISCELLANEOUS HYDROCARBONS AT THE TREATING PLANT TO WHICH IT IS DELIVERED.

DISTRIBUTION BY OCD	
	Santa Fe
	File
	Operator
	Transporter (2)

District I  
1625 N. French Dr., Hobbs, NM 88240  
District II  
1301 W. Grand Avenue, Artesia, NM 88210  
District III  
1000 Rio Brazos Road, Aztec, NM 87410  
District IV  
1220 S. St. Francis Dr., Santa Fe, NM 87505

State of New Mexico  
Energy Minerals and Natural Resources

Oil Conservation Division  
1220 South St. Francis Dr.  
Santa Fe, NM 87505

Form C-117 A  
Revised March 17, 1999

Submit 5 Copies to  
Appropriate District Office

PERMIT NO.

H-24206

**TANK CLEANING, SEDIMENT OIL REMOVAL, TRANSPORTATION OF MISCELLANEOUS HYDROCARBONS AND DISPOSAL PERMIT**

Operator or Owner DYNEGY MIDSTREAM SERVICES Address BOX 1689, LOVINGTON, NM 88260  
Lease or Facility Name TOWNSEND BOOSTER Location SEC 9, T-16-S, R-34-E  
U.L. - Sec. - Twp. - Rgc.

**OPERATION TO BE PERFORMED:**

☐ Tank Cleaning ☐ Sediment Oil Removal ☒ Transportation of Miscellaneous Hydrocarbons

Operator or Owner Representative authorizing work JAMES KING

Date Work to be Performed 02-17-01

**TANK CLEANING DATA**

Tank Number \_\_\_\_\_

Volume \_\_\_\_\_

Tank Type \_\_\_\_\_

Volume Below Load Line \_\_\_\_\_

**SEDIMENT OIL OR MISCELLANEOUS HYDROCARBON DATA**

Sediment Oil from: ☐ Pit ☐ Cellar ☐ Other

**MISCELLANEOUS OIL**

Tank Bottoms From: ☐ Pipeline Station ☐ Crude Terminal ☐ Refinery ☐ Other\*

Catchings From: ☐ Gasoline Plant ☐ Gathering Lines ☐ Salt Water Disposal System ☒ Other\*

☐ Pipeline Break Oil or Spill

\*Other (Explain) HAULED SLOP OIL FROM BOOSTER

**VOLUME AND DESTINATION:**

Estimated Volume 119 Bbls.

Field test volume of good oil 30% BS&W Bbls.  
(Not required prior to Division approval)

Destination (Name and Location of treating plant or other facility) GANDY PLANT WM1-025

SEC 11, T-10-S, R-35-E

**DESTRUCTION OF SEDIMENT OIL BY:**

☐ Burning ☐ Pit Disposal ☐ Use on Roads or firewalls ☐ Other

(Explain) \_\_\_\_\_

Location of Destruction \_\_\_\_\_

Justification of Destruction \_\_\_\_\_

**CERTIFICATION:** (APPLICATION MAY BE MADE BY EITHER OF THE FOLLOWING)

I hereby certify that the information above is true and complete to the best of my knowledge and belief.

Owner DYNEGY MIDSTREAM SERVICES

Transporter GANDY CORPORATION

By \_\_\_\_\_

Address BOX 827, TATUM, NM 88267

Title \_\_\_\_\_

Signature [Signature]

Date \_\_\_\_\_

Title BKKP Date 12/07/01

**OIL CONSERVATION DIVISION**

Approved By [Signature] Title \_\_\_\_\_

Date \_\_\_\_\_

**DEC 20 2001**

**ENGINEERING MANAGER**

A COPY OF THIS FORM MUST BE ON LOCATION DURING TANK CLEANING, REMOVAL OF SEDIMENT OIL OR MISCELLANEOUS HYDROCARBONS, AND MUST BE PRESENTED WITH TANK BOTTOMS, SEDIMENT OIL OR MISCELLANEOUS HYDROCARBONS AT THE TREATING PLANT TO WHICH IT IS DELIVERED.

DISTRIBUTION BY OCD	
	Santa Fe
	File
	Operator
	Transporter (2)

District I  
1625 N. French Dr., Hobbs, NM 88240  
District II  
1301 W. Grand Avenue, Artesia, NM 88210  
District III  
1000 Rio Brazos Road, Aztec, NM 87410  
District IV  
1220 S. St. Francis Dr., Santa Fe, NM 87505

State of New Mexico  
Energy Minerals and Natural Resources

Oil Conservation Division  
1220 South St. Francis Dr.  
Santa Fe, NM 87505

Form C-117 A  
Revised March 17, 1999

Submit 5 Copies to  
Appropriate District Office

PERMIT NO. H-24205

**TANK CLEANING, SEDIMENT OIL REMOVAL, TRANSPORTATION OF MISCELLANEOUS HYDROCARBONS AND DISPOSAL PERMIT**

Operator or Owner DYNEGY MIDSTREAM SERVICES Address BOX 1689, LOVINGTON, NM 88260  
Lease or Facility Name SAUNDER PLANT Location SEC 34, T-14-S, R-33-E  
U.L. - Sec. - Twp. - Rge.

**OPERATION TO BE PERFORMED:**

☐ Tank Cleaning ☐ Sediment Oil Removal ☒ Transportation of Miscellaneous Hydrocarbons

Operator or Owner Representative authorizing work JAMES KING

Date Work to be Performed 02-17-01

**TANK CLEANING DATA** Tank Number \_\_\_\_\_ Volume \_\_\_\_\_

Tank Type \_\_\_\_\_ Volume Below Load Line \_\_\_\_\_  
**SEDIMENT OIL OR MISCELLANEOUS HYDROCARBON DATA**

Sediment Oil from: ☐ Pit ☐ Cellar ☐ Other

**MISCELLANEOUS OIL**

Tank Bottoms From: ☐ Pipeline Station ☐ Crude Terminal ☐ Refinery ☐ Other\*

Catchings From: ☐ Gasoline Plant ☐ Gathering Lines ☐ Salt Water Disposal System ☒ Other\*

☐ Pipeline Break Oil or Spill

HAULED SLOP OIL FROM BOOSTER

\*Other (Explain) \_\_\_\_\_

**VOLUME AND DESTINATION:** Estimated Volume 365 Bbls. Field test volume of good oil 36% BS&W Bbls.  
(Not required prior to Division approval)

Destination (Name and Location of treating plant or other facility) GANDY PLANT WM-1-025

SEC 11, T-10-S, R-35-E

**DESTRUCTION OF SEDIMENT OIL BY:** ☐ Burning ☐ Pit Disposal ☐ Use on Roads or firewalls ☐ Other

(Explain) \_\_\_\_\_

Location of Destruction \_\_\_\_\_

Justification of Destruction \_\_\_\_\_

**CERTIFICATION: (APPLICATION MAY BE MADE BY EITHER OF THE FOLLOWING)**

I hereby certify that the information above is true and complete to the best of my knowledge and belief.

Owner DYNEGY MIDSTREAM SERVICES

Transporter GANDY CORPORATION

By \_\_\_\_\_

Address BOX 827, TATUM, NM 88267

Title \_\_\_\_\_

Signature Lee M. Cook

Date \_\_\_\_\_

Title BKKP Date 12/07/01

**OIL CONSERVATION DIVISION**

Approved By [Signature] Title \_\_\_\_\_ Date DEC 20 2001

**ENGINEERING MANAGER**

A COPY OF THIS FORM MUST BE ON LOCATION DURING TANK CLEANING, REMOVAL OF SEDIMENT OIL OR MISCELLANEOUS HYDROCARBONS, AND MUST BE PRESENTED WITH TANK BOTTOMS, SEDIMENT OIL OR MISCELLANEOUS HYDROCARBONS AT THE TREATING PLANT TO WHICH IT IS DELIVERED.

DISTRIBUTION BY OCD	
	Santa Fe
	File
	Operator
	Transporter (2)

District I  
1625 N. French Dr., Hobbs, NM 88240  
District II  
1301 W. Grand Avenue, Artesia, NM 88210  
District III  
1000 Rio Brazos Road, Aztec, NM 87410  
District IV  
1220 S. St. Francis Dr., Santa Fe, NM 87505

State of New Mexico  
Energy Minerals and Natural Resources

Oil Conservation Division  
1220 South St. Francis Dr.  
Santa Fe, NM 87505

Form C-117 A  
Revised March 17, 1999

Submit 5 Copies to  
Appropriate District Office

PERMIT NO. H-24204

**TANK CLEANING, SEDIMENT OIL REMOVAL, TRANSPORTATION OF MISCELLANEOUS HYDROCARBONS AND DISPOSAL PERMIT**

Operator or Owner DYNEGY MIDSTREAM SERVICES Address BOX 1689, LOVINGTON, NM 88260  
Lease or Facility Name 457 BOOSTER Location SEC 34, T-14-S, R-33-E  
U.L. - Sec. - Twp. - Rge.

**OPERATION TO BE PERFORMED:**

☐ Tank Cleaning ☐ Sediment Oil Removal ☒ Transportation of Miscellaneous Hydrocarbons

Operator or Owner Representative authorizing work JAMES KING

Date Work to be Performed 02-16-01

**TANK CLEANING DATA**

Tank Number \_\_\_\_\_

Volume \_\_\_\_\_

Tank Type \_\_\_\_\_

Volume Below Load Line \_\_\_\_\_

**SEDIMENT OIL OR MISCELLANEOUS HYDROCARBON DATA**

Sediment Oil from: ☐ Pit ☐ Cellar ☐ Other

**MISCELLANEOUS OIL**

Tank Bottoms From: ☐ Pipeline Station ☐ Crude Terminal ☐ Refinery ☐ Other\*

Catchings From: ☐ Gasoline Plant ☐ Gathering Lines ☐ Salt Water Disposal System ☒ Other\*

☐ Pipeline Break Oil or Spill

HAULED SLOP OIL FROM BOOSTER

\*Other (Explain) \_\_\_\_\_

**VOLUME AND DESTINATION:**

Estimated Volume 108 Bbls.

Field test volume of good oil 50% BS&W Bbls.  
(Not required prior to Division approval)

Destination (Name and Location of treating plant or other facility) GANDY PLANT WM-1-025

SEC 11, T-10-S, R-35-E

**DESTRUCTION OF SEDIMENT OIL BY:**

☐ Burning ☐ Pit Disposal ☐ Use on Roads or firewalls ☐ Other

(Explain) \_\_\_\_\_

Location of Destruction \_\_\_\_\_

Justification of Destruction \_\_\_\_\_

**CERTIFICATION:** (APPLICATION MAY BE MADE BY EITHER OF THE FOLLOWING)

I hereby certify that the information above is true and complete to the best of my knowledge and belief.

Owner DYNEGY MIDSTREAM SERVICES

Transporter GANDY CORPORATION

By \_\_\_\_\_

Address BOX 827, TATUM, NM 88267

Title \_\_\_\_\_

Signature [Signature]

Date \_\_\_\_\_

Title BKKP

Date 12/07/01

**OIL CONSERVATION DIVISION**

Approved By [Signature] Title \_\_\_\_\_

Date \_\_\_\_\_

**DEC 20 2001**

**ENGINEERING MANAGER**

A COPY OF THIS FORM MUST BE ON BOARD AND ACCOMPANY TANK CLEANING, REMOVAL OF SEDIMENT OIL OR MISCELLANEOUS HYDROCARBONS, AND MUST BE PRESENTED WITH TANK BOTTOMS, SEDIMENT OIL OR MISCELLANEOUS HYDROCARBONS AT THE TREATING PLANT TO WHICH IT IS DELIVERED.

DISTRIBUTION BY OCD	
	Santa Fe
	File
	Operator
	Transporter (2)

District I  
1625 N. French Dr., Hobbs, NM 88240  
District II  
1301 W. Grand Avenue, Artesia, NM 88210  
District III  
1000 Rio Brazos Road, Aztec, NM 87410  
District IV  
1220 S. St. Francis Dr., Santa Fe, NM 87505

State of New Mexico  
Energy Minerals and Natural Resources

Oil Conservation Division  
1220 South St. Francis Dr.  
Santa Fe, NM 87505

Form C-117 A  
Revised March 17, 1999

Submit 5 Copies to  
Appropriate District Office

PERMIT NO. H-24203

**TANK CLEANING, SEDIMENT OIL REMOVAL, TRANSPORTATION OF MISCELLANEOUS HYDROCARBONS AND DISPOSAL PERMIT**

Operator or Owner DYNEGY MIDSTREAM SERVICES Address BOX 1689, LOVINGTON, NM 88260  
Lease or Facility Name TOWNSEND BOOSTER Location SEC 9, T-16-S, R-34-E  
U.L. - Sec. - Twp. - Rge.

**OPERATION TO BE PERFORMED:**

☐ Tank Cleaning ☐ Sediment Oil Removal ☒ Transportation of Miscellaneous Hydrocarbons

Operator or Owner Representative authorizing work JAMES KING

Date Work to be Performed 02-16-01

**TANK CLEANING DATA** Tank Number \_\_\_\_\_ Volume \_\_\_\_\_

Tank Type \_\_\_\_\_ Volume Below Load Line \_\_\_\_\_

**SEDIMENT OIL OR MISCELLANEOUS HYDROCARBON DATA**

Sediment Oil from: ☐ Pit ☐ Cellar ☐ Other

**MISCELLANEOUS OIL**

Tank Bottoms From: ☐ Pipeline Station ☐ Crude Terminal ☐ Refinery ☐ Other\*

Catchings From: ☐ Gasoline Plant ☐ Gathering Lines ☐ Salt Water Disposal System ☒ Other\*

☐ Pipeline Break Oil or Spill

\*Other (Explain) HAULED SLOP OIL FROM BOOSTER

**VOLUME AND DESTINATION:** Estimated Volume 423 Bbls. Field test volume of good oil 33% BS&WBbls.  
(Not required prior to Division approval)

Destination (Name and Location of treating plant or other facility) GANDY PLANT WM-1-025

SEC 11, T-10-S, R-35-E

**DESTRUCTION OF SEDIMENT OIL BY:** ☐ Burning ☐ Pit Disposal ☐ Use on Roads or firewalls ☐ Other

(Explain) \_\_\_\_\_

Location of Destruction \_\_\_\_\_

Justification of Destruction \_\_\_\_\_

**CERTIFICATION:** (APPLICATION MAY BE MADE BY EITHER OF THE FOLLOWING)

I hereby certify that the information above is true and complete to the best of my knowledge and belief.

Owner DYNEGY MIDSTREAM SERVICES

Transporter GANDY CORPORATION

By \_\_\_\_\_

Address BOX 827, TATUM, NM 88267

Title \_\_\_\_\_

Signature [Signature]

Date \_\_\_\_\_

Title BKKP Date 12/07/01

**OIL CONSERVATION DIVISION**

Approved By [Signature] Title \_\_\_\_\_ Date DEC 20 2001

**ENGINEERING MANAGER**

A COPY OF THIS FORM MUST BE ON LOCATION DURING TANK CLEANING, REMOVAL OF SEDIMENT OIL OR MISCELLANEOUS HYDROCARBONS, AND MUST BE PRESENTED WITH TANK BOTTOMS, SEDIMENT OIL OR MISCELLANEOUS HYDROCARBONS AT THE TREATING PLANT TO WHICH IT IS DELIVERED.

DISTRIBUTION BY OCD	
	Santa Fe
	File
	Operator
	Transporter (2)

District I  
1625 N. French Dr., Hobbs, NM 88240  
District II  
1301 W. Grand Avenue, Artesia, NM 88210  
District III  
1000 Rio Brazos Road, Aztec, NM 87410  
District IV  
1220 S. St. Francis Dr., Santa Fe, NM 87505

State of New Mexico  
Energy Minerals and Natural Resources

Oil Conservation Division  
1220 South St. Francis Dr.  
Santa Fe, NM 87505

Form C-117 A  
Revised March 17, 1999

Submit 5 Copies to  
Appropriate District Office

PERMIT NO.

H-24202

**TANK CLEANING, SEDIMENT OIL REMOVAL, TRANSPORTATION OF MISCELLANEOUS HYDROCARBONS AND DISPOSAL PERMIT**

Operator or Owner DYNEGY MIDSTREAM SERVICES Address BOX 1689, LOVINGOTN, NM 88260

Lease or Facility Name STILES LINE

Location

3-17-36  
U.L. - Sec. - Twp. - Rge.

**OPERATION TO BE PERFORMED:**

☐ Tank Cleaning ☐ Sediment Oil Removal ☐ Transportation of Miscellaneous Hydrocarbons

Operator or Owner Representative authorizing work \_\_\_\_\_

Date Work to be Performed 02/13/01

**TANK CLEANING DATA**

Tank Number \_\_\_\_\_

Volume \_\_\_\_\_

Tank Type \_\_\_\_\_

Volume Below Load Line \_\_\_\_\_

**SEDIMENT OIL OR MISCELLANEOUS HYDROCARBON DATA**

Sediment Oil from: ☐ Pit ☐ Cellar ☐ Other

**MISCELLANEOUS OIL**

Tank Bottoms From: ☐ Pipeline Station ☐ Crude Terminal ☐ Refinery ☐ Other\*

Catchings From: ☐ Gasoline Plant ☐ Gathering Lines ☐ Salt Water Disposal System ☒ Other\*

☐ Pipeline Break Oil or Spill

\*Other (Explain) \_\_\_\_\_

HAULED SLOP OIL FROM LINE

**VOLUME AND DESTINATION:**

Estimated Volume 169 Bbls.

Field test volume of good oil 75%BS&W Bbls.  
(Not required prior to Division approval)

Destination (Name and Location of treating plant or other facility) GANDY PLANT WM-1-025

**DESTRUCTION OF SEDIMENT OIL BY:**

☐ Burning ☐ Pit Disposal ☐ Use on Roads or firewalls ☐ Other

(Explain) \_\_\_\_\_

Location of Destruction \_\_\_\_\_

Justification of Destruction \_\_\_\_\_

**CERTIFICATION: (APPLICATION MAY BE MADE BY EITHER OF THE FOLLOWING)**

I hereby certify that the information above is true and complete to the best of my knowledge and belief.

Owner DYNEGY MIDSTREAM SERVICES

Transporter GANDY CORPOTATION

By \_\_\_\_\_

Address BOX 827, TATUM, NM 88267

Title \_\_\_\_\_

Signature Luc Mark

Date \_\_\_\_\_

Title BKKP

Date 12/12/01

**OIL CONSERVATION DIVISION**

Approved By Chris Williams

Title \_\_\_\_\_

Date

**DEC 20 2001**

**ENGINEERING MANAGER**

A COPY OF THIS FORM MUST BE ON LOCATION DURING TANK CLEANING, REMOVAL OF SEDIMENT OIL OR MISCELLANEOUS HYDROCARBONS, AND MUST BE PRESENTED WITH TANK BOTTOMS, SEDIMENT OIL OR MISCELLANEOUS HYDROCARBONS AT THE TREATING PLANT TO WHICH IT IS DELIVERED.

DISTRIBUTION BY OCD	
	Santa Fe
	File
	Operator
	Transporter (2)



District I  
1625 N. French Dr., Hobbs, NM 88240  
District II  
1301 W. Grand Avenue, Artesia, NM 88210  
District III  
1000 Rio Brazos Road, Aztec, NM 87410  
District IV  
1220 S. St. Francis Dr., Santa Fe, NM 87505

State of New Mexico  
Energy Minerals and Natural Resources

Oil Conservation Division  
1220 South St. Francis Dr.  
Santa Fe, NM 87505

Form C-117 A  
Revised March 17, 1999

Submit 5 Copies to  
Appropriate District Office

PERMIT NO. H-24201

**TANK CLEANING, SEDIMENT OIL REMOVAL, TRANSPORTATION OF MISCELLANEOUS HYDROCARBONS AND DISPOSAL PERMIT**

Operator or Owner DYNEGY MIDSTREAM SERVICES Address BOX 1689, LOVINGTON, NM 88260  
Lease or Facility Name TOWNSEND BOOSTER Location SEC 9, T-16-S, R-34-E  
U.L. - Sec. - Twp. - Rge.

**OPERATION TO BE PERFORMED:**

☐ Tank Cleaning ☐ Sediment Oil Removal ☒ Transportation of Miscellaneous Hydrocarbons

Operator or Owner Representative authorizing work JAMES KING

Date Work to be Performed 02-08-01

**TANK CLEANING DATA** Tank Number \_\_\_\_\_ Volume \_\_\_\_\_

Tank Type \_\_\_\_\_ Volume Below Load Line \_\_\_\_\_

**SEDIMENT OIL OR MISCELLANEOUS HYDROCARBON DATA**

Sediment Oil from: ☐ Pit ☐ Cellar ☐ Other

**MISCELLANEOUS OIL**

Tank Bottoms From: ☐ Pipeline Station ☐ Crude Terminal ☐ Refinery ☐ Other\*

Catchings From: ☐ Gasoline Plant ☐ Gathering Lines ☐ Salt Water Disposal System ☒ Other\*

☐ Pipeline Break Oil or Spill

\*Other (Explain) HAULED SLOP OIL FROM BOOSTER

**VOLUME AND DESTINATION:** Estimated Volume 90 Bbls. Field test volume of good oil 20% BS&W Bbls.  
(Not required prior to Division approval)

Destination (Name and Location of treating plant or other facility) GANDY PLANT WM -1-025

SEC 11, T-10-S, R-35-E

**DESTRUCTION OF SEDIMENT OIL BY:** ☐ Burning ☐ Pit Disposal ☐ Use on Roads or firewalls ☐ Other

(Explain) \_\_\_\_\_

Location of Destruction \_\_\_\_\_

Justification of Destruction \_\_\_\_\_

**CERTIFICATION:** (APPLICATION MAY BE MADE BY EITHER OF THE FOLLOWING)

I hereby certify that the information above is true and complete to the best of my knowledge and belief.

Owner DYNEGY MIDSTREAM SERVICES Transporter GANDY CORPORATION

By \_\_\_\_\_ Address BOX 827, TATUM, NM 88267

Title \_\_\_\_\_ Signature [Signature]

Date \_\_\_\_\_ Title BKKP Date 12/07/01

**OIL CONSERVATION DIVISION**

Approved By [Signature] Title \_\_\_\_\_ Date DEC 20 2001

ENGINEERING MANAGER

A COPY OF THIS FORM MUST BE ON LOCATION DURING TANK CLEANING, REMOVAL OF SEDIMENT OIL OR MISCELLANEOUS HYDROCARBONS, AND MUST BE PRESENTED WITH TANK BOTTOMS, SEDIMENT OIL OR MISCELLANEOUS HYDROCARBONS AT THE TREATING PLANT TO WHICH IT IS DELIVERED.

DISTRIBUTION BY OCD	
	Santa Fe
	File
	Operator
	Transporter (2)

District I  
1625 N. French Dr., Hobbs, NM 88240  
District II  
1301 W. Grand Avenue, Artesia, NM 88210  
District III  
1000 Rio Brazos Road, Aztec, NM 87410  
District IV  
1220 S. St. Francis Dr., Santa Fe, NM 87505

State of New Mexico  
Energy Minerals and Natural Resources

Oil Conservation Division  
1220 South St. Francis Dr.  
Santa Fe, NM 87505

Form C-117 A  
Revised March 17, 1999

Submit 5 Copies to  
Appropriate District Office

PERMIT NO. H-24200

**TANK CLEANING, SEDIMENT OIL REMOVAL, TRANSPORTATION OF MISCELLANEOUS HYDROCARBONS AND DISPOSAL PERMIT**

Operator or Owner DYNEGY MIDSTREAM SERVICES Address BOX 1689, LOVINGTON, NM 88260  
Lease or Facility Name 457 BOOSTER Location SEC 34, T-14-S, R-33-E  
U.L. - Sec. - Twp. - Rge.

**OPERATION TO BE PERFORMED:**

☐ Tank Cleaning ☐ Sediment Oil Removal ☒ Transportation of Miscellaneous Hydrocarbons

Operator or Owner Representative authorizing work JAMES KING

Date Work to be Performed 02-08-01

**TANK CLEANING DATA**

Tank Number \_\_\_\_\_

Volume \_\_\_\_\_

Tank Type \_\_\_\_\_

Volume Below Load Line \_\_\_\_\_

**SEDIMENT OIL OR MISCELLANEOUS HYDROCARBON DATA**

Sediment Oil from: ☐ Pit ☐ Cellar ☐ Other

**MISCELLANEOUS OIL**

Tank Bottoms From: ☐ Pipeline Station ☐ Crude Terminal ☐ Refinery ☐ Other\*

Catchings From: ☐ Gasoline Plant ☐ Gathering Lines ☐ Salt Water Disposal System ☒ Other\*

☐ Pipeline Break Oil or Spill

HAULED SLOP OIL FROM BOOSTER

\*Other (Explain) \_\_\_\_\_

**VOLUME AND DESTINATION:**

Estimated Volume 188 Bbls.

Field test volume of good oil 28% BS&W Bbls.  
(Not required prior to Division approval)

Destination (Name and Location of treating plant or other facility) GANDY PLANT WM-1-025

SEC 11, T-10-S, R-35-E

**DESTRUCTION OF SEDIMENT OIL BY:**

☐ Burning ☐ Pit Disposal ☐ Use on Roads or firewalls ☐ Other

(Explain) \_\_\_\_\_

Location of Destruction \_\_\_\_\_

Justification of Destruction \_\_\_\_\_

**CERTIFICATION: (APPLICATION MAY BE MADE BY EITHER OF THE FOLLOWING)**

I hereby certify that the information above is true and complete to the best of my knowledge and belief.

Owner DYNEGY MIDSTREAM SERVICES

Transporter GANDY CORPORATION

By \_\_\_\_\_

Address BOX 827, TATUM, NM 88267

Title \_\_\_\_\_

Signature [Signature]

Date \_\_\_\_\_

Title BKKP Date 12/07/01

**OIL CONSERVATION DIVISION**

Approved By [Signature]

Title \_\_\_\_\_

Date \_\_\_\_\_

**ENGINEERING MANAGER**

A COPY OF THIS FORM MUST BE ON LOCATION DURING TANK CLEANING, REMOVAL OF SEDIMENT OIL OR MISCELLANEOUS HYDROCARBONS, AND MUST BE PRESENTED WITH TANK BOTTOMS, SEDIMENT OIL OR MISCELLANEOUS HYDROCARBONS AT THE TREATING PLANT TO WHICH IT IS DELIVERED.

DISTRIBUTION BY OCD	
	Santa Fe
	File
	Operator
	Transporter (2)

**DEC 20 2001**

District I  
1625 N. French Dr., Hobbs, NM 88240  
District II  
1301 W. Grand Avenue, Artesia, NM 88210  
District III  
1000 Rio Brazos Road, Aztec, NM 87410  
District IV  
1220 S. St. Francis Dr., Santa Fe, NM 87505

State of New Mexico  
Energy Minerals and Natural Resources

Oil Conservation Division  
1220 South St. Francis Dr.  
Santa Fe, NM 87505

Form C-117 A  
Revised March 17, 1999

Submit 5 Copies to  
Appropriate District Office

PERMIT NO. H-24199

**TANK CLEANING, SEDIMENT OIL REMOVAL, TRANSPORTATION OF MISCELLANEOUS HYDROCARBONS AND DISPOSAL PERMIT**

Operator or Owner DYNEGY MIDSTREAM SERVICES Address BOX 1689, LOVINGTON, NM 88260  
Lease or Facility Name 457 BOOSTER Location SEC 34, T-14-S, R-33-E  
U.L. - Sec. - Twp. - Rgc.

**OPERATION TO BE PERFORMED:**

☐ Tank Cleaning ☐ Sediment Oil Removal ☒ Transportation of Miscellaneous Hydrocarbons

Operator or Owner Representative authorizing work JAMES KING

Date Work to be Performed 02-06-01

**TANK CLEANING DATA**

Tank Number \_\_\_\_\_

Volume \_\_\_\_\_

Tank Type \_\_\_\_\_

Volume Below Load Line \_\_\_\_\_

**SEDIMENT OIL OR MISCELLANEOUS HYDROCARBON DATA**

Sediment Oil from: ☐ Pit ☐ Cellar ☐ Other

**MISCELLANEOUS OIL**

Tank Bottoms From: ☐ Pipeline Station ☐ Crude Terminal ☐ Refinery ☐ Other\*

Catchings From: ☐ Gasoline Plant ☐ Gathering Lines ☐ Salt Water Disposal System ☒ Other\*

☐ Pipeline Break Oil or Spill

**HAULED SLOP OIL FROM BOOSTER**

\*Other (Explain) \_\_\_\_\_

**VOLUME AND DESTINATION:**

Estimated Volume 300 Bbbs.

Field test volume of good oil 35% BS&W Bbbs.  
(Not required prior to Division approval)

Destination (Name and Location of treating plant or other facility) GANDY PLANT WM-1-025

SEC 11, T-10-S, R-35-E

**DESTRUCTION OF SEDIMENT OIL BY:**

☐ Burning ☐ Pit Disposal ☐ Use on Roads or firewalls ☐ Other

(Explain) \_\_\_\_\_

Location of Destruction \_\_\_\_\_

Justification of Destruction \_\_\_\_\_

**CERTIFICATION:** (APPLICATION MAY BE MADE BY EITHER OF THE FOLLOWING)

I hereby certify that the information above is true and complete to the best of my knowledge and belief.

Owner DYNEGY MIDSTREAM SERVICES

Transporter GANDY CORPORATION

By \_\_\_\_\_

Address BOX 827, TATUM, NM 88267

Title \_\_\_\_\_

Signature [Signature]

Date \_\_\_\_\_

Title BKKP Date 12/07/01

**OIL CONSERVATION DIVISION**

Approved By [Signature] Title \_\_\_\_\_

Date DEC 20 2001

**ENGINEERING MANAGER**

A COPY OF THIS FORM MUST BE ON LOCATION DURING TANK CLEANING, REMOVAL OF SEDIMENT OIL OR MISCELLANEOUS HYDROCARBONS, AND MUST BE PRESENTED WITH TANK BOTTOMS, SEDIMENT OIL OR MISCELLANEOUS HYDROCARBONS AT THE TREATING PLANT TO WHICH IT IS DELIVERED.

**DISTRIBUTION BY OCD**

	Santa Fe
	File
	Operator
	Transporter (2)

District I  
1625 N. French Dr., Hobbs, NM 88240  
District II  
1301 W. Grand Avenue, Artesia, NM 88210  
District III  
1000 Rio Brazos Road, Aztec, NM 87410  
District IV  
1220 S. St. Francis Dr., Santa Fe, NM 87505

State of New Mexico  
Energy Minerals and Natural Resources

Oil Conservation Division  
1220 South St. Francis Dr.  
Santa Fe, NM 87505

Form C-117 A  
Revised March 17, 1999

Submit 5 Copies to  
Appropriate District Office

PERMIT NO. H-24198

**TANK CLEANING, SEDIMENT OIL REMOVAL, TRANSPORTATION OF MISCELLANEOUS HYDROCARBONS AND DISPOSAL PERMIT**

Operator or Owner DYNEGY MIDSTREAM SERVICES Address BOX 1689, LOVINGTON, NM 88260  
Lease or Facility Name 457 BOOSTER Location SEC 34, T-14-S, R-33-E  
U.L. - Sec. - Twp. - Rge.

**OPERATION TO BE PERFORMED:**

☐ Tank Cleaning ☐ Sediment Oil Removal ☒ Transportation of Miscellaneous Hydrocarbons

Operator or Owner Representative authorizing work JAMES KING

Date Work to be Performed 01-25-01

**TANK CLEANING DATA** Tank Number \_\_\_\_\_ Volume \_\_\_\_\_

Tank Type \_\_\_\_\_ Volume Below Load Line \_\_\_\_\_

**SEDIMENT OIL OR MISCELLANEOUS HYDROCARBON DATA**

Sediment Oil from: ☐ Pit ☐ Cellar ☐ Other

**MISCELLANEOUS OIL**

Tank Bottoms From: ☐ Pipeline Station ☐ Crude Terminal ☐ Refinery ☐ Other\*

Catchings From: ☐ Gasoline Plant ☐ Gathering Lines ☐ Salt Water Disposal System ☒ Other\*

☐ Pipeline Break Oil or Spill

**HAULED SLOP OIL FROM BOOSTER**

\*Other (Explain) \_\_\_\_\_

**VOLUME AND DESTINATION:** Estimated Volume 92 Bbls. Field test volume of good oil 4% BS&W Bbls.  
(Not required prior to Division approval)

Destination (Name and Location of treating plant or other facility) GANDY PLANT WM-1-025

SEC 11, T-10-S, R-35-E

**DESTRUCTION OF SEDIMENT OIL BY:** ☐ Burning ☐ Pit Disposal ☐ Use on Roads or firewalls ☐ Other

(Explain) \_\_\_\_\_

Location of Destruction \_\_\_\_\_

Justification of Destruction \_\_\_\_\_

**CERTIFICATION:** (APPLICATION MAY BE MADE BY EITHER OF THE FOLLOWING)

I hereby certify that the information above is true and complete to the best of my knowledge and belief.

Owner DYNEGY MIDSTREAM SERVICES

Transporter GANDY CORPORATION

By \_\_\_\_\_

Address BOX 827, TATUM, NM 88267

Title \_\_\_\_\_

Signature [Signature]

Date \_\_\_\_\_

Title BKKP Date 12/07/01

**OIL CONSERVATION DIVISION**

Approved By [Signature] Title \_\_\_\_\_

Date DEC 20 2001

**ENGINEERING MANAGER**

A COPY OF THIS FORM MUST BE ON LOCATION DURING TANK CLEANING, REMOVAL OF SEDIMENT OIL OR MISCELLANEOUS HYDROCARBONS, AND MUST BE PRESENTED WITH TANK BOTTOMS, SEDIMENT OIL OR MISCELLANEOUS HYDROCARBONS AT THE TREATING PLANT TO WHICH IT IS DELIVERED.

DISTRIBUTION BY OCD	
	Santa Fe
	File
	Operator
	Transporter (2)

District I  
1625 N. French Dr., Hobbs, NM 88240  
District II  
1301 W. Grand Avenue, Artesia, NM 88210  
District III  
1000 Rio Brazos Road, Aztec, NM 87410  
District IV  
1220 S. St. Francis Dr., Santa Fe, NM 87505

State of New Mexico  
Energy Minerals and Natural Resources

Oil Conservation Division  
1220 South St. Francis Dr.  
Santa Fe, NM 87505

Form C-117 A  
Revised March 17, 1999

Submit 5 Copies to  
Appropriate District Office

PERMIT NO. H-24197

**TANK CLEANING, SEDIMENT OIL REMOVAL, TRANSPORTATION OF MISCELLANEOUS HYDROCARBONS AND DISPOSAL PERMIT**

Operator or Owner DYNEGY MIDSTREAM SERVICES Address BOX 1689, LOVINGTON, NM 88260  
Lease or Facility Name SAUNDER PLANT Location SEC 34, T-14-S, R-33-E  
U.L. - Sec. - Twp. - Rge.

**OPERATION TO BE PERFORMED:**

☐ Tank Cleaning ☐ Sediment Oil Removal ☒ Transportation of Miscellaneous Hydrocarbons

Operator or Owner Representative authorizing work JAMES KING

Date Work to be Performed 01-19-01

TANK CLEANING DATA Tank Number \_\_\_\_\_ Volume \_\_\_\_\_

Tank Type \_\_\_\_\_ Volume Below Load Line \_\_\_\_\_  
SEDIMENT OIL OR MISCELLANEOUS HYDROCARBON DATA

Sediment Oil from: ☐ Pit ☐ Cellar ☐ Other

MISCELLANEOUS OIL

Tank Bottoms From: ☐ Pipeline Station ☐ Crude Terminal ☐ Refinery ☐ Other\*

Catchings From: ☐ Gasoline Plant ☐ Gathering Lines ☐ Salt Water Disposal System ☒ Other\*

☐ Pipeline Break Oil or Spill

HAULED SLOP OIL FROM BOOSTER

\*Other (Explain) \_\_\_\_\_

VOLUME AND DESTINATION: Estimated Volume 160 Bbls. Field test volume of good oil 60% BS&W Bbls.  
(Not required prior to Division approval)

Destination (Name and Location of treating plant or other facility) GANDY PLANT WM-1-025  
SEC 11, T-10-S, R-35-E

DESTRUCTION OF SEDIMENT OIL BY: ☐ Burning ☐ Pit Disposal ☐ Use on Roads or firewalls ☐ Other

(Explain) \_\_\_\_\_

Location of Destruction \_\_\_\_\_

Justification of Destruction \_\_\_\_\_

**CERTIFICATION: (APPLICATION MAY BE MADE BY EITHER OF THE FOLLOWING)**

I hereby certify that the information above is true and complete to the best of my knowledge and belief.

Owner DYNEGY MIDSTREAM SERVICES

Transporter GANDY CORPORATION

By \_\_\_\_\_

Address BOX 827, TATUM, NM 88267

Title \_\_\_\_\_

Signature [Signature]

Date \_\_\_\_\_

Title BKKP Date 12/07/01

OIL CONSERVATION DIVISION

Approved By [Signature] Title \_\_\_\_\_ Date DEC 20 2001

**ENGINEERING MANAGER**

A COPY OF THIS FORM MUST BE ON LOCATION DURING TANK CLEANING, REMOVAL OF SEDIMENT OIL OR MISCELLANEOUS HYDROCARBONS, AND MUST BE PRESENTED WITH TANK BOTTOMS, SEDIMENT OIL OR MISCELLANEOUS HYDROCARBONS AT THE TREATING PLANT TO WHICH IT IS DELIVERED.

DISTRIBUTION BY OCD	
	Santa Fe
	File
	Operator
	Transporter (2)

District I  
1625 N. French Dr., Hobbs, NM 88240  
District II  
1301 W. Grand Avenue, Artesia, NM 88210  
District III  
1000 Rio Brazos Road, Aztec, NM 87410  
District IV  
1220 S. St. Francis Dr., Santa Fe, NM 87505

State of New Mexico  
Energy Minerals and Natural Resources

Oil Conservation Division  
1220 South St. Francis Dr.  
Santa Fe, NM 87505

Form C-117 A  
Revised March 17, 1999

Submit 5 Copies to  
Appropriate District Office

PERMIT NO.

H-24196

**TANK CLEANING, SEDIMENT OIL REMOVAL, TRANSPORTATION OF MISCELLANEOUS HYDROCARBONS AND DISPOSAL PERMIT**

Operator or Owner DYNEGY MIDSTREAM SERVICES Address BOX 1689, LOVINGTON, NM 88260

Lease or Facility Name BLUITT BOOSTER Location SEC 20, T-8-S, R-37-E  
U.L. - Sec. - Twp. - Rge.

**OPERATION TO BE PERFORMED:**

☐ Tank Cleaning ☐ Sediment Oil Removal ☐ Transportation of Miscellaneous Hydrocarbons

Operator or Owner Representative authorizing work RALPH ENGLAND

Date Work to be Performed 01/22/01

**TANK CLEANING DATA**

Tank Number \_\_\_\_\_

Volume \_\_\_\_\_

Tank Type \_\_\_\_\_

Volume Below Load Line \_\_\_\_\_

**SEDIMENT OIL OR MISCELLANEOUS HYDROCARBON DATA**

Sediment Oil from: ☐ Pit ☐ Cellar ☐ Other

**MISCELLANEOUS OIL**

Tank Bottoms From: ☐ Pipeline Station ☐ Crude Terminal ☐ Refinery ☐ Other\*

Catchings From: ☐ Gasoline Plant ☐ Gathering Lines ☐ Salt Water Disposal System ☒ Other\*

☐ Pipeline Break Oil or Spill

\*Other (Explain) HAULED SLOP OIL FROM BOOSTER

**VOLUME AND DESTINATION:**

Estimated Volume 370 Bbls.

Field test volume of good oil 12% BS&W Bbls.  
(Not required prior to Division approval)

Destination (Name and Location of treating plant or other facility) GANDY PLANT WM -1-025

SEC 11, T-10-S, R-35-E

**DESTRUCTION OF SEDIMENT OIL BY:**

☐ Burning ☐ Pit Disposal ☐ Use on Roads or firewalls ☐ Other

(Explain) \_\_\_\_\_

Location of Destruction \_\_\_\_\_

Justification of Destruction \_\_\_\_\_

**CERTIFICATION: (APPLICATION MAY BE MADE BY EITHER OF THE FOLLOWING)**

I hereby certify that the information above is true and complete to the best of my knowledge and belief.

Owner DYNEGY MIDSTREAM SERVICES

Transporter GANDY CORPORATION

By \_\_\_\_\_

Address BOX 827, TATUM, NM 88267

Title \_\_\_\_\_

Signature Rue Mark

Date \_\_\_\_\_

Title BKKP

Date 12/12/01

**OIL CONSERVATION DIVISION**

Approved By Chris Williams

Title \_\_\_\_\_

Date \_\_\_\_\_

**DEC 20 2001**

A COPY OF THIS FORM MUST BE OBTAINED DURING TANK CLEANING, REMOVAL OF SEDIMENT OIL OR MISCELLANEOUS HYDROCARBONS, AND MUST BE PRESENTED WITH TANK BOTTOMS, SEDIMENT OIL OR MISCELLANEOUS HYDROCARBONS AT THE TREATING PLANT TO WHICH IT IS DELIVERED.

DISTRIBUTION BY OCD	
	Santa Fe
	File
	Operator
	Transporter (2)

District I  
1625 N. French Dr., Hobbs, NM 88240  
District II  
1301 W. Grand Avenue, Artesia, NM 88210  
District III  
1000 Rio Brazos Road, Aztec, NM 87410  
District IV  
1220 S. St. Francis Dr., Santa Fe, NM 87505

State of New Mexico  
Energy Minerals and Natural Resources

Oil Conservation Division  
1220 South St. Francis Dr.  
Santa Fe, NM 87505

Form C-117 A  
Revised March 17, 1999

Submit 5 Copies to  
Appropriate District Office

PERMIT NO. H-24195

**TANK CLEANING, SEDIMENT OIL REMOVAL, TRANSPORTATION OF MISCELLANEOUS HYDROCARBONS AND DISPOSAL PERMIT**

Operator or Owner DYNEGY MIDSTREAM SERVICES Address BOX 1689, LOVINGTON, NM 88260

Lease or Facility Name BLUITT BOOSTER Location 20-8-37  
U.L. - Sec. - Twp. - Rge.

**OPERATION TO BE PERFORMED:**

☐ Tank Cleaning ☐ Sediment Oil Removal ☐ Transportation of Miscellaneous Hydrocarbons

Operator or Owner Representative authorizing work RALPH ENGLAND

Date Work to be Performed 01/19/01

**TANK CLEANING DATA** Tank Number \_\_\_\_\_ Volume \_\_\_\_\_

Tank Type \_\_\_\_\_ Volume Below Load Line \_\_\_\_\_

**SEDIMENT OIL OR MISCELLANEOUS HYDROCARBON DATA**

Sediment Oil from: ☐ Pit ☐ Cellar ☐ Other

**MISCELLANEOUS OIL**

Tank Bottoms From: ☐ Pipeline Station ☐ Crude Terminal ☐ Refinery ☐ Other\*

Catchings From: ☐ Gasoline Plant ☐ Gathering Lines ☐ Salt Water Disposal System ☐ Other\*

☐ Pipeline Break Oil or Spill

\*Other (Explain) \_\_\_\_\_

**VOLUME AND DESTINATION:** Estimated Volume 170 Bbls. Field test volume of good oil 20% BS&W Bbls.  
(Not required prior to Division approval)

Destination (Name and Location of treating plant or other facility) GANDY PLANT WM-1-025

SEC 11. T-10-S, R-35-E

**DESTRUCTION OF SEDIMENT OIL BY:** ☐ Burning ☐ Pit Disposal ☐ Use on Roads or firewalls ☐ Other

(Explain) \_\_\_\_\_

Location of Destruction \_\_\_\_\_

Justification of Destruction \_\_\_\_\_

**CERTIFICATION: (APPLICATION MAY BE MADE BY EITHER OF THE FOLLOWING)**

I hereby certify that the information above is true and complete to the best of my knowledge and belief.

Owner \_\_\_\_\_ Transporter GANDY CORPORATION

By \_\_\_\_\_ Address BOX 827, TATUM NM 88267

Title \_\_\_\_\_ Signature [Signature]

Date \_\_\_\_\_ Title BKKP Date 12/12/01

**OIL CONSERVATION DIVISION**

Approved By [Signature] Title \_\_\_\_\_ Date DEC 20 2001

ENGINEERING MANAGER

A COPY OF THIS FORM MUST BE ON LOCATION DURING TANK CLEANING, REMOVAL OF SEDIMENT OIL OR MISCELLANEOUS HYDROCARBONS, AND MUST BE PRESENTED WITH TANK BOTTOMS, SEDIMENT OIL OR MISCELLANEOUS HYDROCARBONS AT THE TREATING PLANT TO WHICH IT IS DELIVERED.

DISTRIBUTION BY OCD	
	Santa Fe
	File
	Operator
	Transporter (2)

District I  
1625 N. French Dr., Hobbs, NM 88240  
District II  
1301 W. Grand Avenue, Artesia, NM 88210  
District III  
1000 Rio Brazos Road, Aztec, NM 87410  
District IV  
1220 S. St. Francis Dr., Santa Fe, NM 87505

State of New Mexico  
Energy Minerals and Natural Resources

Oil Conservation Division  
1220 South St. Francis Dr.  
Santa Fe, NM 87505

Form C-117 A  
Revised March 17, 1999

Submit 5 Copies to  
Appropriate District Office

PERMIT NO. H-24194

**TANK CLEANING, SEDIMENT OIL REMOVAL, TRANSPORTATION OF MISCELLANEOUS HYDROCARBONS AND DISPOSAL PERMIT**

Operator or Owner DYNEGY MIDSTREAM SERVICES Address BOX 1689, LOVINGTON, NM 88260  
Lease or Facility Name 457 BOOSTER Location SEC 34, T-14-S, R-33-E  
U.L. - Sec. - Twp. - Rge.

**OPERATION TO BE PERFORMED:**

☐ Tank Cleaning ☐ Sediment Oil Removal ☒ Transportation of Miscellaneous Hydrocarbons

Operator or Owner Representative authorizing work JAMES KING

Date Work to be Performed 01-22-01

**TANK CLEANING DATA** Tank Number \_\_\_\_\_ Volume \_\_\_\_\_

Tank Type \_\_\_\_\_ Volume Below Load Line \_\_\_\_\_

**SEDIMENT OIL OR MISCELLANEOUS HYDROCARBON DATA**

Sediment Oil from: ☐ Pit ☐ Cellar ☐ Other

**MISCELLANEOUS OIL**

Tank Bottoms From: ☐ Pipeline Station ☐ Crude Terminal ☐ Refinery ☐ Other\*

Catchings From: ☐ Gasoline Plant ☐ Gathering Lines ☐ Salt Water Disposal System ☒ Other\*

☐ Pipeline Break Oil or Spill

HAULED SLOP OIL FROM BOOSTER

\*Other (Explain) \_\_\_\_\_

**VOLUME AND DESTINATION:**

Estimated Volume 141 Bbls.

Field test volume of good oil 10% BS&W Bbls.  
(Not required prior to Division approval)

Destination (Name and Location of treating plant or other facility) GANDY PLANT WM-1-025

SEC 11, T-10-S, R-35-E

**DESTRUCTION OF SEDIMENT OIL BY:**

☐ Burning ☐ Pit Disposal ☐ Use on Roads or firewalls ☐ Other

(Explain) \_\_\_\_\_

Location of Destruction \_\_\_\_\_

Justification of Destruction \_\_\_\_\_

**CERTIFICATION: (APPLICATION MAY BE MADE BY EITHER OF THE FOLLOWING)**

I hereby certify that the information above is true and complete to the best of my knowledge and belief.

Owner DYNEGY MIDSTREAM SERVICES

Transporter GANDY CORPORATION

By \_\_\_\_\_

Address BOX 827, TATUM, NM 88267

Title \_\_\_\_\_

Signature Rue Mark

Date \_\_\_\_\_

Title BKKP Date 12/07/01

**OIL CONSERVATION DIVISION**

Approved By Chris Williams

Title \_\_\_\_\_

Date \_\_\_\_\_

ENGINEERING MANAGER

A COPY OF THIS FORM MUST BE ON LOCATION DURING TANK CLEANING, REMOVAL OF SEDIMENT OIL OR MISCELLANEOUS HYDROCARBONS, AND MUST BE PRESENTED WITH TANK BOTTOMS, SEDIMENT OIL OR MISCELLANEOUS HYDROCARBONS AT THE TREATING PLANT TO WHICH IT IS DELIVERED.

**DEC 20 2001**

DISTRIBUTION BY OCD	
	Santa Fe
	File
	Operator
	Transporter (2)



District I  
1625 N. French Dr., Hobbs, NM 88240  
District II  
1301 W. Grand Avenue, Artesia, NM 88210  
District III  
1000 Rio Brazos Road, Aztec, NM 87410  
District IV  
1220 S. St. Francis Dr., Santa Fe, NM 87505

State of New Mexico  
Energy Minerals and Natural Resources

Oil Conservation Division  
1220 South St. Francis Dr.  
Santa Fe, NM 87505

Form C-117 A  
Revised March 17, 1999

Submit 5 Copies to  
Appropriate District Office

PERMIT NO. H-24193

**TANK CLEANING, SEDIMENT OIL REMOVAL, TRANSPORTATION OF MISCELLANEOUS HYDROCARBONS AND DISPOSAL PERMIT**

Operator or Owner DYNEGY MIDSTREAM SERVICES Address BOX 1689, LOVINGTON, NM 88260  
Lease or Facility Name 457 BOOSTER Location SEC 34, T-14-S, R-33-E  
U.L. - Sec. - Twp. - Rge.

**OPERATION TO BE PERFORMED:**

☐ Tank Cleaning ☐ Sediment Oil Removal ☒ Transportation of Miscellaneous Hydrocarbons

Operator or Owner Representative authorizing work JAMES KING

Date Work to be Performed 01-21-01

**TANK CLEANING DATA** Tank Number \_\_\_\_\_ Volume \_\_\_\_\_

Tank Type \_\_\_\_\_ Volume Below Load Line \_\_\_\_\_

**SEDIMENT OIL OR MISCELLANEOUS HYDROCARBON DATA**

Sediment Oil from: ☐ Pit ☐ Cellar ☐ Other

**MISCELLANEOUS OIL**

Tank Bottoms From: ☐ Pipeline Station ☐ Crude Terminal ☐ Refinery ☐ Other\*

Catchings From: ☐ Gasoline Plant ☐ Gathering Lines ☐ Salt Water Disposal System ☒ Other\*

☐ Pipeline Break Oil or Spill

HAULED SLOP OIL FROM BOOSTER

\*Other (Explain) \_\_\_\_\_

**VOLUME AND DESTINATION:** Estimated Volume 150 Bbls. Field test volume of good oil 12% BS&WBbls.  
(Not required prior to Division approval)

Destination (Name and Location of treating plant or other facility) GANDY PLANT WM-1-025

SEC 11, T-10-S, R-35-E

**DESTRUCTION OF SEDIMENT OIL BY:** ☐ Burning ☐ Pit Disposal ☐ Use on Roads or firewalls ☐ Other

(Explain) \_\_\_\_\_

Location of Destruction \_\_\_\_\_

Justification of Destruction \_\_\_\_\_

**CERTIFICATION: (APPLICATION MAY BE MADE BY EITHER OF THE FOLLOWING)**

I hereby certify that the information above is true and complete to the best of my knowledge and belief.

Owner DYNEGY MIDSTREAM SERVICES

Transporter GANDY CORPORATION

By \_\_\_\_\_

Address BOX 827, TATUM, NM 88267

Title \_\_\_\_\_

Signature [Signature]

Date \_\_\_\_\_

Title BKKP Date 12/07/01

**OIL CONSERVATION DIVISION**

Approved By [Signature]

Title \_\_\_\_\_

Date

DEC 20 2001

**ENGINEERING MANAGER**

A COPY OF THIS FORM MUST BE ON LOCATION DURING TANK CLEANING, REMOVAL OF SEDIMENT OIL OR MISCELLANEOUS HYDROCARBONS, AND MUST BE PRESENTED WITH TANK BOTTOMS, SEDIMENT OIL OR MISCELLANEOUS HYDROCARBONS AT THE TREATING PLANT TO WHICH IT IS DELIVERED.

**DISTRIBUTION BY OCD**

	Santa Fe
	File
	Operator
	Transporter (2)

District I  
1625 N. French Dr., Hobbs, NM 88240  
District II  
1301 W. Grand Avenue, Artesia, NM 88210  
District III  
1000 Rio Brazos Road, Aztec, NM 87410  
District IV  
1220 S. St. Francis Dr., Santa Fe, NM 87505

State of New Mexico  
Energy Minerals and Natural Resources

Oil Conservation Division  
1220 South St. Francis Dr.  
Santa Fe, NM 87505

Form C-117 A  
Revised March 17, 1999

Submit 5 Copies to  
Appropriate District Office

PERMIT NO. H-24192

**TANK CLEANING, SEDIMENT OIL REMOVAL, TRANSPORTATION OF MISCELLANEOUS HYDROCARBONS AND DISPOSAL PERMIT**

Operator or Owner DYNEGY MIDSTREAM SERVICES Address BOX 1689, LOVINGTON, NM 88260  
Lease or Facility Name 457 BOOSTER Location SEC 34, T-14-S, R-33-E  
U.L. - Sec. - Twp. - Rge.

**OPERATION TO BE PERFORMED:**

☐ Tank Cleaning ☐ Sediment Oil Removal ☒ Transportation of Miscellaneous Hydrocarbons

Operator or Owner Representative authorizing work JAMES KING

Date Work to be Performed 01-18-01

**TANK CLEANING DATA** Tank Number \_\_\_\_\_ Volume \_\_\_\_\_

Tank Type \_\_\_\_\_ Volume Below Load Line \_\_\_\_\_

**SEDIMENT OIL OR MISCELLANEOUS HYDROCARBON DATA**

Sediment Oil from: ☐ Pit ☐ Cellar ☐ Other

**MISCELLANEOUS OIL**

Tank Bottoms From: ☐ Pipeline Station ☐ Crude Terminal ☐ Refinery ☐ Other\*

Catchings From: ☐ Gasoline Plant ☐ Gathering Lines ☐ Salt Water Disposal System ☒ Other\*

☐ Pipeline Break Oil or Spill

HAULED SLOP OIL FROM BOOSTER

\*Other (Explain) \_\_\_\_\_

**VOLUME AND DESTINATION:** Estimated Volume 113 Bbls. Field test volume of good oil 2% BS&W Bbls.  
(Not required prior to Division approval)

Destination (Name and Location of treating plant or other facility) GANDY PLANT WM-1-025

SEC 11, T-10-S, R-35-E

**DESTRUCTION OF SEDIMENT OIL BY:** ☐ Burning ☐ Pit Disposal ☐ Use on Roads or firewalls ☐ Other

(Explain) \_\_\_\_\_

Location of Destruction \_\_\_\_\_

Justification of Destruction \_\_\_\_\_

**CERTIFICATION:** (APPLICATION MAY BE MADE BY EITHER OF THE FOLLOWING)

I hereby certify that the information above is true and complete to the best of my knowledge and belief.

Owner DYNEGY MIDSTREAM SERVICES

Transporter GANDY CORPORATION

By \_\_\_\_\_

Address BOX 827, TATUM, NM 88267

Title \_\_\_\_\_

Signature [Signature]

Date \_\_\_\_\_

Title BKKP

Date 12/07/01

**OIL CONSERVATION DIVISION**

Approved By [Signature]

Title \_\_\_\_\_

Date DEC 20 2001

**ENGINEERING MANAGER**

A COPY OF THIS FORM MUST BE ON LOCATION DURING TANK CLEANING, REMOVAL OF SEDIMENT OIL OR MISCELLANEOUS HYDROCARBONS, AND MUST BE PRESENTED WITH TANK BOTTOMS, SEDIMENT OIL OR MISCELLANEOUS HYDROCARBONS AT THE TREATING PLANT TO WHICH IT IS DELIVERED.

DISTRIBUTION BY OCD	
	Santa Fe
	File
	Operator
	Transporter (2)

District I  
1625 N. French Dr., Hobbs, NM 88240  
District II  
1301 W. Grand Avenue, Artesia, NM 88210  
District III  
1000 Rio Brazos Road, Aztec, NM 87410  
District IV  
1220 S. St. Francis Dr., Santa Fe, NM 87505

State of New Mexico  
Energy Minerals and Natural Resources

Oil Conservation Division  
1220 South St. Francis Dr.  
Santa Fe, NM 87505

Form C-117 A  
Revised March 17, 1999

Submit 5 Copies to  
Appropriate District Office

PERMIT NO. H-24191

**TANK CLEANING, SEDIMENT OIL REMOVAL, TRANSPORTATION OF MISCELLANEOUS HYDROCARBONS AND DISPOSAL PERMIT**

Operator or Owner DYNEGY MIDSTREAM SERVICES Address BOX 1689, LOVINGTON, NM 88260  
Lease or Facility Name 457 BOOSTER Location SEC 34, T-14-S, R-33-E  
U.L. - Sec. - Twp. - Rge.

**OPERATION TO BE PERFORMED:**

☐ Tank Cleaning ☐ Sediment Oil Removal ☒ Transportation of Miscellaneous Hydrocarbons

Operator or Owner Representative authorizing work JAMES KING

Date Work to be Performed 01-17-01

**TANK CLEANING DATA**

Tank Number \_\_\_\_\_

Volume \_\_\_\_\_

Tank Type \_\_\_\_\_

Volume Below Load Line \_\_\_\_\_

**SEDIMENT OIL OR MISCELLANEOUS HYDROCARBON DATA**

Sediment Oil from: ☐ Pit ☐ Cellar ☐ Other

**MISCELLANEOUS OIL**

Tank Bottoms From: ☐ Pipeline Station ☐ Crude Terminal ☐ Refinery ☐ Other\*

Catchings From: ☐ Gasoline Plant ☐ Gathering Lines ☐ Salt Water Disposal System ☒ Other\*

☐ Pipeline Break Oil or Spill

HAULED SLOP OIL FROM BOOSTER

\*Other (Explain) \_\_\_\_\_

**VOLUME AND DESTINATION:**

Estimated Volume 120 Bbls.

Field test volume of good oil 4% BS&W Bbls.  
(Not required prior to Division approval)

Destination (Name and Location of treating plant or other facility) GANDY PLANT WM-1-025

SEC 11, T-10-S, R-35-E

**DESTRUCTION OF SEDIMENT OIL BY:**

☐ Burning ☐ Pit Disposal ☐ Use on Roads or firewalls ☐ Other

(Explain) \_\_\_\_\_

Location of Destruction \_\_\_\_\_

Justification of Destruction \_\_\_\_\_

**CERTIFICATION:** (APPLICATION MAY BE MADE BY EITHER OF THE FOLLOWING)

I hereby certify that the information above is true and complete to the best of my knowledge and belief.

Owner DYNEGY MIDSTREAM SERVICES

Transporter GANDY CORPORATION

By \_\_\_\_\_

Address BOX 827, TATUM, NM 88267

Title \_\_\_\_\_

Signature [Signature]

Date \_\_\_\_\_

Title BKKP

Date 12/07/01

**OIL CONSERVATION DIVISION**

Approved By [Signature]

Title \_\_\_\_\_

Date DEC 20 2001

**ENGINEERING MANAGER**

A COPY OF THIS FORM MUST BE ON LOCATION DURING TANK CLEANING, REMOVAL OF SEDIMENT OIL OR MISCELLANEOUS HYDROCARBONS, AND MUST BE PRESENTED WITH TANK BOTTOMS, SEDIMENT OIL OR MISCELLANEOUS HYDROCARBONS AT THE TREATING PLANT TO WHICH IT IS DELIVERED.

**DISTRIBUTION BY OCD**

	Santa Fe
	File
	Operator
	Transporter (2)

District I  
1625 N. French Dr., Hobbs, NM 88240  
District II  
1301 W. Grand Avenue, Artesia, NM 88210  
District III  
1000 Rio Brazos Road, Aztec, NM 87410  
District IV  
1220 S. St. Francis Dr., Santa Fe, NM 87505

State of New Mexico  
Energy Minerals and Natural Resources

Oil Conservation Division  
1220 South St. Francis Dr.  
Santa Fe, NM 87505

Form C-117 A  
Revised March 17, 1999

Submit 5 Copies to  
Appropriate District Office

PERMIT NO. H-24190

**TANK CLEANING, SEDIMENT OIL REMOVAL, TRANSPORTATION OF MISCELLANEOUS HYDROCARBONS AND DISPOSAL PERMIT**

Operator or Owner DYNEGY MIDSTREAM SERVICES Address 1689 Lovington, NM 88260  
Lease or Facility Name KING BOOSTER Location SEC 35, T-13-S, R-37-E  
U.L. - Sec. - Twp. - Rge.

**OPERATION TO BE PERFORMED:**

☐ Tank Cleaning ☐ Sediment Oil Removal ☒ Transportation of Miscellaneous Hydrocarbons

Operator or Owner Representative authorizing work JAMES KING

Date Work to be Performed 01/15/01

**TANK CLEANING DATA**

Tank Number \_\_\_\_\_

Volume \_\_\_\_\_

Tank Type \_\_\_\_\_

Volume Below Load Line \_\_\_\_\_

**SEDIMENT OIL OR MISCELLANEOUS HYDROCARBON DATA**

Sediment Oil from: ☐ Pit ☐ Cellar ☐ Other

**MISCELLANEOUS OIL**

Tank Bottoms From: ☐ Pipeline Station ☐ Crude Terminal ☐ Refinery ☐ Other\*

Catchings From: ☐ Gasoline Plant ☐ Gathering Lines ☐ Salt Water Disposal System ☒ Other\*

☐ Pipeline Break Oil or Spill

\*Other (Explain) HAULED SLOP OIL FROM BOOSTER

**VOLUME AND DESTINATION:**

Estimated Volume 210 Bbls.

Field test volume of good oil 10% BS&W Bbls.  
(Not required prior to Division approval)

Destination (Name and Location of treating plant or other facility) GANDY PLANT WM -1-025

SEC 11, T-10-S, R35-E

**DESTRUCTION OF SEDIMENT OIL BY:**

☐ Burning ☐ Pit Disposal ☐ Use on Roads or firewalls ☐ Other

(Explain) \_\_\_\_\_

Location of Destruction \_\_\_\_\_

Justification of Destruction \_\_\_\_\_

**CERTIFICATION:** (APPLICATION MAY BE MADE BY EITHER OF THE FOLLOWING)

I hereby certify that the information above is true and complete to the best of my knowledge and belief.

Owner DYNEGY MIDSTREAM SERVICES

Transporter GANDY CORPORATION

By \_\_\_\_\_

Address Box 827, TATUM, NM 88267

Title \_\_\_\_\_

Signature [Signature]

Date \_\_\_\_\_

Title BKKP

Date 12/12/01

**OIL CONSERVATION DIVISION**

Approved By [Signature]

Title \_\_\_\_\_

Date DEC 20 2001

**ENGINEERING MANAGER**

A COPY OF THIS FORM MUST BE ON LOCATION DURING TANK CLEANING, REMOVAL OF SEDIMENT OIL OR MISCELLANEOUS HYDROCARBONS, AND MUST BE PRESENTED WITH TANK BOTTOMS, SEDIMENT OIL OR MISCELLANEOUS HYDROCARBONS AT THE TREATING PLANT TO WHICH IT IS DELIVERED.

**DISTRIBUTION BY OCD**

	Santa Fe
	File
	Operator
	Transporter (2)

District I  
1625 N. French Dr., Hobbs, NM 88240  
District II  
1301 W. Grand Avenue, Artesia, NM 88210  
District III  
1000 Rio Brazos Road, Aztec, NM 87410  
District IV  
1220 S. St. Francis Dr., Santa Fe, NM 87505

State of New Mexico  
Energy Minerals and Natural Resources

Oil Conservation Division  
1220 South St. Francis Dr.  
Santa Fe, NM 87505

Form C-117 A  
Revised March 17, 1999

Submit 5 Copies to  
Appropriate District Office

PERMIT NO. H-24189

**TANK CLEANING, SEDIMENT OIL REMOVAL, TRANSPORTATION OF MISCELLANEOUS HYDROCARBONS AND DISPOSAL PERMIT**

Operator or Owner DYNEGY MIDSTREAM SERVICES Address BOX 1689, LOVINGTON, NM 88260

Lease or Facility Name VADA PLANT Location SEC 26, T-10-S, R-33-E  
U.L. - Sec. - Twp. - Rge.

**OPERATION TO BE PERFORMED:**

☐ Tank Cleaning ☐ Sediment Oil Removal ☒ Transportation of Miscellaneous Hydrocarbons

Operator or Owner Representative authorizing work BOB SINGLETON

Date Work to be Performed 01-15-01

**TANK CLEANING DATA** Tank Number \_\_\_\_\_ Volume \_\_\_\_\_

Tank Type \_\_\_\_\_ Volume Below Load Line \_\_\_\_\_

**SEDIMENT OIL OR MISCELLANEOUS HYDROCARBON DATA**

Sediment Oil from: ☐ Pit ☐ Cellar ☐ Other

**MISCELLANEOUS OIL**

Tank Bottoms From: ☐ Pipeline Station ☐ Crude Terminal ☐ Refinery ☐ Other\*

Catchings From: ☐ Gasoline Plant ☐ Gathering Lines ☐ Salt Water Disposal System ☒ Other\*

☐ Pipeline Break Oil or Spill

\*Other (Explain) HAULED SLOP OIL FROM PLANT

**VOLUME AND DESTINATION:** Estimated Volume 74 Bbls. Field test volume of good oil 45% BS&W Bbls.  
(Not required prior to Division approval)

Destination (Name and Location of treating plant or other facility) GANDY PLANT WM-1-025

SEC 11, T-10-S, R-35-E

**DESTRUCTION OF SEDIMENT OIL BY:** ☐ Burning ☐ Pit Disposal ☐ Use on Roads or firewalls ☐ Other

(Explain) \_\_\_\_\_

Location of Destruction \_\_\_\_\_

Justification of Destruction \_\_\_\_\_

**CERTIFICATION:** (APPLICATION MAY BE MADE BY EITHER OF THE FOLLOWING)

hereby certify that the information above is true and complete to the best of my knowledge and belief.

Owner DYNEGY MIDSTREAM SERVICES

Transporter GANDY CORPORATION

By \_\_\_\_\_

Address BOX 827, TATUM, NM 88267

Title \_\_\_\_\_

Signature [Signature]

Date \_\_\_\_\_

Title BKKP Date 12/07/01

**OIL CONSERVATION DIVISION**

Approved By [Signature] Title \_\_\_\_\_ Date \_\_\_\_\_

ENGINEERING MANAGER

A COPY OF THIS FORM MUST BE ON LOCATION DURING TANK CLEANING, REMOVAL OF SEDIMENT OIL OR MISCELLANEOUS HYDROCARBONS, AND MUST BE PRESENTED WITH TANK BOTTOMS, SEDIMENT OIL OR MISCELLANEOUS HYDROCARBONS AT THE TREATING PLANT TO WHICH IT IS DELIVERED.

DEC 20 2001

DISTRIBUTION BY OCD	
	Santa Fe
	File
	Operator
	Transporter (2)

District I  
1625 N. French Dr., Hobbs, NM 88240  
District II  
1301 W. Grand Avenue, Artesia, NM 88210  
District III  
1000 Rio Brazos Road, Aztec, NM 87410  
District IV  
1220 S. St. Francis Dr., Santa Fe, NM 87505

State of New Mexico  
Energy Minerals and Natural Resources

Oil Conservation Division  
1220 South St. Francis Dr.  
Santa Fe, NM 87505

Form C-117 A  
Revised March 17, 1999

Submit 5 Copies to  
Appropriate District Office

PERMIT NO. H-24188

**TANK CLEANING, SEDIMENT OIL REMOVAL, TRANSPORTATION OF MISCELLANEOUS HYDROCARBONS AND DISPOSAL PERMIT**

Operator or Owner DYNEGY MIDSTREAM SERVICES Address BOX 1689, LOVINGTON, NM 88260  
Lease or Facility Name SAUNDER PLANT Location SEC 34, T-14-S, R-33-E  
U.L. - Sec. - Twp. - Rgc.

**OPERATION TO BE PERFORMED:**

☐ Tank Cleaning ☐ Sediment Oil Removal ☒ Transportation of Miscellaneous Hydrocarbons

Operator or Owner Representative authorizing work JAMES KING

Date Work to be Performed 01-13-01

TANK CLEANING DATA Tank Number \_\_\_\_\_ Volume \_\_\_\_\_

Tank Type \_\_\_\_\_ Volume Below Load Line \_\_\_\_\_

**SEDIMENT OIL OR MISCELLANEOUS HYDROCARBON DATA**

Sediment Oil from: ☐ Pit ☐ Cellar ☐ Other

**MISCELLANEOUS OIL**

Tank Bottoms From: ☐ Pipeline Station ☐ Crude Terminal ☐ Refinery ☐ Other\*

Catchings From: ☐ Gasoline Plant ☐ Gathering Lines ☐ Salt Water Disposal System ☒ Other\*

☐ Pipeline Break Oil or Spill

**HAULED SLOP OIL FROM BOOSTER**

\*Other (Explain) \_\_\_\_\_

**VOLUME AND DESTINATION:** Estimated Volume 470 Bbls. Field test volume of good oil 72% BS&W Bbls.  
(Not required prior to Division approval)

Destination (Name and Location of treating plant or other facility) GANDY PLANT WM-1-025  
SEC 11, T-10-S, R-35-E

**DESTRUCTION OF SEDIMENT OIL BY:** ☐ Burning ☐ Pit Disposal ☐ Use on Roads or firewalls ☐ Other

(Explain) \_\_\_\_\_

Location of Destruction \_\_\_\_\_

Justification of Destruction \_\_\_\_\_

**CERTIFICATION:** (APPLICATION MAY BE MADE BY EITHER OF THE FOLLOWING)

I hereby certify that the information above is true and complete to the best of my knowledge and belief.

Owner DYNEGY MIDSTREAM SERVICES

Transporter GANDY CORPORATION

By \_\_\_\_\_

Address BOX 827, TATUM, NM 88267

Title \_\_\_\_\_

Signature [Signature]

Date \_\_\_\_\_

Title BKKP Date 12/07/01

**OIL CONSERVATION DIVISION**

Approved By [Signature] Title \_\_\_\_\_

Date

**DEC 20 2001**

A COPY OF THIS FORM MUST BE OIL CONSERVATION DIVISION DURING TANK CLEANING, REMOVAL OF SEDIMENT OIL OR MISCELLANEOUS HYDROCARBONS, AND MUST BE PRESENTED WITH TANK BOTTOMS, SEDIMENT OIL OR MISCELLANEOUS HYDROCARBONS AT THE TREATING PLANT TO WHICH IT IS DELIVERED.

DISTRIBUTION BY OCD	
	Santa Fe
	File
	Operator
	Transporter (2)

District I  
1625 N. French Dr., Hobbs, NM 88240  
District II  
1301 W. Grand Avenue, Artesia, NM 88210  
District III  
1000 Rio Brazos Road, Aztec, NM 87410  
District IV  
1220 S. St. Francis Dr., Santa Fe, NM 87505

State of New Mexico  
Energy Minerals and Natural Resources

Oil Conservation Division  
1220 South St. Francis Dr.  
Santa Fe, NM 87505

Form C-117 A  
Revised March 17, 1999

Submit 5 Copies to  
Appropriate District Office

PERMIT NO. H-24187

**TANK CLEANING, SEDIMENT OIL REMOVAL, TRANSPORTATION OF MISCELLANEOUS HYDROCARBONS AND DISPOSAL PERMIT**

Operator or Owner DYNEGY MIDSTREAM SERVICES Address BOX 1689, LOVINGTON, NM 88260  
Lease or Facility Name TOWNSEND BOOSTER Location SEC 9, T-16-S, R-34-E  
U.L. - Sec. - Twp. - Rge.

**OPERATION TO BE PERFORMED:**

☐ Tank Cleaning ☐ Sediment Oil Removal ☒ Transportation of Miscellaneous Hydrocarbons

Operator or Owner Representative authorizing work JAMES KING

Date Work to be Performed 01-13-01

**TANK CLEANING DATA** Tank Number \_\_\_\_\_ Volume \_\_\_\_\_

Tank Type \_\_\_\_\_ Volume Below Load Line \_\_\_\_\_

**SEDIMENT OIL OR MISCELLANEOUS HYDROCARBON DATA**

Sediment Oil from: ☐ Pit ☐ Cellar ☐ Other

**MISCELLANEOUS OIL**

Tank Bottoms From: ☐ Pipeline Station ☐ Crude Terminal ☐ Refinery ☐ Other\*

Catchings From: ☐ Gasoline Plant ☐ Gathering Lines ☐ Salt Water Disposal System ☒ Other\*

☐ Pipeline Break Oil or Spill

\*Other (Explain) HAULED SLOP OIL FROM BOOSTER

**VOLUME AND DESTINATION:** Estimated Volume 121 Bbls. Field test volume of good oil 4% BS&W Bbls.  
(Not required prior to Division approval)

Destination (Name and Location of treating plant or other facility) \_\_\_\_\_

**DESTRUCTION OF SEDIMENT OIL BY:** ☐ Burning ☐ Pit Disposal ☐ Use on Roads or firewalls ☐ Other

(Explain) \_\_\_\_\_

Location of Destruction \_\_\_\_\_

Justification of Destruction \_\_\_\_\_

**CERTIFICATION:** (APPLICATION MAY BE MADE BY EITHER OF THE FOLLOWING)

I hereby certify that the information above is true and complete to the best of my knowledge and belief.

Owner DYNEGY MIDSTREAM SERVICES Transporter GANDY CORPORATION

By \_\_\_\_\_ Address BOX 827, TATUM, NM 88267

Title \_\_\_\_\_ Signature [Signature]

Date \_\_\_\_\_ Title BKKP Date 12/07/01

**OIL CONSERVATION DIVISION**

Approved By [Signature] Title \_\_\_\_\_ Date DEC 20 2001

ENGINEERING MANAGER

A COPY OF THIS FORM MUST BE ON LOCATION DURING TANK CLEANING, REMOVAL OF SEDIMENT OIL OR MISCELLANEOUS HYDROCARBONS, AND MUST BE PRESENTED WITH TANK BOTTOMS, SEDIMENT OIL OR MISCELLANEOUS HYDROCARBONS AT THE TREATING PLANT TO WHICH IT IS DELIVERED.

DISTRIBUTION BY OCD	
	Santa Fe
	File
	Operator
	Transporter (2)

District I  
1625 N. French Dr., Hobbs, NM 88240  
District II  
1301 W. Grand Avenue, Artesia, NM 88210  
District III  
1000 Rio Brazos Road, Aztec, NM 87410  
District IV  
1220 S. St. Francis Dr., Santa Fe, NM 87505

State of New Mexico  
Energy Minerals and Natural Resources

Oil Conservation Division  
1220 South St. Francis Dr.  
Santa Fe, NM 87505

Form C-117 A  
Revised March 17, 1999

Submit 5 Copies to  
Appropriate District Office

PERMIT NO. H-24186

**TANK CLEANING, SEDIMENT OIL REMOVAL, TRANSPORTATION OF MISCELLANEOUS HYDROCARBONS AND DISPOSAL PERMIT**

Operator or Owner DYNEGY MIDSTREAM SERVICES Address BOX 1689, LOVINGTON, NM 88260  
Lease or Facility Name TOWNSEND BOOSTER Location SEC 9, T-16-S, R-34-E  
U.L. - Sec. - Twp. - Rge.

**OPERATION TO BE PERFORMED:**

☐ Tank Cleaning ☐ Sediment Oil Removal ☒ Transportation of Miscellaneous Hydrocarbons

Operator or Owner Representative authorizing work JAMES KING

Date Work to be Performed 01-03-01

**TANK CLEANING DATA** Tank Number \_\_\_\_\_ Volume \_\_\_\_\_

Tank Type \_\_\_\_\_ Volume Below Load Line \_\_\_\_\_

**SEDIMENT OIL OR MISCELLANEOUS HYDROCARBON DATA**

Sediment Oil from: ☐ Pit ☐ Cellar ☐ Other

**MISCELLANEOUS OIL**

Tank Bottoms From: ☐ Pipeline Station ☐ Crude Terminal ☐ Refinery ☐ Other\*

Catchings From: ☐ Gasoline Plant ☐ Gathering Lines ☐ Salt Water Disposal System ☒ Other\*

☐ Pipeline Break Oil or Spill

\*Other (Explain) HAULED SLOP OIL FROM BOOSTER

**VOLUME AND DESTINATION:** Estimated Volume 154 Bbls. Field test volume of good oil 12% BS&W Bbls.  
(Not required prior to Division approval)

Destination (Name and Location of treating plant or other facility) GANDY PLANT WM -1-025

SEC 11, T-10-S, R-35-E

**DESTRUCTION OF SEDIMENT OIL BY:** ☐ Burning ☐ Pit Disposal ☐ Use on Roads or firewalls ☐ Other

(Explain) \_\_\_\_\_

Location of Destruction \_\_\_\_\_

Justification of Destruction \_\_\_\_\_

**CERTIFICATION:** (APPLICATION MAY BE MADE BY EITHER OF THE FOLLOWING)

I hereby certify that the information above is true and complete to the best of my knowledge and belief.

Owner DYNEGY MIDSTREAM SERVICES Transporter GANDY CORPORATION

By \_\_\_\_\_ Address BOX 827, TATUM, NM 88267

Title \_\_\_\_\_ Signature [Signature]

Date \_\_\_\_\_ Title BKKP Date 12/07/01

**OIL CONSERVATION DIVISION**

Approved By [Signature] Title \_\_\_\_\_ Date DEC 20 2001

**ENGINEERING MANAGER**

A COPY OF THIS FORM MUST BE ON LOCATION DURING TANK CLEANING, REMOVAL OF SEDIMENT OIL OR MISCELLANEOUS HYDROCARBONS, AND MUST BE PRESENTED WITH TANK BOTTOMS, SEDIMENT OIL OR MISCELLANEOUS HYDROCARBONS AT THE TREATING PLANT TO WHICH IT IS DELIVERED.

DISTRIBUTION BY OCD	
	Santa Fe
	File
	Operator
	Transporter (2)



District I  
1625 N. French Dr., Hobbs, NM 88240  
District II  
1301 W. Grand Avenue, Artesia, NM 88210  
District III  
1000 Rio Brazos Road, Aztec, NM 87410  
District IV  
1220 S. St. Francis Dr., Santa Fe, NM 87505

State of New Mexico  
Energy Minerals and Natural Resources

Oil Conservation Division  
1220 South St. Francis Dr.  
Santa Fe, NM 87505

Form C-117 A  
Revised March 17, 1999

Submit 5 Copies to  
Appropriate District Office

PERMIT NO. H-24185

**TANK CLEANING, SEDIMENT OIL REMOVAL, TRANSPORTATION OF MISCELLANEOUS HYDROCARBONS AND DISPOSAL PERMIT**

Operator or Owner DYNEGY MIDSTREAM SERVICES Address BOX 1689, LOVINGTON, NM 88260  
Lease or Facility Name 457 BOOSTER Location SEC 34, T-14-S, R-33-E  
U.L. - Sec. - Twp. - Rge.

**OPERATION TO BE PERFORMED:**

☐ Tank Cleaning ☐ Sediment Oil Removal ☒ Transportation of Miscellaneous Hydrocarbons

Operator or Owner Representative authorizing work JAMES KING

Date Work to be Performed 01-02-01

**TANK CLEANING DATA** Tank Number \_\_\_\_\_ Volume \_\_\_\_\_

Tank Type \_\_\_\_\_ Volume Below Load Line \_\_\_\_\_

**SEDIMENT OIL OR MISCELLANEOUS HYDROCARBON DATA**

Sediment Oil from: ☐ Pit ☐ Cellar ☐ Other

**MISCELLANEOUS OIL**

Tank Bottoms From: ☐ Pipeline Station ☐ Crude Terminal ☐ Refinery ☐ Other\*

Catchings From: ☐ Gasoline Plant ☐ Gathering Lines ☐ Salt Water Disposal System ☒ Other\*

☐ Pipeline Break Oil or Spill

HAULED SLOP OIL FROM BOOSTER

\*Other (Explain) \_\_\_\_\_

**VOLUME AND DESTINATION:** Estimated Volume 161 Bbls. Field test volume of good oil 4% BS&W Bbls.  
(Not required prior to Division approval)

Destination (Name and Location of treating plant or other facility) GANDY PLANT WM-1-025

SEC 11, T-10-S, R-35-E

**DESTRUCTION OF SEDIMENT OIL BY:** ☐ Burning ☐ Pit Disposal ☐ Use on Roads or firewalls ☐ Other

(Explain) \_\_\_\_\_

Location of Destruction \_\_\_\_\_

Justification of Destruction \_\_\_\_\_

**CERTIFICATION: (APPLICATION MAY BE MADE BY EITHER OF THE FOLLOWING)**

I hereby certify that the information above is true and complete to the best of my knowledge and belief.

Owner DYNEGY MIDSTREAM SERVICES

Transporter GANDY CORPORATION

By \_\_\_\_\_

Address BOX 827, TATUM, NM 88267

Title \_\_\_\_\_

Signature [Signature]

Date \_\_\_\_\_

Title BKKP

Date 12/07/01

**OIL CONSERVATION DIVISION**

Approved By [Signature]

Title \_\_\_\_\_

Date \_\_\_\_\_

**ENGINEERING MANAGER**

A COPY OF THIS FORM MUST BE ON LOCATION DURING TANK CLEANING, REMOVAL OF SEDIMENT OIL OR MISCELLANEOUS HYDROCARBONS, AND MUST BE PRESENTED WITH TANK BOTTOMS, SEDIMENT OIL OR MISCELLANEOUS HYDROCARBONS AT THE TREATING PLANT TO WHICH IT IS DELIVERED.

**DEC 20 2001**

DISTRIBUTION BY OCD	
	Santa Fe
	File
	Operator
	Transporter (2)

District I  
1625 N. French Dr., Hobbs, NM 88240  
District II  
1301 W. Grand Avenue, Artesia, NM 88210  
District III  
1000 Rio Brazos Road, Aztec, NM 87410  
District IV  
1220 S. St. Francis Dr., Santa Fe, NM 87505

State of New Mexico  
Energy Minerals and Natural Resources

Oil Conservation Division  
1220 South St. Francis Dr.  
Santa Fe, NM 87505

Form C-117 A  
Revised March 17, 1999

Submit 5 Copies to  
Appropriate District Office

PERMIT NO. H-24175

**TANK CLEANING, SEDIMENT OIL REMOVAL, TRANSPORTATION OF MISCELLANEOUS HYDROCARBONS AND DISPOSAL PERMIT**

Operator or Owner DYNEGY MIDSTREAM SERVICES Address BOX 1689, LOVINGTON, NM 88260  
Lease or Facility Name TOWNSEND BOOSTER Location SEC 9, T-16-S, R-34-E  
U.L. - Sec. - Twp. - Rgc.

**OPERATION TO BE PERFORMED:**

☐ Tank Cleaning ☐ Sediment Oil Removal ☒ Transportation of Miscellaneous Hydrocarbons

Operator or Owner Representative authorizing work MARIO CORRAL

Date Work to be Performed 12-19-01

**TANK CLEANING DATA** Tank Number \_\_\_\_\_ Volume \_\_\_\_\_

Tank Type \_\_\_\_\_ Volume Below Load Line \_\_\_\_\_

**SEDIMENT OIL OR MISCELLANEOUS HYDROCARBON DATA**

Sediment Oil from: ☐ Pit ☐ Cellar ☐ Other

**MISCELLANEOUS OIL**

Tank Bottoms From: ☐ Pipeline Station ☐ Crude Terminal ☐ Refinery ☐ Other\*

Catchings From: ☐ Gasoline Plant ☐ Gathering Lines ☐ Salt Water Disposal System ☒ Other\*

☐ Pipeline Break Oil or Spill

\*Other (Explain) HAULED SLOP OIL FROM BOOSTER

**VOLUME AND DESTINATION:** Estimated Volume 130 Bbls. Field test volume of good oil 2% BS&W Bbls.  
(Not required prior to Division approval)

Destination (Name and Location of treating plant or other facility) GANDY PLANT WM-1-025  
SEC 11, T-10-S, R-35-E

**DESTRUCTION OF SEDIMENT OIL BY:** ☐ Burning ☐ Pit Disposal ☐ Use on Roads or firewalls ☐ Other

(Explain) \_\_\_\_\_

Location of Destruction \_\_\_\_\_

Justification of Destruction \_\_\_\_\_

**CERTIFICATION:** (APPLICATION MAY BE MADE BY EITHER OF THE FOLLOWING)

I hereby certify that the information above is true and complete to the best of my knowledge and belief.

Owner DYNEGY MIDSTREAM SERVICES Transporter GANDY CORPORATION

By \_\_\_\_\_ Address BOX 827, TATUM, NM 88267

Title \_\_\_\_\_ Signature Marie Peterson

Date \_\_\_\_\_ Title BKKP Date 12-19-01

**OIL CONSERVATION DIVISION** VERBAL BY MARIE

Approved By Marie Peterson Title MARIE PETERSON  
GEOLOGICAL / PETROLEUM  
TECHNICIAN Date DEC 21 2001

A COPY OF THIS FORM MUST BE ON LOCATION DURING TANK CLEANING, REMOVAL OF SEDIMENT OIL OR MISCELLANEOUS HYDROCARBONS, AND MUST BE PRESENTED WITH TANK BOTTOMS, SEDIMENT OIL OR MISCELLANEOUS HYDROCARBONS AT THE TREATING PLANT TO WHICH IT IS DELIVERED.

DISTRIBUTION BY OCD	
<input checked="" type="checkbox"/>	Santa Fe
<input type="checkbox"/>	File
<input type="checkbox"/>	Operator
<input type="checkbox"/>	Transporter (2)

District I  
1625 N. French Dr., Hobbs, NM 88240  
District II  
1301 W. Grand Avenue, Artesia, NM 88210  
District III  
1000 Rio Brazos Road, Aztec, NM 87410  
District IV  
1220 S. St. Francis Dr., Santa Fe, NM 87505

State of New Mexico  
Energy Minerals and Natural Resources

Oil Conservation Division  
1220 South St. Francis Dr.  
Santa Fe, NM 87505

Form C-117 A  
Revised March 17, 1999

Submit 5 Copies to  
Appropriate District Office

PERMIT NO. H-24176

**TANK CLEANING, SEDIMENT OIL REMOVAL, TRANSPORTATION OF MISCELLANEOUS HYDROCARBONS AND DISPOSAL PERMIT**

Operator or Owner DYNEGY MIDSTREAM SERVICES Address BOX 1689, LOVINGTON, NM 88260

Lease or Facility Name SAUNDER PLANT Location SEC 34, T-14-S, R-33-E  
U.L. - Sec. - Twp. - Rge.

**OPERATION TO BE PERFORMED:**

☐ Tank Cleaning ☐ Sediment Oil Removal ☒ Transportation of Miscellaneous Hydrocarbons

Operator or Owner Representative authorizing work GORDON ALSTATT

Date Work to be Performed 12-17-01

**TANK CLEANING DATA** Tank Number \_\_\_\_\_ Volume \_\_\_\_\_

Tank Type \_\_\_\_\_ Volume Below Load Line \_\_\_\_\_

**SEDIMENT OIL OR MISCELLANEOUS HYDROCARBON DATA**

Sediment Oil from: ☐ Pit ☐ Cellar ☐ Other

**MISCELLANEOUS OIL**

Tank Bottoms From: ☐ Pipeline Station ☐ Crude Terminal ☐ Refinery ☐ Other\*

Catchings From: ☐ Gasoline Plant ☐ Gathering Lines ☐ Salt Water Disposal System ☒ Other\*

☐ Pipeline Break Oil or Spill

\*Other (Explain) \_\_\_\_\_

**HAULED SLOP OIL FROM BOOSTER**

**VOLUME AND DESTINATION:** Estimated Volume 130 Bbls. Field test volume of good oil 4% BS&W Bbls.  
(Not required prior to Division approval)

Destination (Name and Location of treating plant or other facility) GANDY PLANT WM-1-025  
SEC 11, T-10-S, R-35-E

**DESTRUCTION OF SEDIMENT OIL BY:** ☐ Burning ☐ Pit Disposal ☐ Use on Roads or firewalls ☐ Other

(Explain) \_\_\_\_\_

Location of Destruction \_\_\_\_\_

Justification of Destruction \_\_\_\_\_

**CERTIFICATION:** (APPLICATION MAY BE MADE BY EITHER OF THE FOLLOWING)

I hereby certify that the information above is true and complete to the best of my knowledge and belief.

Owner DYNEGY MIDSTREAM SERVICES

Transporter GANDY CORPORATION

By \_\_\_\_\_

Address BOX 827, TATUM, NM 88267

Title \_\_\_\_\_

Signature [Signature]

Date \_\_\_\_\_

Title BKKP Date 12-18-01

**OIL CONSERVATION DIVISION** VERBAL BY BILL PRITCHARD

Approved By Marie Peterson Title MARIE PETERSON  
GEOLOGICAL / PETROLEUM  
TECHNICIAN

Date DEC 19 2001

A COPY OF THIS FORM MUST BE ON LOCATION DURING TANK CLEANING, REMOVAL OF SEDIMENT OIL OR MISCELLANEOUS HYDROCARBONS, AND MUST BE PRESENTED WITH TANK BOTTOMS, SEDIMENT OIL OR MISCELLANEOUS HYDROCARBONS AT THE TREATING PLANT TO WHICH IT IS DELIVERED.

DISTRIBUTION BY OCD	
<input checked="" type="checkbox"/>	Santa Fe
<input type="checkbox"/>	File
<input type="checkbox"/>	Operator
<input type="checkbox"/>	Transporter (2)

District I  
1625 N. French Dr., Hobbs, NM 88240  
District II  
1301 W. Grand Avenue, Artesia, NM 88210  
District III  
1000 Rio Brazos Road, Aztec, NM 87410  
District IV  
1220 S. St. Francis Dr., Santa Fe, NM 87505

State of New Mexico  
Energy Minerals and Natural Resources

Oil Conservation Division  
1220 South St. Francis Dr.  
Santa Fe, NM 87505

Form C-117 A  
Revised March 17, 1999

Submit 5 Copies to  
Appropriate District Office

PERMIT NO. H-24166

**TANK CLEANING, SEDIMENT OIL REMOVAL, TRANSPORTATION OF MISCELLANEOUS HYDROCARBONS AND DISPOSAL PERMIT**

Operator or Owner DYNEGY MIDSTREAM SERVICES Address BOX 1689, LOVINGTON, NM 88260

Lease or Facility Name VADA PLANT Location SEC 26, T-10-S, R-33-E  
U.L. - Sec. - Twp. - Rge.

**OPERATION TO BE PERFORMED:**

☐ Tank Cleaning ☐ Sediment Oil Removal ☒ Transportation of Miscellaneous Hydrocarbons

Operator or Owner Representative authorizing work BOB SINGLETON

Date Work to be Performed 12-17-01

**TANK CLEANING DATA** Tank Number \_\_\_\_\_ Volume \_\_\_\_\_

Tank Type \_\_\_\_\_ Volume Below Load Line \_\_\_\_\_

**SEDIMENT OIL OR MISCELLANEOUS HYDROCARBON DATA**

Sediment Oil from: ☐ Pit ☐ Cellar ☐ Other

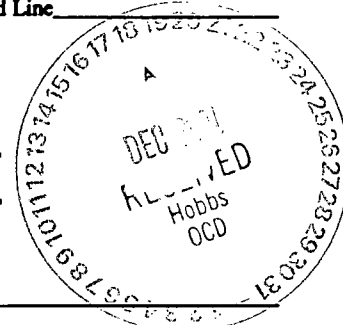
**MISCELLANEOUS OIL**

Tank Bottoms From: ☐ Pipeline Station ☐ Crude Terminal ☐ Refinery ☐ Other\*

Catchings From: ☐ Gasoline Plant ☐ Gathering Lines ☐ Salt Water Disposal System ☒ Other\*

☐ Pipeline Break Oil or Spill

\*Other (Explain) HAULED SLOP OIL FROM PLANT



**VOLUME AND DESTINATION:** Estimated Volume 370 Bbls. Field test volume of good oil 4% BS&W Bbls.  
(Not required prior to Division approval)

Destination (Name and Location of treating plant or other facility) GANDY PLANT WM-1-025  
SEC 11, T-10-S, R-35-E

**DESTRUCTION OF SEDIMENT OIL BY:** ☐ Burning ☐ Pit Disposal ☐ Use on Roads or firewalls ☐ Other

(Explain) \_\_\_\_\_

Location of Destruction \_\_\_\_\_

Justification of Destruction \_\_\_\_\_

**CERTIFICATION:** (APPLICATION MAY BE MADE BY EITHER OF THE FOLLOWING)

hereby certify that the information above is true and complete to the best of my knowledge and belief.

Owner DYNEGY MIDSTREAM SERVICES

Transporter GANDY CORPORATION

By \_\_\_\_\_

Address BOX 827, TATUM, NM 88267

Title \_\_\_\_\_

Signature Marie Peterson

Date \_\_\_\_\_

Title BKKP Date 12-17-01

**OIL CONSERVATION DIVISION** VERBAL BY MARIE

Approved By Marie Peterson Title MARIE PETERSON  
GEOLOGICAL / PETROLEUM  
TECHNICIAN

Date DEC 18 2001

A COPY OF THIS FORM MUST BE ON LOCATION DURING TANK CLEANING, REMOVAL OF SEDIMENT OIL OR MISCELLANEOUS HYDROCARBONS, AND MUST BE PRESENTED WITH TANK BOTTOMS, SEDIMENT OIL OR MISCELLANEOUS HYDROCARBONS AT THE TREATING PLANT TO WHICH IT IS DELIVERED.

DISTRIBUTION BY OCD	
	Santa Fe
	File
	Operator
	Transporter (2)

District I  
1625 N. French Dr., Hobbs, NM 88240  
District II  
1301 W. Grand Avenue, Artesia, NM 88210  
District III  
1000 Rio Brazos Road, Aztec, NM 87410  
District IV  
1220 S. St. Francis Dr., Santa Fe, NM 87505

State of New Mexico  
Energy Minerals and Natural Resources

Oil Conservation Division  
1220 South St. Francis Dr.  
Santa Fe, NM 87505

Form C-117 A  
Revised March 17, 1999

Submit 5 Copies to  
Appropriate District Office

PERMIT NO. H-24154

**TANK CLEANING, SEDIMENT OIL REMOVAL, TRANSPORTATION OF MISCELLANEOUS HYDROCARBONS AND DISPOSAL PERMIT**

Operator or Owner DYNEGY MIDSTREAM SERVICES Address BOX 1689, LOVINGTON, NM 88260

Lease or Facility Name VADA PLANT Location SEC 26, T-10-S, R-33-E  
U.L. - Sec. - Twp. - Rge.

**OPERATION TO BE PERFORMED:**

☐ Tank Cleaning ☐ Sediment Oil Removal ☒ Transportation of Miscellaneous Hydrocarbons

Operator or Owner Representative authorizing work BOB SINGLETON

Date Work to be Performed 12-13-01

**TANK CLEANING DATA** Tank Number \_\_\_\_\_ Volume \_\_\_\_\_

Tank Type \_\_\_\_\_ Volume Below Load Line \_\_\_\_\_

**SEDIMENT OIL OR MISCELLANEOUS HYDROCARBON DATA**

Sediment Oil from: ☐ Pit ☐ Cellar ☐ Other

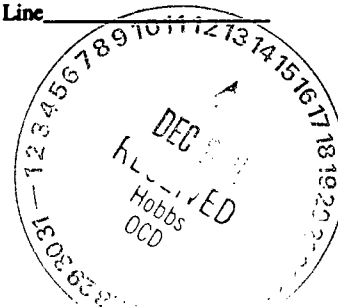
**MISCELLANEOUS OIL**

Tank Bottoms From: ☐ Pipeline Station ☐ Crude Terminal ☐ Refinery ☐ Other\*

Catchings From: ☐ Gasoline Plant ☐ Gathering Lines ☐ Salt Water Disposal System ☒ Other\*

☐ Pipeline Break Oil or Spill

\*Other (Explain) HAULED SLOP OIL FROM PLANT



**VOLUME AND DESTINATION:** Estimated Volume 300 Bbls. Field test volume of good oil 4% BS&W Bbls.  
(Not required prior to Division approval)

Destination (Name and Location of treating plant or other facility) GANDY PLANT WM-1-025

SEC 11, T-10-S, R-35-E

**DESTRUCTION OF SEDIMENT OIL BY:** ☐ Burning ☐ Pit Disposal ☐ Use on Roads or firewalls ☐ Other

(Explain) \_\_\_\_\_

Location of Destruction \_\_\_\_\_

Justification of Destruction \_\_\_\_\_

**CERTIFICATION:** (APPLICATION MAY BE MADE BY EITHER OF THE FOLLOWING)

hereby certify that the information above is true and complete to the best of my knowledge and belief.

Owner DYNEGY MIDSTREAM SERVICES

Transporter GANDY CORPORATION

By \_\_\_\_\_

Address BOX 827, TATUM, NM 88267

Title \_\_\_\_\_

Signature Marie Peterson

Date \_\_\_\_\_

Title BKKP Date 12-13-01

**OIL CONSERVATION DIVISION**

VERBAL BY MARIE

MARIE PETERSON

Approved By Marie Peterson Title GEOLOGICAL / PETROLEUM

TECHNICIAN

Date DEC 14 2001

A COPY OF THIS FORM MUST BE ON LOCATION DURING TANK CLEANING, REMOVAL OF SEDIMENT OIL OR MISCELLANEOUS HYDROCARBONS, AND MUST BE PRESENTED WITH TANK BOTTOMS, SEDIMENT OIL OR MISCELLANEOUS HYDROCARBONS AT THE TREATING PLANT TO WHICH IT IS DELIVERED.

**DISTRIBUTION BY OCD**

	Santa Fe
	File
	Operator
	Transporter (2)

District I  
1625 N. French Dr., Hobbs, NM 88240  
District II  
1301 W. Grand Avenue, Artesia, NM 88210  
District III  
1000 Rio Brazos Road, Aztec, NM 87410  
District IV  
1220 S. St. Francis Dr., Santa Fe, NM 87505

State of New Mexico  
Energy Minerals and Natural Resources

Oil Conservation Division  
1220 South St. Francis Dr.  
Santa Fe, NM 87505

Form C-117 A  
Revised March 17, 1999

Submit 5 Copies to  
Appropriate District Office

PERMIT NO. H24153

**TANK CLEANING, SEDIMENT OIL REMOVAL, TRANSPORTATION OF MISCELLANEOUS HYDROCARBONS AND DISPOSAL PERMIT**

Operator or Owner DYNEGY MIDSTREAM SERVICES Address BOX 1689, LOVINGTON, NM 88260

Lease or Facility Name VADA PLANT Location SEC 26, T-10-S, R-33-E  
U.L. - Sec. - Twp. - Rge.

**OPERATION TO BE PERFORMED:**

☐ Tank Cleaning ☐ Sediment Oil Removal ☒ Transportation of Miscellaneous Hydrocarbons

Operator or Owner Representative authorizing work BOB SINGLETON

Date Work to be Performed 12-12-01

**TANK CLEANING DATA** Tank Number \_\_\_\_\_ Volume \_\_\_\_\_

Tank Type \_\_\_\_\_ Volume Below Load Line \_\_\_\_\_

**SEDIMENT OIL OR MISCELLANEOUS HYDROCARBON DATA**

Sediment Oil from: ☐ Pit ☐ Cellar ☐ Other

**MISCELLANEOUS OIL**

Tank Bottoms From: ☐ Pipeline Station ☐ Crude Terminal ☐ Refinery ☐ Other\*

Catchings From: ☐ Gasoline Plant ☐ Gathering Lines ☐ Salt Water Disposal System ☒ Other\*

☐ Pipeline Break Oil or Spill

\*Other (Explain) HAULED SLOP OIL FROM PLANT

**VOLUME AND DESTINATION:** Estimated Volume 370 Bbls. Field test volume of good oil 6% BS&W Bbls.  
(Not required prior to Division approval)

Destination (Name and Location of treating plant or other facility) GANDY PLANT WM-1-025

SEC 11, T-10-S, R-35-E

**DESTRUCTION OF SEDIMENT OIL BY:** ☐ Burning ☐ Pit Disposal ☐ Use on Roads or firewalls ☐ Other

(Explain) \_\_\_\_\_

Location of Destruction \_\_\_\_\_

Justification of Destruction \_\_\_\_\_

**CERTIFICATION:** (APPLICATION MAY BE MADE BY EITHER OF THE FOLLOWING)

hereby certify that the information above is true and complete to the best of my knowledge and belief.

Owner DYNEGY MIDSTREAM SERVICES

Transporter GANDY CORPORATION

By \_\_\_\_\_

Address BOX 827, TATUM, NM 88267

Title \_\_\_\_\_

Signature Marie Peterson

Date \_\_\_\_\_

Title BKKP Date 12-12-01

**OIL CONSERVATION DIVISION**

Approved By Marie Peterson Title \_\_\_\_\_

MARIE PETERSON  
GEOLOGICAL ENGINEER  
GEOLOGICAL/PETROLEUM  
TECHNICIAN

Date

DEC 13 2001

A COPY OF THIS FORM MUST BE ON LOCATION DURING TANK CLEANING, REMOVAL OF SEDIMENT OIL OR MISCELLANEOUS HYDROCARBONS, AND MUST BE PRESENTED WITH TANK BOTTOMS, SEDIMENT OIL OR MISCELLANEOUS HYDROCARBONS AT THE TREATING PLANT TO WHICH IT IS DELIVERED.

DISTRIBUTION BY OCD	
	Santa Fe
	File
	Operator
	Transporter (2)

District I  
1625 N. French Dr., Hobbs, NM 88240  
District II  
1301 W. Grand Avenue, Artesia, NM 88210  
District III  
1000 Rio Brazos Road, Aztec, NM 87410  
District IV  
1220 S. St. Francis Dr., Santa Fe, NM 87505

State of New Mexico  
Energy Minerals and Natural Resources

Oil Conservation Division  
1220 South St. Francis Dr.  
Santa Fe, NM 87505

Form C-117 A  
Revised March 17, 1999

Submit 5 Copies to  
Appropriate District Office

PERMIT NO. H-24146

**TANK CLEANING, SEDIMENT OIL REMOVAL, TRANSPORTATION OF MISCELLANEOUS HYDROCARBONS AND DISPOSAL PERMIT**

Operator or Owner TRANSWESTERN PIPELINE Address 6381 N. MAIN, ROSWELL, NM 8820  
Lease or Facility Name CURRY COUNTY-GATHERING Location SEC 8, T-1-N, R-36-E  
U.L. - Sec. - Twp. - Rge.

**OPERATION TO BE PERFORMED:**

☐ Tank Cleaning ☐ Sediment Oil Removal ☒ Transportation of Miscellaneous Hydrocarbons

Operator or Owner Representative authorizing work JAMES FOGG

Date Work to be Performed 11-5-01

TANK CLEANING DATA Tank Number \_\_\_\_\_ Volume \_\_\_\_\_

Tank Type \_\_\_\_\_ Volume Below Load Line \_\_\_\_\_

**SEDIMENT OIL OR MISCELLANEOUS HYDROCARBON DATA**

Sediment Oil from: ☐ Pit ☐ Cellar ☐ Other

**MISCELLANEOUS OIL**

Tank Bottoms From: ☐ Pipeline Station ☐ Crude Terminal ☐ Refinery ☐ Other\*

Catchings From: ☐ Gasoline Plant ☒ Gathering Lines ☐ Salt Water Disposal System ☐ Other\*

☐ Pipeline Break Oil or Spill

\*Other (Explain) HAULED FROM GATHERING POINT OF PNM

**VOLUME AND DESTINATION:** Estimated Volume 20 Bbls. Field test volume of good oil 1% BS&W Bbls.  
(Not required prior to Division approval)

Destination (Name and Location of treating plant or other facility) GANDY PLANT WM-1-025

SEC 11, T-10-S, R-35-E

**DESTRUCTION OF SEDIMENT OIL BY:** ☐ Burning ☐ Pit Disposal ☐ Use on Roads or firewalls ☐ Other

(Explain) \_\_\_\_\_

Location of Destruction \_\_\_\_\_

Justification of Destruction \_\_\_\_\_

**CERTIFICATION:** (APPLICATION MAY BE MADE BY EITHER OF THE FOLLOWING)

I hereby certify that the information above is true and complete to the best of my knowledge and belief.

Owner \_\_\_\_\_

Transporter GANDY CORPORATION

By \_\_\_\_\_

Address BOX 827, TATUM, NM 88267

Title \_\_\_\_\_

Signature [Signature]

Date \_\_\_\_\_

Title BKKP Date 11-30-01

**OIL CONSERVATION DIVISION**

Approved By Marie Peterson

Title MARIE PETERSON  
GEOLOGICAL / PETROLEUM  
TECHNICIAN

Date DEC 11 2001

A COPY OF THIS FORM MUST BE ON LOCATION DURING TANK CLEANING, REMOVAL OF SEDIMENT OIL OR MISCELLANEOUS HYDROCARBONS, AND MUST BE PRESENTED WITH TANK BOTTOMS, SEDIMENT OIL OR MISCELLANEOUS HYDROCARBONS AT THE TREATING PLANT TO WHICH IT IS DELIVERED.

DISTRIBUTION BY OCD	
	Santa Fe
	File
	Operator
	Transporter (2)

District I  
1625 N. French Dr., Hobbs, NM 88240  
District II  
1301 W. Grand Avenue, Artesia, NM 88210  
District III  
1000 Rio Brazos Road, Aztec, NM 87410  
District IV  
1220 S. St. Francis Dr., Santa Fe, NM 87505

State of New Mexico  
Energy Minerals and Natural Resources

Oil Conservation Division  
1220 South St. Francis Dr.  
Santa Fe, NM 87505

Form C-117 A  
Revised March 17, 1999

Submit 5 Copies to  
Appropriate District Office

PERMIT NO. H-24145

**TANK CLEANING, SEDIMENT OIL REMOVAL, TRANSPORTATION OF MISCELLANEOUS HYDROCARBONS AND DISPOSAL PERMIT**

Operator or Owner TRANSWESTERN PIPELINE Address 6381 N. MAIN, ROSWELL, NM 88201  
Lease or Facility Name CURRY COUNTY-GATHERING Location SEC 8, T-1-N, R-36-E  
U.L. - Sec. - Twp. - Rge.

**OPERATION TO BE PERFORMED:**

☐ Tank Cleaning ☐ Sediment Oil Removal ☒ Transportation of Miscellaneous Hydrocarbons

Operator or Owner Representative authorizing work JAMES FOGG

Date Work to be Performed 11-24-01

**TANK CLEANING DATA**

Tank Number \_\_\_\_\_

Volume \_\_\_\_\_

Tank Type \_\_\_\_\_

Volume Below Load Line \_\_\_\_\_

**SEDIMENT OIL OR MISCELLANEOUS HYDROCARBON DATA**

Sediment Oil from: ☐ Pit ☐ Cellar ☐ Other

**MISCELLANEOUS OIL**

Tank Bottoms From: ☐ Pipeline Station ☐ Crude Terminal ☐ Refinery ☐ Other\*

Catchings From: ☐ Gasoline Plant ☒ Gathering Lines ☐ Salt Water Disposal System ☐ Other\*

☐ Pipeline Break Oil or Spill

\*Other (Explain) \_\_\_\_\_

**VOLUME AND DESTINATION:**

Estimated Volume 17 Bbls.

Field test volume of good oil 1% BS&W Bbls.  
(Not required prior to Division approval)

Destination (Name and Location of treating plant or other facility) GANDY PLANT WM-1-025

SEC 11, T-10-S, R-35-E

**DESTRUCTION OF SEDIMENT OIL BY:**

☐ Burning ☐ Pit Disposal ☐ Use on Roads or firewalls ☐ Other

(Explain) \_\_\_\_\_

Location of Destruction \_\_\_\_\_

Justification of Destruction \_\_\_\_\_

**CERTIFICATION: (APPLICATION MAY BE MADE BY EITHER OF THE FOLLOWING)**

I hereby certify that the information above is true and complete to the best of my knowledge and belief.

Owner \_\_\_\_\_

Transporter GANDY CORPORATION

By \_\_\_\_\_

Address BOX 827, TATUM, NM 88267

Title \_\_\_\_\_

Signature Lucy M. Mark

Date \_\_\_\_\_

Title BKKP Date 11-30-01

**OIL CONSERVATION DIVISION**

Approved By

Marie Peterson

Title

MARIE PETERSON  
GEOLOGICAL / PETROLEUM  
TECHNICIAN

Date

DEC 11 2001

A COPY OF THIS FORM MUST BE ON LOCATION DURING TANK CLEANING, REMOVAL OF SEDIMENT OIL OR MISCELLANEOUS HYDROCARBONS, AND MUST BE PRESENTED WITH TANK BOTTOMS, SEDIMENT OIL OR MISCELLANEOUS HYDROCARBONS AT THE TREATING PLANT TO WHICH IT IS DELIVERED.

DISTRIBUTION BY OCD	
	Santa Fe
	File
	Operator
	Transporter (2)



District I  
1625 N. French Dr., Hobbs, NM 88240  
District II  
1301 W. Grand Avenue, Artesia, NM 88210  
District III  
1000 Rio Brazos Road, Aztec, NM 87410  
District IV  
1220 S. St. Francis Dr., Santa Fe, NM 87505

State of New Mexico  
Energy Minerals and Natural Resources

Oil Conservation Division  
1220 South St. Francis Dr.  
Santa Fe, NM 87505

Form C-117 A  
Revised March 17, 1999

Submit 5 Copies to  
Appropriate District Office

PERMIT NO. 14-24144

**TANK CLEANING, SEDIMENT OIL REMOVAL, TRANSPORTATION OF MISCELLANEOUS HYDROCARBONS AND DISPOSAL PERMIT**

Operator or Owner TRANSWESTERN PIPELINE Address 6381 N. MAIN, ROSWELL, NM 88201

Lease or Facility Name CURRY COUNTY-GATHERING Location SEC 8, T-1-N, R-36-E  
U.L. - Sec. - Twp. - Rge.

**OPERATION TO BE PERFORMED:**

☐ Tank Cleaning ☐ Sediment Oil Removal ☒ Transportation of Miscellaneous Hydrocarbons

Operator or Owner Representative authorizing work JAMES FOGG

Date Work to be Performed 11-30-01

**TANK CLEANING DATA**

Tank Number \_\_\_\_\_

Volume \_\_\_\_\_

Tank Type \_\_\_\_\_

Volume Below Load Line \_\_\_\_\_

**SEDIMENT OIL OR MISCELLANEOUS HYDROCARBON DATA**

Sediment Oil from: ☐ Pit ☐ Cellar ☐ Other

**MISCELLANEOUS OIL**

Tank Bottoms From: ☐ Pipeline Station ☐ Crude Terminal ☐ Refinery ☐ Other\*

Catchings From: ☐ Gasoline Plant ☒ Gathering Lines ☐ Salt Water Disposal System ☐ Other\*

☐ Pipeline Break Oil or Spill

\*Other (Explain) \_\_\_\_\_

**VOLUME AND DESTINATION:**

Estimated Volume 20 Bbls.

Field test volume of good oil 2% BS&W Bbls.  
(Not required prior to Division approval)

Destination (Name and Location of treating plant or other facility) GANDY PLANT WM-1-025

SEC 11, T-10-S, R-35-E

**DESTRUCTION OF SEDIMENT OIL BY:**

☐ Burning ☐ Pit Disposal ☐ Use on Roads or firewalls ☐ Other

(Explain) \_\_\_\_\_

Location of Destruction \_\_\_\_\_

Justification of Destruction \_\_\_\_\_

**CERTIFICATION: (APPLICATION MAY BE MADE BY EITHER OF THE FOLLOWING)**

I hereby certify that the information above is true and complete to the best of my knowledge and belief.

Owner \_\_\_\_\_

Transporter GANDY CORPORATION

By \_\_\_\_\_

Address BOX 827, TATUM, NM 88267

Title \_\_\_\_\_

Signature Marie Peterson

Date \_\_\_\_\_

Title BKKP Date \_\_\_\_\_

**OIL CONSERVATION DIVISION**

Approved By Marie Peterson

Title

MARIE PETERSON  
GEOLOGICAL / PETROLEUM  
TECHNICIAN

Date

DEC 11 2001

A COPY OF THIS FORM MUST BE ON LOCATION DURING TANK CLEANING, REMOVAL OF SEDIMENT OIL OR MISCELLANEOUS HYDROCARBONS, AND MUST BE PRESENTED WITH TANK BOTTOMS, SEDIMENT OIL OR MISCELLANEOUS HYDROCARBONS AT THE TREATING PLANT TO WHICH IT IS DELIVERED.

DISTRIBUTION BY OCD	
	Santa Fe
	File
	Operator
	Transporter (2)

District I  
1625 N. French Dr., Hobbs, NM 88240  
District II  
1301 W. Grand Avenue, Artesia, NM 88210  
District III  
1000 Rio Brazos Road, Aztec, NM 87410  
District IV  
1220 S. St. Francis Dr., Santa Fe, NM 87505

State of New Mexico  
Energy Minerals and Natural Resources

Oil Conservation Division  
1220 South St. Francis Dr.  
Santa Fe, NM 87505

Form C-117 A  
Revised March 17, 1999

Submit 5 Copies to  
Appropriate District Office

PERMIT NO. A-24143

**TANK CLEANING, SEDIMENT OIL REMOVAL, TRANSPORTATION OF MISCELLANEOUS HYDROCARBONS AND DISPOSAL PERMIT**

Operator or Owner DYNEGY MIDSTREAM SERVICES Address BOX 1689, LOVINGTON, NM 88260

Lease or Facility Name CATO BOOSTER Location SEC 15, T 8-S, R-30-E  
U.L. - Sec. - Twp. - Rge.

**OPERATION TO BE PERFORMED:**

☐ Tank Cleaning ☐ Sediment Oil Removal ☒ Transportation of Miscellaneous Hydrocarbons

Operator or Owner Representative authorizing work BOB SINGLETON

Date Work to be Performed 11-26-01

**TANK CLEANING DATA**

Tank Number \_\_\_\_\_

Volume \_\_\_\_\_

Tank Type \_\_\_\_\_

Volume Below Load Line \_\_\_\_\_

**SEDIMENT OIL OR MISCELLANEOUS HYDROCARBON DATA**

Sediment Oil from: ☐ Pit ☐ Cellar ☐ Other

**MISCELLANEOUS OIL**

Tank Bottoms From: ☐ Pipeline Station ☐ Crude Terminal ☐ Refinery ☐ Other\*

Catchings From: ☐ Gasoline Plant ☐ Gathering Lines ☐ Salt Water Disposal System ☒ Other\*

☐ Pipeline Break Oil or Spill

\*Other (Explain) HAULED SLOP OIL FROM BOOSTER

**VOLUME AND DESTINATION:**

Estimated Volume 122 Bbls.

Field test volume of good oil 65% BS&W Bbls.  
(Not required prior to Division approval)

Destination (Name and Location of treating plant or other facility) GANDY PLANT WM-1-025

SEC 11, T-10-S, R-35-E

**DESTRUCTION OF SEDIMENT OIL BY:**

☐ Burning ☐ Pit Disposal ☐ Use on Roads or firewalls ☐ Other

(Explain) \_\_\_\_\_

Location of Destruction \_\_\_\_\_

Justification of Destruction \_\_\_\_\_

**CERTIFICATION:** (APPLICATION MAY BE MADE BY EITHER OF THE FOLLOWING)

I hereby certify that the information above is true and complete to the best of my knowledge and belief.

Owner \_\_\_\_\_

Transporter GANDY CORPORATION

By \_\_\_\_\_

Address BOX 827, TATUM, NM 88267

Title \_\_\_\_\_

Signature [Signature]

Date \_\_\_\_\_

Title BKKP

Date 11-30-01

**OIL CONSERVATION DIVISION**

Approved By Maria Peterson

Title

MARIA PETERSON  
GEOLOGICAL / PETROLEUM  
TECHNICIAN

Date

DEC 11 2001

A COPY OF THIS FORM MUST BE ON LOCATION DURING TANK CLEANING, REMOVAL OF SEDIMENT OIL OR MISCELLANEOUS HYDROCARBONS, AND MUST BE PRESENTED WITH TANK BOTTOMS, SEDIMENT OIL OR MISCELLANEOUS HYDROCARBONS AT THE TREATING PLANT TO WHICH IT IS DELIVERED.

DISTRIBUTION BY OCD	
	Santa Fe
	File
	Operator
	Transporter (2)

District I  
1625 N. French Dr., Hobbs, NM 88240  
District II  
1301 W. Grand Avenue, Artesia, NM 88210  
District III  
1000 Rio Brazos Road, Aztec, NM 87410  
District IV  
1220 S. St. Francis Dr., Santa Fe, NM 87505

State of New Mexico  
Energy Minerals and Natural Resources

Oil Conservation Division  
1220 South St. Francis Dr.  
Santa Fe, NM 87505

Form C-117 A  
Revised March 17, 1999

Submit 5 Copies to  
Appropriate District Office

PERMIT NO. H-24142

**TANK CLEANING, SEDIMENT OIL REMOVAL, TRANSPORTATION OF MISCELLANEOUS HYDROCARBONS AND DISPOSAL PERMIT**

Operator or Owner DYNEGY MIDSTREAM SERVICES Address BOX 1689, LOVINGTON, NM 88260  
Lease or Facility Name 457 BOOSTER Location SEC 34, T-14-S, R-33-E  
U.L. - Sec. - Twp. - Rge.

**OPERATION TO BE PERFORMED:**

☐ Tank Cleaning ☐ Sediment Oil Removal ☒ Transportation of Miscellaneous Hydrocarbons

Operator or Owner Representative authorizing work JAMES KING

Date Work to be Performed 11-06-01

**TANK CLEANING DATA** Tank Number \_\_\_\_\_ Volume \_\_\_\_\_

Tank Type \_\_\_\_\_ Volume Below Load Line \_\_\_\_\_

**SEDIMENT OIL OR MISCELLANEOUS HYDROCARBON DATA**

Sediment Oil from: ☐ Pit ☐ Cellar ☐ Other

**MISCELLANEOUS OIL**

Tank Bottoms From: ☐ Pipeline Station ☐ Crude Terminal ☐ Refinery ☐ Other\*

Catchings From: ☐ Gasoline Plant ☐ Gathering Lines ☐ Salt Water Disposal System ☒ Other\*

☐ Pipeline Break Oil or Spill

**HAULED SLOP OIL FROM BOOSTER**

\*Other (Explain) \_\_\_\_\_

**VOLUME AND DESTINATION:** Estimated Volume 89 Bbls. Field test volume of good oil 10% BS&W Bbls.  
(Not required prior to Division approval)

Destination (Name and Location of treating plant or other facility) GANDY PLANT WM-1-025  
SEC 11, T-10-S, R-35-E

**DESTRUCTION OF SEDIMENT OIL BY:** ☐ Burning ☐ Pit Disposal ☐ Use on Roads or firewalls ☐ Other

(Explain) \_\_\_\_\_

Location of Destruction \_\_\_\_\_

Justification of Destruction \_\_\_\_\_

**CERTIFICATION:** (APPLICATION MAY BE MADE BY EITHER OF THE FOLLOWING)

I hereby certify that the information above is true and complete to the best of my knowledge and belief.

Owner DYNEGY MIDSTREAM SERVICES

Transporter GANDY CORPORATION

By \_\_\_\_\_

Address BOX 827, TATUM, NM 88267

Title \_\_\_\_\_

Signature [Signature]

Date \_\_\_\_\_

Title BKKP Date 12-07-01

**OIL CONSERVATION DIVISION**

Approved By

[Signature]

Title

MARIE PETERSON  
GEOLOGICAL / PETROLEUM  
TECHNICIAN

Date

DEC 11 2001

A COPY OF THIS FORM MUST BE ON LOCATION DURING TANK CLEANING, REMOVAL OF SEDIMENT OIL OR MISCELLANEOUS HYDROCARBONS, AND MUST BE PRESENTED WITH TANK BOTTOMS, SEDIMENT OIL OR MISCELLANEOUS HYDROCARBONS AT THE TREATING PLANT TO WHICH IT IS DELIVERED.

DISTRIBUTION BY OCD	
	Santa Fe
	File
	Operator
	Transporter (2)

District I  
1625 N. French Dr., Hobbs, NM 88240  
District II  
1301 W. Grand Avenue, Artesia, NM 88210  
District III  
1000 Rio Brazos Road, Aztec, NM 87410  
District IV  
1220 S. St. Francis Dr., Santa Fe, NM 87505

State of New Mexico  
Energy Minerals and Natural Resources

Oil Conservation Division  
1220 South St. Francis Dr.  
Santa Fe, NM 87505

Form C-117 A  
Revised March 17, 1999

Submit 5 Copies to  
Appropriate District Office

PERMIT NO. H-24141

**TANK CLEANING, SEDIMENT OIL REMOVAL, TRANSPORTATION OF MISCELLANEOUS HYDROCARBONS AND DISPOSAL PERMIT**

Operator or Owner DYNEGY MIDSTREAM SERVICES Address BOX 1689, LOVINGTON, NM 88260  
Lease or Facility Name TOWNSEND BOOSTER Location SEC 9, T-16-S, R-34-E  
U.L. - Sec. - Twp. - Rgc.

**OPERATION TO BE PERFORMED:**

☐ Tank Cleaning ☐ Sediment Oil Removal ☒ Transportation of Miscellaneous Hydrocarbons

Operator or Owner Representative authorizing work JAMES KING

Date Work to be Performed 11-29-01

**TANK CLEANING DATA** Tank Number \_\_\_\_\_ Volume \_\_\_\_\_

Tank Type \_\_\_\_\_ Volume Below Load Line \_\_\_\_\_

**SEDIMENT OIL OR MISCELLANEOUS HYDROCARBON DATA**

Sediment Oil from: ☐ Pit ☐ Cellar ☐ Other

**MISCELLANEOUS OIL**

Tank Bottoms From: ☐ Pipeline Station ☐ Crude Terminal ☐ Refinery ☐ Other\*

Catchings From: ☐ Gasoline Plant ☐ Gathering Lines ☐ Salt Water Disposal System ☒ Other\*

☐ Pipeline Break Oil or Spill

\*Other (Explain) HAULED SLOP OIL FROM BOOSTER

**VOLUME AND DESTINATION:** Estimated Volume 158 Bbls. Field test volume of good oil 8% BS&W Bbls.  
(Not required prior to Division approval)

Destination (Name and Location of treating plant or other facility) GANDY PLANT WM-1-025  
SEC 11, T-10-S, R-35-E

**DESTRUCTION OF SEDIMENT OIL BY:** ☐ Burning ☐ Pit Disposal ☐ Use on Roads or firewalls ☐ Other

(Explain) \_\_\_\_\_

Location of Destruction \_\_\_\_\_

Justification of Destruction \_\_\_\_\_

**CERTIFICATION: (APPLICATION MAY BE MADE BY EITHER OF THE FOLLOWING)**

I hereby certify that the information above is true and complete to the best of my knowledge and belief.

Owner DYNEGY MIDSTREAM SERVICES

Transporter GANDY CORPORATION

By \_\_\_\_\_

Address BOX 827, TATUM, NM 88267

Title \_\_\_\_\_

Signature Rue Mark

Date \_\_\_\_\_

Title BKKP Date 12-07-01

**OIL CONSERVATION DIVISION**

Approved By Marie Peterson Title MARIE PETERSON  
GEOLOGICAL / PETROLEUM  
TECHNICIAN

Date DEC 11 2001

A COPY OF THIS FORM MUST BE ON LOCATION DURING TANK CLEANING, REMOVAL OF SEDIMENT OIL OR MISCELLANEOUS HYDROCARBONS, AND MUST BE PRESENTED WITH TANK BOTTOMS, SEDIMENT OIL OR MISCELLANEOUS HYDROCARBONS AT THE TREATING PLANT TO WHICH IT IS DELIVERED.

DISTRIBUTION BY OCD	
	Santa Fe
	File
	Operator
	Transporter (2)

District I  
1625 N. French Dr., Hobbs, NM 88240  
District II  
1301 W. Grand Avenue, Artesia, NM 88210  
District III  
1000 Rio Brazos Road, Aztec, NM 87410  
District IV  
1220 S. St. Francis Dr., Santa Fe, NM 87505

State of New Mexico  
Energy Minerals and Natural Resources

Oil Conservation Division  
1220 South St. Francis Dr.  
Santa Fe, NM 87505

Form C-117 A  
Revised March 17, 1999

Submit 5 Copies to  
Appropriate District Office

PERMIT NO. H-24140

**TANK CLEANING, SEDIMENT OIL REMOVAL, TRANSPORTATION OF MISCELLANEOUS HYDROCARBONS AND DISPOSAL PERMIT**

Operator or Owner DYNEGY MIDSTREAM SERVICES Address BOX 1689, LOVINGTON, NM 88260  
Lease or Facility Name TOWNSEND BOOSTER Location SEC 9, T-16-S, R-34-E  
U.L. - Sec. - Twp. - Rge.

**OPERATION TO BE PERFORMED:**

☐ Tank Cleaning ☐ Sediment Oil Removal ☒ Transportation of Miscellaneous Hydrocarbons

Operator or Owner Representative authorizing work BOB SINGLETON

Date Work to be Performed 11-24-01

**TANK CLEANING DATA** Tank Number \_\_\_\_\_ Volume \_\_\_\_\_

Tank Type \_\_\_\_\_ Volume Below Load Line \_\_\_\_\_

**SEDIMENT OIL OR MISCELLANEOUS HYDROCARBON DATA**

Sediment Oil from: ☐ Pit ☐ Cellar ☐ Other

**MISCELLANEOUS OIL**

Tank Bottoms From: ☐ Pipeline Station ☐ Crude Terminal ☐ Refinery ☐ Other\*

Catchings From: ☐ Gasoline Plant ☐ Gathering Lines ☐ Salt Water Disposal System ☒ Other\*

☐ Pipeline Break Oil or Spill

\*Other (Explain) HAULED SLOP OIL FROM BOOSTER

**VOLUME AND DESTINATION:** Estimated Volume 122 Bbls. Field test volume of good oil 7% BS&W Bbls.  
(Not required prior to Division approval)

Destination (Name and Location of treating plant or other facility) GANDY PLANT WM-1-025

SEC 11, T-10-S, R-35-E

**DESTRUCTION OF SEDIMENT OIL BY:** ☐ Burning ☐ Pit Disposal ☐ Use on Roads or firewalls ☐ Other

(Explain) \_\_\_\_\_

Location of Destruction \_\_\_\_\_

Justification of Destruction \_\_\_\_\_

**CERTIFICATION:** (APPLICATION MAY BE MADE BY EITHER OF THE FOLLOWING)

I hereby certify that the information above is true and complete to the best of my knowledge and belief.

Owner DYNEGY MIDSTREAM SERVICES

Transporter GANDY CORPORATION

By \_\_\_\_\_

Address BOX 827, TATUM, NM 88267

Title \_\_\_\_\_

Signature Rue Mank

Date \_\_\_\_\_

Title BKKP Date 12-07-01

**OIL CONSERVATION DIVISION**

Approved By Marie Peterson Title \_\_\_\_\_

MARIE PETERSON  
GEOLOGICAL / PETROLEUM  
TECHNICIAN

Date \_\_\_\_\_

DEC 11 2001

A COPY OF THIS FORM MUST BE ON LOCATION DURING TANK CLEANING, REMOVAL OF SEDIMENT OIL OR MISCELLANEOUS HYDROCARBONS, AND MUST BE PRESENTED WITH TANK BOTTOMS, SEDIMENT OIL OR MISCELLANEOUS HYDROCARBONS AT THE TREATING PLANT TO WHICH IT IS DELIVERED.

DISTRIBUTION BY OCD	
	Santa Fe
	File
	Operator
	Transporter (2)

District I  
1625 N. French Dr., Hobbs, NM 88240  
District II  
1301 W. Grand Avenue, Artesia, NM 88210  
District III  
1000 Rio Brazos Road, Aztec, NM 87410  
District IV  
1220 S. St. Francis Dr., Santa Fe, NM 87505

State of New Mexico  
Energy Minerals and Natural Resources

Oil Conservation Division  
1220 South St. Francis Dr.  
Santa Fe, NM 87505

Form C-117 A  
Revised March 17, 1999

Submit 5 Copies to  
Appropriate District Office

PERMIT NO. H-24139

**TANK CLEANING, SEDIMENT OIL REMOVAL, TRANSPORTATION OF MISCELLANEOUS HYDROCARBONS AND DISPOSAL PERMIT**

Operator or Owner DYNEGY MIDSTREAM SERVICES Address BOX 1689, LOVINGTON, NM 88260  
Lease or Facility Name TOWNSEND BOOSTER Location SEC 9, T-16-S, R-34-E  
U.L. - Sec. - Twp. - Rge.

**OPERATION TO BE PERFORMED:**

☐ Tank Cleaning ☐ Sediment Oil Removal ☒ Transportation of Miscellaneous Hydrocarbons

Operator or Owner Representative authorizing work JAMES KING

Date Work to be Performed 11-19-01

**TANK CLEANING DATA** Tank Number \_\_\_\_\_ Volume \_\_\_\_\_

Tank Type \_\_\_\_\_ Volume Below Load Line \_\_\_\_\_

**SEDIMENT OIL OR MISCELLANEOUS HYDROCARBON DATA**

Sediment Oil from: ☐ Pit ☐ Cellar ☐ Other

**MISCELLANEOUS OIL**

Tank Bottoms From: ☐ Pipeline Station ☐ Crude Terminal ☐ Refinery ☐ Other\*

Catchings From: ☐ Gasoline Plant ☐ Gathering Lines ☐ Salt Water Disposal System ☒ Other\*

☐ Pipeline Break Oil or Spill

\*Other (Explain) HAULED SLOP OIL FROM BOOSTER

**VOLUME AND DESTINATION:** Estimated Volume 122 Bbls. Field test volume of good oil 8% BS&W Bbls.  
(Not required prior to Division approval)

Destination (Name and Location of treating plant or other facility) GANDY PLANT WM-1-025  
SEC 11, T-10-S, R-35-E

**DESTRUCTION OF SEDIMENT OIL BY:** ☐ Burning ☐ Pit Disposal ☐ Use on Roads or firewalls ☐ Other

(Explain) \_\_\_\_\_

Location of Destruction \_\_\_\_\_

Justification of Destruction \_\_\_\_\_

**CERTIFICATION:** (APPLICATION MAY BE MADE BY EITHER OF THE FOLLOWING)

I hereby certify that the information above is true and complete to the best of my knowledge and belief.

Owner DYNEGY MIDSTREAM SERVICES

Transporter GANDY CORPORATION

By \_\_\_\_\_

Address BOX 827, TATUM, NM 88267

Title \_\_\_\_\_

Signature Marie Peterson

Date \_\_\_\_\_

Title BKKP Date 12-07-01

**OIL CONSERVATION DIVISION**

Approved By Marie Peterson Title MARIE PETERSON  
GEOLOGICAL / PETROLEUM  
TECHNICIAN

Date DEC 11 2001

A COPY OF THIS FORM MUST BE ON LOCATION DURING TANK CLEANING, REMOVAL OF SEDIMENT OIL OR MISCELLANEOUS HYDROCARBONS, AND MUST BE PRESENTED WITH TANK BOTTOMS, SEDIMENT OIL OR MISCELLANEOUS HYDROCARBONS AT THE TREATING PLANT TO WHICH IT IS DELIVERED.

DISTRIBUTION BY OCD	
	Santa Fe
	File
	Operator
	Transporter (2)

District I  
1625 N. French Dr., Hobbs, NM 88240  
District II  
1301 W. Grand Avenue, Artesia, NM 88210  
District III  
1000 Rio Brazos Road, Aztec, NM 87410  
District IV  
1220 S. St. Francis Dr., Santa Fe, NM 87505

State of New Mexico  
Energy Minerals and Natural Resources

Oil Conservation Division  
1220 South St. Francis Dr.  
Santa Fe, NM 87505

Form C-117 A  
Revised March 17, 1999

Submit 5 Copies to  
Appropriate District Office

PERMIT NO. H-24138

**TANK CLEANING, SEDIMENT OIL REMOVAL, TRANSPORTATION OF MISCELLANEOUS HYDROCARBONS AND DISPOSAL PERMIT**

Operator or Owner DYNEGY MIDSTREAM SERVICES Address BOX 1689, LOVINGTON, NM 88260  
Lease or Facility Name TOWNSEND BOOSTER Location SEC 9, T-16-S, R-34-E  
U.L. - Sec. - Twp. - Rge.

**OPERATION TO BE PERFORMED:**

☐ Tank Cleaning ☐ Sediment Oil Removal ☒ Transportation of Miscellaneous Hydrocarbons

Operator or Owner Representative authorizing work JAMES KING

Date Work to be Performed 11-06-01

**TANK CLEANING DATA** Tank Number \_\_\_\_\_ Volume \_\_\_\_\_

Tank Type \_\_\_\_\_ Volume Below Load Line \_\_\_\_\_

**SEDIMENT OIL OR MISCELLANEOUS HYDROCARBON DATA**

Sediment Oil from: ☐ Pit ☐ Cellar ☐ Other

**MISCELLANEOUS OIL**

Tank Bottoms From: ☐ Pipeline Station ☐ Crude Terminal ☐ Refinery ☐ Other\*

Catchings From: ☐ Gasoline Plant ☐ Gathering Lines ☐ Salt Water Disposal System ☒ Other\*

☐ Pipeline Break Oil or Spill

\*Other (Explain) HAULED SLOP OIL FROM BOOSTER

**VOLUME AND DESTINATION:** Estimated Volume 100 Bbls. Field test volume of good oil 12% BS&W Bbls.  
(Not required prior to Division approval)

Destination (Name and Location of treating plant or other facility) GANDY PLANT WM-1-025  
SEC 11, T-10-S, R-35-E

**DESTRUCTION OF SEDIMENT OIL BY:** ☐ Burning ☐ Pit Disposal ☐ Use on Roads or firewalls ☐ Other

(Explain) \_\_\_\_\_

Location of Destruction \_\_\_\_\_

Justification of Destruction \_\_\_\_\_

**CERTIFICATION:** (APPLICATION MAY BE MADE BY EITHER OF THE FOLLOWING)

I hereby certify that the information above is true and complete to the best of my knowledge and belief.

Owner DYNEGY MIDSTREAM SERVICES Transporter GANDY CORPORATION

By \_\_\_\_\_ Address BOX 827, TATUM, NM 88267

Title \_\_\_\_\_ Signature [Signature]

Date \_\_\_\_\_ Title BKKP Date 12-07-01

**OIL CONSERVATION DIVISION**

Approved By Marie Peterson Title MARIE PETERSON  
GEOLOGICAL / PETROLEUM  
TECHNICIAN Date \_\_\_\_\_

A COPY OF THIS FORM MUST BE ON LOCATION DURING TANK CLEANING, REMOVAL OF SEDIMENT OIL OR MISCELLANEOUS HYDROCARBONS, AND MUST BE PRESENTED WITH TANK BOTTOMS, SEDIMENT OIL OR MISCELLANEOUS HYDROCARBONS AT THE TREATING PLANT TO WHICH IT IS DELIVERED.

**DEC 11 2001**

DISTRIBUTION BY OCD	
	Santa Fe
	File
	Operator
	Transporter (2)

District I  
1625 N. French Dr., Hobbs, NM 88240  
District II  
1301 W. Grand Avenue, Artesia, NM 88210  
District III  
1000 Rio Brazos Road, Aztec, NM 87410  
District IV  
1220 S. St. Francis Dr., Santa Fe, NM 87505

State of New Mexico  
Energy Minerals and Natural Resources

Oil Conservation Division  
1220 South St. Francis Dr.  
Santa Fe, NM 87505

Form C-117 A  
Revised March 17, 1999

Submit 5 Copies to  
Appropriate District Office

PERMIT NO. 4-24137

**TANK CLEANING, SEDIMENT OIL REMOVAL, TRANSPORTATION OF MISCELLANEOUS HYDROCARBONS AND DISPOSAL PERMIT**

Operator or Owner DYNEGY MIDSTREAM SERVICES Address BOX 1689, LOVINGTON, NM 88260

Lease or Facility Name VADA PLANT Location SEC 26, T-10-S, R-33-E  
U.L. - Sec. - Twp. - Rgc.

**OPERATION TO BE PERFORMED:**

☐ Tank Cleaning ☐ Sediment Oil Removal ☒ Transportation of Miscellaneous Hydrocarbons

Operator or Owner Representative authorizing work BOB SINGLETON

Date Work to be Performed 11-30-01

**TANK CLEANING DATA** Tank Number \_\_\_\_\_ Volume \_\_\_\_\_

Tank Type \_\_\_\_\_ Volume Below Load Line \_\_\_\_\_

**SEDIMENT OIL OR MISCELLANEOUS HYDROCARBON DATA**

Sediment Oil from: ☐ Pit ☐ Cellar ☐ Other

**MISCELLANEOUS OIL**

Tank Bottoms From: ☐ Pipeline Station ☐ Crude Terminal ☐ Refinery ☐ Other\*

Catchings From: ☐ Gasoline Plant ☐ Gathering Lines ☐ Salt Water Disposal System ☒ Other\*

☐ Pipeline Break Oil or Spill

\*Other (Explain) HAULED SLOP OIL FROM PLANT

**VOLUME AND DESTINATION:** Estimated Volume 162 Bbls. Field test volume of good oil 6% BS&W Bbls.  
(Not required prior to Division approval)

Destination (Name and Location of treating plant or other facility) GANDY PLANT WM-1-025

SEC 11, T-10-S, R-35-E

**DESTRUCTION OF SEDIMENT OIL BY:** ☐ Burning ☐ Pit Disposal ☐ Use on Roads or firewalls ☐ Other

(Explain) \_\_\_\_\_

Location of Destruction \_\_\_\_\_

Justification of Destruction \_\_\_\_\_

**CERTIFICATION:** (APPLICATION MAY BE MADE BY EITHER OF THE FOLLOWING)

I hereby certify that the information above is true and complete to the best of my knowledge and belief.

Owner DYNEGY MIDSTREAM SERVICES

Transporter GANDY CORPORATION

By \_\_\_\_\_

Address BOX 827, TATUM, NM 88267

Title \_\_\_\_\_

Signature Rue Mark

Date \_\_\_\_\_

Title BKKP Date 12-07-01

**OIL CONSERVATION DIVISION**

Approved By Marie Peterson Title MARIE PETERSON  
GEOLOGICAL / PETROLEUM  
TECHNICIAN

DEC 11 2001

A COPY OF THIS FORM MUST BE ON LOCATION DURING TANK CLEANING, REMOVAL OF SEDIMENT OIL OR MISCELLANEOUS HYDROCARBONS, AND MUST BE PRESENTED WITH TANK BOTTOMS, SEDIMENT OIL OR MISCELLANEOUS HYDROCARBONS AT THE TREATING PLANT TO WHICH IT IS DELIVERED.

DISTRIBUTION BY OCD	
	Santa Fe
	File
	Operator
	Transporter (2)



District I  
1625 N. French Dr., Hobbs, NM 88240  
District II  
1301 W. Grand Avenue, Artesia, NM 88210  
District III  
1000 Rio Brazos Road, Aztec, NM 87410  
District IV  
1220 S. St. Francis Dr., Santa Fe, NM 87505

State of New Mexico  
Energy Minerals and Natural Resources

Oil Conservation Division  
1220 South St. Francis Dr.  
Santa Fe, NM 87505

Form C-117 A  
Revised March 17, 1999

Submit 5 Copies to  
Appropriate District Office

PERMIT NO. H-24136

**TANK CLEANING, SEDIMENT OIL REMOVAL, TRANSPORTATION OF MISCELLANEOUS HYDROCARBONS AND DISPOSAL PERMIT**

Operator or Owner DYNEGY MIDSTREAM SERVICES Address BOX 1689, LOVINGTON, NM 88260

Lease or Facility Name VADA PLANT Location SEC 26, T-10-S, R-33-E  
U.L. - Sec. - Twp. - Rge.

**OPERATION TO BE PERFORMED:**

☐ Tank Cleaning ☐ Sediment Oil Removal ☒ Transportation of Miscellaneous Hydrocarbons

Operator or Owner Representative authorizing work BOB SINGLETON

Date Work to be Performed 11-28-01

**TANK CLEANING DATA** Tank Number \_\_\_\_\_ Volume \_\_\_\_\_

Tank Type \_\_\_\_\_ Volume Below Load Line \_\_\_\_\_

**SEDIMENT OIL OR MISCELLANEOUS HYDROCARBON DATA**

Sediment Oil from: ☐ Pit ☐ Cellar ☐ Other

**MISCELLANEOUS OIL**

Tank Bottoms From: ☐ Pipeline Station ☐ Crude Terminal ☐ Refinery ☐ Other\*

Catchings From: ☐ Gasoline Plant ☐ Gathering Lines ☐ Salt Water Disposal System ☒ Other\*

☐ Pipeline Break Oil or Spill

\*Other (Explain) HAULED SLOP OIL FROM PLANT

**VOLUME AND DESTINATION:** Estimated Volume 248 Bbls. Field test volume of good oil 4% BS&W Bbls.  
(Not required prior to Division approval)

Destination (Name and Location of treating plant or other facility) GANDY PLANT WM-1-025

SEC 11, T-10-S, R-35-E

**DESTRUCTION OF SEDIMENT OIL BY:** ☐ Burning ☐ Pit Disposal ☐ Use on Roads or firewalls ☐ Other

(Explain) \_\_\_\_\_

Location of Destruction \_\_\_\_\_

Justification of Destruction \_\_\_\_\_

**CERTIFICATION: (APPLICATION MAY BE MADE BY EITHER OF THE FOLLOWING)**

I hereby certify that the information above is true and complete to the best of my knowledge and belief.

Owner DYNEGY MIDSTREAM SERVICES

Transporter GANDY CORPORATION

By \_\_\_\_\_

Address BOX 827, TATUM, NM 88267

Title \_\_\_\_\_

Signature Luc Mark

Date \_\_\_\_\_

Title BKKP Date 12-07-01

**OIL CONSERVATION DIVISION**

Approved By Marie Peterson Title GEOLOGICAL / PETROLEUM  
TECHNICIAN

Date DEC 11 2001

A COPY OF THIS FORM MUST BE ON LOCATION DURING TANK CLEANING, REMOVAL OF SEDIMENT OIL OR MISCELLANEOUS HYDROCARBONS, AND MUST BE PRESENTED WITH TANK BOTTOMS, SEDIMENT OIL OR MISCELLANEOUS HYDROCARBONS AT THE TREATING PLANT TO WHICH IT IS DELIVERED.

DISTRIBUTION BY OCD	
	Santa Fe
	File
	Operator
	Transporter (2)

District I  
1625 N. French Dr., Hobbs, NM 88240  
District II  
1301 W. Grand Avenue, Artesia, NM 88210  
District III  
1000 Rio Brazos Road, Aztec, NM 87410  
District IV  
1220 S. St. Francis Dr., Santa Fe, NM 87505

State of New Mexico  
Energy Minerals and Natural Resources

Oil Conservation Division  
1220 South St. Francis Dr.  
Santa Fe, NM 87505

Form C-117 A  
Revised March 17, 1999

Submit 5 Copies to  
Appropriate District Office

PERMIT NO.

A-24135

**TANK CLEANING, SEDIMENT OIL REMOVAL, TRANSPORTATION OF MISCELLANEOUS HYDROCARBONS AND DISPOSAL PERMIT**

Operator or Owner DYNEGY MIDSTREAM SERVICES Address BOX 1689, LOVINGTON, NM 88260

Lease or Facility Name VADA PLANT Location SEC 26, T-10-S, R-33-E  
U.L. - Sec. - Twp. - Rge.

**OPERATION TO BE PERFORMED:**

☐ Tank Cleaning ☐ Sediment Oil Removal ☒ Transportation of Miscellaneous Hydrocarbons

Operator or Owner Representative authorizing work BOB SINGLETON

Date Work to be Performed 11-23-01

**TANK CLEANING DATA** Tank Number \_\_\_\_\_ Volume \_\_\_\_\_

Tank Type \_\_\_\_\_ Volume Below Load Line \_\_\_\_\_

**SEDIMENT OIL OR MISCELLANEOUS HYDROCARBON DATA**

Sediment Oil from: ☐ Pit ☐ Cellar ☐ Other

**MISCELLANEOUS OIL**

Tank Bottoms From: ☐ Pipeline Station ☐ Crude Terminal ☐ Refinery ☐ Other\*

Catchings From: ☐ Gasoline Plant ☐ Gathering Lines ☐ Salt Water Disposal System ☒ Other\*

☐ Pipeline Break Oil or Spill

\*Other (Explain) HAULED SLOP OIL FROM PLANT

**VOLUME AND DESTINATION:** Estimated Volume 248 Bbls. Field test volume of good oil 82 BSGW Bbls.  
(Not required prior to Division approval)

Destination (Name and Location of treating plant or other facility) GANDY PLANT WM-1-025

SEC 11, T-10-S, R-35-E

**DESTRUCTION OF SEDIMENT OIL BY:** ☐ Burning ☐ Pit Disposal ☐ Use on Roads or firewalls ☐ Other

(Explain) \_\_\_\_\_

Location of Destruction \_\_\_\_\_

Justification of Destruction \_\_\_\_\_

**CERTIFICATION: (APPLICATION MAY BE MADE BY EITHER OF THE FOLLOWING)**

I hereby certify that the information above is true and complete to the best of my knowledge and belief.

Owner DYNEGY MIDSTREAM SERVICES

Transporter GANDY CORPORATION

By \_\_\_\_\_

Address BOX 827, TATUM, NM 88267

Title \_\_\_\_\_

Signature [Signature]

Date \_\_\_\_\_

Title BKKP Date 12-07-01

**OIL CONSERVATION DIVISION**

Approved By Marie Peterson Title MARIE PETERSON  
GEOLOGICAL / PETROLEUM  
TECHNICIAN

Date DEC 11 2001

A COPY OF THIS FORM MUST BE ON LOCATION DURING TANK CLEANING, REMOVAL OF SEDIMENT OIL OR MISCELLANEOUS HYDROCARBONS, AND MUST BE PRESENTED WITH TANK BOTTOMS, SEDIMENT OIL OR MISCELLANEOUS HYDROCARBONS AT THE TREATING PLANT TO WHICH IT IS DELIVERED.

DISTRIBUTION BY OCD	
	Santa Fe
	File
	Operator
	Transporter (2)

District I  
1625 N. French Dr., Hobbs, NM 88240  
District II  
1301 W. Grand Avenue, Artesia, NM 88210  
District III  
1000 Rio Brazos Road, Aztec, NM 87410  
District IV  
1220 S. St. Francis Dr., Santa Fe, NM 87505

State of New Mexico  
Energy Minerals and Natural Resources

Oil Conservation Division  
1220 South St. Francis Dr.  
Santa Fe, NM 87505

Form C-117 A  
Revised March 17, 1999

Submit 5 Copies to  
Appropriate District Office

PERMIT NO. A-24134

**TANK CLEANING, SEDIMENT OIL REMOVAL, TRANSPORTATION OF MISCELLANEOUS HYDROCARBONS AND DISPOSAL PERMIT**

Operator or Owner DYNEGY MIDSTREAM SERVICES Address BOX 1689, LOVINGTON, NM 88260

Lease or Facility Name VADA PLANT Location SEC 26, T-10-S, R-33-E  
U.L. - Sec. - Twp. - Rge.

**OPERATION TO BE PERFORMED:**

☐ Tank Cleaning ☐ Sediment Oil Removal ☒ Transportation of Miscellaneous Hydrocarbons

Operator or Owner Representative authorizing work BOB SINGLETON

Date Work to be Performed 11-21-01

**TANK CLEANING DATA** Tank Number \_\_\_\_\_ Volume \_\_\_\_\_

Tank Type \_\_\_\_\_ Volume Below Load Line \_\_\_\_\_

**SEDIMENT OIL OR MISCELLANEOUS HYDROCARBON DATA**

Sediment Oil from: ☐ Pit ☐ Cellar ☐ Other

**MISCELLANEOUS OIL**

Tank Bottoms From: ☐ Pipeline Station ☐ Crude Terminal ☐ Refinery ☐ Other\*

Catchings From: ☐ Gasoline Plant ☐ Gathering Lines ☐ Salt Water Disposal System ☒ Other\*

☐ Pipeline Break Oil or Spill

\*Other (Explain) HAULED SLOP OIL FROM PLANT

**VOLUME AND DESTINATION:** Estimated Volume 248 Bbls. Field test volume of good oil 12% BS&W Bbls.  
(Not required prior to Division approval)

Destination (Name and Location of treating plant or other facility) GANDY PLANT WM-1-025

SEC 11, T-10-S, R-35-E

**DESTRUCTION OF SEDIMENT OIL BY:** ☐ Burning ☐ Pit Disposal ☐ Use on Roads or firewalls ☐ Other

(Explain) \_\_\_\_\_

Location of Destruction \_\_\_\_\_

Justification of Destruction \_\_\_\_\_

**CERTIFICATION:** (APPLICATION MAY BE MADE BY EITHER OF THE FOLLOWING)

I hereby certify that the information above is true and complete to the best of my knowledge and belief.

Owner DYNEGY MIDSTREAM SERVICES

Transporter GANDY CORPORATION

By \_\_\_\_\_

Address BOX 827, TATUM, NM 88267

Title \_\_\_\_\_

Signature [Signature]

Date \_\_\_\_\_

Title BKKP Date 12-07-01

**OIL CONSERVATION DIVISION**

Approved By Marie Peterson Title MARIE PETERSON  
GEOLOGICAL / PETROLEUM  
TECHNICIAN

Date DEC 11 2001

A COPY OF THIS FORM MUST BE ON LOCATION DURING TANK CLEANING, REMOVAL OF SEDIMENT OIL OR MISCELLANEOUS HYDROCARBONS, AND MUST BE PRESENTED WITH TANK BOTTOMS, SEDIMENT OIL OR MISCELLANEOUS HYDROCARBONS AT THE TREATING PLANT TO WHICH IT IS DELIVERED.

DISTRIBUTION BY OCD	
	Santa Fe
	File
	Operator
	Transporter (2)

District I  
1625 N. French Dr., Hobbs, NM 88240  
District II  
1301 W. Grand Avenue, Artesia, NM 88210  
District III  
1000 Rio Brazos Road, Aztec, NM 87410  
District IV  
1220 S. St. Francis Dr., Santa Fe, NM 87505

State of New Mexico  
Energy Minerals and Natural Resources

Oil Conservation Division  
1220 South St. Francis Dr.  
Santa Fe, NM 87505

Form C-117 A  
Revised March 17, 1999

Submit 5 Copies to  
Appropriate District Office

PERMIT NO. H-24133

**TANK CLEANING, SEDIMENT OIL REMOVAL, TRANSPORTATION OF MISCELLANEOUS HYDROCARBONS AND DISPOSAL PERMIT**

Operator or Owner DYNEGY MIDSTREAM SERVICES Address BOX 1689, LOVINGTON, NM 88260

Lease or Facility Name VADA PLANT Location SEC 26, T-10-S, R-33-E  
U.L. - Sec. - Twp. - Rgc.

**OPERATION TO BE PERFORMED:**

☐ Tank Cleaning ☐ Sediment Oil Removal ☒ Transportation of Miscellaneous Hydrocarbons

Operator or Owner Representative authorizing work MIKE MERONEY

Date Work to be Performed 11-16-01

**TANK CLEANING DATA** Tank Number \_\_\_\_\_ Volume \_\_\_\_\_

Tank Type \_\_\_\_\_ Volume Below Load Line \_\_\_\_\_

**SEDIMENT OIL OR MISCELLANEOUS HYDROCARBON DATA**

Sediment Oil from: ☐ Pit ☐ Cellar ☐ Other

**MISCELLANEOUS OIL**

Tank Bottoms From: ☐ Pipeline Station ☐ Crude Terminal ☐ Refinery ☐ Other\*

Catchings From: ☐ Gasoline Plant ☐ Gathering Lines ☐ Salt Water Disposal System ☒ Other\*

☐ Pipeline Break Oil or Spill

\*Other (Explain) HAULED SLOP OIL FROM PLANT

**VOLUME AND DESTINATION:** Estimated Volume 249 Bbls. Field test volume of good oil 10% BS&W Bbls.  
(Not required prior to Division approval)

Destination (Name and Location of treating plant or other facility) GANDY PLANT WM-1-025

SEC 11, T-10-S, R-35-E

**DESTRUCTION OF SEDIMENT OIL BY:** ☐ Burning ☐ Pit Disposal ☐ Use on Roads or firewalls ☐ Other

(Explain) \_\_\_\_\_

Location of Destruction \_\_\_\_\_

Justification of Destruction \_\_\_\_\_

**CERTIFICATION: (APPLICATION MAY BE MADE BY EITHER OF THE FOLLOWING)**

I hereby certify that the information above is true and complete to the best of my knowledge and belief.

Owner DYNEGY MIDSTREAM SERVICES

Transporter GANDY CORPORATION

By \_\_\_\_\_

Address BOX 827, TATUM, NM 88267

Title \_\_\_\_\_

Signature [Signature]

Date \_\_\_\_\_

Title BKKP Date 12-07-01

**OIL CONSERVATION DIVISION**

Approved By [Signature] Title MARIE PETERSON  
GEOLOGICAL / PETROLEUM  
TECHNICIAN

DEC 11 2001

A COPY OF THIS FORM MUST BE ON LOCATION DURING TANK CLEANING, REMOVAL OF SEDIMENT OIL OR MISCELLANEOUS HYDROCARBONS, AND MUST BE PRESENTED WITH TANK BOTTOMS, SEDIMENT OIL OR MISCELLANEOUS HYDROCARBONS AT THE TREATING PLANT TO WHICH IT IS DELIVERED.

DISTRIBUTION BY OCD	
	Santa Fe
	File
	Operator
	Transporter (2)

District I  
1625 N. French Dr., Hobbs, NM 88240  
District II  
1301 W. Grand Avenue, Artesia, NM 88210  
District III  
1000 Rio Brazos Road, Aztec, NM 87410  
District IV  
1220 S. St. Francis Dr., Santa Fe, NM 87505

State of New Mexico  
Energy Minerals and Natural Resources

Oil Conservation Division  
1220 South St. Francis Dr.  
Santa Fe, NM 87505

Form C-117 A  
Revised March 17, 1999

Submit 5 Copies to  
Appropriate District Office

PERMIT NO. H-24132

**TANK CLEANING, SEDIMENT OIL REMOVAL, TRANSPORTATION OF MISCELLANEOUS HYDROCARBONS AND DISPOSAL PERMIT**

Operator or Owner DYNEGY MIDSTREAM SERVICES Address BOX 1689, LOVINGTON, NM 88260

Lease or Facility Name VADA PLANT Location SEC 26, T-10-S, R-33-E  
U.L. - Sec. - Twp. - Rge.

**OPERATION TO BE PERFORMED:**

☐ Tank Cleaning ☐ Sediment Oil Removal ☒ Transportation of Miscellaneous Hydrocarbons

Operator or Owner Representative authorizing work MIKE MERONEY

Date Work to be Performed 11-14-01

**TANK CLEANING DATA** Tank Number \_\_\_\_\_ Volume \_\_\_\_\_

Tank Type \_\_\_\_\_ Volume Below Load Line \_\_\_\_\_

**SEDIMENT OIL OR MISCELLANEOUS HYDROCARBON DATA**

Sediment Oil from: ☐ Pit ☐ Cellar ☐ Other

**MISCELLANEOUS OIL**

Tank Bottoms From: ☐ Pipeline Station ☐ Crude Terminal ☐ Refinery ☐ Other\*

Catchings From: ☐ Gasoline Plant ☐ Gathering Lines ☐ Salt Water Disposal System ☒ Other\*

☐ Pipeline Break Oil or Spill

\*Other (Explain) HAULED SLOP OIL FROM PLANT

**VOLUME AND DESTINATION:** Estimated Volume 249 Bbls. Field test volume of good oil 12% BS&W-Bbls.  
(Not required prior to Division approval)

Destination (Name and Location of treating plant or other facility) GANDY PLANT WM-1-025

SEC 11, T-10-S, R-35-E

**DESTRUCTION OF SEDIMENT OIL BY:** ☐ Burning ☐ Pit Disposal ☐ Use on Roads or firewalls ☐ Other

(Explain) \_\_\_\_\_

Location of Destruction \_\_\_\_\_

Justification of Destruction \_\_\_\_\_

**CERTIFICATION: (APPLICATION MAY BE MADE BY EITHER OF THE FOLLOWING)**

I hereby certify that the information above is true and complete to the best of my knowledge and belief.

Owner DYNEGY MIDSTREAM SERVICES

Transporter GANDY CORPORATION

By \_\_\_\_\_

Address BOX 827, TATUM, NM 88267

Title \_\_\_\_\_

Signature Lucy M. Ash

Date \_\_\_\_\_

Title BKKP Date 12-07-01

**OIL CONSERVATION DIVISION**

Approved By Marie Peterson Title MARIE PETERSON  
GEOLOGICAL / PETROLEUM  
TECHNICIAN Date DEC 11 2001

A COPY OF THIS FORM MUST BE ON LOCATION DURING TANK CLEANING, REMOVAL OF SEDIMENT OIL OR MISCELLANEOUS HYDROCARBONS, AND MUST BE PRESENTED WITH TANK BOTTOMS, SEDIMENT OIL OR MISCELLANEOUS HYDROCARBONS AT THE TREATING PLANT TO WHICH IT IS DELIVERED.

DISTRIBUTION BY OCD	
	Santa Fe
	File
	Operator
	Transporter (2)

District I  
1625 N. French Dr., Hobbs, NM 88240  
District II  
1301 W. Grand Avenue, Artesia, NM 88210  
District III  
1000 Rio Brazos Road, Aztec, NM 87410  
District IV  
1220 S. St. Francis Dr., Santa Fe, NM 87505

State of New Mexico  
Energy Minerals and Natural Resources

Oil Conservation Division  
1220 South St. Francis Dr.  
Santa Fe, NM 87505

Form C-117 A  
Revised March 17, 1999

Submit 5 Copies to  
Appropriate District Office

PERMIT NO. H-24131

**TANK CLEANING, SEDIMENT OIL REMOVAL, TRANSPORTATION OF MISCELLANEOUS HYDROCARBONS AND DISPOSAL PERMIT**

Operator or Owner DYNEGY MIDSTREAM SERVICES Address BOX 1689, LOVINGTON, NM 88260

Lease or Facility Name VADA PLANT Location SEC 26, T-10-S, R-33-E  
U.L. - Sec. - Twp. - Rge.

**OPERATION TO BE PERFORMED:**

☐ Tank Cleaning ☐ Sediment Oil Removal ☒ Transportation of Miscellaneous Hydrocarbons

Operator or Owner Representative authorizing work MIKE MERONEY

Date Work to be Performed 11-13-01

**TANK CLEANING DATA** Tank Number \_\_\_\_\_ Volume \_\_\_\_\_

Tank Type \_\_\_\_\_ Volume Below Load Line \_\_\_\_\_

**SEDIMENT OIL OR MISCELLANEOUS HYDROCARBON DATA**

Sediment Oil from: ☐ Pit ☐ Cellar ☐ Other

**MISCELLANEOUS OIL**

Tank Bottoms From: ☐ Pipeline Station ☐ Crude Terminal ☐ Refinery ☐ Other\*

Catchings From: ☐ Gasoline Plant ☐ Gathering Lines ☐ Salt Water Disposal System ☒ Other\*

☐ Pipeline Break Oil or Spill

\*Other (Explain) HAULED SLOP OIL FROM PLANT

**VOLUME AND DESTINATION:** Estimated Volume 122 Bbls. Field test volume of good oil 8% BS&W Bbls.  
(Not required prior to Division approval)

Destination (Name and Location of treating plant or other facility) GANDY PLANT WM-1-025

SEC 11, T-10-S, R-35-E

**DESTRUCTION OF SEDIMENT OIL BY:** ☐ Burning ☐ Pit Disposal ☐ Use on Roads or firewalls ☐ Other

(Explain) \_\_\_\_\_

Location of Destruction \_\_\_\_\_

Justification of Destruction \_\_\_\_\_

**CERTIFICATION: (APPLICATION MAY BE MADE BY EITHER OF THE FOLLOWING)**

I hereby certify that the information above is true and complete to the best of my knowledge and belief.

Owner DYNEGY MIDSTREAM SERVICES

Transporter GANDY CORPORATION

By \_\_\_\_\_

Address BOX 827, TATUM, NM 88267

Title \_\_\_\_\_

Signature Marie Peterson

Date \_\_\_\_\_

Title BKKP Date 12/07/01

**OIL CONSERVATION DIVISION**

Approved By Marie Peterson

MARIE PETERSON  
GEOLOGICAL / PETROLEUM  
TECHNICIAN

Date \_\_\_\_\_

DEC 11 2001

A COPY OF THIS FORM MUST BE ON LOCATION DURING TANK CLEANING, REMOVAL OF SEDIMENT OIL OR MISCELLANEOUS HYDROCARBONS, AND MUST BE PRESENTED WITH TANK BOTTOMS, SEDIMENT OIL OR MISCELLANEOUS HYDROCARBONS AT THE TREATING PLANT TO WHICH IT IS DELIVERED.

DISTRIBUTION BY OCD	
	Santa Fe
	File
	Operator
	Transporter (2)

District I  
1625 N. French Dr., Hobbs, NM 88240  
District II  
1301 W. Grand Avenue, Artesia, NM 88210  
District III  
1000 Rio Brazos Road, Aztec, NM 87410  
District IV  
1220 S. St. Francis Dr., Santa Fe, NM 87505

State of New Mexico  
Energy Minerals and Natural Resources

Oil Conservation Division  
1220 South St. Francis Dr.  
Santa Fe, NM 87505

Form C-117 A  
Revised March 17, 1999

Submit 5 Copies to  
Appropriate District Office

PERMIT NO. H-24130

**TANK CLEANING, SEDIMENT OIL REMOVAL, TRANSPORTATION OF MISCELLANEOUS HYDROCARBONS AND DISPOSAL PERMIT**

Operator or Owner DYNEGY MIDSTREAM SERVICES Address BOX 1689, LOVINGTON, NM 88260

Lease or Facility Name VADA PLANT Location SEC 26, T-10-S, R-33-E  
U.L. - Sec. - Twp. - Rge.

**OPERATION TO BE PERFORMED:**

☐ Tank Cleaning ☐ Sediment Oil Removal ☒ Transportation of Miscellaneous Hydrocarbons

Operator or Owner Representative authorizing work BOB SINGLETON

Date Work to be Performed 11-09-01

**TANK CLEANING DATA** Tank Number \_\_\_\_\_ Volume \_\_\_\_\_

Tank Type \_\_\_\_\_ Volume Below Load Line \_\_\_\_\_  
**SEDIMENT OIL OR MISCELLANEOUS HYDROCARBON DATA**

Sediment Oil from: ☐ Pit ☐ Cellar ☐ Other

**MISCELLANEOUS OIL**

Tank Bottoms From: ☐ Pipeline Station ☐ Crude Terminal ☐ Refinery ☐ Other\*

Catchings From: ☐ Gasoline Plant ☐ Gathering Lines ☐ Salt Water Disposal System ☒ Other\*

☐ Pipeline Break Oil or Spill

\*Other (Explain)

HAULED SLOP OIL FROM PLANT

**VOLUME AND DESTINATION:** Estimated Volume 373 Bbls. Field test volume of good oil 10% BS&W Bbls.  
(Not required prior to Division approval)

Destination (Name and Location of treating plant or other facility) GANDY PLANT WM-1-025  
SEC 11, T-10-S, R-35-E

**DESTRUCTION OF SEDIMENT OIL BY:** ☐ Burning ☐ Pit Disposal ☐ Use on Roads or firewalls ☐ Other

(Explain) \_\_\_\_\_

Location of Destruction \_\_\_\_\_

Justification of Destruction \_\_\_\_\_

**CERTIFICATION: (APPLICATION MAY BE MADE BY EITHER OF THE FOLLOWING)**

I hereby certify that the information above is true and complete to the best of my knowledge and belief.

Owner DYNEGY MIDSTREAM SERVICES

Transporter GANDY CORPORATION

By \_\_\_\_\_

Address BOX 827, TATUM, NM 88267

Title \_\_\_\_\_

Signature [Signature]

Date \_\_\_\_\_

Title BKKP Date 12-07-01

**OIL CONSERVATION DIVISION**

Approved By [Signature] Title MARIE PETERSON  
GEOLOGICAL / PETROLEUM  
TECHNICIAN

**DEC 11 2001**

A COPY OF THIS FORM MUST BE ON LOCATION DURING TANK CLEANING, REMOVAL OF SEDIMENT OIL OR MISCELLANEOUS HYDROCARBONS, AND MUST BE PRESENTED WITH TANK BOTTOMS, SEDIMENT OIL OR MISCELLANEOUS HYDROCARBONS AT THE TREATING PLANT TO WHICH IT IS DELIVERED.

DISTRIBUTION BY OCD	
	Santa Fe
	File
	Operator
	Transporter (2)

District I  
1625 N. French Dr., Hobbs, NM 88240  
District II  
1301 W. Grand Avenue, Artesia, NM 88210  
District III  
1000 Rio Brazos Road, Aztec, NM 87410  
District IV  
1220 S. St. Francis Dr., Santa Fe, NM 87505

State of New Mexico  
Energy Minerals and Natural Resources

Oil Conservation Division  
1220 South St. Francis Dr.  
Santa Fe, NM 87505

Form C-117 A  
Revised March 17, 1999

Submit 5 Copies to  
Appropriate District Office

PERMIT NO H-24127

**TANK CLEANING, SEDIMENT OIL REMOVAL, TRANSPORTATION OF MISCELLANEOUS HYDROCARBONS AND DISPOSAL PERMIT**

Operator or Owner DYNEGY MIDSTREAM SERVICES Address BOX 1689, LOVINGTON, NM 88260

Lease or Facility Name VADA PLANT Location SEC 26, T-10-S, R-33-E  
U.L. - Sec. - Twp. - Rge.

**OPERATION TO BE PERFORMED:**

☐ Tank Cleaning ☐ Sediment Oil Removal ☒ Transportation of Miscellaneous Hydrocarbons

Operator or Owner Representative authorizing work MIKE MERONEY

Date Work to be Performed 11-06-01

**TANK CLEANING DATA** Tank Number \_\_\_\_\_ Volume \_\_\_\_\_

Tank Type \_\_\_\_\_ Volume Below Load Line \_\_\_\_\_

**SEDIMENT OIL OR MISCELLANEOUS HYDROCARBON DATA**

Sediment Oil from: ☐ Pit ☐ Cellar ☐ Other

**MISCELLANEOUS OIL**

Tank Bottoms From: ☐ Pipeline Station ☐ Crude Terminal ☐ Refinery ☐ Other\*

Catchings From: ☐ Gasoline Plant ☐ Gathering Lines ☐ Salt Water Disposal System ☒ Other\*

☐ Pipeline Break Oil or Spill

\*Other (Explain) HAULED SLOP OIL FROM PLANT

**VOLUME AND DESTINATION:** Estimated Volume 120 Bbls. Field test volume of good oil 4% BS&W Bbls.  
(Not required prior to Division approval)

Destination (Name and Location of treating plant or other facility) GANDY PLANT WM-1-025  
SEC 11, T-10-S, R-35-E

**DESTRUCTION OF SEDIMENT OIL BY:** ☐ Burning ☐ Pit Disposal ☐ Use on Roads or firewalls ☐ Other

(Explain) \_\_\_\_\_

Location of Destruction \_\_\_\_\_

Justification of Destruction \_\_\_\_\_

**CERTIFICATION:** (APPLICATION MAY BE MADE BY EITHER OF THE FOLLOWING)

I hereby certify that the information above is true and complete to the best of my knowledge and belief.

Owner DYNEGY MIDSTREAM SERVICES

Transporter GANDY CORPORATION

By \_\_\_\_\_

Address BOX 827, TATUM, NM 88267

Title \_\_\_\_\_

Signature Lucy Mark

Date \_\_\_\_\_

Title BKKP Date 12-07-01

**OIL CONSERVATION DIVISION**

Approved By Marie Peterson Title MARIE PETERSON  
GEOLOGICAL / PETROLEUM  
TECHNICIAN

Date DEC 11 2001

A COPY OF THIS FORM MUST BE ON LOCATION DURING TANK CLEANING, REMOVAL OF SEDIMENT OIL OR MISCELLANEOUS HYDROCARBONS, AND MUST BE PRESENTED WITH TANK BOTTOMS, SEDIMENT OIL OR MISCELLANEOUS HYDROCARBONS AT THE TREATING PLANT TO WHICH IT IS DELIVERED.

DISTRIBUTION BY OCD	
	Santa Fe
	File
	Operator
	Transporter (2)



District I  
1625 N. French Dr., Hobbs, NM 88240  
District II  
1301 W. Grand Avenue, Artesia, NM 88210  
District III  
1000 Rio Brazos Road, Aztec, NM 87410  
District IV  
1220 S. St. Francis Dr., Santa Fe, NM 87505

State of New Mexico  
Energy Minerals and Natural Resources

Oil Conservation Division  
1220 South St. Francis Dr.  
Santa Fe, NM 87505

Form C-117 A  
Revised March 17, 1999

Submit 5 Copies to  
Appropriate District Office

PERMIT NO. H-24128

**TANK CLEANING, SEDIMENT OIL REMOVAL, TRANSPORTATION OF MISCELLANEOUS HYDROCARBONS AND DISPOSAL PERMIT**

Operator or Owner DYNEGY MIDSTREAM SERVICES Address BOX 1689, LOVINGTON, NM 88260

Lease or Facility Name VADA PLANT Location SEC 26, T-10-S, R-33-E  
U.L. - Sec. - Twp. - Rge.

**OPERATION TO BE PERFORMED:**

☐ Tank Cleaning ☐ Sediment Oil Removal ☒ Transportation of Miscellaneous Hydrocarbons

Operator or Owner Representative authorizing work BOB SINGLETON

Date Work to be Performed 11-05-01

**TANK CLEANING DATA** Tank Number \_\_\_\_\_ Volume \_\_\_\_\_

Tank Type \_\_\_\_\_ Volume Below Load Line \_\_\_\_\_

**SEDIMENT OIL OR MISCELLANEOUS HYDROCARBON DATA**

Sediment Oil from: ☐ Pit ☐ Cellar ☐ Other

**MISCELLANEOUS OIL**

Tank Bottoms From: ☐ Pipeline Station ☐ Crude Terminal ☐ Refinery ☐ Other\*

Catchings From: ☐ Gasoline Plant ☐ Gathering Lines ☐ Salt Water Disposal System ☒ Other\*

☐ Pipeline Break Oil or Spill

\*Other (Explain) HAULED SLOP OIL FROM PLANT

**VOLUME AND DESTINATION:** Estimated Volume 249 Bbls. Field test volume of good oil 2% BS&W Bbls.  
(Not required prior to Division approval)

Destination (Name and Location of treating plant or other facility) GANDY PLANT WM-1-025

SEC 11, T-10-S, R-35-E

**DESTRUCTION OF SEDIMENT OIL BY:** ☐ Burning ☐ Pit Disposal ☐ Use on Roads or firewalls ☐ Other

(Explain) \_\_\_\_\_

Location of Destruction \_\_\_\_\_

Justification of Destruction \_\_\_\_\_

**CERTIFICATION: (APPLICATION MAY BE MADE BY EITHER OF THE FOLLOWING)**

I hereby certify that the information above is true and complete to the best of my knowledge and belief.

Owner DYNEGY MIDSTREAM SERVICES

Transporter GANDY CORPORATION

By \_\_\_\_\_

Address BOX 827, TATUM, NM 88267

Title \_\_\_\_\_

Signature Rue Mark

Date \_\_\_\_\_

Title BKKP Date 12-07-01

**OIL CONSERVATION DIVISION**

Approved By Marie Peterson Title MARIE PETERSON  
GEOLOGICAL / PETROLEUM  
TECHNICIAN

Date DEC 11 2001

A COPY OF THIS FORM MUST BE ON LOCATION DURING TANK CLEANING, REMOVAL OF SEDIMENT OIL OR MISCELLANEOUS HYDROCARBONS, AND MUST BE PRESENTED WITH TANK BOTTOMS, SEDIMENT OIL OR MISCELLANEOUS HYDROCARBONS AT THE TREATING PLANT TO WHICH IT IS DELIVERED.

DISTRIBUTION BY OCD	
	Santa Fe
	File
	Operator
	Transporter (2)

District I  
1625 N. French Dr., Hobbs, NM 88240  
District II  
1301 W. Grand Avenue, Artesia, NM 88210  
District III  
1000 Rio Brazos Road, Aztec, NM 87410  
District IV  
1220 S. St. Francis Dr., Santa Fe, NM 87505

State of New Mexico  
Energy Minerals and Natural Resources

Oil Conservation Division  
1220 South St. Francis Dr.  
Santa Fe, NM 87505

Form C-117 A  
Revised March 17, 1999

Submit 5 Copies to  
Appropriate District Office

PERMIT NO. H-24127

**TANK CLEANING, SEDIMENT OIL REMOVAL, TRANSPORTATION OF MISCELLANEOUS HYDROCARBONS AND DISPOSAL PERMIT**

Operator or Owner DYNEGY MIDSTREAM SERVICES Address BOX 1689, LOVINGTON, NM 88260

Lease or Facility Name VADA PLANT Location SEC 26, T-10-S, R-33-E  
U.L. - Sec. - Twp. - Rge.

**OPERATION TO BE PERFORMED:**

☐ Tank Cleaning ☐ Sediment Oil Removal ☒ Transportation of Miscellaneous Hydrocarbons

Operator or Owner Representative authorizing work BOB SINGLETON

Date Work to be Performed 11-01-01

**TANK CLEANING DATA** Tank Number \_\_\_\_\_ Volume \_\_\_\_\_

Tank Type \_\_\_\_\_ Volume Below Load Line \_\_\_\_\_

**SEDIMENT OIL OR MISCELLANEOUS HYDROCARBON DATA**

Sediment Oil from: ☐ Pit ☐ Cellar ☐ Other

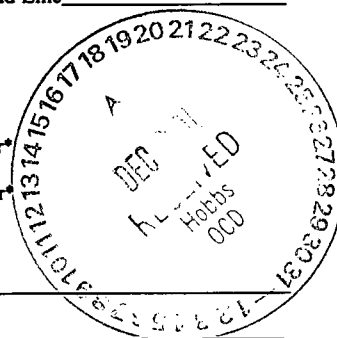
**MISCELLANEOUS OIL**

Tank Bottoms From: ☐ Pipeline Station ☐ Crude Terminal ☐ Refinery ☐ Other

Catchings From: ☐ Gasoline Plant ☐ Gathering Lines ☐ Salt Water Disposal System ☒ Other

☐ Pipeline Break Oil or Spill

\*Other (Explain) HAULED SLOP OIL FROM PLANT



**VOLUME AND DESTINATION:** Estimated Volume 190 Bbls. Field test volume of good oil 6% BS&W Bbls.  
(Not required prior to Division approval)

Destination (Name and Location of treating plant or other facility) GANDY PLANT WM-1-025

SEC 11, T-10-S, R-35-E

**DESTRUCTION OF SEDIMENT OIL BY:** ☐ Burning ☐ Pit Disposal ☐ Use on Roads or firewalls ☐ Other

(Explain) \_\_\_\_\_

Location of Destruction \_\_\_\_\_

Justification of Destruction \_\_\_\_\_

**CERTIFICATION:** (APPLICATION MAY BE MADE BY EITHER OF THE FOLLOWING)

I hereby certify that the information above is true and complete to the best of my knowledge and belief.

Owner DYNEGY MIDSTREAM SERVICES

Transporter GANDY CORPORATION

By \_\_\_\_\_

Address BOX 827, TATUM, NM 88267

Title \_\_\_\_\_

Signature [Signature]

Date \_\_\_\_\_

Title BKKP Date 12-07-01

**OIL CONSERVATION DIVISION**

Approved By Marie Peterson Title MARIE PETERSON  
GEOLOGICAL / PETROLEUM  
TECHNICIAN

DEC 11 2001

A COPY OF THIS FORM MUST BE ON LOCATION DURING TANK CLEANING, REMOVAL OF SEDIMENT OIL OR MISCELLANEOUS HYDROCARBONS, AND MUST BE PRESENTED WITH TANK BOTTOMS, SEDIMENT OIL OR MISCELLANEOUS HYDROCARBONS AT THE TREATING PLANT TO WHICH IT IS DELIVERED.

DISTRIBUTION BY OCD	
	Santa Fe
	File
	Operator
	Transporter (2)

District I  
1625 N. French Dr., Hobbs, NM 88240  
District II  
1301 W. Grand Avenue, Artesia, NM 88210  
District III  
1000 Rio Brazos Road, Aztec, NM 87410  
District IV  
1220 S. St. Francis Dr., Santa Fe, NM 87505

State of New Mexico  
Energy Minerals and Natural Resources

Oil Conservation Division  
1220 South St. Francis Dr.  
Santa Fe, NM 87505

Form C-117 A  
Revised March 17, 1999

Submit 5 Copies to  
Appropriate District Office

PERMIT NO. H-24126

**TANK CLEANING, SEDIMENT OIL REMOVAL, TRANSPORTATION OF MISCELLANEOUS HYDROCARBONS AND DISPOSAL PERMIT**

Operator or Owner TRANSWESTERN PIPELINE Address 6381 N. MAIN, ROSWELL, NM 88201  
Lease or Facility Name CURRY COUNTY-GATHERING Location SEC 8, T-1-N, R-36-E  
U.L. - Sec. - Twp. - Rge.

**OPERATION TO BE PERFORMED:**

☐ Tank Cleaning ☐ Sediment Oil Removal ☒ Transportation of Miscellaneous Hydrocarbons

Operator or Owner Representative authorizing work JAMES FOGG

Date Work to be Performed 12-11-01

**TANK CLEANING DATA** Tank Number \_\_\_\_\_ Volume \_\_\_\_\_

Tank Type \_\_\_\_\_ Volume Below Load Line \_\_\_\_\_

**SEDIMENT OIL OR MISCELLANEOUS HYDROCARBON DATA**

Sediment Oil from: ☐ Pit ☐ Cellar ☐ Other

**MISCELLANEOUS OIL**

Tank Bottoms From: ☐ Pipeline Station ☐ Crude Terminal ☐ Refinery ☐ Other\*

Catchings From: ☐ Gasoline Plant ☒ Gathering Lines ☐ Salt Water Disposal System ☐ Other\*

☐ Pipeline Break Oil or Spill

\*Other (Explain) \_\_\_\_\_

**VOLUME AND DESTINATION:** Estimated Volume 20 Bbls. Field test volume of good oil 4% BS&W Bbls.  
(Not required prior to Division approval)

Destination (Name and Location of treating plant or other facility) GANDY PLANT WM-1-025

SEC 11, T-10-S, R-35-E

**DESTRUCTION OF SEDIMENT OIL BY:** ☐ Burning ☐ Pit Disposal ☐ Use on Roads or firewalls ☐ Other

(Explain) \_\_\_\_\_

Location of Destruction \_\_\_\_\_

Justification of Destruction \_\_\_\_\_

**CERTIFICATION:** (APPLICATION MAY BE MADE BY EITHER OF THE FOLLOWING)

I hereby certify that the information above is true and complete to the best of my knowledge and belief.

Owner \_\_\_\_\_ Transporter GANDY CORPORATION  
By \_\_\_\_\_ Address BOX 827, TATUM, NM 88267  
Title \_\_\_\_\_ Signature [Signature]  
Date \_\_\_\_\_ Title BKKP Date 12-11-01

**OIL CONSERVATION DIVISION**

Approved By [Signature] Title MARIE PETERSON Date DEC 13 2001  
GEOLOGICAL / PETROLEUM  
TECHNICIAN

A COPY OF THIS FORM MUST BE ON LOCATION DURING TANK CLEANING, REMOVAL OF SEDIMENT OIL OR MISCELLANEOUS HYDROCARBONS, AND MUST BE PRESENTED WITH TANK BOTTOMS, SEDIMENT OIL OR MISCELLANEOUS HYDROCARBONS AT THE TREATING PLANT TO WHICH IT IS DELIVERED.

DISTRIBUTION BY OCD	
	Santa Fe
	File
	Operator
	Transporter (2)

District I  
1625 N. French Dr., Hobbs, NM 88240  
District II  
1301 W. Grand Avenue, Artesia, NM 88210  
District III  
1000 Rio Brazos Road, Aztec, NM 87410  
District IV  
1220 S. St. Francis Dr., Santa Fe, NM 87505

State of New Mexico  
Energy Minerals and Natural Resources

Oil Conservation Division  
1220 South St. Francis Dr.  
Santa Fe, NM 87505

Form C-117 A  
Revised March 17, 1999

Submit 5 Copies to  
Appropriate District Office

PERMIT NO. 14-24108

**TANK CLEANING, SEDIMENT OIL REMOVAL, TRANSPORTATION OF MISCELLANEOUS HYDROCARBONS AND DISPOSAL PERMIT**

Operator or Owner DYNEGY MIDSTREAM SERVICES Address BOX 1689, LOVINGTON, NM 88260  
Lease or Facility Name TOWNSEND BOOSTER Location SEC 9, T-16-S, R-34-E  
U.L. - Sec. - Twp. - Rgc.

**OPERATION TO BE PERFORMED:**

☐ Tank Cleaning ☐ Sediment Oil Removal ☒ Transportation of Miscellaneous Hydrocarbons

Operator or Owner Representative authorizing work JAMES KING

Date Work to be Performed 12-04-01

**TANK CLEANING DATA** Tank Number \_\_\_\_\_ Volume \_\_\_\_\_

Tank Type \_\_\_\_\_ Volume Below Load Line \_\_\_\_\_

**SEDIMENT OIL OR MISCELLANEOUS HYDROCARBON DATA**

Sediment Oil from: ☐ Pit ☐ Cellar ☐ Other

**MISCELLANEOUS OIL**

Tank Bottoms From: ☐ Pipeline Station ☐ Crude Terminal ☐ Refinery ☐ Other\*

Catchings From: ☐ Gasoline Plant ☐ Gathering Lines ☐ Salt Water Disposal System ☒ Other\*

☐ Pipeline Break Oil or Spill

\*Other (Explain) HAULED SLOP OIL FROM BOOSTER

**VOLUME AND DESTINATION:** Estimated Volume 165 Bbls. Field test volume of good oil 6% BS&W Bbls.  
(Not required prior to Division approval)

Destination (Name and Location of treating plant or other facility) \_\_\_\_\_

**DESTRUCTION OF SEDIMENT OIL BY:** ☐ Burning ☐ Pit Disposal ☐ Use on Roads or firewalls ☐ Other

(Explain) \_\_\_\_\_

Location of Destruction \_\_\_\_\_

Justification of Destruction \_\_\_\_\_

**CERTIFICATION:** (APPLICATION MAY BE MADE BY EITHER OF THE FOLLOWING)

I hereby certify that the information above is true and complete to the best of my knowledge and belief.

Owner DYNEGY MIDSTREAM SERVICES Transporter GANDY CORPORATION

By \_\_\_\_\_ Address BOX 827, TATUM, NM 88267

Title \_\_\_\_\_ Signature [Signature]

Date \_\_\_\_\_ Title BKKP Date 12-04-01

**OIL CONSERVATION DIVISION**

Approved By Marie Peterson Title MARIE PETERSON Date DEC 10 2001  
Verbal by Linda Title GEOLOGICAL / PETROLEUM  
TECHNICIAN

A COPY OF THIS FORM MUST BE ON LOCATION DURING TANK CLEANING, REMOVAL OF SEDIMENT OIL OR MISCELLANEOUS HYDROCARBONS, AND MUST BE PRESENTED WITH TANK BOTTOMS, SEDIMENT OIL OR MISCELLANEOUS HYDROCARBONS AT THE TREATING PLANT TO WHICH IT IS DELIVERED.

DISTRIBUTION BY OCD	
	Santa Fe
	File
	Operator
	Transporter (2)

District I  
1625 N. French Dr., Hobbs, NM 88240  
District II  
1301 W. Grand Avenue, Artesia, NM 88210  
District III  
1000 Rio Brazos Road, Aztec, NM 87410  
District IV  
1220 S. St. Francis Dr., Santa Fe, NM 87505

State of New Mexico  
Energy Minerals and Natural Resources

Oil Conservation Division  
1220 South St. Francis Dr.  
Santa Fe, NM 87505

Form C-117 A  
Revised March 17, 1999

Submit 5 Copies to  
Appropriate District Office

PERMIT NO.

H-24104

**TANK CLEANING, SEDIMENT OIL REMOVAL, TRANSPORTATION OF MISCELLANEOUS HYDROCARBONS AND DISPOSAL PERMIT**

Operator or Owner DYNEGY MIDSTREAM SERVICES Address BOX 1689, LOVINGTON, NM 88260

Lease or Facility Name VADA PLANT Location SEC 26, T-10-S, R-33-E  
U.L. - Sec. - Twp. - Rge.

**OPERATION TO BE PERFORMED:**

☐ Tank Cleaning ☐ Sediment Oil Removal ☒ Transportation of Miscellaneous Hydrocarbons

Operator or Owner Representative authorizing work BOB SINGLETON

Date Work to be Performed 12-03-01

TANK CLEANING DATA Tank Number \_\_\_\_\_ Volume \_\_\_\_\_

Tank Type \_\_\_\_\_ Volume Below Load Line \_\_\_\_\_

**SEDIMENT OIL OR MISCELLANEOUS HYDROCARBON DATA**

Sediment Oil from: ☐ Pit ☐ Cellar ☐ Other

**MISCELLANEOUS OIL**

Tank Bottoms From: ☐ Pipeline Station ☐ Crude Terminal ☐ Refinery ☐ Other\*

Catchings From: ☐ Gasoline Plant ☐ Gathering Lines ☐ Salt Water Disposal System ☒ Other\*

☐ Pipeline Break Oil or Spill

\*Other (Explain) HAULED SLOP OIL FROM PLANT

**VOLUME AND DESTINATION:** Estimated Volume 170 Bbls. Field test volume of good oil 4% BS&W Bbls.  
(Not required prior to Division approval)

Destination (Name and Location of treating plant or other facility) GANDY PLANT WM-1-025  
SEC 11, T-10-S, R-35-E

**DESTRUCTION OF SEDIMENT OIL BY:** ☐ Burning ☐ Pit Disposal ☐ Use on Roads or firewalls ☐ Other

(Explain) \_\_\_\_\_

Location of Destruction \_\_\_\_\_

Justification of Destruction \_\_\_\_\_

**CERTIFICATION:** (APPLICATION MAY BE MADE BY EITHER OF THE FOLLOWING)

I hereby certify that the information above is true and complete to the best of my knowledge and belief.

Owner DYNEGY MIDSTREAM SERVICES Transporter GANDY CORPORATION

By \_\_\_\_\_ Address BOX 827, TATUM, NM 88267

Title \_\_\_\_\_ Signature Lue Mark

Date \_\_\_\_\_ Title BKKP Date 12-03-01

Verbal by Linda  
**OIL CONSERVATION DIVISION**

Approved By Marie Peterson Title MARIE PETERSON  
GEOLOGICAL / PETROLEUM  
TECHNICIAN Date DEC 10 2001

A COPY OF THIS FORM MUST BE ON LOCATION DURING TANK CLEANING, REMOVAL OF SEDIMENT OIL OR MISCELLANEOUS HYDROCARBONS, AND MUST BE PRESENTED WITH TANK BOTTOMS, SEDIMENT OIL OR MISCELLANEOUS HYDROCARBONS AT THE TREATING PLANT TO WHICH IT IS DELIVERED.

DISTRIBUTION BY OCD	
	Santa Fe
	File
	Operator
	Transporter (2)

+ Submit 5 copies to Appropriate District Office

DISTRICT I  
P.O. Box 1980, Hobbs, NM 88241-1980

DISTRICT II  
P.O. Drawer DD, Artesia, NM 88211-0719

DISTRICT III  
1000 Rio Brazos Rd, Aztec, NM 87410

State of New Mexico  
Geology, Minerals and Natural Resources Department

# OIL CONSERVATION DIVISION

P.O. Box 2088  
Santa Fe, New Mexico 87504-2088

Form C-117 A  
Revised 4-1-91

PERMIT NO. H-2398

## TANK CLEANING, SEDIMENT OIL REMOVAL, TRANSPORTATION OF MISCELLANEOUS HYDROCARBONS AND DISPOSAL PERMIT

Operator or Owner Devon Address P.O. Box 250 Artesia, NM 88210

Lease or Facility Name Denton SWD Station #1 Location S13 T15s R37e  
U.L. - Sec. - Twp. - Rge.

### OPERATION TO BE PERFORMED:

☐ Tank Cleaning ☒ Sediment Oil Removal ☐ Transportation of Miscellaneous Hydrocarbons

Operator or Owner Representative authorizing work Bill Ruth

Date Work to be Performed 9-30-2001

TANK CLEANING DATA Tank Number \_\_\_\_\_ Volume \_\_\_\_\_

Tank Type \_\_\_\_\_ Volume Below Load Line \_\_\_\_\_

### SEDIMENT OIL OR MISCELLANEOUS HYDROCARBON DATA

Sediment Oil from: ☐ Pit ☐ Cellar ☐ Other

### MISCELLANEOUS OIL

Tank Bottoms From: ☐ Pipeline Station ☐ Crude Terminal ☐ Refinery ☐ Other\*

Catchings From: ☐ Gasoline Plant ☐ Gathering Lines ☐ Salt Water Disposal System ☐ Other\*

Pipeline Break Oil or Spill ☐

\*Other (Explain) \_\_\_\_\_

### VOLUME AND DESTINATION:

Estimated Volume 260 Bbls. Field test volume of good oil 70% BS&W Bbls.  
(Not required prior to Division approval)

Destination (Name and Location of treating plant or other facility) GANDY PLANT # 5012  
S11 T10s R35e LEA CO.

### DESTRUCTION OF SEDIMENT OIL BY:

☐ Burning ☐ Pit Disposal ☐ Use on Roads or firewalls ☐ Other

(Explain) \_\_\_\_\_

Location of Destruction \_\_\_\_\_

Justification of Destruction \_\_\_\_\_

### CERTIFICATION: (APPLICATION MAY BE MADE BY EITHER OF THE FOLLOWING) verbal: Buddy Hill

I hereby certify that the information above is true and complete to the best of my knowledge and belief.

Owner \_\_\_\_\_ Transporter GANDY CORPORATION

By \_\_\_\_\_ Address BOX 827 TATUM, N.M. 88267

Title \_\_\_\_\_ Signature Lee Roy Blythe

Date \_\_\_\_\_ Title FIELD SUPERVISOR Date \_\_\_\_\_

### OIL CONSERVATION DIVISION

MARIE PETERSON  
GEOLOGICAL / PETROLEUM  
TECHNICIAN

Approved By Marie Peterson Title \_\_\_\_\_ Date OCT 04 2001

A COPY OF THIS FORM MUST BE ON LOCATION DURING TANK CLEANING, REMOVAL OF SEDIMENT OIL OR MISCELLANEOUS HYDROCARBONS, AND MUST BE PRESENTED WITH TANK BOTTOMS, SEDIMENT OIL OR MISCELLANEOUS HYDROCARBONS AT THE TREATING PLANT TO WHICH IT IS DELIVERED.

DISTRIBUTION BY OCD	
<input checked="" type="checkbox"/>	Santa Fe
<input type="checkbox"/>	Pile
<input type="checkbox"/>	Operator
<input type="checkbox"/>	Transporter (2)

+ Submit 5 copies to Appropriate District Office

**DISTRICT I**

P.O.Box 1980, Hobbs, NM 88241-1980

**DISTRICT II**

P.O. Drawer DD, Artesia, NM 88211-0719

**DISTRICT III**

1000 Rio Brazos Rd, Aztec, NM 87410

State of New Mexico

Energy, Minerals and Natural Resources Department

Form C-117 A

Revised 4-1-91

**OIL CONSERVATION DIVISION**

P.O. Box 2088

Santa Fe, New Mexico 87504-2088

PERMIT NO. H-23859

**TANK CLEANING, SEDIMENT OIL REMOVAL, TRANSPORTATION OF MISCELLANEOUS HYDROCARBONS AND DISPOSAL PERMIT**

Operator or Owner SAGA PETROEUM Address 415 W. WEST, SUITE 1900

Lease or Facility Name ST. CL 1&3 Location MIDLAND TX 79701

S2 T18s R33e  
U.L. - Sec. - Twp. - Rge.

**OPERATION TO BE PERFORMED:**

☒ Tank Cleaning ☐ Sediment Oil Removal ☐ Transportation of Miscellaneous Hydrocarbons

Operator or Owner Representative authorizing work ALVIN WILKES

Date Work to be Performed 7-31-01

**TANK CLEANING DATA** Tank Number \_\_\_\_\_ Volume \_\_\_\_\_

Tank Type \_\_\_\_\_ Volume Below Load Line \_\_\_\_\_

**SEDIMENT OIL OR MISCELLANEOUS HYDROCARBON DATA**

Sediment Oil from: ☐ Pit ☐ Cellar ☐ Other

**MISCELLANEOUS OIL**

Tank Bottoms From: ☐ Pipeline Station ☐ Crude Terminal ☐ Refinery ☐ Other\*

Catchings From: ☐ Gasoline Plant ☐ Gathering Lines ☐ Salt Water Disposal System ☐ Other\*

Pipeline Break Oil or Spill ☐

\*Other (Explain) \_\_\_\_\_

**VOLUME AND DESTINATION:** Estimated Volume 100 Bbls. Field test volume of good oil 85% BS&W Bbls.

(Not required prior to Division approval)

Destination (Name and Location of treating plant or other facility) GANDY PLANT # 5012

S11 T10s R35e LEA CO.

**DESTRUCTION OF SEDIMENT OIL BY:** ☐ Burning ☐ Pit Disposal ☐ Use on Roads or firewalls ☐ Other

(Explain) \_\_\_\_\_

Location of Destruction \_\_\_\_\_

Justification of Destruction \_\_\_\_\_

**CERTIFICATION: (APPLICATION MAY BE MADE BY EITHER OF THE FOLLOWING)**

I hereby certify that the information above is true and complete to the best of my knowledge and belief.

Owner \_\_\_\_\_ Transporter GANDY CORPORATION

By \_\_\_\_\_ Address BOX 827 TATUM, N.M. 88267

Title \_\_\_\_\_ Signature Lee Ray Blythe

Date \_\_\_\_\_ Title FIELD SUPERVISOR Date \_\_\_\_\_

**OIL CONSERVATION DIVISION**

Approved By Mari Peterson Title CLERK SPECIALIST Date AUG 14 2001

A COPY OF THIS FORM MUST BE ON LOCATION DURING TANK CLEANING, REMOVAL OF SEDIMENT OIL OR MISCELLANEOUS HYDROCARBONS, AND MUST BE PRESENTED WITH TANK BOTTOMS, SEDIMENT OIL OR MISCELLANEOUS HYDROCARBONS AT THE TREATING PLANT TO WHICH IT IS DELIVERED.

DISTRIBUTION BY OCD	
<input checked="" type="checkbox"/>	Santa Fe
<input type="checkbox"/>	Pile
<input type="checkbox"/>	Operator
<input type="checkbox"/>	Transporter (2)

+ Submit 5 copies to Appropriate District Office

**DISTRICT I**

P.O. Box 1980, Hobbs, NM 88241-1980

**DISTRICT II**

P.O. Drawer DD, Artesia, NM 88211-0719

**DISTRICT III**

1000 Rio Brazos Rd, Aztec, NM 87410

State of New Mexico  
Energy, Minerals and Natural Resources Department

**OIL CONSERVATION DIVISION**

P.O. Box 2088

Santa Fe, New Mexico 87504-2088

Form C-117 A

Revised 4-1-91

PERMIT NO. H-23520

**TANK CLEANING, SEDIMENT OIL REMOVAL, TRANSPORTATION OF MISCELLANEOUS HYDROCARBONS AND DISPOSAL PERMIT**

Operator or Owner Dynegy Midstream Services Address Box 1689 Lovington, N.M. 88260

Lease or Facility Name Townsend Booster Location S9 T16s R34e

U.L. - Sec. - Twp. - Rge.

**OPERATION TO BE PERFORMED:**

☐ Tank Cleaning ☐ Sediment Oil Removal ☐ Transportation of Miscellaneous Hydrocarbons

Operator or Owner Representative authorizing work Larry

Date Work to be Performed 3-19-01

**TANK CLEANING DATA** Tank Number \_\_\_\_\_ Volume \_\_\_\_\_

Tank Type \_\_\_\_\_ Volume Below Load Line \_\_\_\_\_

**SEDIMENT OIL OR MISCELLANEOUS HYDROCARBON DATA**

Sediment Oil from: ☐ Pit ☐ Cellar ☐ Other

**MISCELLANEOUS OIL**

Tank Bottoms From: ☐ Pipeline Station ☐ Crude Terminal ☐ Refinery ☐ Other\*

Catchings From: ☐ Gasoline Plant ☐ Gathering Lines ☐ Salt Water Disposal System ☐ Other\*

Pipeline Break Oil or Spill ☐

\*Other (Explain) \_\_\_\_\_

**VOLUME AND DESTINATION:** Estimated Volume 125 Bbls. Field test volume of good oil 15% BS&W Bbls.

(Not required prior to Division approval)

Destination (Name and Location of treating plant or other facility) GANDY PLANT # 5012

S11 T10s R35e LEA CO.

**DESTRUCTION OF SEDIMENT OIL BY:** ☐ Burning ☐ Pit Disposal ☐ Use on Roads or firewalls ☐ Other  
(Explain) \_\_\_\_\_

Location of Destruction \_\_\_\_\_

Justification of Destruction \_\_\_\_\_

**CERTIFICATION: (APPLICATION MAY BE MADE BY EITHER OF THE FOLLOWING)**

I hereby certify that the information above is true and complete to the best of my knowledge and belief.

Owner Dynegy Midstream Services Transporter GANDY CORPORATION

By \_\_\_\_\_ Address BOX 827 TATUM, N.M. 88267

Title \_\_\_\_\_ Signature Lee R. Blythe

Date \_\_\_\_\_ Title FIELD SUPERVISOR Date \_\_\_\_\_

**OIL CONSERVATION DIVISION**

CLERK SPECIALIST

MAR 29 2001

Approved By Mari Peterson Title \_\_\_\_\_ Date \_\_\_\_\_

A COPY OF THIS FORM MUST BE ON LOCATION DURING TANK CLEANING, REMOVAL OF SEDIMENT OIL OR MISCELLANEOUS HYDROCARBONS, AND MUST BE PRESENTED WITH TANK BOTTOMS, SEDIMENT OIL OR MISCELLANEOUS HYDROCARBONS AT THE TREATING PLANT TO WHICH IT IS DELIVERED.

DISTRIBUTION BY OCD	
<input checked="" type="checkbox"/>	Santa Fe
<input type="checkbox"/>	Pile
<input type="checkbox"/>	Operator
<input type="checkbox"/>	Transporter (2)



+ Submit 5 copies to Appropriate District Office

**DISTRICT I**

P.O. Box 1980, Hobbs, NM 88241-1980

**DISTRICT II**

P.O. Drawer DD, Artesia, NM 88211-0719

**DISTRICT III**

1000 Rio Brazos Rd, Aztec, NM 87410

State of New Mexico  
Energy, Minerals and Natural Resources Department

**OIL CONSERVATION DIVISION**

P.O. Box 2088

Santa Fe, New Mexico 87504-2088

Form C-117 A

Revised 4-1-91

PERMIT NO. 7-23519

**TANK CLEANING, SEDIMENT OIL REMOVAL, TRANSPORTATION OF MISCELLANEOUS HYDROCARBONS AND DISPOSAL PERMIT**  
88260

Operator or Owner Dynegy Midstream Services Address Box 1689 Lovington, N.M.

Lease or Facility Name Saunders Plant Location S34 T14s R34e

U.L. - Sec. - Twp. - Rgc.

**OPERATION TO BE PERFORMED:**

☐ Tank Cleaning ☐ Sediment Oil Removal ☐ Transportation of Miscellaneous Hydrocarbons

Operator or Owner Representative authorizing work Larry

Date Work to be Performed 3-19-01

**TANK CLEANING DATA** Tank Number \_\_\_\_\_ Volume \_\_\_\_\_

Tank Type \_\_\_\_\_ Volume Below Load Line \_\_\_\_\_

**SEDIMENT OIL OR MISCELLANEOUS HYDROCARBON DATA**

Sediment Oil from: ☐ Pit ☐ Cellar ☐ Other

**MISCELLANEOUS OIL**

Tank Bottoms From: ☐ Pipeline Station ☐ Crude Terminal ☐ Refinery ☐ Other\*

Catchings From: ☐ Gasoline Plant ☐ Gathering Lines ☐ Salt Water Disposal System ☐ Other\*

Pipeline Break Oil or Spill ☐

\*Other (Explain) \_\_\_\_\_

**VOLUME AND DESTINATION:** Estimated Volume 125 Bbls. Field test volume of good oil 20% BS&W Bbls.

(Not required prior to Division approval)

Destination (Name and Location of treating plant or other facility) GANDY PLANT # 5012

S11 T10s R35e LEA CO.

**DESTRUCTION OF SEDIMENT OIL BY:** ☐ Burning ☐ Pit Disposal ☐ Use on Roads or firewalls ☐ Other  
(Explain) \_\_\_\_\_

Location of Destruction \_\_\_\_\_

Justification of Destruction \_\_\_\_\_

**CERTIFICATION:** (APPLICATION MAY BE MADE BY EITHER OF THE FOLLOWING)

I hereby certify that the information above is true and complete to the best of my knowledge and belief.

Owner Dynegy Midstream Services Transporter GANDY CORPORATION

By \_\_\_\_\_ Address BOX 827 TATUM, N.M. 88267

Title \_\_\_\_\_ Signature Lee May Blythe

Date \_\_\_\_\_ Title FIELD SUPERVISOR Date \_\_\_\_\_

**OIL CONSERVATION DIVISION**

Approved By N. Jane Peterson Title CLERK SPECIALIST Date MAR 29 2001

A COPY OF THIS FORM MUST BE ON LOCATION DURING TANK CLEANING, REMOVAL OF SEDIMENT OIL OR MISCELLANEOUS HYDROCARBONS, AND MUST BE PRESENTED WITH TANK BOTTOMS, SEDIMENT OIL OR MISCELLANEOUS HYDROCARBONS AT THE TREATING PLANT TO WHICH IT IS DELIVERED.

DISTRIBUTION BY OCD	
<input checked="" type="checkbox"/>	Santa Fe
<input checked="" type="checkbox"/>	File
<input type="checkbox"/>	Operator
<input type="checkbox"/>	Transporter (2)

+ Submit 5 copies to Appropriate District Office

**DISTRICT I**

P.O. Box 1980, Hobbs, NM 88241-1980

**DISTRICT II**

P.O. Drawer DD, Artesia, NM 88211-0719

**DISTRICT III**

1000 Rio Brazos Rd, Aztec, NM 87410

State of New Mexico  
Energy, Minerals and Natural Resources Department

**OIL CONSERVATION DIVISION**

P.O. Box 2088

Santa Fe, New Mexico 87504-2088

Form C-117 A

Revised 4-1-91

PERMIT NO. H-23489

**TANK CLEANING, SEDIMENT OIL REMOVAL, TRANSPORTATION OF MISCELLANEOUS HYDROCARBONS AND DISPOSAL PERMIT**

Operator or Owner Dynegy Midstream Services Address Box 1689 Lovington, N.M. 88260

Lease or Facility Name 457 Booster Location S34 T14s R34e

U.L. - Sec. - Twp. - Rge.

**OPERATION TO BE PERFORMED:**

☐ Tank Cleaning ☐ Sediment Oil Removal ☐ Transportation of Miscellaneous Hydrocarbons

Operator or Owner Representative authorizing work Meryl

Date Work to be Performed 3-12-01

**TANK CLEANING DATA** Tank Number \_\_\_\_\_ Volume \_\_\_\_\_

Tank Type \_\_\_\_\_ Volume Below Load Line \_\_\_\_\_

**SEDIMENT OIL OR MISCELLANEOUS HYDROCARBON DATA**

Sediment Oil from: ☐ Pit ☐ Cellar ☐ Other

**MISCELLANEOUS OIL**

Tank Bottoms From: ☐ Pipeline Station ☐ Crude Terminal ☐ Refinery ☐ Other\*

Catchings From: ☐ Gasoline Plant ☐ Gathering Lines ☐ Salt Water Disposal System ☐ Other\*

Pipeline Break Oil or Spill ☐

\*Other (Explain) \_\_\_\_\_

**VOLUME AND DESTINATION:** Estimated Volume 130 Bbls. Field test volume of good oil 100% BS&W Bbls.

(Not required prior to Division approval)

Destination (Name and Location of treating plant or other facility) GANDY PLANT # 5012

S11 T10s R35e LEA CO.

**DESTRUCTION OF SEDIMENT OIL BY:** ☐ Burning ☐ Pit Disposal ☐ Use on Roads or firewalls ☐ Other

(Explain) \_\_\_\_\_

Location of Destruction \_\_\_\_\_

Justification of Destruction \_\_\_\_\_

**CERTIFICATION: (APPLICATION MAY BE MADE BY EITHER OF THE FOLLOWING)**

I hereby certify that the information above is true and complete to the best of my knowledge and belief.

Owner Dynegy Midstream Services Transporter GANDY CORPORATION

By \_\_\_\_\_ Address BOX 827 TATUM, N.M. 88267

Title \_\_\_\_\_ Signature Lee Ray Blythe

Date \_\_\_\_\_ Title FIELD SUPERVISOR Date \_\_\_\_\_

**OIL CONSERVATION DIVISION**

Approved By Maria Peterson Title CLERK SPECIALIST Date MAR 19 2001

A COPY OF THIS FORM MUST BE ON LOCATION DURING TANK CLEANING, REMOVAL OF SEDIMENT OIL OR MISCELLANEOUS HYDROCARBONS, AND MUST BE PRESENTED WITH TANK BOTTOMS, SEDIMENT OIL OR MISCELLANEOUS HYDROCARBONS AT THE TREATING PLANT TO WHICH IT IS DELIVERED.

DISTRIBUTION BY OCD	
<input checked="" type="checkbox"/>	Santa Fe
<input type="checkbox"/>	File
<input type="checkbox"/>	Operator
<input type="checkbox"/>	Transporter (2)

+ Submit 5 copies to Appropriate District Office

DISTRICT I  
P.O. Box 1980, Hobbs, NM 88241-1980

DISTRICT II  
P.O. Drawer DD, Artesia, NM 88211-0719

DISTRICT III  
1000 Rio Brazos Rd, Aztec, NM 87410

State of New Mexico  
Energy, Minerals and Natural Resources Department

# OIL CONSERVATION DIVISION

P.O. Box 2088  
Santa Fe, New Mexico 87504-2088

Form C-117 A  
Revised 4-1-91

PERMIT NO. H 93482

## TANK CLEANING, SEDIMENT OIL REMOVAL, TRANSPORTATION OF MISCELLANEOUS HYDROCARBONS AND DISPOSAL PERMIT

88260

Operator or Owner Dynegy Midstream Address Box 1689 Lovington, N.M.

Lease or Facility Name Townsend Booster Location S9 T16s R34e

U.L. - Sec. - Twp. - Rge.

### OPERATION TO BE PERFORMED:

☐ Tank Cleaning ☐ Sediment Oil Removal ☒ Transportation of Miscellaneous Hydrocarbons

Operator or Owner Representative authorizing work Stan

Date Work to be Performed 3-9-01

TANK CLEANING DATA Tank Number \_\_\_\_\_ Volume \_\_\_\_\_

Tank Type \_\_\_\_\_ Volume Below Load Line \_\_\_\_\_

### SEDIMENT OIL OR MISCELLANEOUS HYDROCARBON DATA

Sediment Oil from: ☐ Pit ☐ Cellar ☐ Other

### MISCELLANEOUS OIL

Tank Bottoms From: ☐ Pipeline Station ☐ Crude Terminal ☐ Refinery ☐ Other\*

Catchings From: ☐ Gasoline Plant ☐ Gathering Lines ☐ Salt Water Disposal System ☐ Other\*

Pipeline Break Oil or Spill ☐

\*Other (Explain) \_\_\_\_\_

### VOLUME AND DESTINATION:

Estimated Volume 70 Bbls. Field test volume of good oil 90% BS&W Bbls.  
(Not required prior to Division approval)

Destination (Name and Location of treating plant or other facility) GANDY PLANT # 5012

S11 T10s R35e LEA CO.

### DESTRUCTION OF SEDIMENT OIL BY:

☐ Burning ☐ Pit Disposal ☐ Use on Roads or firewalls ☐ Other

(Explain) \_\_\_\_\_

Location of Destruction \_\_\_\_\_

Justification of Destruction \_\_\_\_\_

### CERTIFICATION: (APPLICATION MAY BE MADE BY EITHER OF THE FOLLOWING)

I hereby certify that the information above is true and complete to the best of my knowledge and belief.

Owner Dynegy Midstream

Transporter GANDY CORPORATION

By \_\_\_\_\_

Address BOX 827 TATUM, N.M. 88267

Title \_\_\_\_\_

Signature Lee Ray Blythe

Date \_\_\_\_\_

Title FIELD SUPERVISOR Date \_\_\_\_\_

### OIL CONSERVATION DIVISION

Approved By Gary W. Wink Title \_\_\_\_\_ Date \_\_\_\_\_

ORIGINAL SIGNED BY  
GARY WINK  
FIELD REP

MAR 14 2001

A COPY OF THIS FORM MUST BE ON LOCATION DURING TANK CLEANING, REMOVAL OF SEDIMENT OIL OR MISCELLANEOUS HYDROCARBONS, AND MUST BE PRESENTED WITH TANK BOTTOMS, SEDIMENT OIL OR MISCELLANEOUS HYDROCARBONS AT THE TREATING PLANT TO WHICH IT IS DELIVERED.

DISTRIBUTION BY OCD	
<input checked="" type="checkbox"/>	Santa Fe
<input type="checkbox"/>	Pile
<input type="checkbox"/>	Operator
<input type="checkbox"/>	Transporter (2)

+ Submit 5 copies to Appropriate District Office

DISTRICT I  
P.O. Box 1980, Hobbs, NM 88241-1980

DISTRICT II  
P.O. Drawer DD, Artesia, NM 88211-0719

DISTRICT III  
1000 Rio Brazos Rd, Aztec, NM 87410

State of New Mexico  
Energy, Minerals and Natural Resources Department

# OIL CONSERVATION DIVISION

P.O. Box 2088  
Santa Fe, New Mexico 87504-2088

Form C-117 A  
Revised 4-1-91

PERMIT NO. H-23480

## TANK CLEANING, SEDIMENT OIL REMOVAL, TRANSPORTATION OF MISCELLANEOUS HYDROCARBONS AND DISPOSAL PERMIT

Operator or Owner Dynegy Midstream Address Box 1689 Lovington, N.M.

Lease or Facility Name Monument Plant Location S34 T19s R36e

U.L. - Sec. - Twp. - Rge.

### OPERATION TO BE PERFORMED:

☐ Tank Cleaning ☐ Sediment Oil Removal ☒ Transportation of Miscellaneous Hydrocarbons

Operator or Owner Representative authorizing work Stan

Date Work to be Performed 3-9-01

TANK CLEANING DATA Tank Number \_\_\_\_\_ Volume \_\_\_\_\_

Tank Type \_\_\_\_\_ Volume Below Load Line \_\_\_\_\_

### SEDIMENT OIL OR MISCELLANEOUS HYDROCARBON DATA

Sediment Oil from: ☐ Pit ☐ Cellar ☐ Other

### MISCELLANEOUS OIL

Tank Bottoms From: ☐ Pipeline Station ☐ Crude Terminal ☐ Refinery ☐ Other\*

Catchings From: ☐ Gasoline Plant ☐ Gathering Lines ☐ Salt Water Disposal System ☐ Other\*

Pipeline Break Oil or Spill ☐

\*Other (Explain) \_\_\_\_\_

VOLUME AND DESTINATION: Estimated Volume 100 Bbls. Field test volume of good oil 86% BS&W Bbls.

(Not required prior to Division approval)

Destination (Name and Location of treating plant or other facility) GANDY PLANT # 5012

S11 T10s R35e LEA CO.

DESTRUCTION OF SEDIMENT OIL BY: ☐ Burning ☐ Pit Disposal ☐ Use on Roads or firewalls ☐ Other

(Explain) \_\_\_\_\_

Location of Destruction \_\_\_\_\_

Justification of Destruction \_\_\_\_\_

### CERTIFICATION: (APPLICATION MAY BE MADE BY EITHER OF THE FOLLOWING)

I hereby certify that the information above is true and complete to the best of my knowledge and belief.

Owner Dynegy Midstream Transporter GANDY CORPORATION

By \_\_\_\_\_ Address BOX 827 TATUM, N.M. 88267

Title \_\_\_\_\_ Signature Leo Roy Blythe

Date \_\_\_\_\_ Title FIELD SUPERVISOR Date \_\_\_\_\_

### OIL CONSERVATION DIVISION

Approved By Gary W. Wink Title ORIGINAL SIGNED BY GARY WINK Date MAR 14 2001

A COPY OF THIS FORM MUST BE ON LOCATION DURING TANK CLEANING, REMOVAL OF SEDIMENT OIL OR MISCELLANEOUS HYDROCARBONS, AND MUST BE PRESENTED WITH TANK BOTTOMS, SEDIMENT OIL OR MISCELLANEOUS HYDROCARBONS AT THE TREATING PLANT TO WHICH IT IS DELIVERED.

DISTRIBUTION BY OCD	
<input checked="" type="checkbox"/>	Santa Fe
<input type="checkbox"/>	Pile
<input type="checkbox"/>	Operator
<input type="checkbox"/>	Transporter (2)

+ Submit 5 copies to Appropriate District Office

**DISTRICT I**

P.O. Box 1980, Hobbs, NM 88241-1980

**DISTRICT II**

P.O. Drawer DD, Artesia, NM 88211-0719

**DISTRICT III**

1000 Rio Brazos Rd, Aztec, NM 87410

State of New Mexico  
Energy, Minerals and Natural Resources Department

**OIL CONSERVATION DIVISION**

P.O. Box 2088

Santa Fe, New Mexico 87504-2088

Form C-117 A

Revised 4-1-91

PERMIT NO. H-23415

**TANK CLEANING, SEDIMENT OIL REMOVAL, TRANSPORTATION OF MISCELLANEOUS HYDROCARBONS AND DISPOSAL PERMIT**

88260

Operator or Owner Dynegy Midstream Srv. Address Box 1689 Lovington, N.M.

Lease or Facility Name Townsend Booster Location S9 T16s R34e

U.L. - Sec. - Twp. - Rge.

**OPERATION TO BE PERFORMED:**

☐ Tank Cleaning ☐ Sediment Oil Removal ☐ Transportation of Miscellaneous Hydrocarbons

Operator or Owner Representative authorizing work Eddie Little

Date Work to be Performed 2-3-01

**TANK CLEANING DATA** Tank Number \_\_\_\_\_ Volume \_\_\_\_\_

Tank Type \_\_\_\_\_ Volume Below Load Line \_\_\_\_\_

**SEDIMENT OIL OR MISCELLANEOUS HYDROCARBON DATA**

Sediment Oil from: ☐ Pit ☐ Cellar ☐ Other

**MISCELLANEOUS OIL**

Tank Bottoms From: ☐ Pipeline Station ☐ Crude Terminal ☐ Refinery ☐ Other\*

Catchings From: ☐ Gasoline Plant ☐ Gathering Lines ☐ Salt Water Disposal System ☐ Other\*

Pipeline Break Oil or Spill ☐

\*Other (Explain) \_\_\_\_\_

**VOLUME AND DESTINATION:** Estimated Volume 130 Bbls. Field test volume of good oil 14% BS&W Bbls.

(Not required prior to Division approval)

Destination (Name and Location of treating plant or other facility) GANDY PLANT # 5012

S11 T10s R35e LEA CO.

**DESTRUCTION OF SEDIMENT OIL BY:** ☐ Burning ☐ Pit Disposal ☐ Use on Roads or firewalls ☐ Other

(Explain) \_\_\_\_\_

Location of Destruction \_\_\_\_\_

Justification of Destruction \_\_\_\_\_

**CERTIFICATION:** (APPLICATION MAY BE MADE BY EITHER OF THE FOLLOWING) verbal Buddy Hill

I hereby certify that the information above is true and complete to the best of my knowledge and belief.

Owner Dynegy Midstream Transporter GANDY CORPORATION

By \_\_\_\_\_ Address BOX 827 TATUM, N.M. 88267

Title \_\_\_\_\_ Signature Lee Ray Blythe

Date \_\_\_\_\_ Title FIELD SUPERVISOR Date \_\_\_\_\_

**OIL CONSERVATION DIVISION**

Approved By Yvonne Peterson Title CLERK SPECIALIST Date FEB 19 2001

A COPY OF THIS FORM MUST BE ON LOCATION DURING TANK CLEANING, REMOVAL OF SEDIMENT OIL OR MISCELLANEOUS HYDROCARBONS, AND MUST BE PRESENTED WITH TANK BOTTOMS, SEDIMENT OIL OR MISCELLANEOUS HYDROCARBONS AT THE TREATING PLANT TO WHICH IT IS DELIVERED.

DISTRIBUTION BY OCD	
	Santa Fe
	Pile
	Operator
	Transporter (2)

+ Submit 5 copies to Appropriate District Office

**DISTRICT I**

P.O. Box 1980, Hobbs, NM 88241-1980

**DISTRICT II**

P.O. Drawer DD, Artesia, NM 88211-0719

**DISTRICT III**

1000 Rio Brazos Rd, Aztec, NM 87410

State of New Mexico  
Energy, Minerals and Natural Resources Department

**OIL CONSERVATION DIVISION**

P.O. Box 2088

Santa Fe, New Mexico 87504-2088

Form C-117 A

Revised 4-1-91

PERMIT NO. H-23414

**TANK CLEANING, SEDIMENT OIL REMOVAL, TRANSPORTATION OF MISCELLANEOUS HYDROCARBONS AND DISPOSAL PERMIT**  
88260

Operator or Owner Dyneqy Midstream Services Address Box 1689 Lovington, N.M.

Lease or Facility Name Townsend Booster Location S9 T16s R34e

U.L. - Sec. - Twp. - Rgc.

**OPERATION TO BE PERFORMED:**

☐ Tank Cleaning ☐ Sediment Oil Removal ☐ Transportation of Miscellaneous Hydrocarbons

Operator or Owner Representative authorizing work Eddie Little

Date Work to be Performed 2-10-01

**TANK CLEANING DATA** Tank Number \_\_\_\_\_ Volume \_\_\_\_\_

Tank Type \_\_\_\_\_ Volume Below Load Line \_\_\_\_\_

**SEDIMENT OIL OR MISCELLANEOUS HYDROCARBON DATA**

Sediment Oil from: ☐ Pit ☐ Cellar ☐ Other

**MISCELLANEOUS OIL**

Tank Bottoms From: ☐ Pipeline Station ☐ Crude Terminal ☐ Refinery ☐ Other\*

Catchings From: ☐ Gasoline Plant ☐ Gathering Lines ☐ Salt Water Disposal System ☐ Other\*

Pipeline Break Oil or Spill ☐

\*Other (Explain) \_\_\_\_\_

**VOLUME AND DESTINATION:** Estimated Volume 159 Bbls. Field test volume of good oil 30% BS&W Bbls.

(Not required prior to Division approval)

Destination (Name and Location of treating plant or other facility) GANDY PLANT # 5012

S11 T10s R35e LEA CO.

**DESTRUCTION OF SEDIMENT OIL BY:** ☐ Burning ☐ Pit Disposal ☐ Use on Roads or firewalls ☐ Other  
(Explain) \_\_\_\_\_

Location of Destruction \_\_\_\_\_

Justification of Destruction \_\_\_\_\_

**CERTIFICATION:** (APPLICATION MAY BE MADE BY EITHER OF THE FOLLOWING)

I hereby certify that the information above is true and complete to the best of my knowledge and belief. verbal- Bill Pritchard

Owner Dyneqy Midstream Services Transporter GANDY CORPORATION

By \_\_\_\_\_ Address BOX 827 TATUM, N.M. 88267

Title \_\_\_\_\_ Signature Lee Roy Blythe

Date \_\_\_\_\_ Title FIELD SUPERVISOR Date \_\_\_\_\_

**OIL CONSERVATION DIVISION**

Approved By Maria Peterson Title CLERK SPECIALIST Date FEB 19 2001

A COPY OF THIS FORM MUST BE ON LOCATION DURING TANK CLEANING, REMOVAL OF SEDIMENT OIL OR MISCELLANEOUS HYDROCARBONS, AND MUST BE PRESENTED WITH TANK BOTTOMS, SEDIMENT OIL OR MISCELLANEOUS HYDROCARBONS AT THE TREATING PLANT TO WHICH IT IS DELIVERED.

DISTRIBUTION BY OCD	
	Santa Fe
	File
	Operator
	Transporter (2)

+ Submit 5 copies to Appropriate District Office

**DISTRICT I**

P.O. Box 1980, Hobbs, NM 88241-1980

**DISTRICT II**

P.O. Drawer DD, Artesia, NM 88211-0719

**DISTRICT III**

1000 Rio Brazos Rd, Aztec, NM 87410

State of New Mexico  
Energy, Minerals and Natural Resources Department

**OIL CONSERVATION DIVISION**

P.O. Box 2088

Santa Fe, New Mexico 87504-2088

Form C-117 A

Revised 4-1-91

PERMIT NO. H-23384

**TANK CLEANING, SEDIMENT OIL REMOVAL, TRANSPORTATION OF MISCELLANEOUS HYDROCARBONS AND DISPOSAL PERMIT**  
88260

Operator or Owner Dynegy Midstream Srv. Address Box 1689 Lovington, N.M.

Lease or Facility Name 457 Booster Location S34 T14s R34e

U.L. - Sec. - Twp. - Rgc.

**OPERATION TO BE PERFORMED:**

☐ Tank Cleaning ☐ Sediment Oil Removal ☐ Transportation of Miscellaneous Hydrocarbons

Operator or Owner Representative authorizing work Eddie Little

Date Work to be Performed 2-7-01

**TANK CLEANING DATA** Tank Number \_\_\_\_\_ Volume \_\_\_\_\_

Tank Type \_\_\_\_\_ Volume Below Load Line \_\_\_\_\_

**SEDIMENT OIL OR MISCELLANEOUS HYDROCARBON DATA**

Sediment Oil from: ☐ Pit ☐ Cellar ☐ Other

**MISCELLANEOUS OIL**

Tank Bottoms From: ☐ Pipeline Station ☐ Crude Terminal ☐ Refinery ☐ Other\*

Catchings From: ☐ Gasoline Plant ☐ Gathering Lines ☐ Salt Water Disposal System ☐ Other\*

Pipeline Break Oil or Spill ☐

\*Other (Explain) \_\_\_\_\_

**VOLUME AND DESTINATION:** Estimated Volume 450 Bbls. Field test volume of good oil 12% BS&W Bbls.

(Not required prior to Division approval)

Destination (Name and Location of treating plant or other facility) GANDY PLANT # 5012

S11 T10s R35e LEA CO.

**DESTRUCTION OF SEDIMENT OIL BY:** ☐ Burning ☐ Pit Disposal ☐ Use on Roads or firewalls ☐ Other  
(Explain) \_\_\_\_\_

Location of Destruction \_\_\_\_\_

Justification of Destruction \_\_\_\_\_

**CERTIFICATION:** (APPLICATION MAY BE MADE BY EITHER OF THE FOLLOWING)

I hereby certify that the information above is true and complete to the best of my knowledge and belief.

Owner Dynegy Midstream Transporter GANDY CORPORATION

By \_\_\_\_\_ Address BOX 827 TATUM, N.M. 88267

Title \_\_\_\_\_ Signature Lee Roy Islyick

Date \_\_\_\_\_ Title FIELD SUPERVISOR Date \_\_\_\_\_

**OIL CONSERVATION DIVISION**

Approved By Mary Peterson Title CLERK SPECIALIST Date FEB 19 2001

A COPY OF THIS FORM MUST BE ON LOCATION DURING TANK CLEANING, REMOVAL OF SEDIMENT OIL OR MISCELLANEOUS HYDROCARBONS, AND MUST BE PRESENTED WITH TANK BOTTOMS, SEDIMENT OIL OR MISCELLANEOUS HYDROCARBONS AT THE TREATING PLANT TO WHICH IT IS DELIVERED.

DISTRIBUTION BY OCD	
	Santa Fe
	File
	Operator
	Transporter (2)

DISTRICT I  
P.O. Box 1980, Hobbs, NM 88241-1980

DISTRICT II  
P.O. Drawer DD, Artesia, NM 88211-0719

DISTRICT III  
1000 Rio Brazos Rd, Aztec, NM 87410

State of New Mexico  
Energy, Minerals and Natural Resources Department

# OIL CONSERVATION DIVISION

P.O. Box 2088  
Santa Fe, New Mexico 87504-2088

Form C-117 A  
Revised 4-1-91

PERMIT NO. H-23383

## TANK CLEANING, SEDIMENT OIL REMOVAL, TRANSPORTATION OF MISCELLANEOUS HYDROCARBONS AND DISPOSAL PERMIT

Operator or Owner Dynegy Midstream Srv. Address Box 1689 Lovington, N.M.

Lease or Facility Name Townsend Booster Location S9 T16s R34e  
U.L. - Sec. - Twp. - Rge.

### OPERATION TO BE PERFORMED:

☐ Tank Cleaning ☐ Sediment Oil Removal ☐ Transportation of Miscellaneous Hydrocarbons

Operator or Owner Representative authorizing work Eddie Little

Date Work to be Performed 2-7-01

TANK CLEANING DATA Tank Number \_\_\_\_\_ Volume \_\_\_\_\_

Tank Type \_\_\_\_\_ Volume Below Load Line \_\_\_\_\_

### SEDIMENT OIL OR MISCELLANEOUS HYDROCARBON DATA

Sediment Oil from: ☐ Pit ☐ Cellar ☐ Other

### MISCELLANEOUS OIL

Tank Bottoms From: ☐ Pipeline Station ☐ Crude Terminal ☐ Refinery ☐ Other\*

Catchings From: ☐ Gasoline Plant ☐ Gathering Lines ☐ Salt Water Disposal System ☐ Other\*

Pipeline Break Oil or Spill ☐

\*Other (Explain) \_\_\_\_\_

VOLUME AND DESTINATION: Estimated Volume 118 Bbls. Field test volume of good oil 18% BS& Bbls.

(Not required prior to Division approval)

Destination (Name and Location of treating plant or other facility) GANDY PLANT # 5012

S11 T10s R35e LEA CO.

DESTRUCTION OF SEDIMENT OIL BY: ☐ Burning ☐ Pit Disposal ☐ Use on Roads or firewalls ☐ Other  
(Explain) \_\_\_\_\_

Location of Destruction \_\_\_\_\_

Justification of Destruction \_\_\_\_\_

### CERTIFICATION: (APPLICATION MAY BE MADE BY EITHER OF THE FOLLOWING)

I hereby certify that the information above is true and complete to the best of my knowledge and belief.

Owner Dynegy Midstream

Transporter GANDY CORPORATION

By \_\_\_\_\_

Address BOX 827 TATUM, N.M. 88267

Title \_\_\_\_\_

Signature Lee Ray Blythe

Date \_\_\_\_\_

Title FIELD SUPERVISOR Date \_\_\_\_\_

### OIL CONSERVATION DIVISION

Approved By Maria Peterson Title CLERK SPECIALIST Date \_\_\_\_\_

FEB 19 2001

A COPY OF THIS FORM MUST BE ON LOCATION DURING TANK CLEANING, REMOVAL OF SEDIMENT OIL OR MISCELLANEOUS HYDROCARBONS, AND MUST BE PRESENTED WITH TANK BOTTOMS, SEDIMENT OIL OR MISCELLANEOUS HYDROCARBONS AT THE TREATING PLANT TO WHICH IT IS DELIVERED.

DISTRIBUTION BY OCD	
	Santa Fe
	Pile
	Operator
	Transporter (2)



DISTRICT I

P.O. Box 1980, Hobbs, NM 88241-1980

DISTRICT II

P.O. Drawer DD, Artesia, NM 88211-0719

DISTRICT III

1000 Rio Brazos Rd, Aztec, NM 87410

State of New Mexico

Energy, Minerals and Natural Resources Department

Form C-117 A

Revised 4-1-91

# OIL CONSERVATION DIVISION

P.O. Box 2088

Santa Fe, New Mexico 87504-2088

PERMIT NO. H-23358

## TANK CLEANING, SEDIMENT OIL REMOVAL, TRANSPORTATION OF MISCELLANEOUS HYDROCARBONS AND DISPOSAL PERMIT

Operator or Owner Dynegy Midstream Services Address Box 1689 Lovington, N.M.

Lease or Facility Name Townsend Booster Location S9 T16s R34e

U.L. - Sec. - Twp. - Rgc.

### OPERATION TO BE PERFORMED:

☐ Tank Cleaning ☐ Sediment Oil Removal ☐ Transportation of Miscellaneous Hydrocarbons

Operator or Owner Representative authorizing work Gordon Alstatt

Date Work to be Performed 1-27-01

TANK CLEANING DATA Tank Number \_\_\_\_\_ Volume \_\_\_\_\_

Tank Type \_\_\_\_\_ Volume Below Load Line \_\_\_\_\_

### SEDIMENT OIL OR MISCELLANEOUS HYDROCARBON DATA

Sediment Oil from: ☐ Pit ☐ Cellar ☐ Other

### MISCELLANEOUS OIL

Tank Bottoms From: ☐ Pipeline Station ☐ Crude Terminal ☐ Refinery ☐ Other\*

Catchings From: ☐ Gasoline Plant ☐ Gathering Lines ☐ Salt Water Disposal System ☐ Other\*

Pipeline Break Oil or Spill ☐

\*Other (Explain) \_\_\_\_\_

VOLUME AND DESTINATION: Estimated Volume 240 Bbls. Field test volume of good oil 20% BS&W Bbls.

(Not required prior to Division approval)

Destination (Name and Location of treating plant or other facility) GANDY PLANT # 5012

S11 T10s R35e LEA CO.

DESTRUCTION OF SEDIMENT OIL BY: ☐ Burning ☐ Pit Disposal ☐ Use on Roads or firewalls ☐ Other

(Explain) \_\_\_\_\_

Location of Destruction \_\_\_\_\_

Justification of Destruction \_\_\_\_\_

### CERTIFICATION: (APPLICATION MAY BE MADE BY EITHER OF THE FOLLOWING)

I hereby certify that the information above is true and complete to the best of my knowledge and belief.

Owner Dynegy Midstream

Transporter GANDY CORPORATION

By \_\_\_\_\_

Address BOX 827 TATUM, N.M. 88267

Title \_\_\_\_\_

Signature Lee Roy Blythe

Date \_\_\_\_\_

Title FIELD SUPERVISOR Date \_\_\_\_\_

### OIL CONSERVATION DIVISION

Approved By Mavis Peterson Title CLERK SPECIALIST Date FEB 01 2001

A COPY OF THIS FORM MUST BE ON LOCATION DURING TANK CLEANING, REMOVAL OF SEDIMENT OIL OR MISCELLANEOUS HYDROCARBONS, AND MUST BE PRESENTED WITH TANK BOTTOMS, SEDIMENT OIL OR MISCELLANEOUS HYDROCARBONS AT THE TREATING PLANT TO WHICH IT IS DELIVERED.

DISTRIBUTION BY OCD	
<input checked="" type="checkbox"/>	Santa Fe
<input type="checkbox"/>	Pile
<input type="checkbox"/>	Operator
<input type="checkbox"/>	Transporter (2)

+ Submit 5 copies to Appropriate District Office

**DISTRICT I**

P.O. Box 1980, Hobbs, NM 88241-1980

**DISTRICT II**

P.O. Drawer DD, Artesia, NM 88211-0719

**DISTRICT III**

1000 Rio Brazos Rd, Aztec, NM 87410

State of New Mexico

Energy, Minerals and Natural Resources Department

Form C-117 A

Revised 4-1-91

**OIL CONSERVATION DIVISION**

P.O. Box 2088

Santa Fe, New Mexico 87504-2088

PERMIT NO.

H-23357

**TANK CLEANING, SEDIMENT OIL REMOVAL, TRANSPORTATION OF MISCELLANEOUS HYDROCARBONS AND DISPOSAL PERMIT**

88260

Operator or Owner Dynegy Midstream Services Address Box 1689 Lovington, N.M.

Lease or Facility Name Townsend Booster Location S9 T16s R34e

U.L. - Sec. - Twp. - Rge.

**OPERATION TO BE PERFORMED:**

☐ Tank Cleaning ☐ Sediment Oil Removal ☐ Transportation of Miscellaneous Hydrocarbons

Operator or Owner Representative authorizing work Gordon Alstatt

Date Work to be Performed 1-26-01

**TANK CLEANING DATA** Tank Number \_\_\_\_\_ Volume \_\_\_\_\_

Tank Type \_\_\_\_\_ Volume Below Load Line \_\_\_\_\_

**SEDIMENT OIL OR MISCELLANEOUS HYDROCARBON DATA**

Sediment Oil from: ☐ Pit ☐ Cellar ☐ Other

**MISCELLANEOUS OIL**

Tank Bottoms From: ☐ Pipeline Station ☐ Crude Terminal ☐ Refinery ☐ Other\*

Catchings From: ☐ Gasoline Plant ☐ Gathering Lines ☐ Salt Water Disposal System ☐ Other\*

Pipeline Break Oil or Spill ☐

\*Other (Explain) \_\_\_\_\_

**VOLUME AND DESTINATION:**

Estimated Volume 40 Bbls. Field test volume of good oil 50% BS&W Bbls.  
(Not required prior to Division approval)

Destination (Name and Location of treating plant or other facility) GANDY PLANT # 5012

S11 T10s R35e LEA CO.

**DESTRUCTION OF SEDIMENT OIL BY:**

☐ Burning ☐ Pit Disposal ☐ Use on Roads or firewalls ☐ Other

(Explain) \_\_\_\_\_

Location of Destruction \_\_\_\_\_

Justification of Destruction \_\_\_\_\_

**CERTIFICATION:** (APPLICATION MAY BE MADE BY EITHER OF THE FOLLOWING)

I hereby certify that the information above is true and complete to the best of my knowledge and belief.

Owner Dynegy Midstream Services

Transporter GANDY CORPORATION

By \_\_\_\_\_

Address BOX 827 TATUM, N.M. 88267

Title \_\_\_\_\_

Signature Lee Roy Blythe

Date \_\_\_\_\_

Title FIELD SUPERVISOR Date \_\_\_\_\_

**OIL CONSERVATION DIVISION**

Approved By Mary Peterson Title CLERK SPECIALIST Date FEB 01 2001

A COPY OF THIS FORM MUST BE ON LOCATION DURING TANK CLEANING, REMOVAL OF SEDIMENT OIL OR MISCELLANEOUS HYDROCARBONS, AND MUST BE PRESENTED WITH TANK BOTTOMS, SEDIMENT OIL OR MISCELLANEOUS HYDROCARBONS AT THE TREATING PLANT TO WHICH IT IS DELIVERED.

DISTRIBUTION BY OCD	
<input checked="" type="checkbox"/>	Santa Fe
<input type="checkbox"/>	Pile
<input type="checkbox"/>	Operator
<input type="checkbox"/>	Transporter (1)

+ Submit 5 copies to Appropriate District Office

DISTRICT I  
P.O. Box 1980, Hobbs, NM 88241-1980

DISTRICT II  
P.O. Drawer DD, Artesia, NM 88211-0719

DISTRICT III  
1000 Rio Brazos Rd, Aztec, NM 87410

State of New Mexico  
Energy, Minerals and Natural Resources Department

## OIL CONSERVATION DIVISION

P.O. Box 2088  
Santa Fe, New Mexico 87504-2088

Form C-117 A  
Revised 4-1-91

PERMIT NO. H-23349

### TANK CLEANING, SEDIMENT OIL REMOVAL, TRANSPORTATION OF MISCELLANEOUS HYDROCARBONS AND DISPOSAL PERMIT

Operator or Owner Yates Petroleum Address 105 S. 4th Artesia, N.M.  
Lease or Facility Name Nowatta ATR St. # 1 Location S9 T18s R35e  
U.L. - Sec. - Twp. - Rgc.

#### OPERATION TO BE PERFORMED:

☐ Tank Cleaning ☐ Sediment Oil Removal ☐ Transportation of Miscellaneous Hydrocarbons

Operator or Owner Representative authorizing work Lewis Edge

Date Work to be Performed 1-25-01

TANK CLEANING DATA Tank Number \_\_\_\_\_ Volume \_\_\_\_\_  
Tank Type \_\_\_\_\_ Volume Below Load Line \_\_\_\_\_

#### SEDIMENT OIL OR MISCELLANEOUS HYDROCARBON DATA

Sediment Oil from: ☐ Pit ☐ Cellar ☐ Other

#### MISCELLANEOUS OIL

Tank Bottoms From: ☐ Pipeline Station ☐ Crude Terminal ☐ Refinery ☐ Other\*

Catchings From: ☐ Gasoline Plant ☐ Gathering Lines ☐ Salt Water Disposal System ☐ Other\*

Pipeline Break Oil or Spill ☐

\*Other (Explain) \_\_\_\_\_

VOLUME AND DESTINATION: Estimated Volume 40 Bbls. Field test volume of good oil 80% BS&W Bbls.  
(Not required prior to Division approval)

Destination (Name and Location of treating plant or other facility) GANDY PLANT # 5012  
S11 T10s R35e LEA CO.

DESTRUCTION OF SEDIMENT OIL BY: ☐ Burning ☐ Pit Disposal ☐ Use on Roads or firewalls ☐ Other  
(Explain) \_\_\_\_\_

Location of Destruction \_\_\_\_\_

Justification of Destruction \_\_\_\_\_

#### CERTIFICATION: (APPLICATION MAY BE MADE BY EITHER OF THE FOLLOWING)

I hereby certify that the information above is true and complete to the best of my knowledge and belief.

Owner Yates Petroleum Transporter GANDY CORPORATION  
By \_\_\_\_\_ Address BOX 827 TATUM, N.M. 88267  
Title \_\_\_\_\_ Signature Lee Roy Blythe  
Date \_\_\_\_\_ Title FIELD SUPERVISOR Date \_\_\_\_\_

#### OIL CONSERVATION DIVISION

Approved By Marie Peterson Title CLERK SPECIALIST Date FEB 01 2001

A COPY OF THIS FORM MUST BE ON LOCATION DURING TANK CLEANING, REMOVAL OF SEDIMENT OIL OR MISCELLANEOUS HYDROCARBONS, AND MUST BE PRESENTED WITH TANK BOTTOMS, SEDIMENT OIL OR MISCELLANEOUS HYDROCARBONS AT THE TREATING PLANT TO WHICH IT IS DELIVERED.

DISTRIBUTION BY OCD	
<input checked="" type="checkbox"/>	Santa Fe
<input type="checkbox"/>	Pills
<input type="checkbox"/>	Operator
<input type="checkbox"/>	Transporter (2)