

NM1 - 26

C-117

YEAR(S):

2003

District I
 1625 N. French Dr., Hobbs, NM 88240
 District II
 1301 W. Grand Avenue, Artesia, NM 88210
 District III
 1000 Rio Brazos Road, Aztec, NM 87410
 District IV
 1220 S. St. Francis Dr., Santa Fe, NM 87505

State of New Mexico
 Energy Minerals and Natural Resources

Oil Conservation Division
 1220 South St. Francis Dr.
 Santa Fe, NM 87505

Form C-117 A
 Revised March 17, 1999

Submit 5 Copies to
 Appropriate District Office

PERMIT NO. H-26581

TANK CLEANING, SEDIMENT OIL REMOVAL, TRANSPORTATION OF MISCELLANEOUS HYDROCARBONS AND DISPOSAL PERMIT

Operator or Owner Rice Operating Address 122 W Taylor Hobbs NM 88240
 Lease or Facility Name F-29 Location 29-18-38
 U.L. - Sec. - Twp. - Rge.

OPERATION TO BE PERFORMED:

☐ Tank Cleaning ☐ Sediment Oil Removal ☒ Transportation of Miscellaneous Hydrocarbons

Operator or Owner Representative authorizing work Cra. y

Date Work to be Performed 12-2-3

TANK CLEANING DATA Tank Number _____ Volume _____

Tank Type _____

Volume Below Load Line _____

SEDIMENT OIL OR MISCELLANEOUS HYDROCARBON DATA

Sediment Oil from: ☐ Pit ☐ Cellar ☐ Other

MISCELLANEOUS OIL

Tank Bottoms From: ☐ Pipeline Station ☐ Crude Terminal ☐ Refinery ☐ Other*

Catchings From: ☐ Gasoline Plant ☐ Gathering Lines ☒ Salt Water Disposal System ☐ Other*

☐ Pipeline Break Oil or Spill

*Other (Explain) _____

VOLUME AND DESTINATION: Estimated Volume 190 Bbls. Field test volume of good oil 150.5 Bbls
 (Not required prior to Division approval)

Destination (Name and Location of treating plant or other facility) Jenex Operating 11100 s junice hwy 18
Hobbs NM 88240

DESTRUCTION OF SEDIMENT OIL BY: ☐ Burning ☐ Pit Disposal ☐ Use on Roads or firewalls ☐ Other

(Explain) _____

Location of Destruction _____

Justification of Destruction _____

CERTIFICATION: (APPLICATION MAY BE MADE BY EITHER OF THE FOLLOWING)

I hereby certify that the information above is true and complete to the best of my knowledge and belief.

Owner _____

Transporter Jenex Operating

By _____

Address P.O. Box 308 Hobbs NM 88241

Title _____

Signature [Signature]

Date _____

Title Manager

Date 12-2-3

OIL CONSERVATION DIVISION

Approved By _____ Title _____ Date _____

A COPY OF THIS FORM MUST BE ON LOCATION DURING TANK CLEANING, REMOVAL OF SEDIMENT OIL OR MISCELLANEOUS HYDROCARBONS, AND MUST BE PRESENTED WITH TANK BOTTOMS, SEDIMENT OIL OR MISCELLANEOUS HYDROCARBONS AT THE TREATING PLANT TO WHICH IT IS DELIVERED.

DISTRIBUTION BY OCD	
	Santa Fe
	File
	Operator
	Transporter (2)

District I
1625 N French Dr., Hobbs, NM 88240
District II
1301 W. Grand Avenue, Artesia, NM 88210
District III
1000 Rio Brazos Road, Aztec, NM 87410
District IV
1220 S. St. Francis Dr., Santa Fe, NM 87505

State of New Mexico
Energy Minerals and Natural Resources

Oil Conservation Division
1220 South St. Francis Dr.
Santa Fe, NM 87505

Form C-117 A
Revised March 17, 1999

Submit 5 Copies to
Appropriate District Office

PERMIT NO. H-26582

TANK CLEANING, SEDIMENT OIL REMOVAL, TRANSPORTATION OF MISCELLANEOUS HYDROCARBONS AND DISPOSAL PERMIT

Operator or Owner Rice Operating Address 122 W Taylor Hobbs NM 88240
Lease or Facility Name I-1 Location 1-20-36
U.L. - Sec. - Twp. - Rge.

OPERATION TO BE PERFORMED:

☐ Tank Cleaning ☐ Sediment Oil Removal ☒ Transportation of Miscellaneous Hydrocarbons

Operator or Owner Representative authorizing work Craig

Date Work to be Performed 12-2-3

TANK CLEANING DATA

Tank Number _____

Volume _____

Tank Type _____

Volume Below Load Line _____

SEDIMENT OIL OR MISCELLANEOUS HYDROCARBON DATA

Sediment Oil from: ☐ Pit ☐ Cellar ☐ Other

MISCELLANEOUS OIL

Tank Bottoms From: ☐ Pipeline Station ☐ Crude Terminal ☐ Refinery ☐ Other*

Catchings From: ☐ Gasoline Plant ☐ Gathering Lines ☒ Salt Water Disposal System ☐ Other*
☐ Pipeline Break Oil or Spill

*Other (Explain) _____

VOLUME AND DESTINATION:

Estimated Volume 190 Bbls.

Field test volume of good oil 68.68 Bbls.
(Not required prior to Division approval)

Destination (Name and Location of treating plant or other facility) Jenex Operating 11100 s eunice hwy 18
Hobbs NM 88240

DESTRUCTION OF SEDIMENT OIL BY:

☐ Burning ☐ Pit Disposal ☐ Use on Roads or firewalls ☐ Other

(Explain) _____

Location of Destruction _____

Justification of Destruction _____

CERTIFICATION: (APPLICATION MAY BE MADE BY EITHER OF THE FOLLOWING)

I hereby certify that the information above is true and complete to the best of my knowledge and belief.

Owner _____

Transporter Jenex Operating

By _____

Address P.O. Box 308 Hobbs NM 88241

Title _____

Signature [Signature]

Date _____

Title Manager Date 12-2-3

OIL CONSERVATION DIVISION

Approved By _____ Title _____ Date _____

A COPY OF THIS FORM MUST BE ON LOCATION DURING TANK CLEANING, REMOVAL OF SEDIMENT OIL OR MISCELLANEOUS HYDROCARBONS, AND MUST BE PRESENTED WITH TANK BOTTOMS, SEDIMENT OIL OR MISCELLANEOUS HYDROCARBONS AT THE TREATING PLANT TO WHICH IT IS DELIVERED.

DISTRIBUTION BY OCD	
	Santa Fe
	File
	Operator
	Transporter (2)

District I
 1075 N. French Dr., Hobbs, NM 88240
 District II
 1301 W. Grand Avenue, Artesia, NM 88210
 District III
 1000 Rio Brazos Road, Aztec, NM 87410
 District IV
 1705 S. Francis Dr., Santa Fe, NM 87505

State of New Mexico
 Energy Minerals and Natural Resources

Oil Conservation Division
 1220 South St. Francis Dr.
 Santa Fe, NM 87505

Form C-117 A
 Revised March 17, 1999

Submit 5 Copies to
 Appropriate District Office

PERMIT NO. H-26592

TANK CLEANING, SEDIMENT OIL REMOVAL, TRANSPORTATION OF MISCELLANEOUS HYDROCARBONS AND DISPOSAL PERMIT

Operator or Owner Rice Operating Address 122 W Taylor Hobbs NM 88240
 Name of Facility K-33 Location 33-19-37
 U.L. - Sec. - Twp. - Rse.

OPERATION TO BE PERFORMED:

☐ Tank Cleaning ☐ Sediment Oil Removal ☒ Transportation of Miscellaneous Hydrocarbons

Operator or Owner Representative authorizing work Craig

Date Work to be Performed 12-3-3

TANK CLEANING DATA

Tank Number

Volume

Tank Type

Volume Below Load Line

SEDIMENT OIL OR MISCELLANEOUS HYDROCARBON DATA

Sediment Oil from: ☐ Pit ☐ Cellar ☐ Other

MISCELLANEOUS OIL

Tank Bottoms From: ☐ Pipeline Station ☐ Crude Terminal ☐ Refinery ☐ Other*

Catchings From: ☐ Gasoline Plant ☐ Gathering Lines ☒ Salt Water Disposal System ☐ Other*
☐ Pipeline Break Oil or Spill

*Other (Explain)

VOLUME AND DESTINATION:

Estimated Volume 190 Bbls.

Field test volume of good oil 182.2B (Not required prior to Division approval)

Destination (Name and Location of treating plant or other facility) Jenex Operating 11100 S Eunice Hwy 18
Hobbs NM 88240

DESTRUCTION OF SEDIMENT OIL BY:

☐ Burning ☐ Pit Disposal ☐ Use on Roads or firewalls ☐ Other

(Explain)

Location of Destruction

Justification of Destruction

CERTIFICATION: (APPLICATION MAY BE MADE BY EITHER OF THE FOLLOWING)

I hereby certify that the information above is true and complete to the best of my knowledge and belief.

Owner

Transporter Jenex Operating

By

Address P.O. Box 308 Hobbs NM 88241

Title

Signature [Signature]

Date

Title Manager

Date 12-3-3

OIL CONSERVATION DIVISION

Approved By Title Date

A COPY OF THIS FORM MUST BE ON LOCATION DURING TANK CLEANING, REMOVAL OF SEDIMENT OIL OR
 MISCELLANEOUS HYDROCARBONS, AND MUST BE PRESENTED WITH TANK BOTTOMS, SEDIMENT OIL OR
 MISCELLANEOUS HYDROCARBONS AT THE TREATING PLANT TO WHICH IT IS DELIVERED.

DISTRIBUTION BY OCO	
	Santa Fe
	File
	Operator
	Transporter (2)

UNIVERSITY
1075 N. French Dr., Hobbs, NM 88240
District II
1301 W. Grand Avenue, Artesia, NM 88210
District III
1000 Rio Brizos Road, Aztec, NM 87410
District IV
1205 St. Francis Dr., Santa Fe, NM 87505

State of New Mexico
Energy Minerals and Natural Resources

Oil Conservation Division
1220 South St. Francis Dr.
Santa Fe, NM 87505

Form C-117 A
Revised March 17, 1999

Submit 5 Copies to
Appropriate District Office

PERMIT NO. H-26591

TANK CLEANING, SEDIMENT OIL REMOVAL, TRANSPORTATION OF MISCELLANEOUS HYDROCARBONS AND DISPOSAL PERMIT

Operator or Owner Rice Operating Address 122 W Taylor Hobbs NM 88240
Name of Facility M-33 Location 33-20-37
U.L. - Sec. - Twp. - Rge

OPERATION TO BE PERFORMED:

- ☐ Tank Cleaning ☐ Sediment Oil Removal ☒ Transportation of Miscellaneous Hydrocarbons

Operator or Owner Representative authorizing work Craig

Date Work to be Performed 12-3-3

TANK CLEANING DATA

Tank Number

Volume

Tank Type

SEDIMENT OIL OR MISCELLANEOUS HYDROCARBON DATA

Volume Below Load Line

Sediment Oil from:

- ☐ Pit ☐ Cellar ☐ Other

MISCELLANEOUS OIL

Tank Bottoms From:

- ☐ Pipeline Station ☐ Crude Terminal ☐ Refinery ☐ Other*

Catchings From:

- ☐ Gasoline Plant ☐ Gathering Lines ☒ Salt Water Disposal System ☐ Other*
☐ Pipeline Break Oil or Spill

*Other (Explain)

VOLUME AND DESTINATION:

Estimated Volume 150 Bbls.

Field test volume of good oil 115.3521 Bbls.
(Not required prior to Division approval)

Destination (Name and Location of treating plant or other facility) Jenex Operating 11100 s eunice hwy 18
Hobbs NM 88240

DESTRUCTION OF SEDIMENT OIL BY:

- ☐ Burning ☐ Pit Disposal ☐ Use on Roads or firewalls ☐ Other

(Explain)

Location of Destruction

Justification of Destruction

CERTIFICATION: (APPLICATION MAY BE MADE BY EITHER OF THE FOLLOWING)

I hereby certify that the information above is true and complete to the best of my knowledge and belief.

Owner

Transporter Jenex Operating

By

Address P.O. Box 308 Hobbs NM 88241

Title

Signature [Signature]

Date

Title Manager

Date 12-3-3

OIL CONSERVATION DIVISION

Reviewed By Title Date

A COPY OF THIS FORM MUST BE ON LOCATION DURING TANK CLEANING, REMOVAL OF SEDIMENT OIL OR MISCELLANEOUS HYDROCARBONS, AND MUST BE PRESENTED WITH TANK BOTTOMS, SEDIMENT OIL OR MISCELLANEOUS HYDROCARBONS AT THE TREATING PLANT TO WHICH IT IS DELIVERED.

DISTRIBUTION BY OCO	
	Santa Fe
	File
	Operator
	Transporter (2)

Distance I
1075 N. French Dr., Hobbs, NM 88240
Distance II
1301 W. Grand Avenue, Artesia, NM 88210
Distance III
1000 Rio Brazos Road, Aztec, NM 87410
Distance IV
1220 S. St. Francis Dr., Santa Fe, NM 87505

State of New Mexico
Energy Minerals and Natural Resources

Oil Conservation Division
1220 South St. Francis Dr.
Santa Fe, NM 87505

Form C-117 A
Revised March 17, 1999

Submit 5 Copies to
Appropriate District Office

PERMIT NO. H-26593

TANK CLEANING, SEDIMENT OIL REMOVAL, TRANSPORTATION OF MISCELLANEOUS HYDROCARBONS AND DISPOSAL PERMIT

Operator or Owner Rice Operating Address 182 W Taylor Hobbs NM 88240
Name of Facility B D C-2 Location 2-22-37
U.I. - Sec. - Twp. - Rge.

OPERATION TO BE PERFORMED:

☐ Tank Cleaning ☐ Sediment Oil Removal ☒ Transportation of Miscellaneous Hydrocarbons

Operator or Owner Representative authorizing work Craig

Date Work to be Performed 12-4-3

TANK CLEANING DATA

Tank Number _____

Volume _____

Tank Type _____

Volume Below Load Line _____

SEDIMENT OIL OR MISCELLANEOUS HYDROCARBON DATA

Sediment Oil from: ☐ Pit ☐ Cellar ☐ Other

MISCELLANEOUS OIL

Tank Bottoms From: ☐ Pipeline Station ☐ Crude Terminal ☐ Refinery ☐ Other*

Catchings From: ☐ Gasoline Plant ☐ Gathering Lines ☒ Salt Water Disposal System ☐ Other*

☐ Pipeline Break Oil or Spill

*Other (Explain) _____

VOLUME AND DESTINATION:

Estimated Volume 190 Bbls.

Field test volume of good oil 7375 Bbls.
(Not required prior to Division approval)

Destination (Name and Location of treating plant or other facility) Jenex Operating 11100 s junice hwy 18
Hobbs NM 88240

DESTRUCTION OF SEDIMENT OIL BY:

☐ Burning ☐ Pit Disposal ☐ Use on Roads or firewalls ☐ Other

(Explain) _____

Location of Destruction _____

Justification of Destruction _____

CERTIFICATION: (APPLICATION MAY BE MADE BY EITHER OF THE FOLLOWING)

I hereby certify that the information above is true and complete to the best of my knowledge and belief.

Owner _____

Transporter Jenex Operating

By _____

Address P.O. Box 308 Hobbs NM 88241

Title _____

Signature [Signature]

Date _____

Title Manager

Date 12-4-3

OIL CONSERVATION DIVISION

Reviewed By _____ Title _____ Date _____

A COPY OF THIS FORM MUST BE ON LOCATION DURING TANK CLEANING, REMOVAL OF SEDIMENT OIL OR MISCELLANEOUS HYDROCARBONS, AND MUST BE PRESENTED WITH TANK BOTTOMS, SEDIMENT OIL OR MISCELLANEOUS HYDROCARBONS AT THE TREATING PLANT TO WHICH IT IS DELIVERED.

DISTRIBUTION BY OCD	
	Santa Fe
	File
	Operator
	Transporter (2)

District I
 1625 N. French Dr., Hobbs, NM 88240
 District II
 1301 W. Grand Avenue, Artesia, NM 88210
 District III
 1000 Rio Brazos Road, Aztec, NM 87410
 District IV
 1220 S. St. Francis Dr., Santa Fe, NM 87505

State of New Mexico
 Energy Minerals and Natural Resources

Oil Conservation Division
 1220 South St. Francis Dr.
 Santa Fe, NM 87505

Form C-117 A
 Revised March 17, 1999

Submit 5 Copies to
 Appropriate District Office

PERMIT NO. H-26575

TANK CLEANING, SEDIMENT OIL REMOVAL, TRANSPORTATION OF MISCELLANEOUS HYDROCARBONS AND DISPOSAL PERMIT

Operator or Owner Gandy Address Box 827 Tatum NM 88267
 Lease or Facility Name Gandy Location 11-10-35
 U.L. - Sec. - Twp. - Rge.

OPERATION TO BE PERFORMED:

☐ Tank Cleaning ☐ Sediment Oil Removal ☒ Transportation of Miscellaneous Hydrocarbons

Operator or Owner Representative authorizing work Lewis

Date Work to be Performed 12-1 through 5-3

TANK CLEANING DATA

Tank Number _____

Volume _____

Tank Type _____

Volume Below Load Line _____

SEDIMENT OIL OR MISCELLANEOUS HYDROCARBON DATA

Sediment Oil from: ☐ Pit ☐ Cellar ☐ Other

MISCELLANEOUS OIL

Tank Bottoms From: ☐ Pipeline Station ☐ Crude Terminal ☐ Refinery ☐ Other*

Catchings From: ☐ Gasoline Plant ☐ Gathering Lines ☒ Salt Water Disposal System ☐ Other*
☐ Pipeline Break Oil or Spill

*Other (Explain) _____

VOLUME AND DESTINATION:

Estimated Volume 780 Bbls.

Field test volume of good oil 782.46 Bbls.
 (Not required prior to Division approval)

Destination (Name and Location of treating plant or other facility) Jenex Operating 11100 s unice hwy 18
Hobbs NM 88240

DESTRUCTION OF SEDIMENT OIL BY:

☐ Burning ☐ Pit Disposal ☐ Use on Roads or firewalls ☐ Other

(Explain) _____

Location of Destruction _____

Justification of Destruction _____

CERTIFICATION: (APPLICATION MAY BE MADE BY EITHER OF THE FOLLOWING)

I hereby certify that the information above is true and complete to the best of my knowledge and belief.

Owner _____

Transporter Jenex Operating

By _____

Address P.O. Box 308 Hobbs NM 88241

Title _____

Signature [Signature]

Date _____

Title Manager

Date 12-1-3

OIL CONSERVATION DIVISION

Approved By _____ Title _____ Date _____

A COPY OF THIS FORM MUST BE ON LOCATION DURING TANK CLEANING, REMOVAL OF SEDIMENT OIL OR
 MISCELLANEOUS HYDROCARBONS, AND MUST BE PRESENTED WITH TANK BOTTOMS, SEDIMENT OIL OR
 MISCELLANEOUS HYDROCARBONS AT THE TREATING PLANT TO WHICH IT IS DELIVERED.

DISTRIBUTION BY OCD	
	Santa Fe
	File
	Operator
	Transporter (2)

Division I
1625 N. French Dr., Hobbs, NM 88240
Division II
1101 W. Grand Avenue, Artesia, NM 88210
Division III
1000 Rio Brazos Road, Aztec, NM 87410
Division IV
1120 S. St. Francis Dr., Santa Fe, NM 87505

State of New Mexico
Energy Minerals and Natural Resources

Oil Conservation Division
1220 South St. Francis Dr.
Santa Fe, NM 87505

Form C-117 A
Revised March 17, 1999

Submit 5 Copies to
Appropriate District Office

PERMIT NO. H-26594

TANK CLEANING, SEDIMENT OIL REMOVAL, TRANSPORTATION OF MISCELLANEOUS HYDROCARBONS AND DISPOSAL PERMIT

Operator or Owner Gandy Corp Address Box 827 Tatum NM 88267
Lease or Facility Name Gandy Plant Location 11-10-35
U.L. - Sec. - Twp. - Rge

OPERATION TO BE PERFORMED:

☐ Tank Cleaning ☐ Sediment Oil Removal ☒ Transportation of Miscellaneous Hydrocarbons

Operator or Owner Representative authorizing work Lewis

Date Work to be Performed 12-5-8-3

TANK CLEANING DATA

Tank Number

Volume

Tank Type

Volume Below Load Line

SEDIMENT OIL OR MISCELLANEOUS HYDROCARBON DATA

Sediment Oil from: ☐ Pit ☐ Cellar ☐ Other

MISCELLANEOUS OIL

Tank Bottoms From: ☐ Pipeline Station ☐ Crude Terminal ☐ Refinery ☐ Other*

Catchings From: ☐ Gasoline Plant ☐ Gathering Lines ☒ Salt Water Disposal System ☐ Other*
☐ Pipeline Break Oil or Spill

*Other (Explain)

VOLUME AND DESTINATION:

Estimated Volume 1200 Bbls.

Field test volume of good oil 1184.72 Bbls.
(Not required prior to Division approval)

Destination (Name and Location of treating plant or other facility) Jenex Operating 11100 s junice hwy 18
Hobbs NM 88240

DESTRUCTION OF SEDIMENT OIL BY:

☐ Burning ☐ Pit Disposal ☐ Use on Roads or firewalls ☐ Other

(Explain)

Location of Destruction

Justification of Destruction

CERTIFICATION: (APPLICATION MAY BE MADE BY EITHER OF THE FOLLOWING)

I hereby certify that the information above is true and complete to the best of my knowledge and belief.

Owner

Transporter Jenex Operating

By

Address P.O. Box 308 Hobbs NM 88241

Title

Signature [Signature]

Date

Title Manager

Date 12-4-3

OIL CONSERVATION DIVISION

Approved By Title Date

A COPY OF THIS FORM MUST BE ON LOCATION DURING TANK CLEANING, REMOVAL OF SEDIMENT OIL OR MISCELLANEOUS HYDROCARBONS, AND MUST BE PRESENTED WITH TANK BOTTOMS, SEDIMENT OIL OR MISCELLANEOUS HYDROCARBONS AT THE TREATING PLANT TO WHICH IT IS DELIVERED.

DISTRIBUTION BY OCO	
	Santa Fe
	File
	Operator
	Transporter (2)

UNSWELL
1075 N. French Dr., Hobbs, NM 88240
District II
1301 W. Grand Avenue, Artesia, NM 88210
District III
1000 Rio Brazos Road, Aztec, NM 87410
District IV
1205 St. Francis Dr., Santa Fe, NM 87505

State of New Mexico
Energy Minerals and Natural Resources

Oil Conservation Division
1220 South St. Francis Dr.
Santa Fe, NM 87505

Form C-117 A
Revised March 17, 1999

Submit 5 Copies to
Appropriate District Office

PERMIT NO. H-26599

TANK CLEANING, SEDIMENT OIL REMOVAL, TRANSPORTATION OF MISCELLANEOUS HYDROCARBONS AND DISPOSAL PERMIT

Operator or Owner Sundance Services Address P.O. Box 1737 Eunice NM 88231
Name of Facility Prabo Facility Location 29-21-38
U.L. Sec. Twp. Rge

OPERATION TO BE PERFORMED:

☐ Tank Cleaning ☐ Sediment Oil Removal ☒ Transportation of Miscellaneous Hydrocarbons

Operator or Owner Representative authorizing work Kelly

Date Work to be Performed 12-5-3

TANK CLEANING DATA

Tank Number

Volume

Tank Type

SEDIMENT OIL OR MISCELLANEOUS HYDROCARBON DATA

Volume Below Load Line

Sediment Oil from: ☐ Pit ☐ Cellar ☐ Other

MISCELLANEOUS OIL

Tank Bottoms From: ☐ Pipeline Station ☐ Crude Terminal ☐ Refinery ☐ Other*

Catchings From: ☐ Gasoline Plants ☐ Gathering Lines ☒ Salt Water Disposal System ☐ Other*

☐ Pipeline Break Oil or Spill

*Other (Explain)

VOLUME AND DESTINATION:

Estimated Volume 190 Bbls.

Field test volume of good oil 189.46 Bbls.
(Not required prior to Division approval)

Destination (Name and Location of treating plant or other facility) Jenex Operating 11100 s eunice hwy 18
Hobbs NM 88240

DESTRUCTION OF SEDIMENT OIL BY:

☐ Burning ☐ Pit Disposal ☐ Use on Roads or firewalls ☐ Other

(Explain)

Location of Destruction

Justification of Destruction

CERTIFICATION: (APPLICATION MAY BE MADE BY EITHER OF THE FOLLOWING)

I hereby certify that the information above is true and complete to the best of my knowledge and belief.

Owner

Transporter Jenex Operating

By

Address P.O. Box 308 Hobbs NM 88241

Title

Signature [Signature]

Date

Title Manager

Date 12-5-3

OIL CONSERVATION DIVISION

Approved By

Title

Date

A COPY OF THIS FORM MUST BE ON LOCATION DURING TANK CLEANING, REMOVAL OF SEDIMENT OIL OR MISCELLANEOUS HYDROCARBONS, AND MUST BE PRESENTED WITH TANK BOTTOMS, SEDIMENT OIL OR MISCELLANEOUS HYDROCARBONS AT THE TREATING PLANT TO WHICH IT IS DELIVERED.

DISTRIBUTION BY OCO	
	Santa Fe
	File
	Operator
	Transporter (2)

District I
 1675 N. French Dr., Hobbs, NM 88240
 District II
 1301 W. Grand Avenue, Artesia, NM 88210
 District III
 1000 Rio Brazos Road, Aztec, NM 87410
 District IV
 1270 S. St. Francis Dr., Santa Fe, NM 87505

State of New Mexico
 Energy Minerals and Natural Resources

Oil Conservation Division
 1220 South St. Francis Dr.
 Santa Fe, NM 87505

Form C-117 A
 Revised March 17, 1999

Submit 5 Copies to
 Appropriate District Office

PERMIT NO. H-26602

TANK CLEANING, SEDIMENT OIL REMOVAL, TRANSPORTATION OF MISCELLANEOUS HYDROCARBONS AND DISPOSAL PERMIT

Operator or Owner Jenex Operating Address 122 W Taylor Hobbs NM 88240
 Lease or Facility Name K-33 Location 33-19-37
 U.I. - Sec. - Twp. - Rge.

OPERATION TO BE PERFORMED:

- ☐ Tank Cleaning ☐ Sediment Oil Removal ☒ Transportation of Miscellaneous Hydrocarbons

Operator or Owner Representative authorizing work Craig

Date Work to be Performed 12-5-3

TANK CLEANING DATA

Tank Number _____

Volume _____

Tank Type _____

Volume Below Load Line _____

SEDIMENT OIL OR MISCELLANEOUS HYDROCARBON DATA

Sediment Oil from: ☐ Pit ☐ Cellar ☐ Other

MISCELLANEOUS OIL

Tank Bottoms From: ☐ Pipeline Station ☐ Crude Terminal ☐ Refinery ☐ Other*

Catchings From: ☐ Gasoline Plant ☐ Gathering Lines ☒ Salt Water Disposal System ☐ Other*
☐ Pipeline Break Oil or Spill

*Other (Explain) _____

VOLUME AND DESTINATION:

Estimated Volume 190 Bbls.

Field test volume of good oil 134.62 Bbls. (Not required prior to Division approval)

Destination (Name and Location of treating plant or other facility) Jenex Operating 11100 S Eunice Hwy 18
Hobbs NM 88240

DESTRUCTION OF SEDIMENT OIL BY:

☐ Burning ☐ Pit Disposal ☐ Use on Roads or firewalls ☐ Other

(Explain) _____

Location of Destruction _____

Justification of Destruction _____

CERTIFICATION: (APPLICATION MAY BE MADE BY EITHER OF THE FOLLOWING)

I hereby certify that the information above is true and complete to the best of my knowledge and belief.

Owner _____

Transporter Jenex Operating

By _____

Address P.O. Box 308 Hobbs NM 88241

Title _____

Signature [Signature]

Date _____

Title Manager

Date 12-5-3

OIL CONSERVATION DIVISION

Approved By _____ Title _____ Date _____

A COPY OF THIS FORM MUST BE ON LOCATION DURING TANK CLEANING, REMOVAL OF SEDIMENT OIL OR
 MISCELLANEOUS HYDROCARBONS, AND MUST BE PRESENTED WITH TANK BOTTOMS, SEDIMENT OIL OR
 MISCELLANEOUS HYDROCARBONS AT THE TREATING PLANT TO WHICH IT IS DELIVERED.

DISTRIBUTION BY OCO	
	Santa Fe
	File
	Operator
	Transporter (2)

District I
1675 N. French Dr., Hobbs, NM 88240
District II
1301 W. Grand Avenue, Artesia, NM 88210
District III
1000 Rio Brazos Road, Aztec, NM 87410
District IV
1220 S. St. Francis Dr., Santa Fe, NM 87505

State of New Mexico
Energy Minerals and Natural Resources

Oil Conservation Division
1220 South St. Francis Dr.
Santa Fe, NM 87505

Form C-117 A
Revised March 17, 1999

Submit 5 Copies to
Appropriate District Office

PERMIT NO. H-26603

TANK CLEANING, SEDIMENT OIL REMOVAL, TRANSPORTATION OF MISCELLANEOUS HYDROCARBONS AND DISPOSAL PERMIT

Operator or Owner Rice Operating Address 122 W Taylor Hobbs NM 88240
Lease or Facility Name M-9 Location 9-20-37

U.L. - Sec. - Twp. - Rge.

OPERATION TO BE PERFORMED:

☐ Tank Cleaning ☐ Sediment Oil Removal ☒ Transportation of Miscellaneous Hydrocarbons

Operator or Owner Representative authorizing work Craig

Date Work to be Performed 12-5-3

TANK CLEANING DATA

Tank Number _____

Volume _____

Tank Type _____

Volume Below Load Line _____

SEDIMENT OIL OR MISCELLANEOUS HYDROCARBON DATA

Sediment Oil from: ☐ Pit ☐ Cellar ☐ Other

MISCELLANEOUS OIL

Tank Bottoms From: ☐ Pipeline Station ☐ Crude Terminal ☐ Refinery ☐ Other*

Catchings From: ☐ Gasoline Plant ☐ Gathering Lines ☒ Salt Water Disposal System ☐ Other*

☐ Pipeline Break Oil or Spill

*Other (Explain) _____

VOLUME AND DESTINATION:

Estimated Volume 190 Bbls.

Field test volume of good oil 86.54 Bbls.
(Not required prior to Division approval)

Destination (Name and Location of treating plant or other facility) Jenex Operating 11100 S Eunice Hwy 18
Hobbs NM 88240

DESTRUCTION OF SEDIMENT OIL BY:

☐ Burning ☐ Pit Disposal ☐ Use on Roads or firewalls ☐ Other

(Explain) _____

Location of Destruction _____

Justification of Destruction _____

CERTIFICATION: (APPLICATION MAY BE MADE BY EITHER OF THE FOLLOWING)

I hereby certify that the information above is true and complete to the best of my knowledge and belief.

Owner _____

Transporter Jenex Operating

By _____

Address P.O. Box 308 Hobbs NM 88241

Title _____

Signature [Signature]

Date _____

Title Manager

Date 12-5-3

OIL CONSERVATION DIVISION

Approved By _____ Title _____ Date _____

A COPY OF THIS FORM MUST BE ON LOCATION DURING TANK CLEANING, REMOVAL OF SEDIMENT OIL OR MISCELLANEOUS HYDROCARBONS, AND MUST BE PRESENTED WITH TANK BOTTOMS, SEDIMENT OIL OR MISCELLANEOUS HYDROCARBONS AT THE TREATING PLANT TO WHICH IT IS DELIVERED.

DISTRIBUTION BY OGD	
	Santa Fe
	File
	Operator
	Transporter (2)

Division I
1675 N. French Dr., Hobbs, NM 88240
Division II
1301 W. Grand Avenue, Artesia, NM 88210
Division III
1000 Rio Brazos Road, Aztec, NM 87410
Division IV
1220 S. St. Francis Dr., Santa Fe, NM 87505

State of New Mexico
Energy Minerals and Natural Resources

Oil Conservation Division
1220 South St. Francis Dr.
Santa Fe, NM 87505

Form C-117 A
Revised March 17, 1999

Submit 5 Copies to
Appropriate District Office

PERMIT NO. H-26608

TANK CLEANING, SEDIMENT OIL REMOVAL, TRANSPORTATION OF MISCELLANEOUS HYDROCARBONS AND DISPOSAL PERMIT

Operator or Owner Rice Operating Address 122 W Taylor Hobbs NM 88240
Lease or Facility Name J-26 Location 26-21-37
U.L. - Sec. - Twp. - Rge.

OPERATION TO BE PERFORMED:

☐ Tank Cleaning ☐ Sediment Oil Removal ☒ Transportation of Miscellaneous Hydrocarbons

Operator or Owner Representative authorizing work Craig

Date Work to be Performed 12-9-3

TANK CLEANING DATA

Tank Number

Volume

Tank Type

Volume Below Load Line

SEDIMENT OIL OR MISCELLANEOUS HYDROCARBON DATA

Sediment Oil from: ☐ Pit ☐ Cellar ☐ Other

MISCELLANEOUS OIL

Tank Bottoms From: ☐ Pipeline Station ☐ Crude Terminal ☐ Refinery ☐ Other*

Catchings From: ☐ Gasoline Plant ☐ Gathering Lines ☒ Salt Water Disposal System ☐ Other*

☐ Pipeline Break Oil or Spill

*Other (Explain)

VOLUME AND DESTINATION:

Estimated Volume 190 Bbls.

Field test volume of good oil 11.0 Bbls.
(Not required prior to Division approval)

Destination (Name and Location of treating plant or other facility) Jenex Operating 11100 S Eunice Hwy 18
Hobbs NM 88240

DESTRUCTION OF SEDIMENT OIL BY:

☐ Burning ☐ Pit Disposal ☐ Use on Roads or firewalls ☐ Other

(Explain)

Location of Destruction

Justification of Destruction

CERTIFICATION: (APPLICATION MAY BE MADE BY EITHER OF THE FOLLOWING)

I hereby certify that the information above is true and complete to the best of my knowledge and belief.

Owner

Transporter Jenex Operating

By

Address P.O. Box 308 Hobbs NM 88241

Title

Signature [Signature]

Date

Title Manager

Date 12-9-3

OIL CONSERVATION DIVISION

Approved By Title Date

A COPY OF THIS FORM MUST BE ON LOCATION DURING TANK CLEANING, REMOVAL OF SEDIMENT OIL OR MISCELLANEOUS HYDROCARBONS, AND MUST BE PRESENTED WITH TANK BOTTOMS, SEDIMENT OIL OR MISCELLANEOUS HYDROCARBONS AT THE TREATING PLANT TO WHICH IT IS DELIVERED.

DISTRIBUTION BY OCO	
	Santa Fe
	File
	Operator
	Transporter (2)

District I
1675 N. French Dr., Hobbs, NM 88240
District II
1301 W. Grand Avenue, Artesia, NM 88210
District III
1000 Rio Brazos Road, Aztec, NM 87410
District IV
1220 S. St. Francis Dr., Santa Fe, NM 87505

State of New Mexico
Energy Minerals and Natural Resources

Oil Conservation Division
1220 South St. Francis Dr.
Santa Fe, NM 87505

Form C-117 A
Revised March 17, 1999

Submit 5 Copies to
Appropriate District Office

PERMIT NO. H-26601

TANK CLEANING, SEDIMENT OIL REMOVAL, TRANSPORTATION OF MISCELLANEOUS HYDROCARBONS AND DISPOSAL PERMIT

Operator or Owner Rice Operating Address 122 W Taylor Hobbs NM 88240
Lease or Facility Name M-33 Location 30-20-37

OPERATION TO BE PERFORMED:

☐ Tank Cleaning ☐ Sediment Oil Removal ☒ Transportation of Miscellaneous Hydrocarbons

Operator or Owner Representative authorizing work Craig

Date Work to be Performed 12-5-3

TANK CLEANING DATA Tank Number _____ Volume _____

Tank Type _____

Volume Below Load Line _____

SEDIMENT OIL OR MISCELLANEOUS HYDROCARBON DATA

Sediment Oil from: ☐ Pit ☐ Cellar ☐ Other

MISCELLANEOUS OIL

Tank Bottoms From: ☐ Pipeline Station ☐ Crude Terminal ☐ Refinery ☐ Other*

Catchings From: ☐ Gasoline Plant ☐ Gathering Lines ☒ Salt Water Disposal System ☐ Other*

☐ Pipeline Break Oil or Spill

*Other (Explain) _____

VOLUME AND DESTINATION: Estimated Volume 190 Bbls. Field test volume of good oil 16455 Bbls.
(Not required prior to Division approval)

Destination (Name and Location of treating plant or other facility) Jenex Operating 11100 S Eunice Hwy 18
Hobbs NM 88240

DESTRUCTION OF SEDIMENT OIL BY: ☐ Burning ☐ Pit Disposal ☐ Use on Roads or firewalls ☐ Other

(Explain) _____

Location of Destruction _____

Justification of Destruction _____

CERTIFICATION: (APPLICATION MAY BE MADE BY EITHER OF THE FOLLOWING)

I hereby certify that the information above is true and complete to the best of my knowledge and belief.

Owner _____

Transporter Jenex Operating

By _____

Address P.O. Box 308 Hobbs NM 88241

Title _____

Signature [Signature]

Date _____

Title Manager

Date 12-5-3

OIL CONSERVATION DIVISION

Approved By _____ Title _____ Date _____

A COPY OF THIS FORM MUST BE ON LOCATION DURING TANK CLEANING, REMOVAL OF SEDIMENT OIL OR MISCELLANEOUS HYDROCARBONS, AND MUST BE PRESENTED WITH TANK BOTTOMS, SEDIMENT OIL OR MISCELLANEOUS HYDROCARBONS AT THE TREATING PLANT TO WHICH IT IS DELIVERED.

DISTRIBUTION BY OCD	
	Santa Fe
	File
	Operator
	Transporter (2)

District I
1625 N. French Dr., Hobbs, NM 88240
District II
1301 W. Grand Avenue, Artesia, NM 88210
District III
1000 Rio Brazos Road, Aztec, NM 87410
District IV
1220 S. St. Francis Dr., Santa Fe, NM 87505

State of New Mexico
Energy Minerals and Natural Resources

Oil Conservation Division
1220 South St. Francis Dr.
Santa Fe, NM 87505

Form C-117 A
Revised March 17, 1999

Submit 5 Copies to
Appropriate District Office

PERMIT NO. H-26614

TANK CLEANING, SEDIMENT OIL REMOVAL, TRANSPORTATION OF MISCELLANEOUS HYDROCARBONS AND DISPOSAL PERMIT

Operator or Owner Pool Co. Address P.O. Box 5208 Hobbs Nm 88241
Lease or Facility Name State AB sud Location 3-19-37
U.L. - Sec. - Twp. - Rge.

OPERATION TO BE PERFORMED:

☐ Tank Cleaning ☐ Sediment Oil Removal ☒ Transportation of Miscellaneous Hydrocarbons

Operator or Owner Representative authorizing work Freeman

Date Work to be Performed 12-10-3

TANK CLEANING DATA Tank Number _____ Volume _____

Tank Type _____

Volume Below Load Line _____

SEDIMENT OIL OR MISCELLANEOUS HYDROCARBON DATA

Sediment Oil from: ☐ Pit ☐ Cellar ☐ Other

MISCELLANEOUS OIL

Tank Bottoms From: ☐ Pipeline Station ☐ Crude Terminal ☐ Refinery ☐ Other*

Catchings From: ☐ Gasoline Plant ☐ Gathering Lines ☒ Salt Water Disposal System ☐ Other*

☐ Pipeline Break Oil or Spill

*Other (Explain) _____

VOLUME AND DESTINATION: Estimated Volume 190 Bbls. Field test volume of good oil 462.63 Bbls.
(Not required prior to Division approval)

Destination (Name and Location of treating plant or other facility) Jenex Operating 11100 s unice hwy 18
Hobbs NM 88240

DESTRUCTION OF SEDIMENT OIL BY: ☐ Burning ☐ Pit Disposal ☐ Use on Roads or firewalls ☐ Other

(Explain) _____

Location of Destruction _____

Justification of Destruction _____

CERTIFICATION: (APPLICATION MAY BE MADE BY EITHER OF THE FOLLOWING)

I hereby certify that the information above is true and complete to the best of my knowledge and belief.

Owner _____

Transporter Jenex Operating

By _____

Address P.O. Box 308 Hobbs NM 88241

Title _____

Signature [Signature]

Date _____

Title Manager

Date 12-10-3

OIL CONSERVATION DIVISION

Approved By _____ Title _____ Date _____

A COPY OF THIS FORM MUST BE ON LOCATION DURING TANK CLEANING, REMOVAL OF SEDIMENT OIL OR MISCELLANEOUS HYDROCARBONS, AND MUST BE PRESENTED WITH TANK BOTTOMS, SEDIMENT OIL OR MISCELLANEOUS HYDROCARBONS AT THE TREATING PLANT TO WHICH IT IS DELIVERED.

DISTRIBUTION BY OCD	
	Santa Fe
	File
	Operator
	Transporter (2)

District I
1625 N. French Dr., Hobbs, NM 88240
District II
1301 W. Grand Avenue, Artesia, NM 88210
District III
1000 Rio Brazos Road, Aztec, NM 87410
District IV
1220 S. St. Francis Dr., Santa Fe, NM 87505

State of New Mexico
Energy Minerals and Natural Resources

Oil Conservation Division
1220 South St. Francis Dr.
Santa Fe, NM 87505

Form C-117 A
Revised March 17, 1999

Submit 5 Copies to
Appropriate District Office

PERMIT NO. H-26615

TANK CLEANING, SEDIMENT OIL REMOVAL, TRANSPORTATION OF MISCELLANEOUS HYDROCARBONS AND DISPOSAL PERMIT

Operator or Owner Rice Operating Address 122 W Taylor Hobbs NM 88240
Lease or Facility Name G-8 Location 8-20-37

U.L. - Sec. - Twp. - Rge.

OPERATION TO BE PERFORMED:

☐ Tank Cleaning ☐ Sediment Oil Removal ☒ Transportation of Miscellaneous Hydrocarbons

Operator or Owner Representative authorizing work Craig

Date Work to be Performed 12-10-3

TANK CLEANING DATA Tank Number _____ Volume _____

Tank Type _____

Volume Below Load Line _____

SEDIMENT OIL OR MISCELLANEOUS HYDROCARBON DATA

Sediment Oil from: ☐ Pit ☐ Cellar ☐ Other

MISCELLANEOUS OIL

Tank Bottoms From: ☐ Pipeline Station ☐ Crude Terminal ☐ Refinery ☐ Other*

Catchings From: ☐ Gasoline Plant ☐ Gathering Lines ☒ Salt Water Disposal System ☐ Other*

☐ Pipeline Break Oil or Spill

*Other (Explain) _____

VOLUME AND DESTINATION: Estimated Volume 190 Bbls. Field test volume of good oil 86.4 Bbls.
(Not required prior to Division approval)

Destination (Name and Location of treating plant or other facility) Jenex Operating 11100 S Eunice Hwy 18
Hobbs NM 88240

DESTRUCTION OF SEDIMENT OIL BY: ☐ Burning ☐ Pit Disposal ☐ Use on Roads or firewalls ☐ Other

(Explain) _____

Location of Destruction _____

Justification of Destruction _____

CERTIFICATION: (APPLICATION MAY BE MADE BY EITHER OF THE FOLLOWING)

I hereby certify that the information above is true and complete to the best of my knowledge and belief.

Owner _____

Transporter Jenex Operating

By _____

Address P.O. Box 308 Hobbs NM 88241

Title _____

Signature [Signature]

Date _____

Title Manager

Date 12-10-3

OIL CONSERVATION DIVISION

Approved By _____ Title _____ Date _____

A COPY OF THIS FORM MUST BE ON LOCATION DURING TANK CLEANING, REMOVAL OF SEDIMENT OIL OR MISCELLANEOUS HYDROCARBONS, AND MUST BE PRESENTED WITH TANK BOTTOMS, SEDIMENT OIL OR MISCELLANEOUS HYDROCARBONS AT THE TREATING PLANT TO WHICH IT IS DELIVERED.

DISTRIBUTION BY OGD	
	Santa Fe
	File
	Operator
	Transporter (2)

District I
1625 N. French Dr., Hobbs, NM 88240
District II
1301 W. Grand Avenue, Artesia, NM 88210
District III
1000 Rio Brazos Road, Aztec, NM 87410
District IV
1220 S. St. Francis Dr., Santa Fe, NM 87505

State of New Mexico
Energy Minerals and Natural Resources

Oil Conservation Division
1220 South St. Francis Dr.
Santa Fe, NM 87505

Form C-117 A
Revised March 17, 1999

Submit 5 Copies to
Appropriate District Office

PERMIT NO. H-26620

TANK CLEANING, SEDIMENT OIL REMOVAL, TRANSPORTATION OF MISCELLANEOUS HYDROCARBONS AND DISPOSAL PERMIT

Operator or Owner Rice Operating Address 122 W Taylor Hobbs NM 88240
Lease or Facility Name BD C-2 Location 2-22-37
U.L. - Sec. - Twp. - Rge.

OPERATION TO BE PERFORMED:

☐ Tank Cleaning ☐ Sediment Oil Removal ☒ Transportation of Miscellaneous Hydrocarbons

Operator or Owner Representative authorizing work Craig

Date Work to be Performed 12-10-3

TANK CLEANING DATA Tank Number _____ Volume _____

Tank Type _____

Volume Below Load Line _____

SEDIMENT OIL OR MISCELLANEOUS HYDROCARBON DATA

Sediment Oil from: ☐ Pit ☐ Cellar ☐ Other

MISCELLANEOUS OIL

Tank Bottoms From: ☐ Pipeline Station ☐ Crude Terminal ☐ Refinery ☐ Other*

Catchings From: ☐ Gasoline Plant ☐ Gathering Lines ☒ Salt Water Disposal System ☐ Other*

☐ Pipeline Break Oil or Spill

*Other (Explain) _____

VOLUME AND DESTINATION: Estimated Volume 100 Bbls. Field test volume of good oil 71.44 Bbls.
(Not required prior to Division approval)

Destination (Name and Location of treating plant or other facility) Jenex Operating 11100 s unice hwy 18
Hobbs NM 88240

DESTRUCTION OF SEDIMENT OIL BY: ☐ Burning ☐ Pit Disposal ☐ Use on Roads or firewalls ☐ Other

(Explain) _____

Location of Destruction _____

Justification of Destruction _____

CERTIFICATION: (APPLICATION MAY BE MADE BY EITHER OF THE FOLLOWING)

I hereby certify that the information above is true and complete to the best of my knowledge and belief.

Owner _____ Transporter Jenex Operating

By _____ Address P.O. Box 308 Hobbs NM 88241

Title _____ Signature [Signature]

Date _____ Title Manager Date 12-10-3

OIL CONSERVATION DIVISION

Approved By _____ Title _____ Date _____

A COPY OF THIS FORM MUST BE ON LOCATION DURING TANK CLEANING, REMOVAL OF SEDIMENT OIL OR MISCELLANEOUS HYDROCARBONS, AND MUST BE PRESENTED WITH TANK BOTTOMS, SEDIMENT OIL OR MISCELLANEOUS HYDROCARBONS AT THE TREATING PLANT TO WHICH IT IS DELIVERED.

DISTRIBUTION BY OCD	
	Santa Fe
	File
	Operator
	Transporter (2)

District I
1625 N French Dr., Hobbs, NM 88240
District II
1301 W. Grand Avenue, Artesia, NM 88210
District III
1000 Rio Brazos Road, Aztec, NM 87410
District IV
1220 S. St. Francis Dr., Santa Fe, NM 87505

State of New Mexico
Energy Minerals and Natural Resources

Oil Conservation Division
1220 South St. Francis Dr.
Santa Fe, NM 87505

Form C-117 A
Revised March 17, 1999

Submit 5 Copies to
Appropriate District Office

PERMIT NO. H-26621

TANK CLEANING, SEDIMENT OIL REMOVAL, TRANSPORTATION OF MISCELLANEOUS HYDROCARBONS AND DISPOSAL PERMIT

Operator or Owner Rice Operating Address 122 W Taylor Hobbs NM 88240
Lease or Facility Name N-18 Location 18-22-37
U.L. - Sec. - Twp. - Rge.

OPERATION TO BE PERFORMED:

☐ Tank Cleaning ☐ Sediment Oil Removal ☒ Transportation of Miscellaneous Hydrocarbons

Operator or Owner Representative authorizing work Craig

Date Work to be Performed 12-10-3
TANK CLEANING DATA Tank Number _____ Volume _____

Tank Type _____ Volume Below Load Line _____
SEDIMENT OIL OR MISCELLANEOUS HYDROCARBON DATA

Sediment Oil from: ☐ Pit ☐ Cellar ☐ Other

MISCELLANEOUS OIL

Tank Bottoms From: ☐ Pipeline Station ☐ Crude Terminal ☐ Refinery ☐ Other*

Catchings From: ☐ Gasoline Plant ☐ Gathering Lines ☒ Salt Water Disposal System ☐ Other*

☐ Pipeline Break Oil or Spill

*Other (Explain) _____

VOLUME AND DESTINATION: Estimated Volume 190 Bbls. Field test volume of good oil 228.29 Bbls.
(Not required prior to Division approval)

Destination (Name and Location of treating plant or other facility) Jenex Operating 11100 S Eunice Hwy 18
Hobbs NM 88240

DESTRUCTION OF SEDIMENT OIL BY: ☐ Burning ☐ Pit Disposal ☐ Use on Roads or firewalls ☐ Other

(Explain) _____

Location of Destruction _____

Justification of Destruction _____

CERTIFICATION: (APPLICATION MAY BE MADE BY EITHER OF THE FOLLOWING)

I hereby certify that the information above is true and complete to the best of my knowledge and belief.

Owner _____ Transporter Jenex Operating

By _____ Address P.O. Box 308 Hobbs NM 88241

Title _____ Signature [Signature]

Date _____ Title Manager Date 12-10-3

OIL CONSERVATION DIVISION

Approved By _____ Title _____ Date _____

A COPY OF THIS FORM MUST BE ON LOCATION DURING TANK CLEANING, REMOVAL OF SEDIMENT OIL OR MISCELLANEOUS HYDROCARBONS, AND MUST BE PRESENTED WITH TANK BOTTOMS, SEDIMENT OIL OR MISCELLANEOUS HYDROCARBONS AT THE TREATING PLANT TO WHICH IT IS DELIVERED.

DISTRIBUTION BY OCD	
	Santa Fe
	File
	Operator
	Transporter (2)

District I
1625 N. French Dr., Hobbs, NM 88240
District II
1301 W. Grand Avenue, Artesia, NM 88210
District III
1000 Rio Brazos Road, Aztec, NM 87410
District IV
1220 S. St. Francis Dr., Santa Fe, NM 87505

State of New Mexico
Energy Minerals and Natural Resources

Oil Conservation Division
1220 South St. Francis Dr.
Santa Fe, NM 87505

Form C-117 A
Revised March 17, 1999

Submit 5 Copies to
Appropriate District Office

PERMIT NO. H-24622

TANK CLEANING, SEDIMENT OIL REMOVAL, TRANSPORTATION OF MISCELLANEOUS HYDROCARBONS AND DISPOSAL PERMIT

Operator or Owner Rice Operating Address 122 W Taylor Hobbs NM 88240
Lease or Facility Name I-1 Location 1-20-36
U.L. - Sec. - Twp. - Rge.

OPERATION TO BE PERFORMED:

☐ Tank Cleaning ☐ Sediment Oil Removal ☒ Transportation of Miscellaneous Hydrocarbons

Operator or Owner Representative authorizing work Craig

Date Work to be Performed 12-12-3

TANK CLEANING DATA Tank Number _____ Volume _____

Tank Type _____

Volume Below Load Line _____

SEDIMENT OIL OR MISCELLANEOUS HYDROCARBON DATA

Sediment Oil from: ☐ Pit ☐ Cellar ☐ Other

MISCELLANEOUS OIL

Tank Bottoms From: ☐ Pipeline Station ☐ Crude Terminal ☐ Refinery ☐ Other*

Catchings From: ☐ Gasoline Plant ☐ Gathering Lines ☒ Salt Water Disposal System ☐ Other*

☐ Pipeline Break Oil or Spill

*Other (Explain) _____

VOLUME AND DESTINATION: Estimated Volume 190 Bbls. Field test volume of good oil 163.9 Bbls.
(Not required prior to Division approval)

Destination (Name and Location of treating plant or other facility) Jenex Operating 11100 s Eunice hwy 18
Hobbs NM 88240

DESTRUCTION OF SEDIMENT OIL BY: ☐ Burning ☐ Pit Disposal ☐ Use on Roads or firewalls ☐ Other

(Explain) _____

Location of Destruction _____

Justification of Destruction _____

CERTIFICATION: (APPLICATION MAY BE MADE BY EITHER OF THE FOLLOWING)

I hereby certify that the information above is true and complete to the best of my knowledge and belief.

Owner _____

Transporter Jenex Operating

By _____

Address P.O. Box 308 Hobbs NM 88241

Title _____

Signature [Signature]

Date _____

Title Manager Date 12-12-3

OIL CONSERVATION DIVISION

Approved By _____ Title _____ Date _____

A COPY OF THIS FORM MUST BE ON LOCATION DURING TANK CLEANING, REMOVAL OF SEDIMENT OIL OR MISCELLANEOUS HYDROCARBONS, AND MUST BE PRESENTED WITH TANK BOTTOMS, SEDIMENT OIL OR MISCELLANEOUS HYDROCARBONS AT THE TREATING PLANT TO WHICH IT IS DELIVERED.

DISTRIBUTION BY OCD	
	Santa Fe
	File
	Operator
	Transporter (2)

District I
1675 N. French Dr., Hobbs, NM 88240
District II
1301 W. Grand Avenue, Artesia, NM 88210
District III
1000 Rio Brazos Road, Aztec, NM 87410
District IV
1220 S. St. Francis Dr., Santa Fe, NM 87505

State of New Mexico
Energy Minerals and Natural Resources

Oil Conservation Division
1220 South St. Francis Dr.
Santa Fe, NM 87505

Form C-117 A
Revised March 17, 1999

Submit 5 Copies to
Appropriate District Office

PERMIT NO. H-26613

TANK CLEANING, SEDIMENT OIL REMOVAL, TRANSPORTATION OF MISCELLANEOUS HYDROCARBONS AND DISPOSAL PERMIT

Operator or Owner Sundancer Services Address P.O. Box 1737 Eunice NM 88231
Lease or Facility Name Prabo Facility Location 29-21-38
U.S. - Sec. - Twp. - Rge.

OPERATION TO BE PERFORMED:

☐ Tank Cleaning ☐ Sediment Oil Removal ☒ Transportation of Miscellaneous Hydrocarbons

Operator or Owner Representative authorizing work Kelly

Date Work to be Performed 12-10-3

TANK CLEANING DATA

Tank Number _____

Volume _____

Tank Type _____

Volume Below Load Line _____

SEDIMENT OIL OR MISCELLANEOUS HYDROCARBON DATA

Sediment Oil from: ☐ Pit ☐ Cellar ☐ Other

MISCELLANEOUS OIL

Tank Bottoms From: ☐ Pipeline Station ☐ Crude Terminal ☐ Refinery ☐ Other*

Catchings From: ☐ Gasoline Plant ☐ Gathering Lines ☒ Salt Water Disposal System ☐ Other*
☐ Pipeline Break Oil or Spill

*Other (Explain) _____

VOLUME AND DESTINATION:

Estimated Volume 190 Bbls.

Field test volume of good oil 312.51 Bbls.
(Not required prior to Division approval)

Destination (Name and Location of treating plant or other facility) Jenex Operating 11100 s Eunice hwy 18
Hobbs NM 88240

DESTRUCTION OF SEDIMENT OIL BY:

☐ Burning ☐ Pit Disposal ☐ Use on Roads or firewalls ☐ Other

(Explain) _____

Location of Destruction _____

Justification of Destruction _____

CERTIFICATION: (APPLICATION MAY BE MADE BY EITHER OF THE FOLLOWING)

I hereby certify that the information above is true and complete to the best of my knowledge and belief.

Owner _____

Transporter Jenex Operating

By _____

Address P.O. Box 308 Hobbs NM 88241

Title _____

Signature [Signature]

Date _____

Title Manager

Date 12-10-3

OIL CONSERVATION DIVISION

Approved By _____ Title _____ Date _____

A COPY OF THIS FORM MUST BE ON LOCATION DURING TANK CLEANING, REMOVAL OF SEDIMENT OIL OR MISCELLANEOUS HYDROCARBONS, AND MUST BE PRESENTED WITH TANK BOTTOMS, SEDIMENT OIL OR MISCELLANEOUS HYDROCARBONS AT THE TREATING PLANT TO WHICH IT IS DELIVERED.

DISTRIBUTION BY OGD	
	Santa Fe
	File
	Operator
	Transporter (2)

District I
1075 N. French Dr., Hobbs, NM 88240
District II
1301 W. Grand Avenue, Artesia, NM 88210
District III
1000 Rio Brazos Road, Aztec, NM 87410
District IV
1270 S. St. Francis Dr., Santa Fe, NM 87505

State of New Mexico
Energy Minerals and Natural Resources

Oil Conservation Division
1220 South St. Francis Dr.
Santa Fe, NM 87505

Form C-117 A
Revised March 17, 1999

Submit 5 Copies to
Appropriate District Office

PERMIT NO. H-26605

TANK CLEANING, SEDIMENT OIL REMOVAL, TRANSPORTATION OF MISCELLANEOUS HYDROCARBONS AND DISPOSAL PERMIT

Operator or Owner Gandy Corp Address Box 827 Tatum NM 88267
Name of Facility Gandy Plant Location 11-10-35
U.L. - Sec. - Twp. - Rge.

OPERATION TO BE PERFORMED:

☐ Tank Cleaning ☐ Sediment Oil Removal ☒ Transportation of Miscellaneous Hydrocarbons

Operator or Owner Representative authorizing work Lewis

Date Work to be Performed 12-8 through 13-3

TANK CLEANING DATA Tank Number _____ Volume _____

Tank Type _____

Volume Below Load Line _____

SEDIMENT OIL OR MISCELLANEOUS HYDROCARBON DATA

Sediment Oil from: ☐ Pit ☐ Cellar ☐ Other

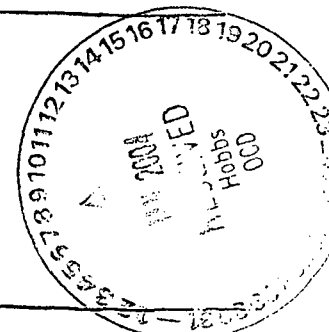
MISCELLANEOUS OIL

Tank Bottoms From: ☐ Pipeline Station ☐ Crude Terminal ☐ Refinery ☐ Other*

Catchings From: ☐ Gasoline Plant ☐ Gathering Lines ☒ Salt Water Disposal System ☐ Other*

☐ Pipeline Break Oil or Spill

*Other (Explain) _____



VOLUME AND DESTINATION: Estimated Volume 1600 Bbls. Field test volume of good oil 1958.58 Bbls.
(Not required prior to Division approval)

Destination (Name and Location of treating plant or other facility) Jenex Operating 11100 s junice hwy 18
Hobbs NM 88240

DESTRUCTION OF SEDIMENT OIL BY: ☐ Burning ☐ Pit Disposal ☐ Use on Roads or firewalls ☐ Other

(Explain) _____

Location of Destruction _____

Justification of Destruction _____

CERTIFICATION: (APPLICATION MAY BE MADE BY EITHER OF THE FOLLOWING)

I hereby certify that the information above is true and complete to the best of my knowledge and belief.

Owner _____

Transporter Jenex Operating

By _____

Address P.O. Box 308 Hobbs NM 88241

Title _____

Signature [Signature]

Date _____

Title Manager

Date 12-8-3

OIL CONSERVATION DIVISION

Reviewed By _____ Title _____ Date _____

A COPY OF THIS FORM MUST BE ON LOCATION DURING TANK CLEANING, REMOVAL OF SEDIMENT OIL OR MISCELLANEOUS HYDROCARBONS, AND MUST BE PRESENTED WITH TANK BOTTOMS, SEDIMENT OIL OR MISCELLANEOUS HYDROCARBONS AT THE TREATING PLANT TO WHICH IT IS DELIVERED.

DISTRIBUTION BY OCO	
	Santa Fe
	File
	Operator
	Transporter (2)

FEB-14-03 08:32 From:8152219

150539

T-986 P 02/02 Job-758

District I
1625 N. French Dr., Hobbs, NM 88240
District II
1301 W. Grand Avenue, Artesia, NM 88210
District III
1000 Rio Brazos Road, Aztec, NM 87410
District IV
1220 S. St. Francis Dr., Santa Fe, NM 87505

State of New Mexico
Energy Minerals and Natural Resources

Oil Conservation Division
1220 South St. Francis Dr.
Santa Fe, NM 87505

Form C-117 A
Revised March 17, 1999

Submit 5 Copies to
Appropriate District Office

PERMIT NO. H-26634

TANK CLEANING, SEDIMENT OIL REMOVAL, TRANSPORTATION OF MISCELLANEOUS HYDROCARBONS AND DISPOSAL PERMIT

Operator or Owner Rice Operating Address 122 W Taylor Hobbs NM 88240
Facility Name M-33 Location 33-20-37
U.L. - Sec. - Twp. - Rge.

OPERATION TO BE PERFORMED:

☐ Tank Cleaning ☐ Sediment Oil Removal ☒ Transportation of Miscellaneous Hydrocarbons

Operator or Owner Representative authorizing work Craig

Date Work to be Performed 12-16-3 Volume _____

TANK CLEANING DATA Tank Number _____

Tank Type _____ Volume Below Load Line _____
SEDIMENT OIL OR MISCELLANEOUS HYDROCARBON DATA

Sediment Oil from: ☐ Pit ☐ Cellar ☐ Other

MISCELLANEOUS OIL

Tank Bottoms From: ☐ Pipeline Station ☐ Crude Terminal ☐ Refinery ☐ Other*

Catchings From: ☐ Gasoline Plant ☐ Gathering Lines ☒ Salt Water Disposal System ☐ Other*

☐ Pipeline Break Oil or Spill

*Other (Explain) _____

VOLUME AND DESTINATION: Estimated Volume 150 Bbls. Field test volume of good oil 97.62 Bbls.
(Not required prior to Division approval)

Destination (Name and Location of treating plant or other facility) Jenex Operating 11100 s eunice hwy 18
Hobbs NM 88240

DESTRUCTION OF SEDIMENT OIL BY: ☐ Burning ☐ Pit Disposal ☐ Use on Roads or firewalls ☐ Other

(Explain) _____

Location of Destruction _____

Justification of Destruction _____

CERTIFICATION: (APPLICATION MAY BE MADE BY EITHER OF THE FOLLOWING)

I hereby certify that the information above is true and complete to the best of my knowledge and belief.

Owner _____ Transporter Jenex Operating

By _____ Address P.O. Box 308 Hobbs NM 88241

Title _____ Signature [Signature]

Date _____ Title Manager Date 12-16-3

OIL CONSERVATION DIVISION

Approved By _____ Title _____ Date _____

A COPY OF THIS FORM MUST BE ON LOCATION DURING TANK CLEANING, REMOVAL OF SEDIMENT OIL OR MISCELLANEOUS HYDROCARBONS, AND MUST BE PRESENTED WITH TANK BOTTOMS, SEDIMENT OIL OR MISCELLANEOUS HYDROCARBONS AT THE TREATING PLANT TO WHICH IT IS DELIVERED.

DISTRIBUTION BY OCO	
	Santa Fe
	File
	Operator
	Transporter (2)

District I
 1625 N French Dr., Hobbs, NM 88240
 District II
 1301 W. Grand Avenue, Artesia, NM 88210
 District III
 1000 Rio Brazos Road, Aztec, NM 87410
 District IV
 1220 S. St. Francis Dr., Santa Fe, NM 87505

State of New Mexico
 Energy Minerals and Natural Resources

Oil Conservation Division
 1220 South St. Francis Dr.
 Santa Fe, NM 87505

Form C-117 A
 Revised March 17, 1999

Submit 5 Copies to
 Appropriate District Office

PERMIT NO. H-26630

TANK CLEANING, SEDIMENT OIL REMOVAL, TRANSPORTATION OF MISCELLANEOUS HYDROCARBONS AND DISPOSAL PERMIT

Operator or Owner Rice Operating Address 122 W Taylor Hobbs NM 88240

Lease or Facility Name D-2 Location 2-20-36

U.L. - Sec. - Twp. - Rge.

OPERATION TO BE PERFORMED:

☐ Tank Cleaning
 ☐ Sediment Oil Removal
 ☒ Transportation of Miscellaneous Hydrocarbons

Operator or Owner Representative authorizing work Craig

Date Work to be Performed 12-15-3

TANK CLEANING DATA Tank Number _____ Volume _____

Tank Type _____

Volume Below Load Line _____

SEDIMENT OIL OR MISCELLANEOUS HYDROCARBON DATA

Sediment Oil from: ☐ Pit ☐ Cellar ☐ Other

MISCELLANEOUS OIL

Tank Bottoms From: ☐ Pipeline Station ☐ Crude Terminal ☐ Refinery ☐ Other*

Catchings From: ☐ Gasoline Plant ☐ Gathering Lines ☒ Salt Water Disposal System ☐ Other*

☐ Pipeline Break Oil or Spill

*Other (Explain) _____

VOLUME AND DESTINATION: Estimated Volume 190 Bbls. Field test volume of good oil 97.2 Bbls.
(Not required prior to Division approval)

Destination (Name and Location of treating plant or other facility) Jenex Operating 11100 s unice hwy 18

Hobbs NM 88240

DESTRUCTION OF SEDIMENT OIL BY: ☐ Burning ☐ Pit Disposal ☐ Use on Roads or firewalls ☐ Other

(Explain) _____

Location of Destruction _____

Justification of Destruction _____

CERTIFICATION: (APPLICATION MAY BE MADE BY EITHER OF THE FOLLOWING)

I hereby certify that the information above is true and complete to the best of my knowledge and belief.

Owner _____ Transporter Jenex Operating

By _____ Address P.O. Box 308 Hobbs NM 88241

Title _____ Signature [Signature]

Date _____ Title Manager Date 12-15-3

OIL CONSERVATION DIVISION

Approved By _____ Title _____ Date _____

A COPY OF THIS FORM MUST BE ON LOCATION DURING TANK CLEANING, REMOVAL OF SEDIMENT OIL OR MISCELLANEOUS HYDROCARBONS, AND MUST BE PRESENTED WITH TANK BOTTOMS, SEDIMENT OIL OR MISCELLANEOUS HYDROCARBONS AT THE TREATING PLANT TO WHICH IT IS DELIVERED.

DISTRIBUTION BY OCO	
	Santa Fe
	File
	Operator
	Transporter (2)

District I
 1675 N. French Dr., Hobbs, NM 88240
 District II
 1301 W. Grand Avenue, Artesia, NM 88210
 District III
 1000 Rio Brazos Road, Aztec, NM 87410
 District IV
 1220 S. St. Francis Dr., Santa Fe, NM 87505

State of New Mexico
 Energy Minerals and Natural Resources

Oil Conservation Division
 1220 South St. Francis Dr.
 Santa Fe, NM 87505

Form C-117 A
 Revised March 17, 1999

Submit 5 Copies to
 Appropriate District Office

PERMIT NO. H-26632

TANK CLEANING, SEDIMENT OIL REMOVAL, TRANSPORTATION OF MISCELLANEOUS HYDROCARBONS AND DISPOSAL PERMIT

Operator or Owner Basin Alliance Address Box 1378 Hobbs NM 88241

Lease or Facility Name A.J. State SWD Location 33-18-36

U.L. - Sec. - Twp. - Rge.

OPERATION TO BE PERFORMED:

☐ Tank Cleaning ☐ Sediment Oil Removal ☒ Transportation of Miscellaneous Hydrocarbons

Operator or Owner Representative authorizing work Hugo

Date Work to be Performed 12-16-3

TANK CLEANING DATA Tank Number _____ Volume _____

Tank Type _____

Volume Below Load Line _____

SEDIMENT OIL OR MISCELLANEOUS HYDROCARBON DATA

Sediment Oil from: ☐ Pit ☐ Cellar ☐ Other

MISCELLANEOUS OIL

Tank Bottoms From: ☐ Pipeline Station ☐ Crude Terminal ☐ Refinery ☐ Other*

Catchings From: ☐ Gasoline Plant ☐ Gathering Lines ☒ Salt Water Disposal System ☐ Other*

☐ Pipeline Break Oil or Spill

*Other (Explain) _____

VOLUME AND DESTINATION: Estimated Volume 195 Bbls. Field test volume of good oil 359.23 Bbls.
(Not required prior to Division approval)

Destination (Name and Location of treating plant or other facility) Jenex Operating 11100 s junice hwy 18

Hobbs NM 88240

DESTRUCTION OF SEDIMENT OIL BY: ☐ Burning ☐ Pit Disposal ☐ Use on Roads or firewalls ☐ Other

(Explain) _____

Location of Destruction _____

Justification of Destruction _____

CERTIFICATION: (APPLICATION MAY BE MADE BY EITHER OF THE FOLLOWING)

I hereby certify that the information above is true and complete to the best of my knowledge and belief.

Owner _____

Transporter Jenex Operating

By _____

Address P.O. Box 308 Hobbs NM 88241

Title _____

Signature [Signature]

Date _____

Title Manager Date _____

OIL CONSERVATION DIVISION

Approved By _____ Title _____ Date _____

A COPY OF THIS FORM MUST BE ON LOCATION DURING TANK CLEANING, REMOVAL OF SEDIMENT OIL OR MISCELLANEOUS HYDROCARBONS, AND MUST BE PRESENTED WITH TANK BOTTOMS, SEDIMENT OIL OR MISCELLANEOUS HYDROCARBONS AT THE TREATING PLANT TO WHICH IT IS DELIVERED.

DISTRIBUTION BY OCO	
	Santa Fe
	File
	Operator
	Transporter (2)

Division I
1675 N French Dr., Hobbs, NM 88240
Division II
1301 W Grand Avenue, Artesia, NM 88210
Division III
1000 Rio Brazos Road, Aztec, NM 87410
Division IV
1220 S. St. Francis Dr., Santa Fe, NM 87505

State of New Mexico
Energy Minerals and Natural Resources

Oil Conservation Division
1220 South St. Francis Dr.
Santa Fe, NM 87505

Form C-117 A
Revised March 17, 1999

Submit 5 Copies to
Appropriate District Office

PERMIT NO. H-26631

TANK CLEANING, SEDIMENT OIL REMOVAL, TRANSPORTATION OF MISCELLANEOUS HYDROCARBONS AND DISPOSAL PERMIT

Operator or Owner C.R.I. Address P.O. Box 388 Hobbs NM 88241
Lease or Facility Name Hobbs yard Location 27-20-32
U.L. - Sec. - Twp. - Rge.

OPERATION TO BE PERFORMED:

☐ Tank Cleaning ☐ Sediment Oil Removal ☒ Transportation of Miscellaneous Hydrocarbons

Operator or Owner Representative authorizing work Drew

Date Work to be Performed 12-16-3

TANK CLEANING DATA

Tank Number _____

Volume _____

Tank Type _____

Volume Below Load Line _____

SEDIMENT OIL OR MISCELLANEOUS HYDROCARBON DATA

Sediment Oil from: ☐ Pit ☐ Cellar ☐ Other

MISCELLANEOUS OIL

Tank Bottoms From: ☐ Pipeline Station ☐ Crude Terminal ☐ Refinery ☐ Other*

Catchings From: ☐ Gasoline Plant ☐ Gathering Lines ☒ Salt Water Disposal System ☐ Other*
☐ Pipeline Break Oil or Spill

*Other (Explain) _____

VOLUME AND DESTINATION:

Estimated Volume 195 Bbls.

Field test volume of good oil 191.67 Bbls.
(Not required prior to Division approval)

Destination (Name and Location of treating plant or other facility) Jenex Operating 11100 S Eunice Hwy 18
Hobbs NM 88240

DESTRUCTION OF SEDIMENT OIL BY:

☐ Burning ☐ Pit Disposal ☐ Use on Roads or firewalls ☐ Other

(Explain) _____

Location of Destruction _____

Justification of Destruction _____

CERTIFICATION: (APPLICATION MAY BE MADE BY EITHER OF THE FOLLOWING)

I hereby certify that the information above is true and complete to the best of my knowledge and belief.

Owner _____

Transporter Jenex Operating

By _____

Address P.O. Box 308 Hobbs NM 88241

Title _____

Signature [Signature]

Date _____

Title Manager

Date 12-16-3

OIL CONSERVATION DIVISION

Approved By _____ Title _____ Date _____

A COPY OF THIS FORM MUST BE ON LOCATION DURING TANK CLEANING, REMOVAL OF SEDIMENT OIL OR MISCELLANEOUS HYDROCARBONS, AND MUST BE PRESENTED WITH TANK BOTTOMS, SEDIMENT OIL OR MISCELLANEOUS HYDROCARBONS AT THE TREATING PLANT TO WHICH IT IS DELIVERED.

DISTRIBUTION BY OCD	
	Santa Fe
	File
	Operator
	Transporter (2)

District I
 1625 N French Dr., Hobbs, NM 88240
 District II
 1301 W. Grand Avenue, Artesia, NM 88210
 District III
 1000 Rio Brazos Road, Aztec, NM 87410
 District IV
 1220 S. St. Francis Dr., Santa Fe, NM 87505

State of New Mexico
 Energy Minerals and Natural Resources

Oil Conservation Division
 1220 South St. Francis Dr.
 Santa Fe, NM 87505

Form C-117 A
 Revised March 17, 1999

Submit 5 Copies to
 Appropriate District Office

PERMIT NO. H-26642

TANK CLEANING, SEDIMENT OIL REMOVAL, TRANSPORTATION OF MISCELLANEOUS HYDROCARBONS AND DISPOSAL PERMIT

Operator or Owner Rice Operating Address 122 W Taylor Hobbs NM 88240
 Lease or Facility Name F-29 Location 29-18-38
 U.L. - Sec. - Twp. - Rge.

OPERATION TO BE PERFORMED:

☐ Tank Cleaning ☐ Sediment Oil Removal ☒ Transportation of Miscellaneous Hydrocarbons

Operator or Owner Representative authorizing work Craig

Date Work to be Performed 12-18-3

TANK CLEANING DATA Tank Number _____ Volume _____

Tank Type _____

Volume Below Load Line _____

SEDIMENT OIL OR MISCELLANEOUS HYDROCARBON DATA

Sediment Oil from: ☐ Pit ☐ Cellar ☐ Other

MISCELLANEOUS OIL

Tank Bottoms From: ☐ Pipeline Station ☐ Crude Terminal ☐ Refinery ☐ Other*

Catchings From: ☐ Gasoline Plant ☐ Gathering Lines ☒ Salt Water Disposal System ☐ Other*

☐ Pipeline Break Oil or Spill

*Other (Explain) _____

VOLUME AND DESTINATION: Estimated Volume 190 Bbls. Field test volume of good oil 287.22 Bbls
 (Not required prior to Division approval)

Destination (Name and Location of treating plant or other facility) Jenex Operating 11100 s eunice hwy 18

Hobbs NM 88240

DESTRUCTION OF SEDIMENT OIL BY: ☐ Burning ☐ Pit Disposal ☐ Use on Roads or firewalls ☐ Other

(Explain) _____

Location of Destruction _____

Justification of Destruction _____

CERTIFICATION: (APPLICATION MAY BE MADE BY EITHER OF THE FOLLOWING)

I hereby certify that the information above is true and complete to the best of my knowledge and belief.

Owner _____

Transporter Jenex Operating

By _____

Address P.O. Box 308 Hobbs NM 88241

Title _____

Signature [Signature]

Date _____

Title Manager

Date 12-18-3

OIL CONSERVATION DIVISION

Approved By _____ Title _____ Date _____

A COPY OF THIS FORM MUST BE ON LOCATION DURING TANK CLEANING, REMOVAL OF SEDIMENT OIL OR MISCELLANEOUS HYDROCARBONS, AND MUST BE PRESENTED WITH TANK BOTTOMS, SEDIMENT OIL OR MISCELLANEOUS HYDROCARBONS AT THE TREATING PLANT TO WHICH IT IS DELIVERED.

DISTRIBUTION BY OCD	
	Santa Fe
	File
	Operator
	Transporter (2)

District I
1625 N. French Dr., Hobbs, NM 88240
District II
1301 W. Grand Avenue, Artesia, NM 88210
District III
1000 Rio Brazos Road, Aztec, NM 87410
District IV
1220 S. St. Francis Dr., Santa Fe, NM 87505

State of New Mexico
Energy Minerals and Natural Resources

Oil Conservation Division
1220 South St. Francis Dr.
Santa Fe, NM 87505

Form C-117 A
Revised March 17, 1999

Submit 5 Copies to
Appropriate District Office

PERMIT NO. H-26637

TANK CLEANING, SEDIMENT OIL REMOVAL, TRANSPORTATION OF MISCELLANEOUS HYDROCARBONS AND DISPOSAL PERMIT

Operator or Owner Rice Operating Address 122 W Taylor Hobbs NM 88240
Lease or Facility Name N-18 Location 18-22-37
U.L. - Sec. - Twp. - Rge.

OPERATION TO BE PERFORMED:

☐ Tank Cleaning ☐ Sediment Oil Removal ☒ Transportation of Miscellaneous Hydrocarbons

Operator or Owner Representative authorizing work Craig

Date Work to be Performed 12-18-3

TANK CLEANING DATA Tank Number _____ Volume _____

Tank Type _____ Volume Below Load Line _____
SEDIMENT OIL OR MISCELLANEOUS HYDROCARBON DATA

Sediment Oil from: ☐ Pit ☐ Cellar ☐ Other

MISCELLANEOUS OIL

Tank Bottoms From: ☐ Pipeline Station ☐ Crude Terminal ☐ Refinery ☐ Other*

Catchings From: ☐ Gasoline Plant ☐ Gathering Lines ☒ Salt Water Disposal System ☐ Other*

☐ Pipeline Break Oil or Spill

*Other (Explain) _____

VOLUME AND DESTINATION: Estimated Volume 19.5 Bbls. Field test volume of good oil 189.49 Bbls.
(Not required prior to Division approval)

Destination (Name and Location of treating plant or other facility) Jenex Operating 11100 s sunice hwy 18
Hobbs NM 88240

DESTRUCTION OF SEDIMENT OIL BY: ☐ Burning ☐ Pit Disposal ☐ Use on Roads or firewalls ☐ Other

(Explain) _____

Location of Destruction _____

Justification of Destruction _____

CERTIFICATION: (APPLICATION MAY BE MADE BY EITHER OF THE FOLLOWING)

I hereby certify that the information above is true and complete to the best of my knowledge and belief.

Owner _____

Transporter Jenex Operating

By _____

Address P.O. Box 308 Hobbs NM 88241

Title _____

Signature [Signature]

Date _____

Title Manager

Date 12-18-3

OIL CONSERVATION DIVISION

Approved By _____ Title _____ Date _____

A COPY OF THIS FORM MUST BE ON LOCATION DURING TANK CLEANING, REMOVAL OF SEDIMENT OIL OR MISCELLANEOUS HYDROCARBONS, AND MUST BE PRESENTED WITH TANK BOTTOMS, SEDIMENT OIL OR MISCELLANEOUS HYDROCARBONS AT THE TREATING PLANT TO WHICH IT IS DELIVERED.

DISTRIBUTION BY OCD	
	Santa Fe
	File
	Operator
	Transporter (2)

District I
1625 N. French Dr., Hobbs, NM 88240
District II
1301 W. Grand Avenue, Artesia, NM 88210
District III
1000 Rio Brazos Road, Aztec, NM 87410
District IV
1220 S. St. Francis Dr., Santa Fe, NM 87505

State of New Mexico
Energy Minerals and Natural Resources

Oil Conservation Division
1220 South St. Francis Dr.
Santa Fe, NM 87505

Form C-117 A
Revised March 12, 1999

Submit 5 Copies to
Appropriate District Office

PERMIT NO. H-26638

TANK CLEANING, SEDIMENT OIL REMOVAL, TRANSPORTATION OF MISCELLANEOUS HYDROCARBONS AND DISPOSAL PERMIT

Operator or Owner Sundance Services Address P.O. Box 1737 Eunice NM 88231

Lease or Facility Name Prabo Facility Location 29-21-38

U.L. - Sec. - Twp. - Rge.

OPERATION TO BE PERFORMED:

☐ Tank Cleaning ☐ Sediment Oil Removal ☒ Transportation of Miscellaneous Hydrocarbons

Operator or Owner Representative authorizing work Fabian

Date Work to be Performed 12-18-3

TANK CLEANING DATA

Tank Number _____

Volume _____

Tank Type _____

Volume Below Load Line _____

SEDIMENT OIL OR MISCELLANEOUS HYDROCARBON DATA

Sediment Oil from: ☐ Pit ☐ Cellar ☐ Other

MISCELLANEOUS OIL

Tank Bottoms From: ☐ Pipeline Station ☐ Crude Terminal ☐ Refinery ☐ Other*

Catchings From: ☐ Gasoline Plant ☐ Gathering Lines ☒ Salt Water Disposal System ☐ Other*

☐ Pipeline Break Oil or Spill

*Other (Explain) _____

VOLUME AND DESTINATION: Estimated Volume 190 Bbls. Field test volume of good oil 357.41 Bbls.
(Not required prior to Division approval)

Destination (Name and Location of treating plant or other facility) Jenex Operating 11100 s eunice hwy 18
Hobbs NM 88240

DESTRUCTION OF SEDIMENT OIL BY: ☐ Burning ☐ Pit Disposal ☐ Use on Roads or firewalls ☐ Other

(Explain) _____

Location of Destruction _____

Justification of Destruction _____

CERTIFICATION: (APPLICATION MAY BE MADE BY EITHER OF THE FOLLOWING)

I hereby certify that the information above is true and complete to the best of my knowledge and belief.

Owner _____

Transporter Jenex Operating

By _____

Address P.O. Box 308 Hobbs NM 88241

Title _____

Signature [Signature]

Date _____

Title Manager

Date 12-18-3

OIL CONSERVATION DIVISION

Approved By _____ Title _____ Date _____

A COPY OF THIS FORM MUST BE ON LOCATION DURING TANK CLEANING, REMOVAL OF SEDIMENT OIL OR MISCELLANEOUS HYDROCARBONS, AND MUST BE PRESENTED WITH TANK BOTTOMS, SEDIMENT OIL OR MISCELLANEOUS HYDROCARBONS AT THE TREATING PLANT TO WHICH IT IS DELIVERED.

DISTRIBUTION BY OCD	
	Santa Fe
	File
	Operator
	Transporter (2)

District I
1625 N French Dr., Hobbs, NM 88240
District II
1301 W Grand Avenue, Artesia, NM 88210
District III
1000 Rio Brazos Road, Aztec, NM 87410
District IV
1220 S St Francis Dr., Santa Fe, NM 87505

State of New Mexico
Energy Minerals and Natural Resources

Oil Conservation Division
1220 South St. Francis Dr.
Santa Fe, NM 87505

Form C-117 A
Revised March 17, 1999

Submit 5 Copies to
Appropriate District Office

PERMIT NO. H-26639

TANK CLEANING, SEDIMENT OIL REMOVAL, TRANSPORTATION OF MISCELLANEOUS HYDROCARBONS AND DISPOSAL PERMIT

Operator or Owner Rice Operating Address 122 W Taylor Hobbs NM 88240
Lease or Facility Name BD C-2 Location 2-22-37
U.L. - Sec. - Twp. - Rge

OPERATION TO BE PERFORMED:

☐ Tank Cleaning ☐ Sediment Oil Removal ☒ Transportation of Miscellaneous Hydrocarbons

Operator or Owner Representative authorizing work Craig

Date Work to be Performed 12-18-3

TANK CLEANING DATA

Tank Number

Volume

Tank Type

Volume Below Load Line

SEDIMENT OIL OR MISCELLANEOUS HYDROCARBON DATA

Sediment Oil from: ☐ Pit ☐ Cellar ☐ Other

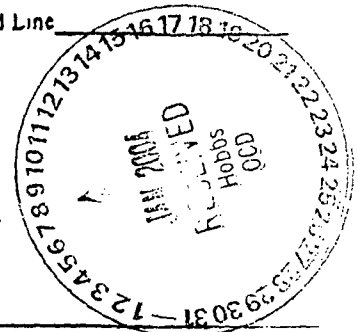
MISCELLANEOUS OIL

Tank Bottoms From: ☐ Pipeline Station ☐ Crude Terminal ☐ Refinery ☐ Other*

Catchings From: ☐ Gasoline Plant ☐ Gathering Lines ☒ Salt Water Disposal System ☐ Other*

☐ Pipeline Break Oil or Spill

*Other (Explain)



VOLUME AND DESTINATION: Estimated Volume 190 Bbls. Field test volume of good oil 78.94 Bbls
(Not required prior to Division approval)

Destination (Name and Location of treating plant or other facility) Jenex Operating 11100 s unice hwy 18
Hobbs NM 88240

DESTRUCTION OF SEDIMENT OIL BY: ☐ Burning ☐ Pit Disposal ☐ Use on Roads or firewalls ☐ Other

(Explain)

Location of Destruction

Justification of Destruction

CERTIFICATION: (APPLICATION MAY BE MADE BY EITHER OF THE FOLLOWING)

I hereby certify that the information above is true and complete to the best of my knowledge and belief.

Owner

Transporter Jenex Operating

By

Address P.O. Box 308 Hobbs NM 88241

Title

Signature

Date

Title Manager

Date 12-18-3

OIL CONSERVATION DIVISION

Approved By Title Date

A COPY OF THIS FORM MUST BE ON LOCATION DURING TANK CLEANING, REMOVAL OF SEDIMENT OIL OR MISCELLANEOUS HYDROCARBONS, AND MUST BE PRESENTED WITH TANK BOTTOMS, SEDIMENT OIL OR MISCELLANEOUS HYDROCARBONS AT THE TREATING PLANT TO WHICH IT IS DELIVERED.

DISTRIBUTION BY OCD	
	Santa Fe
	File
	Operator
	Transporter (2)

District I
1625 N French Dr., Hobbs, NM 88240
District II
1301 W Grand Avenue, Artesia, NM 88210
District III
1000 Rio Brazos Road, Aztec, NM 87410
District IV
1220 S. St. Francis Dr., Santa Fe, NM 87505

State of New Mexico
Energy Minerals and Natural Resources

Oil Conservation Division
1220 South St. Francis Dr.
Santa Fe, NM 87505

Form C-117 A
Revised March 17, 1999

Submit 5 Copies to
Appropriate District Office

PERMIT NO. H-26641

TANK CLEANING, SEDIMENT OIL REMOVAL, TRANSPORTATION OF MISCELLANEOUS HYDROCARBONS AND DISPOSAL PERMIT

Operator or Owner Rice Operating Address 122 W Taylor Hobbs NM 88240
Lease or Facility Name D-2 Location 2-20-36
U.L. - Sec. - Twp. - Rge.

OPERATION TO BE PERFORMED:

☐ Tank Cleaning ☐ Sediment Oil Removal ☒ Transportation of Miscellaneous Hydrocarbons

Operator or Owner Representative authorizing work Creig

Date Work to be Performed 12-18-3

TANK CLEANING DATA Tank Number _____ Volume _____

Tank Type _____
SEDIMENT OIL OR MISCELLANEOUS HYDROCARBON DATA

Volume Below Load Line _____

Sediment Oil from: ☐ Pit ☐ Cellar ☐ Other


MISCELLANEOUS OIL

Tank Bottoms From: ☐ Pipeline Station ☐ Crude Terminal ☐ Refinery ☐ Other*

Catchings From: ☐ Gasoline Plant ☐ Gathering Lines ☒ Salt Water Disposal System ☐ Other*

☐ Pipeline Break Oil or Spill

*Other (Explain) _____



VOLUME AND DESTINATION: Estimated Volume 190 Bbls. Field test volume of good oil 180.91 Bbls.
(Not required prior to Division approval)

Destination (Name and Location of treating plant or other facility) Jenex Operating 11100 s eunice hwy 18
Hobbs NM 88240

DESTRUCTION OF SEDIMENT OIL BY: ☐ Burning ☐ Pit Disposal ☐ Use on Roads or firewalls ☐ Other

(Explain) _____

Location of Destruction _____

Justification of Destruction _____

CERTIFICATION: (APPLICATION MAY BE MADE BY EITHER OF THE FOLLOWING)

I hereby certify that the information above is true and complete to the best of my knowledge and belief.

Owner _____

Transporter Jenex Operating

By _____

Address P.O. Box 308 Hobbs NM 88241

Title _____

Signature [Signature]

Date _____

Title Manager Date 12-18-3

OIL CONSERVATION DIVISION

Approved By _____ Title _____ Date _____

A COPY OF THIS FORM MUST BE ON LOCATION DURING TANK CLEANING, REMOVAL OF SEDIMENT OIL OR MISCELLANEOUS HYDROCARBONS, AND MUST BE PRESENTED WITH TANK BOTTOMS, SEDIMENT OIL OR MISCELLANEOUS HYDROCARBONS AT THE TREATING PLANT TO WHICH IT IS DELIVERED.

DISTRIBUTION BY OCD	
	Santa Fe
	File
	Operator
	Transporter (2)

District I
1675 N French Dr., Hobbs, NM 88240
District II
1301 W. Grand Avenue, Artesia, NM 88210
District III
1000 Rio Brazos Road, Aztec, NM 87410
District IV
1220 S. St. Francis Dr., Santa Fe, NM 87505

State of New Mexico
Energy Minerals and Natural Resources

Oil Conservation Division
1220 South St. Francis Dr.
Santa Fe, NM 87505

Form C-117 A
Revised March 17, 1999

Submit 5 Copies to
Appropriate District Office

PERMIT NO. H-26643

TANK CLEANING, SEDIMENT OIL REMOVAL, TRANSPORTATION OF MISCELLANEOUS HYDROCARBONS AND DISPOSAL PERMIT

Operator or Owner Rice Operating Address 122 W Taylor Hobbs NM 88240
Lease or Facility Name K-33 Location 33-19-37
U.L. - Sec. - Twp. - Rge

OPERATION TO BE PERFORMED:

☐ Tank Cleaning ☐ Sediment Oil Removal ☒ Transportation of Miscellaneous Hydrocarbons

Operator or Owner Representative authorizing work Craig

Date Work to be Performed 12-18-3

TANK CLEANING DATA

Tank Number

Volume

Tank Type

Volume Below Load Line

SEDIMENT OIL OR MISCELLANEOUS HYDROCARBON DATA

Sediment Oil from: ☐ Pit ☐ Cellar ☐ Other

MISCELLANEOUS OIL

Tank Bottoms From: ☐ Pipeline Station ☐ Crude Terminal ☐ Refinery

Catchings From: ☐ Gasoline Plant ☐ Gathering Lines ☒ Salt Water Disposal System

☐ Pipeline Break Oil or Spill

*Other (Explain)

VOLUME AND DESTINATION:

Estimated Volume 190 Bbls.

Field test volume of good oil 179.58 Bbls
(Not required prior to Division approval)

Destination (Name and Location of treating plant or other facility) Jenex Operating 11100 s unice hwy 18
Hobbs NM 88240

DESTRUCTION OF SEDIMENT OIL BY:

☐ Burning ☐ Pit Disposal ☐ Use on Roads or firewalls ☐ Other

(Explain)

Location of Destruction

Justification of Destruction

CERTIFICATION: (APPLICATION MAY BE MADE BY EITHER OF THE FOLLOWING)

I hereby certify that the information above is true and complete to the best of my knowledge and belief.

Owner

Transporter Jenex Operating

By

Address P.O. Box 308 Hobbs NM 88241

Title

Signature

Date

Title Manager

Date 12-18-3

OIL CONSERVATION DIVISION

Approved By Title Date

A COPY OF THIS FORM MUST BE ON LOCATION DURING TANK CLEANING, REMOVAL OF SEDIMENT OIL OR MISCELLANEOUS HYDROCARBONS, AND MUST BE PRESENTED WITH TANK BOTTOMS, SEDIMENT OIL OR MISCELLANEOUS HYDROCARBONS AT THE TREATING PLANT TO WHICH IT IS DELIVERED.

DISTRIBUTION BY OCD	
	Santa Fe
	File
	Operator
	Transporter (2)

District I
 1625 N. French Dr., Hobbs, NM 88240
 District II
 1301 W. Grand Avenue, Artesia, NM 88210
 District III
 1000 Rio Brazos Road, Aztec, NM 87410
 District IV
 1220 S. St. Francis Dr., Santa Fe, NM 87505

State of New Mexico
 Energy Minerals and Natural Resources

Oil Conservation Division
 1220 South St. Francis Dr.
 Santa Fe, NM 87505

Form C-117 A
 Revised March 17, 1999

Submit 5 Copies to
 Appropriate District Office

PERMIT NO. H-26648

TANK CLEANING, SEDIMENT OIL REMOVAL, TRANSPORTATION OF MISCELLANEOUS HYDROCARBONS AND DISPOSAL PERMIT

Operator or Owner Gandy Corp Address Box 827 Tatum NM 88267
 Lease or Facility Name Gandy Plat Location 11-10-35
 U.L. - Sec. - Twp. - Rge.

OPERATION TO BE PERFORMED:

☐ Tank Cleaning ☐ Sediment Oil Removal ☒ Transportation of Miscellaneous Hydrocarbons

Operator or Owner Representative authorizing work Lewis

Date Work to be Performed 12-23 through 28-3

TANK CLEANING DATA Tank Number _____ Volume _____

Tank Type _____
 SEDIMENT OIL OR MISCELLANEOUS HYDROCARBON DATA

Sediment Oil from: ☐ Pit ☐ Cellar ☐ Other

MISCELLANEOUS OIL

Tank Bottoms From: ☐ Pipeline Station ☐ Crude Terminal ☐ Refinery ☐ Other*

Catchings From: ☐ Gasoline Plant ☐ Gathering Lines ☒ Salt Water Disposal System ☐ Other*

☐ Pipeline Break Oil or Spill

*Other (Explain) _____

VOLUME AND DESTINATION: Estimated Volume 1600 Bbls. Field test volume of good oil 1779.71 Bbls
 (Not required prior to Division approval)

Destination (Name and Location of treating plant or other facility) Jenex Operating 11100 s eunice hwy 18
Hobbs NM 88240

DESTRUCTION OF SEDIMENT OIL BY: ☐ Burning ☐ Pit Disposal ☐ Use on Roads or firewalls ☐ Other

(Explain) _____

Location of Destruction _____

Justification of Destruction _____

CERTIFICATION: (APPLICATION MAY BE MADE BY EITHER OF THE FOLLOWING)

I hereby certify that the information above is true and complete to the best of my knowledge and belief.

Owner _____

Transporter Jenex Operating

By _____

Address P.O. Box 308 Hobbs NM 88241

Title _____

Signature [Signature]

Date _____

Title Manager

Date 12-23-3

OIL CONSERVATION DIVISION

Approved By _____ Title _____ Date _____

A COPY OF THIS FORM MUST BE ON LOCATION DURING TANK CLEANING, REMOVAL OF SEDIMENT OIL OR
 MISCELLANEOUS HYDROCARBONS, AND MUST BE PRESENTED WITH TANK BOTTOMS, SEDIMENT OIL OR
 MISCELLANEOUS HYDROCARBONS AT THE TREATING PLANT TO WHICH IT IS DELIVERED.

DISTRIBUTION BY OCD	
	Santa Fe
	File
	Operator
	Transporter (2)

District I
1625 N French Dr., Hobbs, NM 88240
District II
1301 W Grand Avenue, Artesia, NM 88210
District III
1000 Rio Brazos Road, Aztec, NM 87410
District IV
1220 S St Francis Dr., Santa Fe, NM 87505

State of New Mexico
Energy Minerals and Natural Resources

Oil Conservation Division
1220 South St. Francis Dr.
Santa Fe, NM 87505

Form C-117 A
Revised March 17, 1999

Submit 5 Copies to
Appropriate District Office

PERMIT NO. H-26652

TANK CLEANING, SEDIMENT OIL REMOVAL, TRANSPORTATION OF MISCELLANEOUS HYDROCARBONS AND DISPOSAL PERMIT

Operator or Owner Rice Operating Address 122 W Taylor Hobbs NM 88240
Lease or Facility Name M-33 Location 33-28-37
U.L. - Sec. - Twp. - Rge.

OPERATION TO BE PERFORMED:

☐ Tank Cleaning ☐ Sediment Oil Removal ☒ Transportation of Miscellaneous Hydrocarbons

Operator or Owner Representative authorizing work Craig

Date Work to be Performed 12-24-3

TANK CLEANING DATA

Tank Number _____

Volume _____

Tank Type _____

Volume Below Load Line _____

SEDIMENT OIL OR MISCELLANEOUS HYDROCARBON DATA

Sediment Oil from: ☐ Pit ☐ Cellar ☐ Other

MISCELLANEOUS OIL

Tank Bottoms From: ☐ Pipeline Station ☐ Crude Terminal ☐ Refinery ☐ Other*

Catchings From: ☐ Gasoline Plant ☐ Gathering Lines ☒ Salt Water Disposal System ☐ Other*

☐ Pipeline Break Oil or Spill

*Other (Explain) _____

VOLUME AND DESTINATION:

Estimated Volume 190 Bbls.

Field test volume of good oil 166.30 Bbls

(Not required prior to Division approval)

Destination (Name and Location of treating plant or other facility) Jenex Operating 11100 s eunice hwy 18

Hobbs NM 88240

DESTRUCTION OF SEDIMENT OIL BY:

☐ Burning ☐ Pit Disposal ☐ Use on Roads or firewalls ☐ Other

(Explain) _____

Location of Destruction _____

Justification of Destruction _____

CERTIFICATION: (APPLICATION MAY BE MADE BY EITHER OF THE FOLLOWING)

I hereby certify that the information above is true and complete to the best of my knowledge and belief.

Owner _____

Transporter Jenex Operating

By _____

Address P.O. Box 308 Hobbs NM 88241

Title _____

Signature [Signature]

Date _____

Title Manager

Date 12-24-3

OIL CONSERVATION DIVISION

Approved By _____ Title _____ Date _____

A COPY OF THIS FORM MUST BE ON LOCATION DURING TANK CLEANING, REMOVAL OF SEDIMENT OIL OR MISCELLANEOUS HYDROCARBONS, AND MUST BE PRESENTED WITH TANK BOTTOMS, SEDIMENT OIL OR MISCELLANEOUS HYDROCARBONS AT THE TREATING PLANT TO WHICH IT IS DELIVERED.

DISTRIBUTION BY OCD	
	Santa Fe
	File
	Operator
	Transporter (2)

District I
1625 N. French Dr., Hobbs, NM 88240
District II
1301 W. Grand Avenue, Artesia, NM 88210
District III
1000 Rio Brazos Road, Aztec, NM 87410
District IV
1220 S. St. Francis Dr., Santa Fe, NM 87505

State of New Mexico
Energy Minerals and Natural Resources

Oil Conservation Division
1220 South St. Francis Dr.
Santa Fe, NM 87505

Form C-117 A
Revised March 17, 1999

Submit 5 Copies to
Appropriate District Office

PERMIT NO. H-26651

TANK CLEANING, SEDIMENT OIL REMOVAL, TRANSPORTATION OF MISCELLANEOUS HYDROCARBONS AND DISPOSAL PERMIT

Operator or Owner Rice Operating Address 122 W Taylor Hobbs NM 88240
Lease or Facility Name I-1 Location 1-20-36
U.L. - Sec. - Twp. - Rge.

OPERATION TO BE PERFORMED:

☐ Tank Cleaning ☐ Sediment Oil Removal ☒ Transportation of Miscellaneous Hydrocarbons

Operator or Owner Representative authorizing work Craig

Date Work to be Performed 12-23-3
TANK CLEANING DATA Tank Number _____ Volume _____

Tank Type _____
SEDIMENT OIL OR MISCELLANEOUS HYDROCARBON DATA

Volume Below Load Line _____

Sediment Oil from: ☐ Pit ☐ Cellar ☐ Other

MISCELLANEOUS OIL

Tank Bottoms From: ☐ Pipeline Station ☐ Crude Terminal ☐ Refinery ☐ Other*

Catchings From: ☐ Gasoline Plant ☐ Gathering Lines ☒ Salt Water Disposal System ☐ Other*

☐ Pipeline Break Oil or Spill

*Other (Explain) _____

VOLUME AND DESTINATION: Estimated Volume 190 Bbls. Field test volume of good oil 55.93 Bbls
(Not required prior to Division approval)

Destination (Name and Location of treating plant or other facility) Jenex Operating 11100 s eunice hwy 18
Hobbs NM 88240

DESTRUCTION OF SEDIMENT OIL BY: ☐ Burning ☐ Pit Disposal ☐ Use on Roads or firewalls ☐ Other

(Explain) _____

Location of Destruction _____

Justification of Destruction _____

CERTIFICATION: (APPLICATION MAY BE MADE BY EITHER OF THE FOLLOWING)

I hereby certify that the information above is true and complete to the best of my knowledge and belief.

Owner _____ Transporter Jenex Operating
By _____ Address P.O. Box 308 Hobbs NM 88241
Title _____ Signature [Signature]
Date _____ Title Manager Date 12-23-3

OIL CONSERVATION DIVISION

Approved By _____ Title _____ Date _____

A COPY OF THIS FORM MUST BE ON LOCATION DURING TANK CLEANING, REMOVAL OF SEDIMENT OIL OR MISCELLANEOUS HYDROCARBONS, AND MUST BE PRESENTED WITH TANK BOTTOMS, SEDIMENT OIL OR MISCELLANEOUS HYDROCARBONS AT THE TREATING PLANT TO WHICH IT IS DELIVERED.

DISTRIBUTION BY OCD	
	Santa Fe
	File
	Operator
	Transporter (2)

District I
1625 N. French Dr., Hobbs, NM 88240
District II
1301 W. Grand Avenue, Artesia, NM 88210
District III
1000 Rio Brazos Road, Aztec, NM 87410
District IV
1270 S. St. Francis Dr., Santa Fe, NM 87505

State of New Mexico
Energy Minerals and Natural Resources

Oil Conservation Division
1220 South St. Francis Dr.
Santa Fe, NM 87505

Form C-117 A
Revised March 17, 1999

Submit 5 Copies to
Appropriate District Office

PERMIT NO. 11-26653

TANK CLEANING, SEDIMENT OIL REMOVAL, TRANSPORTATION OF MISCELLANEOUS HYDROCARBONS AND DISPOSAL PERMIT

Operator or Owner Rice Operating Address 122 W Taylor Hobbs NM 88240
Lease or Facility Name BDC-2 Location 2-22-37
U.L. - Sec. - Twp. - Rge.

OPERATION TO BE PERFORMED:

☐ Tank Cleaning ☐ Sediment Oil Removal ☒ Transportation of Miscellaneous Hydrocarbons

Operator or Owner Representative authorizing work Craig

Date Work to be Performed 12-24-3

TANK CLEANING DATA

Tank Number _____

Volume _____

Tank Type _____

Volume Below Load Line _____

SEDIMENT OIL OR MISCELLANEOUS HYDROCARBON DATA

Sediment Oil from: ☐ Pit ☐ Cellar ☐ Other

MISCELLANEOUS OIL

Tank Bottoms From: ☐ Pipeline Station ☐ Crude Terminal ☐ Refinery ☐ Other*

Catchings From: ☐ Gasoline Plant ☐ Gathering Lines ☒ Salt Water Disposal System ☐ Other*

☐ Pipeline Break Oil or Spill

*Other (Explain) _____

VOLUME AND DESTINATION:

Estimated Volume 190 Bbls.

Field test volume of good oil 79.80 Bbls.
(Not required prior to Division approval)

Destination (Name and Location of treating plant or other facility) Jenex Operating 11100 s eunice hwy 18
Hobbs NM 88240

DESTRUCTION OF SEDIMENT OIL BY:

☐ Burning ☐ Pit Disposal ☐ Use on Roads or firewalls ☐ Other

(Explain) _____

Location of Destruction _____

Justification of Destruction _____

CERTIFICATION: (APPLICATION MAY BE MADE BY EITHER OF THE FOLLOWING)

I hereby certify that the information above is true and complete to the best of my knowledge and belief.

Owner _____

Transporter Jenex Operating

By _____

Address P.O. Box 308 Hobbs NM 88241

Title _____

Signature [Signature]

Date _____

Title Manager Date 12-24-3

OIL CONSERVATION DIVISION

Approved By _____ Title _____ Date _____

A COPY OF THIS FORM MUST BE ON LOCATION DURING TANK CLEANING, REMOVAL OF SEDIMENT OIL OR MISCELLANEOUS HYDROCARBONS, AND MUST BE PRESENTED WITH TANK BOTTOMS, SEDIMENT OIL OR MISCELLANEOUS HYDROCARBONS AT THE TREATING PLANT TO WHICH IT IS DELIVERED.

DISTRIBUTION BY OCD	
	Santa Fe
	File
	Operator
	Transporter (2)

District I
 1675 N French Dr., Hobbs, NM 88240
 District II
 1301 W Grand Avenue, Artesia, NM 88210
 District III
 1000 Rio Brazos Road, Aztec, NM 87410
 District IV
 1270 S St Francis Dr., Santa Fe, NM 87505

State of New Mexico
 Energy Minerals and Natural Resources

Oil Conservation Division
 1220 South St. Francis Dr.
 Santa Fe, NM 87505

Form C-117 A
 Revised March 17, 1999

Submit 5 Copies to
 Appropriate District Office

PERMIT NO. H-26655

TANK CLEANING, SEDIMENT OIL REMOVAL, TRANSPORTATION OF MISCELLANEOUS HYDROCARBONS AND DISPOSAL PERMIT

Operator or Owner Sundance Services Address P.O. Box 1787 Eunice NM 88231
 Lease or Facility Name Prabo Facility Location 29-21-38
 U.L. - Sec. - Twp. - Rge.

OPERATION TO BE PERFORMED:

☐ Tank Cleaning ☐ Sediment Oil Removal ☒ Transportation of Miscellaneous Hydrocarbons

Operator or Owner Representative authorizing work Kelly

Date Work to be Performed 12-27-3

TANK CLEANING DATA

Tank Number _____

Volume _____

Tank Type _____

Volume Below Load Line _____

SEDIMENT OIL OR MISCELLANEOUS HYDROCARBON DATA

Sediment Oil from: ☐ Pit ☐ Cellar ☐ Other

MISCELLANEOUS OIL

Tank Bottoms From: ☐ Pipeline Station ☐ Crude Terminal ☐ Refinery ☐ Other*

Catchings From: ☐ Gasoline Plant ☐ Gathering Lines ☒ Salt Water Disposal System ☐ Other*
☐ Pipeline Break Oil or Spill

*Other (Explain) _____

VOLUME AND DESTINATION:

Estimated Volume 190 Bbls.

Field test volume of good oil 152.88 Bbls.
 (Not required prior to Division approval)

Destination (Name and Location of treating plant or other facility) Jenex Operating 11100 s Eunice hwy 18
Hobbs NM 88240

DESTRUCTION OF SEDIMENT OIL BY:

☐ Burning ☐ Pit Disposal ☐ Use on Roads or firewalls ☐ Other

(Explain) _____

Location of Destruction _____

Justification of Destruction _____

CERTIFICATION: (APPLICATION MAY BE MADE BY EITHER OF THE FOLLOWING)

I hereby certify that the information above is true and complete to the best of my knowledge and belief.

Owner _____

Transporter Jenex Operating

By _____

Address P.O. Box 308 Hobbs NM 88241

Title _____

Signature [Signature]

Date _____

Title Manager

Date 12-26-3

OIL CONSERVATION DIVISION

Approved By _____ Title _____ Date _____

A COPY OF THIS FORM MUST BE ON LOCATION DURING TANK CLEANING, REMOVAL OF SEDIMENT OIL OR
 MISCELLANEOUS HYDROCARBONS, AND MUST BE PRESENTED WITH TANK BOTTOMS, SEDIMENT OIL OR
 MISCELLANEOUS HYDROCARBONS AT THE TREATING PLANT TO WHICH IT IS DELIVERED.

DISTRIBUTION BY OCO	
	Santa Fe
	File
	Operator
	Transporter (2)

District I
 1675 N French Dr., Hobbs, NM 88240
 District II
 1301 W Grand Avenue, Artesia, NM 88210
 District III
 1000 Rio Brazos Road, Aztec, NM 87410
 District IV
 1270 S St Francis Dr., Santa Fe, NM 87505

State of New Mexico
 Energy Minerals and Natural Resources

Oil Conservation Division
 1220 South St. Francis Dr.
 Santa Fe, NM 87505

Form C-117 A
 Revised March 17, 1999

Submit 5 Copies to
 Appropriate District Office

PERMIT NO. H-26664

TANK CLEANING, SEDIMENT OIL REMOVAL, TRANSPORTATION OF MISCELLANEOUS HYDROCARBONS AND DISPOSAL PERMIT

Operator or Owner Rice Operating Address 122 W Taylor Hobbs NM 88240
 Lease or Facility Name M-5 Location 5-20-37
 U.L. - Sec. - Twp. - Rge.

OPERATION TO BE PERFORMED:

☐ Tank Cleaning ☐ Sediment Oil Removal ☒ Transportation of Miscellaneous Hydrocarbons

Operator or Owner Representative authorizing work Craig

Date Work to be Performed 12-29-3

TANK CLEANING DATA Tank Number _____ Volume _____

Tank Type _____

Volume Below Load Line _____

SEDIMENT OIL OR MISCELLANEOUS HYDROCARBON DATA

Sediment Oil from: ☐ Pit ☐ Cellar ☐ Other

MISCELLANEOUS OIL

Tank Bottoms From: ☐ Pipeline Station ☐ Crude Terminal ☐ Refinery ☐ Other*

Catchings From: ☐ Gasoline Plant ☐ Gathering Lines ☒ Salt Water Disposal System ☐ Other*

☐ Pipeline Break Oil or Spill

*Other (Explain) _____

VOLUME AND DESTINATION: Estimated Volume 190 Bbls. Field test volume of good oil _____ Bbls.
 (Not required prior to Division approval)

Destination (Name and Location of treating plant or other facility) Jenex Operating 11100 s junice hwy 18
Hobbs NM 88240

DESTRUCTION OF SEDIMENT OIL BY: ☐ Burning ☐ Pit Disposal ☐ Use on Roads or firewalls ☐ Other

(Explain) _____

Location of Destruction _____

Justification of Destruction _____

CERTIFICATION: (APPLICATION MAY BE MADE BY EITHER OF THE FOLLOWING)

I hereby certify that the information above is true and complete to the best of my knowledge and belief.

Owner _____

Transporter Jenex Operating

By _____

Address P.O. Box 308 Hobbs NM 88241

Title _____

Signature [Signature]

Date _____

Title Manager

Date 12-29-3

OIL CONSERVATION DIVISION

Approved By _____ Title _____ Date _____

A COPY OF THIS FORM MUST BE ON LOCATION DURING TANK CLEANING, REMOVAL OF SEDIMENT OIL OR
 MISCELLANEOUS HYDROCARBONS, AND MUST BE PRESENTED WITH TANK BOTTOMS, SEDIMENT OIL OR
 MISCELLANEOUS HYDROCARBONS AT THE TREATING PLANT TO WHICH IT IS DELIVERED.

DISTRIBUTION BY OCD	
	Santa Fe
	File
	Operator
	Transporter (2)

District I
1625 N. French Dr., Hobbs, NM 88240
District II
1301 W. Grand Avenue, Artesia, NM 88210
District III
1000 Rio Brazos Road, Aztec, NM 87410
District IV
1220 S. St. Francis Dr., Santa Fe, NM 87505

State of New Mexico
Energy Minerals and Natural Resources

Oil Conservation Division
1220 South St. Francis Dr.
Santa Fe, NM 87505

Form C-117 A
Revised March 17, 1999

Submit 5 Copies to
Appropriate District Office

PERMIT NO. H-26635

TANK CLEANING, SEDIMENT OIL REMOVAL, TRANSPORTATION OF MISCELLANEOUS HYDROCARBONS AND DISPOSAL PERMIT

Operator or Owner Gandy Corp Address Box 827 Tatum NM 88267

Lease or Facility Name Gandy Plant Location 11-10-35
U.L. - Sec. - Twp. - Rge.

OPERATION TO BE PERFORMED:

☐ Tank Cleaning ☐ Sediment Oil Removal ☒ Transportation of Miscellaneous Hydrocarbons

Operator or Owner Representative authorizing work Lewis

Date Work to be Performed 12-18-3

TANK CLEANING DATA Tank Number _____ Volume _____

Tank Type _____ Volume Below Load Line _____

SEDIMENT OIL OR MISCELLANEOUS HYDROCARBON DATA

Sediment Oil from: ☐ Pit ☐ Cellar ☐ Other

MISCELLANEOUS OIL

Tank Bottoms From: ☐ Pipeline Station ☐ Crude Terminal ☐ Refinery ☐ Other*

Catchings From: ☐ Gasoline Plant ☐ Gathering Lines ☒ Salt Water Disposal System ☐ Other*

☐ Pipeline Break Oil or Spill

*Other (Explain) _____

VOLUME AND DESTINATION: Estimated Volume 1600 Bbls. Field test volume of good oil 1584.74 Bbls.
(Not required prior to Division approval)

Destination (Name and Location of treating plant or other facility) Jenex Operating 11100 s eunice hwy 18
Hobbs NM 88240

DESTRUCTION OF SEDIMENT OIL BY: ☐ Burning ☐ Pit Disposal ☐ Use on Roads or firewalls ☐ Other

(Explain) _____

Location of Destruction _____

Justification of Destruction _____

CERTIFICATION: (APPLICATION MAY BE MADE BY EITHER OF THE FOLLOWING)

I hereby certify that the information above is true and complete to the best of my knowledge and belief.

Owner _____ Transporter Jenex Operating

By _____ Address P.O. Box 308 Hobbs NM 88241

Title _____ Signature [Signature]

Date _____ Title Manager Date 12-17-3

OIL CONSERVATION DIVISION

Approved By _____ Title _____ Date _____

A COPY OF THIS FORM MUST BE ON LOCATION DURING TANK CLEANING, REMOVAL OF SEDIMENT OIL OR MISCELLANEOUS HYDROCARBONS, AND MUST BE PRESENTED WITH TANK BOTTOMS, SEDIMENT OIL OR MISCELLANEOUS HYDROCARBONS AT THE TREATING PLANT TO WHICH IT IS DELIVERED.

DISTRIBUTION BY OCD	
	Santa Fe
	File
	Operator
	Transporter (2)

District I
1625 N French Dr., Hobbs, NM 88240
District II
1301 W. Grand Avenue, Artesia, NM 88210
District III
1000 Rio Brazos Road, Aztec, NM 87410
District IV
1220 S. St. Francis Dr., Santa Fe, NM 87505

State of New Mexico
Energy Minerals and Natural Resources

Oil Conservation Division
1220 South St. Francis Dr.
Santa Fe, NM 87505

Form C-117 A
Revised March 17, 1999

Submit 5 Copies to
Appropriate District Office

PERMIT NO. H-26640

TANK CLEANING, SEDIMENT OIL REMOVAL, TRANSPORTATION OF MISCELLANEOUS HYDROCARBONS AND DISPOSAL PERMIT

Operator or Owner Chaparral Services Address P.O. Box 1769 Eunice, NM 88231
Lease or Facility Name Lea SWO Location 17-23-37
U.L. - Sec. - Twp. - Rge.

OPERATION TO BE PERFORMED:

☐ Tank Cleaning ☐ Sediment Oil Removal ☒ Transportation of Miscellaneous Hydrocarbons

Operator or Owner Representative authorizing work Pete

Date Work to be Performed 12-19-3

TANK CLEANING DATA Tank Number _____ Volume _____

Tank Type _____ Volume Below Load Line _____
SEDIMENT OIL OR MISCELLANEOUS HYDROCARBON DATA

Sediment Oil from: ☐ Pit ☐ Cellar ☐ Other

MISCELLANEOUS OIL

Tank Bottoms From: ☐ Pipeline Station ☐ Crude Terminal ☐ Refinery ☐ Other*

Catchings From: ☐ Gasoline Plant ☐ Gathering Lines ☒ Salt Water Disposal System ☐ Other*

☐ Pipeline Break Oil or Spill

*Other (Explain) _____

VOLUME AND DESTINATION: Estimated Volume 1200 Bbls. Field test volume of good oil 164.24 Bbls
(Not required prior to Division approval)

Destination (Name and Location of treating plant or other facility) Jenex Operating 11100 s eunice hwy 18
Hobbs NM 88240

DESTRUCTION OF SEDIMENT OIL BY: ☐ Burning ☐ Pit Disposal ☐ Use on Roads or firewalls ☐ Other

(Explain) _____

Location of Destruction _____

Justification of Destruction _____

CERTIFICATION: (APPLICATION MAY BE MADE BY EITHER OF THE FOLLOWING)

I hereby certify that the information above is true and complete to the best of my knowledge and belief.

Owner _____

Transporter Jenex Operating

By _____

Address P.O. Box 308 Hobbs NM 88241

Title _____

Signature [Signature]

Date _____

Title Manager

Date 12-18-3

OIL CONSERVATION DIVISION

Approved By _____ Title _____ Date _____

A COPY OF THIS FORM MUST BE ON LOCATION DURING TANK CLEANING, REMOVAL OF SEDIMENT OIL OR MISCELLANEOUS HYDROCARBONS, AND MUST BE PRESENTED WITH TANK BOTTOMS, SEDIMENT OIL OR MISCELLANEOUS HYDROCARBONS AT THE TREATING PLANT TO WHICH IT IS DELIVERED.

DISTRIBUTION BY OCD	
	Santa Fe
	File
	Operator
	Transporter (2)

District I
1625 N. French Dr., Hobbs, NM 88240
District II
1301 W. Grand Avenue, Artesia, NM 88210
District III
1000 Rio Brazos Road, Aztec, NM 87410
District IV
1270 S. St. Francis Dr., Santa Fe, NM 87505

State of New Mexico
Energy Minerals and Natural Resources

Oil Conservation Division
1220 South St. Francis Dr.
Santa Fe, NM 87505

Form C-117 A
Revised March 17, 1999

Submit 5 Copies to
Appropriate District Office

PERMIT NO. H-26657

TANK CLEANING, SEDIMENT OIL REMOVAL, TRANSPORTATION OF MISCELLANEOUS HYDROCARBONS AND DISPOSAL PERMIT

Operator or Owner Gandy Corp Address Box 827 Tatum NM 88267
Name of Facility Gandy Plant Location 11-10-35
U.L. - Sec. - Twp. - Rce.

OPERATION TO BE PERFORMED:

☐ Tank Cleaning ☐ Sediment Oil Removal ☒ Transportation of Miscellaneous Hydrocarbons

Operator or Owner Representative authorizing work Lewis

Date Work to be Performed 12-29-31-3

TANK CLEANING DATA Tank Number _____ Volume _____

Tank Type _____ Volume Below Load Line _____

SEDIMENT OIL OR MISCELLANEOUS HYDROCARBON DATA

Sediment Oil from: ☐ Pit ☐ Cellar ☐ Other

MISCELLANEOUS OIL

Tank Bottoms From: ☐ Pipeline Station ☐ Crude Terminal ☐ Refinery ☐ Other*

Catchings From: ☐ Gasoline Plant ☐ Gathering Lines ☒ Salt Water Disposal System ☐ Other*

☐ Pipeline Break Oil or Spill

*Other (Explain) _____

VOLUME AND DESTINATION: Estimated Volume 1200 Bbls. Field test volume of good oil 1278.28 Bbls.
(Not required prior to Division approval)

Destination (Name and Location of treating plant or other facility) Jenex Operating 11100 s junice hwy 18
Hobbs NM 88240

DESTRUCTION OF SEDIMENT OIL BY: ☐ Burning ☐ Pit Disposal ☐ Use on Roads or firewalls ☐ Other

(Explain) _____

Location of Destruction _____

Justification of Destruction _____

CERTIFICATION: (APPLICATION MAY BE MADE BY EITHER OF THE FOLLOWING)

I hereby certify that the information above is true and complete to the best of my knowledge and belief.

Owner _____

Transporter Jenex Operating

By _____

Address P.O. Box 308 Hobbs NM 88241

Title _____

Signature [Signature]

Date _____

Title Manager

Date 12-29-3

OIL CONSERVATION DIVISION

Approved By _____ Title _____ Date _____

A COPY OF THIS FORM MUST BE ON LOCATION DURING TANK CLEANING, REMOVAL OF SEDIMENT OIL OR MISCELLANEOUS HYDROCARBONS, AND MUST BE PRESENTED WITH TANK BOTTOMS, SEDIMENT OIL OR MISCELLANEOUS HYDROCARBONS AT THE TREATING PLANT TO WHICH IT IS DELIVERED.

DISTRIBUTION BY OCO	
	Santa Fe
	File
	Operator
	Transporter (2)

District I
 1675 N. French Dr., Hobbs, NM 88240
 District II
 1301 W. Grand Avenue, Artesia, NM 88210
 District III
 1000 Rio Grande Road, Aztec, NM 87410
 District IV
 1220 S. St. Francis Dr., Santa Fe, NM 87505

State of New Mexico
 Energy Minerals and Natural Resources

Oil Conservation Division
 1220 South St. Francis Dr.
 Santa Fe, NM 87505

Form C-117 A
 Revised March 17, 1999

Submit 3 Copies to
 Appropriate District Office

PERMIT NO. H-26663

TANK CLEANING, SEDIMENT OIL REMOVAL, TRANSPORTATION OF MISCELLANEOUS HYDROCARBONS AND DISPOSAL PERMIT

Operator or Owner Rice Operating Address 122 W Taylor Hobbs Nm 88240
 Lease or Facility Name K-33 Location 33-19-37
 U.L. - Sec. - Twp. - Rce

OPERATION TO BE PERFORMED:

☐ Tank Cleaning ☐ Sediment Oil Removal ☒ Transportation of Miscellaneous Hydrocarbons

Operator or Owner Representative authorizing work Craig

Date Work to be Performed 12-30-3

TANK CLEANING DATA Tank Number _____ Volume _____

Tank Type _____

Volume Below Load Line _____

SEDIMENT OIL OR MISCELLANEOUS HYDROCARBON DATA

Sediment Oil from: ☐ Pit ☐ Cellar ☐ Other

MISCELLANEOUS OIL

Tank Bottoms From: ☐ Pipeline Station ☐ Crude Terminal ☐ Refinery ☐ Other*

Catchings From: ☐ Gasoline Plant ☐ Gathering Lines ☒ Salt Water Disposal System ☐ Other*

☐ Pipeline Break Oil or Spill

*Other (Explain) _____

VOLUME AND DESTINATION: Estimated Volume 190 Bbls. Field test volume of good oil 0 Bbls.
 (Not required prior to Division approval)

Destination (Name and Location of treating plant or other facility) Jenex Operating 11100 s eunice hwy 18
Hobbs NM 88240

DESTRUCTION OF SEDIMENT OIL BY: ☐ Burning ☐ Pit Disposal ☐ Use on Roads or firewalls ☐ Other

(Explain) _____

Location of Destruction _____

Justification of Destruction _____

CERTIFICATION: (APPLICATION MAY BE MADE BY EITHER OF THE FOLLOWING)

I hereby certify that the information above is true and complete to the best of my knowledge and belief.

Owner _____

Transporter Jenex Operating

By _____

Address P.O. Box 308 Hobbs NM 88241

Title _____

Signature [Signature]

Date _____

Title Manager Date 12-30-3

OIL CONSERVATION DIVISION

Approved By _____ Title _____ Date _____

A COPY OF THIS FORM MUST BE ON LOCATION DURING TANK CLEANING, REMOVAL OF SEDIMENT OIL OR
 MISCELLANEOUS HYDROCARBONS, AND MUST BE PRESENTED WITH TANK BOTTOMS, SEDIMENT OIL OR
 MISCELLANEOUS HYDROCARBONS AT THE TREATING PLANT TO WHICH IT IS DELIVERED.

DISTRIBUTION BY COO	
	Santa Fe
	File
	Operator
	Transporter (2)

DISTRICT I
 1615 N. French Dr., Hobbs, NM 88240
 DISTRICT II
 1301 W. Grand Avenue, Artesia, NM 88210
 DISTRICT III
 1000 Rio Brazos Road, Aztec, NM 87410
 DISTRICT IV
 1220 S. St. Francis Dr., Santa Fe, NM 87505

State of New Mexico
 Energy Minerals and Natural Resources

Oil Conservation Division
 1220 South St. Francis Dr.
 Santa Fe, NM 87505

Form C-117 A
 Revised March 17, 1999

Submit 5 Copies to
 Appropriate District Office

PERMIT NO. H-26662

TANK CLEANING, SEDIMENT OIL REMOVAL, TRANSPORTATION OF MISCELLANEOUS HYDROCARBONS AND DISPOSAL PERMIT

Operator or Owner Rice Operating Address 122 W Taylor Hobbs NM 88240
 Lease or Facility Name N-18 Location 18-22-37
 U.L. - Sec. - Twp. - Rge

OPERATION TO BE PERFORMED:

☐ Tank Cleaning ☐ Sediment Oil Removal ☒ Transportation of Miscellaneous Hydrocarbons

Operator or Owner Representative authorizing work Craig

Date Work to be Performed 12-30-3

TANK CLEANING DATA Tank Number _____ Volume _____

Tank Type _____

Volume Below Load Line _____

SEDIMENT OIL OR MISCELLANEOUS HYDROCARBON DATA

Sediment Oil from: ☐ Pit ☐ Cellar ☐ Other

MISCELLANEOUS OIL

Tank Bottoms From: ☐ Pipeline Station ☐ Crude Terminal ☐ Refinery ☐ Other*

Catchings From: ☐ Gasoline Plant ☐ Gathering Lines ☒ Salt Water Disposal System ☐ Other*

☐ Pipeline Break Oil or Spill

*Other (Explain) _____

VOLUME AND DESTINATION: Estimated Volume 190 Bbls. Field test volume of good oil 861
 (Not required prior to Division approval)

Destination (Name and Location of treating plant or other facility) Jenex Operating 11100 s junice hwy 18
Hobbs NM 88240

DESTRUCTION OF SEDIMENT OIL BY: ☐ Burning ☐ Pit Disposal ☐ Use on Roads or firewalls ☐ Other

(Explain) _____

Location of Destruction _____

Justification of Destruction _____

CERTIFICATION: (APPLICATION MAY BE MADE BY EITHER OF THE FOLLOWING)

I hereby certify that the information above is true and complete to the best of my knowledge and belief.

Owner _____

Transporter Jenex Operating

By _____

Address P.O. Box 308 Hobbs NM 88241

Title _____

Signature [Signature]

Date _____

Title Manager

Date 12-30-3

OIL CONSERVATION DIVISION

Approved By _____ Title _____ Date _____

A COPY OF THIS FORM MUST BE ON LOCATION DURING TANK CLEANING, REMOVAL OF SEDIMENT OIL OR
 MISCELLANEOUS HYDROCARBONS, AND MUST BE PRESENTED WITH TANK BOTTOMS, SEDIMENT OIL OR
 MISCELLANEOUS HYDROCARBONS AT THE TREATING PLANT TO WHICH IT IS DELIVERED.

DISTRIBUTION BY OGD	
	Santa Fe
	File
	Operator
	Transporter (2)

Division I
1625 N. French Dr., Hobbs, NM 88240
Division II
1101 W. Grand Avenue, Artesia, NM 88210
Division III
1000 Rio Brazos Road, Aztec, NM 87410
Division IV
1205 St. Francis Dr., Santa Fe, NM 87505

State of New Mexico
Energy Minerals and Natural Resources

Oil Conservation Division
1220 South St. Francis Dr.
Santa Fe, NM 87505

Form C-117 A
Revised March 17, 1999

Submit 5 Copies to
Appropriate District Office

PERMIT NO. H-26677

TANK CLEANING, SEDIMENT OIL REMOVAL, TRANSPORTATION OF MISCELLANEOUS HYDROCARBONS AND DISPOSAL PERMIT

Operator or Owner Rice Operating Address 122 W Taylor Hobbs Nm 88240
Name of Facility I-1 Location 1-20-36
U.L. - Sec. - Twp. - Rce

OPERATION TO BE PERFORMED:

☐ Tank Cleaning ☐ Sediment Oil Removal ☒ Transportation of Miscellaneous Hydrocarbons

Operator or Owner Representative authorizing work Craig

Date Work to be Performed 12-31-3

TANK CLEANING DATA

Tank Number

Volume

Tank Type

Volume Below Load Line

SEDIMENT OIL OR MISCELLANEOUS HYDROCARBON DATA

Sediment Oil from: ☐ Pit ☐ Cellar ☐ Other

MISCELLANEOUS OIL

Tank Bottoms From: ☐ Pipeline Station ☐ Crude Terminal ☐ Refinery ☐ Other*

Catchings From: ☐ Gasoline Plant ☐ Gathering Lines ☒ Salt Water Disposal System ☐ Other*

☐ Pipeline Break Oil or Spill

*Other (Explain)

VOLUME AND DESTINATION:

Estimated Volume 100 Bbls.

Field test volume of good oil 74.50 Bbls.
(Not required prior to Division approval)

Destination (Name and Location of treating plant or other facility) Janex Operating 11100 s sunice hwy 18
Hobbs NM 88240

DESTRUCTION OF SEDIMENT OIL BY:

☐ Burning ☐ Pit Disposal ☐ Use on Roads or firewalls ☐ Other

(Explain)

Location of Destruction

Justification of Destruction

CERTIFICATION: (APPLICATION MAY BE MADE BY EITHER OF THE FOLLOWING)

I hereby certify that the information above is true and complete to the best of my knowledge and belief.

Owner

Transporter Janex Operating

By

Address P.O. Box 308 Hobbs NM 88241

Title

Signature

Date

Title Manager

Date 12-31-3

OIL CONSERVATION DIVISION

Approved By Title Date

A COPY OF THIS FORM MUST BE ON LOCATION DURING TANK CLEANING, REMOVAL OF SEDIMENT OIL OR MISCELLANEOUS HYDROCARBONS, AND MUST BE PRESENTED WITH TANK BOTTOMS, SEDIMENT OIL OR MISCELLANEOUS HYDROCARBONS AT THE TREATING PLANT TO WHICH IT IS DELIVERED.

DISTRIBUTION BY OCD	
	Santa Fe
	File
	Operator
	Transporter (2)

Division I
1675 N. French Dr., Hobbs, NM 88240
Division II
1301 W. Grand Avenue, Artesia, NM 88210
Division III
1000 Rio Brazos Road, Aztec, NM 87410
Division IV
1220 S. St. Francis Dr., Santa Fe, NM 87505

State of New Mexico
Energy Minerals and Natural Resources

Oil Conservation Division
1220 South St. Francis Dr.
Santa Fe, NM 87505

Form C-117 A
Revised March 17, 1999

Submit 5 Copies to
Appropriate District Office

PERMIT NO. H-26676

TANK CLEANING, SEDIMENT OIL REMOVAL, TRANSPORTATION OF MISCELLANEOUS HYDROCARBONS AND DISPOSAL PERMIT

Operator or Owner Rice Operating Address 122 W Taylor Hobbs NM 88240
Name of Facility BD C-2 Location 2-22-37
U.L. - Sec. - Twp. - Rce

OPERATION TO BE PERFORMED:

☐ Tank Cleaning ☐ Sediment Oil Removal ☒ Transportation of Miscellaneous Hydrocarbons

Operator or Owner Representative authorizing work Craig

Date Work to be Performed 12-30-3

TANK CLEANING DATA

Tank Number

Volume

Tank Type

Volume Below Load Line

SEDIMENT OIL OR MISCELLANEOUS HYDROCARBON DATA

Sediment Oil from: ☐ Pit ☐ Cellar ☐ Other

MISCELLANEOUS OIL

Tank Bottoms From: ☐ Pipeline Station ☐ Crude Terminal ☐ Refinery ☐ Other*

Catchings From: ☐ Gasoline Plant ☐ Gathering Lines ☒ Salt Water Disposal System ☐ Other*

☐ Pipeline Break Oil or Spill

*Other (Explain)

VOLUME AND DESTINATION:

Estimated Volume 100 Bbls.

Field test volume of good oil 55.54 Bbls.

(Not required prior to Division approval)

Destination (Name and Location of treating plant or other facility) Jenex Operating 11100 S Eunice Hwy 18
Hobbs NM 88240

DESTRUCTION OF SEDIMENT OIL BY:

☐ Burning ☐ Pit Disposal ☐ Use on Roads or firewalls ☐ Other

(Explain)

Location of Destruction

Justification of Destruction

CERTIFICATION: (APPLICATION MAY BE MADE BY EITHER OF THE FOLLOWING)

I hereby certify that the information above is true and complete to the best of my knowledge and belief.

Owner

Transporter Jenex Operating

By

Address P.O. Box 308 Hobbs NM 88241

Title

Signature

Date

Title Manager

Date 12-30-3

OIL CONSERVATION DIVISION

Approved By Title Date

A COPY OF THIS FORM MUST BE ON LOCATION DURING TANK CLEANING, REMOVAL OF SEDIMENT OIL OR MISCELLANEOUS HYDROCARBONS, AND MUST BE PRESENTED WITH TANK BOTTOMS, SEDIMENT OIL OR MISCELLANEOUS HYDROCARBONS AT THE TREATING PLANT TO WHICH IT IS DELIVERED.

DISTRIBUTION BY OCO	
	Santa Fe
	File
	Operator
	Transporter (2)

District I
 1675 N. French Dr., Hobbs, NM 88240
 District II
 1301 W. Grand Avenue, Artesia, NM 88210
 District III
 1000 Rio Brazos Road, Aztec, NM 87410
 District IV
 1220 S. St. Francis Dr., Santa Fe, NM 87505

State of New Mexico
 Energy Minerals and Natural Resources

Oil Conservation Division
 1220 South St. Francis Dr.
 Santa Fe, NM 87505

Form C-117 A
 Revised March 17, 1999

Submit 5 Copies to
 Appropriate District Office

PERMIT NO. H-26675

TANK CLEANING, SEDIMENT OIL REMOVAL, TRANSPORTATION OF MISCELLANEOUS HYDROCARBONS AND DISPOSAL PERMIT

Operator or Owner Rice Operating Address 122 W Taylor Hobbs NM 88240
 Lease or Facility Name F-29 Location 29-18-38
 U.L. - Sec. - Twp. - Rge

OPERATION TO BE PERFORMED:

☐ Tank Cleaning ☐ Sediment Oil Removal ☒ Transportation of Miscellaneous Hydrocarbons

Operator or Owner Representative authorizing work Craig

Date Work to be Performed 12-30-3

TANK CLEANING DATA

Tank Number _____

Volume _____

Tank Type _____

Volume Below Load Line _____

SEDIMENT OIL OR MISCELLANEOUS HYDROCARBON DATA

Sediment Oil from: ☐ Pit ☐ Cellar ☐ Other

MISCELLANEOUS OIL

Tank Bottoms From: ☐ Pipeline Station ☐ Crude Terminal ☐ Refinery ☐ Other*

Catchings From: ☐ Gasoline Plant ☐ Gathering Lines ☒ Salt Water Disposal System ☐ Other*

☐ Pipeline Break Oil or Spill

*Other (Explain) _____

VOLUME AND DESTINATION:

Estimated Volume 190 Bbls.

Field test volume of good oil 296.47 Bbls.
 (Not required prior to Division approval)

Destination (Name and Location of treating plant or other facility) Jenex Operating 11100 S Eunice Hwy 18
Hobbs NM 88240

DESTRUCTION OF SEDIMENT OIL BY:

☐ Burning ☐ Pit Disposal ☐ Use on Roads or firewalls ☐ Other

(Explain) _____

Location of Destruction _____

Justification of Destruction _____

CERTIFICATION: (APPLICATION MAY BE MADE BY EITHER OF THE FOLLOWING)

I hereby certify that the information above is true and complete to the best of my knowledge and belief.

Owner _____

Transporter Jenex Operating

By _____

Address P.O. Box 308 Hobbs NM 88241

Title _____

Signature [Signature]

Date _____

Title Manager

Date 12-30-3

OIL CONSERVATION DIVISION

Approved By _____ Title _____ Date _____

A COPY OF THIS FORM MUST BE ON LOCATION DURING TANK CLEANING, REMOVAL OF SEDIMENT OIL OR
 MISCELLANEOUS HYDROCARBONS, AND MUST BE PRESENTED WITH TANK BOTTOMS, SEDIMENT OIL OR
 MISCELLANEOUS HYDROCARBONS AT THE TREATING PLANT TO WHICH IT IS DELIVERED.

DISTRIBUTION BY OCO

	Santa Fe
	File
	Operator
	Transporter (2)

District I
 1675 N. French Dr., Hobbs, NM 88240
 District II
 1301 W. Grand Avenue, Artesia, NM 88210
 District III
 1000 Rio Brizoe Road, Aztec, NM 87410
 District IV
 1220 S. St. Francis Dr., Santa Fe, NM 87505

State of New Mexico
 Energy Minerals and Natural Resources

Oil Conservation Division
 1220 South St. Francis Dr.
 Santa Fe, NM 87505

Form C-117 A
 Revised March 17, 1999

Submit 5 Copies to
 Appropriate District Office

PERMIT NO. H-26681

TANK CLEANING, SEDIMENT OIL REMOVAL, TRANSPORTATION OF MISCELLANEOUS HYDROCARBONS AND DISPOSAL PERMIT

Operator or Owner Rice Operating Address 122 W Taylor Hobbs NM
 Lease or Facility Name Justice P-26 Location 26-25-37
 U.L. - Sec. - Twp. - Rng

OPERATION TO BE PERFORMED:

☐ Tank Cleaning ☐ Sediment Oil Removal ☒ Transportation of Miscellaneous Hydrocarbons

Operator or Owner Representative authorizing work Craig

Date Work to be Performed 12-31-3

TANK CLEANING DATA Tank Number _____ Volume _____

Tank Type _____

Volume Below Load Line _____

SEDIMENT OIL OR MISCELLANEOUS HYDROCARBON DATA

Sediment Oil from: ☐ Pit ☐ Cellar ☐ Other

MISCELLANEOUS OIL

Tank Bottoms From: ☐ Pipeline Station ☐ Crude Terminal ☐ Refinery ☐ Other*

Catchings From: ☐ Gasoline Plant ☐ Gathering Lines ☒ Salt Water Disposal System ☐ Other*

☐ Pipeline Break Oil or Spill

*Other (Explain) _____

VOLUME AND DESTINATION: Estimated Volume 100 Bbls. Field test volume of good oil 43.28 Bbls.
 (Not required prior to Division approval)

Destination (Name and Location of treating plant or other facility) Jenex Operating 11100 s unice hwy 18
Hobbs NM 88240

DESTRUCTION OF SEDIMENT OIL BY: ☐ Burning ☐ Pit Disposal ☐ Use on Roads or firewalls ☐ Other

(Explain) _____

Location of Destruction _____

Justification of Destruction _____

CERTIFICATION: (APPLICATION MAY BE MADE BY EITHER OF THE FOLLOWING)

I hereby certify that the information above is true and complete to the best of my knowledge and belief.

Owner _____ Transporter Jenex Operating

By _____ Address P.O. Box 308 Hobbs NM 88241

Title _____ Signature [Signature]

Date _____ Title Manager Date 12-31-3

OIL CONSERVATION DIVISION

Approved By _____ Title _____ Date _____

A COPY OF THIS FORM MUST BE ON LOCATION DURING TANK CLEANING, REMOVAL OF SEDIMENT OIL OR
 MISCELLANEOUS HYDROCARBONS, AND MUST BE PRESENTED WITH TANK BOTTOMS, SEDIMENT OIL OR
 MISCELLANEOUS HYDROCARBONS AT THE TREATING PLANT TO WHICH IT IS DELIVERED.

DISTRIBUTION BY OCD	
	Santa Fe
	File
	Operator
	Transporter (2)

District I
 625 N. French Dr., Hobbs, NM 88240
 District II
 1301 W. Grand Avenue, Artesia, NM 88210
 District III
 1000 Rio Brazos Road, Aztec, NM 87410
 District IV
 1270 S. St. Francis Dr., Santa Fe, NM 87505

State of New Mexico
 Energy Minerals and Natural Resources

Oil Conservation Division
 1220 South St. Francis Dr.
 Santa Fe, NM 87505

Form C-117 A
 Revised March 17, 1999

Submit 5 Copies to
 Appropriate District Office

PERMIT NO. H-26680

TANK CLEANING, SEDIMENT OIL REMOVAL, TRANSPORTATION OF MISCELLANEOUS HYDROCARBONS AND DISPOSAL PERMIT

Operator or Owner Rice Operating Address 122 W. Taylor Hobbs NM 88240
 Lease or Facility Name Justice B-12 Location 12-25-37
 U.L. - Sec. - Twp. - Rce

OPERATION TO BE PERFORMED:

☐ Tank Cleaning ☐ Sediment Oil Removal ☒ Transportation of Miscellaneous Hydrocarbons

Operator or Owner Representative authorizing work Craig

Date Work to be Performed 12-31-3

TANK CLEANING DATA

Tank Number _____

Volume _____

Tank Type _____

Volume Below Load Line _____

SEDIMENT OIL OR MISCELLANEOUS HYDROCARBON DATA

Sediment Oil from: ☐ Pit ☐ Cellar ☐ Other

MISCELLANEOUS OIL

Tank Bottoms From: ☐ Pipeline Station ☐ Crude Terminal ☐ Refinery ☐ Other*

Catchings From: ☐ Gasoline Plant ☐ Gathering Lines ☒ Salt Water Disposal System ☐ Other*

☐ Pipeline Break Oil or Spill

*Other (Explain) _____

VOLUME AND DESTINATION:

Estimated Volume 100 Bbls.

Field test volume of good oil 38.21 Bbls.
 (Not required prior to Division approval)

Destination (Name and Location of treating plant or other facility) Jenex Operating 11100 S Eunice Hwy 18
Hobbs NM 88240

DESTRUCTION OF SEDIMENT OIL BY:

☐ Burning ☐ Pit Disposal ☐ Use on Roads or firewalls ☐ Other

(Explain) _____

Location of Destruction _____

Justification of Destruction _____

CERTIFICATION: (APPLICATION MAY BE MADE BY EITHER OF THE FOLLOWING)

I hereby certify that the information above is true and complete to the best of my knowledge and belief.

Owner _____

Transporter Jenex Operating

By _____

Address P.O. Box 308 Hobbs NM 88241

Title _____

Signature [Signature]

Date _____

Title Manager

Date 12-31-3

OIL CONSERVATION DIVISION

Approved By _____ Title _____ Date _____

A COPY OF THIS FORM MUST BE ON LOCATION DURING TANK CLEANING, REMOVAL OF SEDIMENT OIL OR
 MISCELLANEOUS HYDROCARBONS, AND MUST BE PRESENTED WITH TANK BOTTOMS, SEDIMENT OIL OR
 MISCELLANEOUS HYDROCARBONS AT THE TREATING PLANT TO WHICH IT IS DELIVERED.

DISTRIBUTION BY OCO	
	Santa Fe
	File
	Operator
	Transporter (2)

Division I
1675 N. French Dr., Hobbs, NM 88240
Division II
1101 W. Grand Avenue, Artesia, NM 88210
Division III
1000 Rio Hondo Road, Aztec, NM 87410
Division IV
1220 S. St. Francis Dr., Santa Fe, NM 87505

State of New Mexico
Energy Minerals and Natural Resources

Oil Conservation Division
1220 South St. Francis Dr.
Santa Fe, NM 87505

Form C-117 A
Revised March 17, 1999

Submit 5 Copies to
Appropriate District Office

PERMIT NO. H-26678

TANK CLEANING, SEDIMENT OIL REMOVAL, TRANSPORTATION OF MISCELLANEOUS HYDROCARBONS AND DISPOSAL PERMIT

Operator or Owner Chaparral Services Address P.O. Box 1769 Eunice, NM 88231
Name of Facility Lea SWD Location 17-23-37
U.L. Sec. Twp. Rge

OPERATION TO BE PERFORMED:

☐ Tank Cleaning ☐ Sediment Oil Removal ☒ Transportation of Miscellaneous Hydrocarbons

Operator or Owner Representative authorizing work Dink

Date Work to be Performed 1-1-4

TANK CLEANING DATA

Tank Number _____

Volume _____

Tank Type _____

Volume Below Load Line _____

SEDIMENT OIL OR MISCELLANEOUS HYDROCARBON DATA

Sediment Oil from: ☐ Pit ☐ Cellar ☐ Other

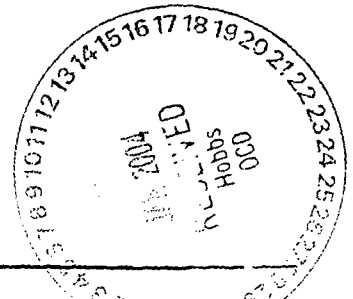
MISCELLANEOUS OIL

Tank Bottoms From: ☐ Pipeline Station ☐ Crude Terminal ☐ Refinery ☐ Other*

Catchings From: ☐ Gasoline Plant ☐ Gathering Lines ☒ Salt Water Disposal System ☐ Other*

☐ Pipeline Break Oil or Spill

*Other (Explain) _____



VOLUME AND DESTINATION:

Estimated Volume 760 Bbls.

Field test volume of good oil 721.20 Bbls.
(Not required prior to Division approval)

Destination (Name and Location of treating plant or other facility) Jenex Operating 11100 s Eunice Hwy 18
Hobbs NM 88240

DESTRUCTION OF SEDIMENT OIL BY:

☐ Burning ☐ Pit Disposal ☐ Use on Roads or firewalls ☐ Other

(Explain) _____

Location of Destruction _____

Justification of Destruction _____

CERTIFICATION: (APPLICATION MAY BE MADE BY EITHER OF THE FOLLOWING)

I hereby certify that the information above is true and complete to the best of my knowledge and belief.

Owner _____

Transporter Jenex Operating

By _____

Address P.O. Box 308 Hobbs NM 88241

Title _____

Signature [Signature]

Date _____

Title Manager

Date 12-31-3

OIL CONSERVATION DIVISION

Approved By _____ Title _____ Date _____

A COPY OF THIS FORM MUST BE ON LOCATION DURING TANK CLEANING, REMOVAL OF SEDIMENT OIL OR MISCELLANEOUS HYDROCARBONS, AND MUST BE PRESENTED WITH TANK BOTTOMS, SEDIMENT OIL OR MISCELLANEOUS HYDROCARBONS AT THE TREATING PLANT TO WHICH IT IS DELIVERED.

DISTRIBUTION BY OGD	
	Santa Fe
	File
	Operator
	Transporter (2)

District I
 1625 N. French Dr., Hobbs, NM 88240
 District II
 1301 W. Grand Avenue, Artesia, NM 88210
 District III
 1000 Rio Brazos Road, Aztec, NM 87410
 District IV
 1220 S. St. Francis Dr., Santa Fe, NM 87505

State of New Mexico
 Energy Minerals and Natural Resources

Oil Conservation Division
 1220 South St. Francis Dr.
 Santa Fe, NM 87505

Form C-117 A
 Revised March 17, 1999

Submit 5 Copies to
 Appropriate District Office

PERMIT NO. 426588

TANK CLEANING, SEDIMENT OIL REMOVAL, TRANSPORTATION OF MISCELLANEOUS HYDROCARBONS AND DISPOSAL PERMIT

Operator or Owner Rice Operating Address 122 W Taylor Hobbs NM 88240
 Lease or Facility Name D-2 Location 2-20-36

OPERATION TO BE PERFORMED:

☐ Tank Cleaning ☐ Sediment Oil Removal ☒ Transportation of Miscellaneous Hydrocarbons

Operator or Owner Representative authorizing work Craig

Date Work to be Performed 12-2-3

TANK CLEANING DATA

Tank Number _____

Volume _____

Tank Type _____

Volume Below Load Line _____

SEDIMENT OIL OR MISCELLANEOUS HYDROCARBON DATA

Sediment Oil from: ☐ Pit ☐ Cellar ☐ Other

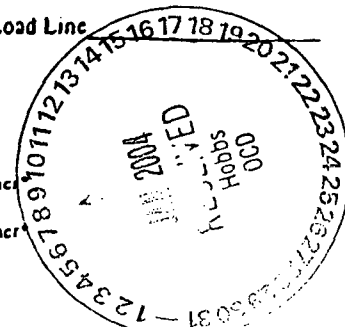
MISCELLANEOUS OIL

Tank Bottoms From: ☐ Pipeline Station ☐ Crude Terminal ☐ Refinery

Catchings From: ☐ Gasoline Plant ☐ Gathering Lines ☒ Salt Water Disposal System

☐ Pipeline Break Oil or Spill

*Other (Explain) _____



VOLUME AND DESTINATION:

Estimated Volume 100 Bbls.

Field test volume of good oil 62.54 Bbls.
(Not required prior to Division approval)

Destination (Name and Location of treating plant or other facility) Jenex Operating 11100 s junice hwy 18
Hobbs NM 88240

DESTRUCTION OF SEDIMENT OIL BY:

☐ Burning ☐ Pit Disposal ☐ Use on Roads or firewalls ☐ Other

(Explain) _____

Location of Destruction _____

Justification of Destruction _____

CERTIFICATION: (APPLICATION MAY BE MADE BY EITHER OF THE FOLLOWING)

I hereby certify that the information above is true and complete to the best of my knowledge and belief.

Owner _____

Transporter Jenex Operating

By _____

Address P.O. Box 308 Hobbs NM 88241

Title _____

Signature [Signature]

Date _____

Title Manager

Date 12-2-3

OIL CONSERVATION DIVISION

Approved By _____ Title _____ Date _____

A COPY OF THIS FORM MUST BE ON LOCATION DURING TANK CLEANING, REMOVAL OF SEDIMENT OIL OR
 MISCELLANEOUS HYDROCARBONS, AND MUST BE PRESENTED WITH TANK BOTTOMS, SEDIMENT OIL OR
 MISCELLANEOUS HYDROCARBONS AT THE TREATING PLANT TO WHICH IT IS DELIVERED.

DISTRIBUTION BY OCD	
	Santa Fe
	File
	Operator
	Transporter (2)

District I
 1625 N. French Dr., Hobbs, NM 88240
 District II
 1301 W. Grand Avenue, Artesia, NM 88210
 District III
 1000 Rio Brazos Road, Aztec, NM 87410
 District IV
 1220 S. St. Francis Dr., Santa Fe, NM 87505

State of New Mexico
 Energy Minerals and Natural Resources

Oil Conservation Division
 1220 South St. Francis Dr.
 Santa Fe, NM 87505

Form C-117 A
 Revised March 17, 1999

Submit 5 Copies to
 Appropriate District Office

PERMIT NO. H-26585

TANK CLEANING, SEDIMENT OIL REMOVAL, TRANSPORTATION OF MISCELLANEOUS HYDROCARBONS AND DISPOSAL PERMIT

Operator or Owner Basin Alliance Address Box 1378 Hobbs NM 88241
 Lease or Facility Name A.J. State SWP Location 33-18-36
 U.L. - Sec. - Twp. - Rge.

OPERATION TO BE PERFORMED:

☐ Tank Cleaning ☐ Sediment Oil Removal ☒ Transportation of Miscellaneous Hydrocarbons

Operator or Owner Representative authorizing work Hugo

Date Work to be Performed 12-2-3

TANK CLEANING DATA

Tank Number _____

Volume _____

Tank Type _____

Volume Below Load Line _____

SEDIMENT OIL OR MISCELLANEOUS HYDROCARBON DATA

Sediment Oil from: ☐ Pit ☐ Cellar ☐ Other

MISCELLANEOUS OIL

Tank Bottoms From: ☐ Pipeline Station ☐ Crude Terminal ☐ Refinery ☐ Other*

Catchings From: ☐ Gasoline Plant ☐ Gathering Lines ☒ Salt Water Disposal System ☐ Other*
☐ Pipeline Break Oil or Spill

*Other (Explain) _____

VOLUME AND DESTINATION:

Estimated Volume 190 Bbls.

Field test volume of good oil 150.47 Bbls.
 (Not required prior to Division approval)

Destination (Name and Location of treating plant or other facility) Jenex Operating 11100 s eunice hwy 18
Hobbs NM 88240

DESTRUCTION OF SEDIMENT OIL BY:

☐ Burning ☐ Pit Disposal ☐ Use on Roads or firewalls ☐ Other

(Explain) _____

Location of Destruction _____

Justification of Destruction _____

CERTIFICATION: (APPLICATION MAY BE MADE BY EITHER OF THE FOLLOWING)

I hereby certify that the information above is true and complete to the best of my knowledge and belief.

Owner _____

Transporter Jenex Operating

By _____

Address P.O. Box 308 Hobbs NM 88241

Title _____

Signature [Signature]

Date _____

Title Manager

Date 12-2-3

OIL CONSERVATION DIVISION

Approved By _____ Title _____

Date _____

A COPY OF THIS FORM MUST BE ON LOCATION DURING TANK CLEANING, REMOVAL OF SEDIMENT OIL OR MISCELLANEOUS HYDROCARBONS, AND MUST BE PRESENTED WITH TANK BOTTOMS, SEDIMENT OIL OR MISCELLANEOUS HYDROCARBONS AT THE TREATING PLANT TO WHICH IT IS DELIVERED.

DISTRIBUTION BY OCD	
	Santa Fe
	File
	Operator
	Transporter (2)

District I
1625 N. French Dr., Hobbs, NM 88240
District II
1301 W. Grand Avenue, Artesia, NM 88210
District III
1000 Rio Brazos Road, Aztec, NM 87410
District IV
1270 S. St. Francis Dr., Santa Fe, NM 87505

State of New Mexico
Energy Minerals and Natural Resources

Oil Conservation Division
1220 South St. Francis Dr.
Santa Fe, NM 87505

Form C-117 A
Revised March 17, 1999

Submit 5 Copies to
Appropriate District Office

PERMIT NO. H-26495

TANK CLEANING, SEDIMENT OIL REMOVAL, TRANSPORTATION OF MISCELLANEOUS HYDROCARBONS AND DISPOSAL PERMIT

Operator or Owner DKD LLC Address P.O. Box 682 Tatum NM 88267
Lease or Facility Name Watson 6 #1 SWP Location 6-14-36
U.L. - Sec. - Twp. - Rge.

OPERATION TO BE PERFORMED:

☐ Tank Cleaning ☐ Sediment Oil Removal ☒ Transportation of Miscellaneous Hydrocarbons

Operator or Owner Representative authorizing work Danny

Date Work to be Performed 11-8-3

TANK CLEANING DATA

Tank Number _____

Volume _____

Tank Type _____

Volume Below Load Line _____

SEDIMENT OIL OR MISCELLANEOUS HYDROCARBON DATA

Sediment Oil from: ☐ Pit ☐ Cellar ☐ Other

MISCELLANEOUS OIL

Tank Bottoms From: ☐ Pipeline Station ☐ Crude Terminal ☐ Refinery ☐ Other*

Catchings From: ☐ Gasoline Plant ☐ Gathering Lines ☒ Salt Water Disposal System ☐ Other*

☐ Pipeline Break Oil or Spill

*Other (Explain) _____

VOLUME AND DESTINATION:

Estimated Volume 190 Bbls.

Field test volume of good oil 169.15 Bbls.
(Not required prior to Division approval)

Destination (Name and Location of treating plant or other facility) Jenex Operating 11100 s eunice hwy 18
Hobbs NM 88240

DESTRUCTION OF SEDIMENT OIL BY:

☐ Burning ☐ Pit Disposal ☐ Use on Roads or firewalls ☐ Other

(Explain) _____

Location of Destruction _____

Justification of Destruction _____

CERTIFICATION: (APPLICATION MAY BE MADE BY EITHER OF THE FOLLOWING)

I hereby certify that the information above is true and complete to the best of my knowledge and belief.

Owner _____

Transporter Jenex Operating

By _____

Address P.O. Box 308 Hobbs NM 88241

Title _____

Signature [Signature]

Date _____

Title Manager

Date 11-7-3

OIL CONSERVATION DIVISION

Approved By

Linda Williams

Title

Ingrit Anal

Date

12-4-03

A COPY OF THIS FORM MUST BE ON LOCATION DURING TANK CLEANING, REMOVAL OF SEDIMENT OIL OR MISCELLANEOUS HYDROCARBONS, AND MUST BE PRESENTED WITH TANK BOTTOMS, SEDIMENT OIL OR MISCELLANEOUS HYDROCARBONS AT THE TREATING PLANT TO WHICH IT IS DELIVERED.

DISTRIBUTION BY OCD	
	Santa Fe
	File
	Operator
	Transporter (2)

District I
1625 N. French Dr., Hobbs, NM 88240
District II
1301 W. Grand Avenue, Artesia, NM 88210
District III
1000 Rio Brazos Road, Aztec, NM 87410
District IV
1220 S. St. Francis Dr., Santa Fe, NM 87505

State of New Mexico
Energy Minerals and Natural Resources

Oil Conservation Division
1220 South St. Francis Dr.
Santa Fe, NM 87505

Form C-117 A
Revised March 17, 1999

Submit 5 Copies to
Appropriate District Office

PERMIT NO. H-26496

TANK CLEANING, SEDIMENT OIL REMOVAL, TRANSPORTATION OF MISCELLANEOUS HYDROCARBONS AND DISPOSAL PERMIT

Operator or Owner Sundance Services Address P.O. Box 1737 Eunice NM 88231

Lease or Facility Name Prabo Facility Location 29-21-38

U.L. - Sec. - Twp. - Rge.

OPERATION TO BE PERFORMED:

☐ Tank Cleaning ☐ Sediment Oil Removal ☒ Transportation of Miscellaneous Hydrocarbons

Operator or Owner Representative authorizing work Kelly

Date Work to be Performed 11-8-3

TANK CLEANING DATA Tank Number _____ Volume _____

Tank Type _____

Volume Below Load Line _____

SEDIMENT OIL OR MISCELLANEOUS HYDROCARBON DATA

Sediment Oil from: ☐ Pit ☐ Cellar ☐ Other

MISCELLANEOUS OIL

Tank Bottoms From: ☐ Pipeline Station ☐ Crude Terminal ☐ Refinery ☐ Other*

Catchings From: ☐ Gasoline Plant ☐ Gathering Lines ☒ Salt Water Disposal System ☐ Other*

☐ Pipeline Break Oil or Spill

*Other (Explain) _____

VOLUME AND DESTINATION: Estimated Volume 190 Bbls. Field test volume of good oil 157.52 Bbls.
(Not required prior to Division approval)

Destination (Name and Location of treating plant or other facility) Jenex Operating 11100 s Eunice hwy 18
Hobbs NM 88240

DESTRUCTION OF SEDIMENT OIL BY: ☐ Burning ☐ Pit Disposal ☐ Use on Roads or firewalls ☐ Other

(Explain) _____

Location of Destruction _____

Justification of Destruction _____

CERTIFICATION: (APPLICATION MAY BE MADE BY EITHER OF THE FOLLOWING)

I hereby certify that the information above is true and complete to the best of my knowledge and belief.

Owner _____ Transporter Jenex Operating

By _____ Address P.O. Box 308 Hobbs NM 88241

Title _____ Signature [Signature]

Date _____ Title Manager Date 11-7-3

OIL CONSERVATION DIVISION

Approved By Linda Williams Title Manager Date 12-3-03

A COPY OF THIS FORM MUST BE ON LOCATION DURING TANK CLEANING, REMOVAL OF SEDIMENT OIL OR MISCELLANEOUS HYDROCARBONS, AND MUST BE PRESENTED WITH TANK BOTTOMS, SEDIMENT OIL OR MISCELLANEOUS HYDROCARBONS AT THE TREATING PLANT TO WHICH IT IS DELIVERED.

DISTRIBUTION BY OGD	
	Santa Fe
	File
	Operator
	Transporter (2)

District I
1625 N. French Dr., Hobbs, NM 88240
District II
1301 W. Grand Avenue, Artesia, NM 88210
District III
1000 Rio Brazos Road, Aztec, NM 87410
District IV
1220 S. St. Francis Dr., Santa Fe, NM 87505

State of New Mexico
Energy Minerals and Natural Resources

Oil Conservation Division
1220 South St. Francis Dr.
Santa Fe, NM 87505

Form C-117 A
Revised March 17, 1999

Submit 5 Copies to
Appropriate District Office

PERMIT NO. H-26466

TANK CLEANING, SEDIMENT OIL REMOVAL, TRANSPORTATION OF MISCELLANEOUS HYDROCARBONS AND DISPOSAL PERMIT

Operator or Owner Gandy Corp Address Box 827 Tatum NM 88267
Lease or Facility Name Gandy Plant Location 11-10-35
U.L. - Sec. - Twp. - Rge.

OPERATION TO BE PERFORMED:

☐ Tank Cleaning ☐ Sediment Oil Removal ☒ Transportation of Miscellaneous Hydrocarbons

Operator or Owner Representative authorizing work Lewis

Date Work to be Performed 11-1-3

TANK CLEANING DATA Tank Number _____ Volume _____

Tank Type _____ Volume Below Load Line _____
SEDIMENT OIL OR MISCELLANEOUS HYDROCARBON DATA

Sediment Oil from: ☐ Pit ☐ Cellar ☐ Other


MISCELLANEOUS OIL

Tank Bottoms From: ☐ Pipeline Station ☐ Crude Terminal ☐ Refinery ☐ Other*

Catchings From: ☐ Gasoline Plant ☐ Gathering Lines ☒ Salt Water Disposal System ☐ Other*

☐ Pipeline Break Oil or Spill

*Other (Explain) _____



VOLUME AND DESTINATION: Estimated Volume 390 Bbls. Field test volume of good oil 387.57 Bbls.
(Not required prior to Division approval)

Destination (Name and Location of treating plant or other facility) Jenex Operating 11100 s sunice hwy 18

Hobbs NM 88240

DESTRUCTION OF SEDIMENT OIL BY: ☐ Burning ☐ Pit Disposal ☐ Use on Roads or firewalls ☐ Other

(Explain) _____

Location of Destruction _____

Justification of Destruction _____

CERTIFICATION: (APPLICATION MAY BE MADE BY EITHER OF THE FOLLOWING)

I hereby certify that the information above is true and complete to the best of my knowledge and belief.

Owner _____ Transporter Jenex Operating

By _____ Address P.O. Box 308 Hobbs NM 88241

Title _____ Signature [Signature]

Date _____ Title Manager Date 11-1-3

OIL CONSERVATION DIVISION

Approved By Linda Williams Title Mgrt Anal Date 12/3/03

A COPY OF THIS FORM MUST BE ON LOCATION DURING TANK CLEANING, REMOVAL OF SEDIMENT OIL OR MISCELLANEOUS HYDROCARBONS, AND MUST BE PRESENTED WITH TANK BOTTOMS, SEDIMENT OIL OR MISCELLANEOUS HYDROCARBONS AT THE TREATING PLANT TO WHICH IT IS DELIVERED.

DISTRIBUTION BY OCO	
	Santa Fe
	File
	Operator
	Transporter (2)

District I
1625 N. French Dr., Hobbs, NM 88240
District II
1301 W. Grand Avenue, Artesia, NM 88210
District III
1000 Rio Brazos Road, Aztec, NM 87410
District IV
1220 S. St. Francis Dr., Santa Fe, NM 87505

State of New Mexico
Energy Minerals and Natural Resources

Oil Conservation Division
1220 South St. Francis Dr.
Santa Fe, NM 87505

Form C-117 A
Revised March 17, 1999

Submit 5 Copies to
Appropriate District Office

PERMIT NO. H-26467

TANK CLEANING, SEDIMENT OIL REMOVAL, TRANSPORTATION OF MISCELLANEOUS HYDROCARBONS AND DISPOSAL PERMIT

Operator or Owner Sundance Services Address P.O. Box 1737 Eunice NM 88231

Lease or Facility Name Prabo Facility Location 29-21-38

U.L. - Sec. - Twp. - Rge.

OPERATION TO BE PERFORMED:

☐ Tank Cleaning ☐ Sediment Oil Removal ☒ Transportation of Miscellaneous Hydrocarbons

Operator or Owner Representative authorizing work Kelly

Date Work to be Performed 11-3-3

TANK CLEANING DATA

Tank Number _____

Volume _____

Tank Type _____

Volume Below Load Line _____

SEDIMENT OIL OR MISCELLANEOUS HYDROCARBON DATA

Sediment Oil from: ☐ Pit ☐ Cellar ☐ Other

MISCELLANEOUS OIL

Tank Bottoms From: ☐ Pipeline Station ☐ Crude Terminal ☐ Refinery ☐ Other*

Catchings From: ☐ Gasoline Plant ☐ Gathering Lines ☒ Salt Water Disposal System ☐ Other*

☐ Pipeline Break Oil or Spill

*Other (Explain) _____

VOLUME AND DESTINATION:

Estimated Volume 380 Bbls.

Field test volume of good oil 363.74 Bbls.
(Not required prior to Division approval)

Destination (Name and Location of treating plant or other facility) Jenex Operating 11100 s eunice hwy 18
Hobbs NM 88240

DESTRUCTION OF SEDIMENT OIL BY:

☐ Burning ☐ Pit Disposal ☐ Use on Roads or firewalls ☐ Other

(Explain) _____

Location of Destruction _____

Justification of Destruction _____

CERTIFICATION: (APPLICATION MAY BE MADE BY EITHER OF THE FOLLOWING)

I hereby certify that the information above is true and complete to the best of my knowledge and belief.

Owner _____

Transporter Jenex Operating

By _____

Address P.O. Box 308 Hobbs NM 88241

Title _____

Signature [Signature]

Date _____

Title Manager

Date _____

OIL CONSERVATION DIVISION

Approved By Linda Williams

Title Manager

Date 12-3-04

A COPY OF THIS FORM MUST BE ON LOCATION DURING TANK CLEANING, REMOVAL OF SEDIMENT OIL OR MISCELLANEOUS HYDROCARBONS, AND MUST BE PRESENTED WITH TANK BOTTOMS, SEDIMENT OIL OR MISCELLANEOUS HYDROCARBONS AT THE TREATING PLANT TO WHICH IT IS DELIVERED.

DISTRIBUTION BY OCO	
	Santa Fe
	File
	Operator
	Transporter (2)

District I
1625 N. French Dr., Hobbs, NM 88240
District II
1301 W. Grand Avenue, Artesia, NM 88210
District III
1000 Rio Brazos Road, Aztec, NM 87410
District IV
1220 S. St. Francis Dr., Santa Fe, NM 87505

State of New Mexico
Energy Minerals and Natural Resources

Oil Conservation Division
1220 South St. Francis Dr.
Santa Fe, NM 87505

Form C-117 A
Revised March 17, 1999

Submit 5 Copies to
Appropriate District Office

PERMIT NO. H-26473

TANK CLEANING, SEDIMENT OIL REMOVAL, TRANSPORTATION OF MISCELLANEOUS HYDROCARBONS AND DISPOSAL PERMIT

Operator or Owner Rice Operating Address 122 W Taylor Hobbs Nm 88240

Lease or Facility Name J-26 Location 26-21-37

U.L. - Sec. - Twp. - Rge.

OPERATION TO BE PERFORMED:

☐ Tank Cleaning ☐ Sediment Oil Removal ☒ Transportation of Miscellaneous Hydrocarbons

Operator or Owner Representative authorizing work Craig

Date Work to be Performed 11-3-3

TANK CLEANING DATA Tank Number _____ Volume _____

Tank Type _____

Volume Below Load Line _____

SEDIMENT OIL OR MISCELLANEOUS HYDROCARBON DATA

Sediment Oil from: ☐ Pit ☐ Cellar ☐ Other

MISCELLANEOUS OIL

Tank Bottoms From: ☐ Pipeline Station ☐ Crude Terminal ☐ Refinery ☐ Other*

Catchings From: ☐ Gasoline Plant ☐ Gathering Lines ☒ Salt Water Disposal System ☐ Other*

☐ Pipeline Break Oil or Spill

*Other (Explain) _____

VOLUME AND DESTINATION: Estimated Volume 100 Bbls. Field test volume of good oil 105.23 Bbls.
(Not required prior to Division approval)

Destination (Name and Location of treating plant or other facility) Jenex Operating 11100 s eunice hwy 18

Hobbs NM 88240

DESTRUCTION OF SEDIMENT OIL BY: ☐ Burning ☐ Pit Disposal ☐ Use on Roads or firewalls ☐ Other

(Explain) _____

Location of Destruction _____

Justification of Destruction _____

CERTIFICATION: (APPLICATION MAY BE MADE BY EITHER OF THE FOLLOWING)

I hereby certify that the information above is true and complete to the best of my knowledge and belief.

Owner _____

Transporter Jenex Operating

By _____

Address P.O. Box 308 Hobbs NM 88241

Title _____

Signature [Signature]

Date _____

Title Manager

Date 11-3-3

OIL CONSERVATION DIVISION

Approved By Linda Williams

Title Manager

Date 12-3-03

A COPY OF THIS FORM MUST BE ON LOCATION DURING TANK CLEANING, REMOVAL OF SEDIMENT OIL OR MISCELLANEOUS HYDROCARBONS, AND MUST BE PRESENTED WITH TANK BOTTOMS, SEDIMENT OIL OR MISCELLANEOUS HYDROCARBONS AT THE TREATING PLANT TO WHICH IT IS DELIVERED.

DISTRIBUTION BY OCD	
	Santa Fe
	File
	Operator
	Transporter (2)

District I
1633 N French Dr., Hobbs, NM 88240
District II
1301 W Grand Avenue, Artesia, NM 88210
District III
1000 Rio Brazos Road, Aztec, NM 87410
District IV
1220 S St. Francis Dr., Santa Fe, NM 87505

State of New Mexico
Energy Minerals and Natural Resources

Oil Conservation Division
1220 South St. Francis Dr.
Santa Fe, NM 87505

Form C-117 A
Revised March 17, 1999

Submit 5 Copies to
Appropriate District Office

PERMIT NO. H-26474

TANK CLEANING, SEDIMENT OIL REMOVAL, TRANSPORTATION OF MISCELLANEOUS HYDROCARBONS AND DISPOSAL PERMIT

Operator or Owner Hem Disposal Address Box 1544 Lovington NM 88260
Name of Facility Maymes Graham Location 9-15-36
U.I. - Sec. - Twp. - Rge.

OPERATION TO BE PERFORMED:

☐ Tank Cleaning ☐ Sediment Oil Removal ☒ Transportation of Miscellaneous Hydrocarbons

Operator or Owner Representative authorizing work Don

Date Work to be Performed 11-4-3

TANK CLEANING DATA

Tank Number _____

Volume _____

Tank Type _____

SEDIMENT OIL OR MISCELLANEOUS HYDROCARBON DATA

Volume Below Load Line _____

Sediment Oil from: ☐ Pit ☐ Cellar ☐ Other

MISCELLANEOUS OIL

Tank Bottoms From: ☐ Pipeline Station ☐ Crude Terminal ☐ Refinery ☐ Other*

Catchings From: ☐ Gasoline Plant ☐ Gathering Lines ☒ Salt Water Disposal System ☐ Other*

☐ Pipeline Break Oil or Spill

*Other (Explain) _____

VOLUME AND DESTINATION:

Estimated Volume 380 Bbls.

Field test volume of good oil 376.72 Bbls.

(Not required prior to Division approval)

Destination (Name and Location of treating plant or other facility) Jenex Operating 11100 S. Cimice Hwy 18
Hobbs NM 88240

DESTRUCTION OF SEDIMENT OIL BY: ☐ Burning ☐ Pit Disposal ☐ Use on Roads or firewalls ☐ Other

(Explain) _____

Location of Destruction _____

Justification of Destruction _____

CERTIFICATION: (APPLICATION MAY BE MADE BY EITHER OF THE FOLLOWING)

I hereby certify that the information above is true and complete to the best of my knowledge and belief.

Owner _____

Transporter Jenex Operating

By _____

Address P.O. Box 308 Hobbs NM 88241

Title _____

Signature [Signature]

Date _____

Title Manager Date 11-4-3

OIL CONSERVATION DIVISION

Approved By Linda Williams

Title Manager

Date 12-3-03

A COPY OF THIS FORM MUST BE ON LOCATION DURING TANK CLEANING, REMOVAL OF SEDIMENT OIL OR MISCELLANEOUS HYDROCARBONS, AND MUST BE PRESENTED WITH TANK BOTTOMS, SEDIMENT OIL OR MISCELLANEOUS HYDROCARBONS AT THE TREATING PLANT TO WHICH IT IS DELIVERED.

DISTRIBUTION BY OCU	
	Santa Fe
	File
	Operator
	Transporter (2)

District I
1625 N. French Dr., Hobbs, NM 88240
District II
1301 W. Grand Avenue, Artesia, NM 88210
District III
1000 Rio Brazos Road, Aztec, NM 87410
District IV
1220 S. St. Francis Dr., Santa Fe, NM 87505

State of New Mexico
Energy Minerals and Natural Resources

Oil Conservation Division
1220 South St. Francis Dr.
Santa Fe, NM 87505

Form C-117 A
Revised March 17, 1999

Submit 5 Copies to
Appropriate District Office

PERMIT NO. H-26476

TANK CLEANING, SEDIMENT OIL REMOVAL, TRANSPORTATION OF MISCELLANEOUS HYDROCARBONS AND DISPOSAL PERMIT

Operator or Owner DND LLC Address P.O. Box 682 Tatum NM 88267
Lease or Facility Name Watson 6 #1 SWD Location 6-16-36
U.L. - Sec. - Twp. - Rge.

OPERATION TO BE PERFORMED:

☐ Tank Cleaning ☐ Sediment Oil Removal ☒ Transportation of Miscellaneous Hydrocarbons

Operator or Owner Representative authorizing work Danny

Date Work to be Performed 11-5-3

TANK CLEANING DATA Tank Number _____ Volume _____

Tank Type _____

Volume Below Load Line _____

SEDIMENT OIL OR MISCELLANEOUS HYDROCARBON DATA

Sediment Oil from: ☐ Pit ☐ Cellar ☐ Other


MISCELLANEOUS OIL

Tank Bottoms From: ☐ Pipeline Station ☐ Crude Terminal ☐ Refinery ☐ Other*

Catchings From: ☐ Gasoline Plant ☐ Gathering Lines ☒ Salt Water Disposal System ☐ Other*

☐ Pipeline Break Oil or Spill

*Other (Explain) _____



VOLUME AND DESTINATION: Estimated Volume 190 Bbls. Field test volume of good oil 154.82 Bbls.
(Not required prior to Division approval)

Destination (Name and Location of treating plant or other facility) Jenex Operating 11100 s eunice hwy 18
Hobbs NM 88240

DESTRUCTION OF SEDIMENT OIL BY: ☐ Burning ☐ Pit Disposal ☐ Use on Roads or firewalls ☐ Other

(Explain) _____

Location of Destruction _____

Justification of Destruction _____

CERTIFICATION: (APPLICATION MAY BE MADE BY EITHER OF THE FOLLOWING)

I hereby certify that the information above is true and complete to the best of my knowledge and belief.

Owner _____

Transporter Jenex Operating

By _____

Address P.O. Box 308 Hobbs NM 88241

Title _____

Signature [Signature]

Date _____

Title Manager

Date 11-5-3

OIL CONSERVATION DIVISION

Approved By Linda Williams

Title Mgrmt Anal

Date 12-4-03

DISTRIBUTION BY OCD	
	Santa Fe
	File
	Operator
	Transporter (2)

A COPY OF THIS FORM MUST BE ON LOCATION DURING TANK CLEANING, REMOVAL OF SEDIMENT OIL OR MISCELLANEOUS HYDROCARBONS, AND MUST BE PRESENTED WITH TANK BOTTOMS, SEDIMENT OIL OR MISCELLANEOUS HYDROCARBONS AT THE TREATING PLANT TO WHICH IT IS DELIVERED.

District I
1625 N. French Dr., Hobbs, NM 88240
District II
1301 W. Grand Avenue, Artesia, NM 88210
District III
1000 Rio Brazos Road, Aztec, NM 87410
District IV
1270 S. St. Francis Dr., Santa Fe, NM 87505

State of New Mexico
Energy Minerals and Natural Resources

Oil Conservation Division
1220 South St. Francis Dr.
Santa Fe, NM 87505

Form C-117 A
Revised March 17, 1999

Submit 5 Copies to
Appropriate District Office

PERMIT NO. H-26477

TANK CLEANING, SEDIMENT OIL REMOVAL, TRANSPORTATION OF MISCELLANEOUS HYDROCARBONS AND DISPOSAL PERMIT

Operator or Owner Rice Operating Address 122 W Taylor Hobbs NM 88240
Lease or Facility Name E-29 Location 29-18-38
U.L. - Sec. - Twp. - Rge.

OPERATION TO BE PERFORMED:

☐ Tank Cleaning ☐ Sediment Oil Removal ☒ Transportation of Miscellaneous Hydrocarbons

Operator or Owner Representative authorizing work Craig

Date Work to be Performed 11-5-3

TANK CLEANING DATA

Tank Number _____

Volume _____

Tank Type _____

Volume Below Load Line _____

SEDIMENT OIL OR MISCELLANEOUS HYDROCARBON DATA

Sediment Oil from: ☐ Pit ☐ Cellar ☐ Other

MISCELLANEOUS OIL

Tank Bottoms From: ☐ Pipeline Station ☐ Crude Terminal ☐ Refinery ☐ Other*

Catchings From: ☐ Gasoline Plant ☐ Gathering Lines ☒ Salt Water Disposal System ☐ Other*

☐ Pipeline Break Oil or Spill

*Other (Explain) _____

VOLUME AND DESTINATION:

Estimated Volume 100 Bbls.

Field test volume of good oil 86.66 Bbls.
(Not required prior to Division approval)

Destination (Name and Location of treating plant or other facility) Jenex Operating 11100 s unice hwy 18
Hobbs NM 88240

DESTRUCTION OF SEDIMENT OIL BY:

☐ Burning ☐ Pit Disposal ☐ Use on Roads or firewalls ☐ Other

(Explain) _____

Location of Destruction _____

Justification of Destruction _____

CERTIFICATION: (APPLICATION MAY BE MADE BY EITHER OF THE FOLLOWING)

I hereby certify that the information above is true and complete to the best of my knowledge and belief.

Owner _____

Transporter Jenex Operating

By _____

Address P.O. Box 308 Hobbs NM 88241

Title _____

Signature [Signature]

Date _____

Title Manager

Date 11-5-3

OIL CONSERVATION DIVISION

Approved By Linda Williams

Title Mgrmt Anal

Date 12-3-03

A COPY OF THIS FORM MUST BE ON LOCATION DURING TANK CLEANING, REMOVAL OF SEDIMENT OIL OR MISCELLANEOUS HYDROCARBONS, AND MUST BE PRESENTED WITH TANK BOTTOMS, SEDIMENT OIL OR MISCELLANEOUS HYDROCARBONS AT THE TREATING PLANT TO WHICH IT IS DELIVERED.

DISTRIBUTION BY OCD	
	Santa Fe
	File
	Operator
	Transporter (2)

District I
1625 N. French Dr., Hobbs, NM 88240
District II
1301 W. Grand Avenue, Artesia, NM 88210
District III
1000 Rio Brazos Road, Aztec, NM 87410
District IV
1220 S. St. Francis Dr., Santa Fe, NM 87505

State of New Mexico
Energy Minerals and Natural Resources

Oil Conservation Division
1220 South St. Francis Dr.
Santa Fe, NM 87505

Form C-117 A
Revised March 17, 1999

Submit 5 Copies to
Appropriate District Office

PERMIT NO. H-26479

TANK CLEANING, SEDIMENT OIL REMOVAL, TRANSPORTATION OF MISCELLANEOUS HYDROCARBONS AND DISPOSAL PERMIT

Operator or Owner Sundance Services Address P.O. Box 1737 Eunice Nm 88231
Lease or Facility Name Prabo Facility Location 29-21-38
U.L. - Sec. - Twp. - Rge.

OPERATION TO BE PERFORMED:

☐ Tank Cleaning ☐ Sediment Oil Removal ☒ Transportation of Miscellaneous Hydrocarbons

Operator or Owner Representative authorizing work 11-7-3 Kelly

Date Work to be Performed 11-7-3

TANK CLEANING DATA Tank Number _____ Volume _____

Tank Type _____

Volume Below Load Line _____

SEDIMENT OIL OR MISCELLANEOUS HYDROCARBON DATA

Sediment Oil from: ☐ Pit ☐ Cellar ☐ Other

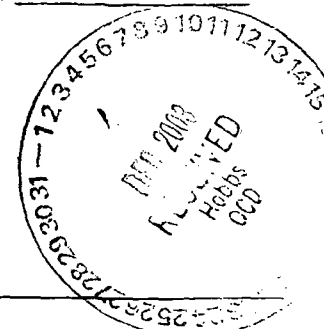
MISCELLANEOUS OIL

Tank Bottoms From: ☐ Pipeline Station ☐ Crude Terminal ☐ Refinery ☐ Other*

Catchings From: ☐ Gasoline Plant ☐ Gathering Lines ☒ Salt Water Disposal System ☐ Other*

☐ Pipeline Break Oil or Spill

*Other (Explain) _____



VOLUME AND DESTINATION: Estimated Volume 190 Bbls. Field test volume of good oil 182.74 Bbls.
(Not required prior to Division approval)

Destination (Name and Location of treating plant or other facility) Jenex Operating 11100 s eunice hwy 18
Hobbs NM 88240

DESTRUCTION OF SEDIMENT OIL BY: ☐ Burning ☐ Pit Disposal ☐ Use on Roads or firewalls ☐ Other

(Explain) _____

Location of Destruction _____

Justification of Destruction _____

CERTIFICATION: (APPLICATION MAY BE MADE BY EITHER OF THE FOLLOWING)

I hereby certify that the information above is true and complete to the best of my knowledge and belief.

Owner _____ Transporter Jenex Operating

By _____ Address P.O. Box 308 Hobbs NM 88241

Title _____ Signature [Signature]

Date _____ Title Manager Date 11-7-3

OIL CONSERVATION DIVISION

Approved By Linda Williams Title Mgrt Anal Date 12-3-03

DISTRIBUTION BY OCD	
	Santa Fe
	File
	Operator
	Transporter (2)

A COPY OF THIS FORM MUST BE ON LOCATION DURING TANK CLEANING, REMOVAL OF SEDIMENT OIL OR MISCELLANEOUS HYDROCARBONS, AND MUST BE PRESENTED WITH TANK BOTTOMS, SEDIMENT OIL OR MISCELLANEOUS HYDROCARBONS AT THE TREATING PLANT TO WHICH IT IS DELIVERED.

District I
1625 N. French Dr., Hobbs, NM 88240
District II
1301 W. Grand Avenue, Artesia, NM 88210
District III
1000 Rio Brazos Road, Aztec, NM 87410
District IV
1220 S. St. Francis Dr., Santa Fe, NM 87505

State of New Mexico
Energy Minerals and Natural Resources

Oil Conservation Division
1220 South St. Francis Dr.
Santa Fe, NM 87505

Form C-117 A
Revised March 17, 1999

Submit 5 Copies to
Appropriate District Office

PERMIT NO. H-26478

TANK CLEANING, SEDIMENT OIL REMOVAL, TRANSPORTATION OF MISCELLANEOUS HYDROCARBONS AND DISPOSAL PERMIT

Operator or Owner Gandy Corp Address Box 827 Tatum Nm 88247
Lease or Facility Name Gandy Plant Location 11-10-35
U.L. - Sec. - Twp. - Rge.

OPERATION TO BE PERFORMED:

☐ Tank Cleaning ☐ Sediment Oil Removal ☒ Transportation of Miscellaneous Hydrocarbons

Operator or Owner Representative authorizing work Lewis

Date Work to be Performed 11-6 through 9-3

TANK CLEANING DATA Tank Number _____ Volume _____

Tank Type _____

Volume Below Load Line _____

SEDIMENT OIL OR MISCELLANEOUS HYDROCARBON DATA

Sediment Oil from: ☐ Pit ☐ Cellar ☐ Other


MISCELLANEOUS OIL

Tank Bottoms From: ☐ Pipeline Station ☐ Crude Terminal ☐ Refinery ☐ Other*

Catchings From: ☐ Gasoline Plant ☐ Gathering Lines ☒ Salt Water Disposal System ☐ Other*

☐ Pipeline Break Oil or Spill

*Other (Explain) _____



VOLUME AND DESTINATION: Estimated Volume 1600 Bbls. Field test volume of good oil 1757.78 Bbls.
(Not required prior to Division approval)

Destination (Name and Location of treating plant or other facility) Jenex Operating 11100 s eunice hwy 18
Hobbs NM 88240

DESTRUCTION OF SEDIMENT OIL BY: ☐ Burning ☐ Pit Disposal ☐ Use on Roads or firewalls ☐ Other

(Explain) _____

Location of Destruction _____

Justification of Destruction _____

CERTIFICATION: (APPLICATION MAY BE MADE BY EITHER OF THE FOLLOWING)

I hereby certify that the information above is true and complete to the best of my knowledge and belief.

Owner _____

Transporter Jenex Operating

By _____

Address P.O. Box 308 Hobbs NM 88241

Title _____

Signature [Signature]

Date _____

Title Manager

Date 11-6-3

OIL CONSERVATION DIVISION

Approved By Linda Williams Title Ingrat Anal Date 12-3-03

A COPY OF THIS FORM MUST BE ON LOCATION DURING TANK CLEANING, REMOVAL OF SEDIMENT OIL OR MISCELLANEOUS HYDROCARBONS, AND MUST BE PRESENTED WITH TANK BOTTOMS, SEDIMENT OIL OR MISCELLANEOUS HYDROCARBONS AT THE TREATING PLANT TO WHICH IT IS DELIVERED.

DISTRIBUTION BY OCD	
	Santa Fe
	File
	Operator
	Transporter (2)

District I
1625 N French Dr., Hobbs, NM 88240
District II
1301 W. Grand Avenue, Artesia, NM 88210
District III
1000 Rio Brazos Road, Aztec, NM 87410
District IV
1220 S. St. Francis Dr., Santa Fe, NM 87505

State of New Mexico
Energy Minerals and Natural Resources

Oil Conservation Division
1220 South St. Francis Dr.
Santa Fe, NM 87505

Form C-117 A
Revised March 17, 1999

Submit 5 Copies to
Appropriate District Office

PERMIT NO. H-26502

TANK CLEANING, SEDIMENT OIL REMOVAL, TRANSPORTATION OF MISCELLANEOUS HYDROCARBONS AND DISPOSAL PERMIT

Operator or Owner Rice Operating Address 122 w Taylor Hobbs NM 88240
Lease or Facility Name BD C-2 Location 2-22-37
U.L. - Sec. - Twp. - Rge.

OPERATION TO BE PERFORMED:

☐ Tank Cleaning ☐ Sediment Oil Removal ☒ Transportation of Miscellaneous Hydrocarbons

Operator or Owner Representative authorizing work Craig

Date Work to be Performed 11-10-03

TANK CLEANING DATA

Tank Number _____

Volume _____

Tank Type _____

Volume Below Load Line _____

SEDIMENT OIL OR MISCELLANEOUS HYDROCARBON DATA

Sediment Oil from: ☐ Pit ☐ Cellar ☐ Other


MISCELLANEOUS OIL

Tank Bottoms From: ☐ Pipeline Station ☐ Crude Terminal ☐ Refinery ☐ Other*

Catchings From: ☐ Gasoline Plant ☐ Gathering Lines ☒ Salt Water Disposal System ☐ Other*

☐ Pipeline Break Oil or Spill

*Other (Explain) _____



VOLUME AND DESTINATION:

Estimated Volume 100 Bbls.

Field test volume of good oil 78.40 Bbls
(Not required prior to Division approval)

Destination (Name and Location of treating plant or other facility) Jenex Operating 11100 s eunice hwy 18
Hobbs NM 88240

DESTRUCTION OF SEDIMENT OIL BY: ☐ Burning ☐ Pit Disposal ☐ Use on Roads or firewalls ☐ Other

(Explain) _____

Location of Destruction _____

Justification of Destruction _____

CERTIFICATION: (APPLICATION MAY BE MADE BY EITHER OF THE FOLLOWING)

I hereby certify that the information above is true and complete to the best of my knowledge and belief.

Owner _____

Transporter Jenex Operating

By _____

Address P.O. Box 308 Hobbs NM 88241

Title _____

Signature [Signature]

Date _____

Title Manager

Date 11-10-03

OIL CONSERVATION DIVISION

Approved By Linda Williams Title Manager Qual

Date 12-3-03

A COPY OF THIS FORM MUST BE ON LOCATION DURING TANK CLEANING, REMOVAL OF SEDIMENT OIL OR MISCELLANEOUS HYDROCARBONS, AND MUST BE PRESENTED WITH TANK BOTTOMS, SEDIMENT OIL OR MISCELLANEOUS HYDROCARBONS AT THE TREATING PLANT TO WHICH IT IS DELIVERED.

DISTRIBUTION BY OGD	
	Santa Fe
	File
	Operator
	Transporter (2)

District I
1625 N. French Dr., Hobbs, NM 88240
District II
1301 W. Grand Avenue, Artesia, NM 88210
District III
1000 Rio Brazos Road, Aztec, NM 87410
District IV
1220 S. St. Francis Dr., Santa Fe, NM 87505

State of New Mexico
Energy Minerals and Natural Resources

Oil Conservation Division
1220 South St. Francis Dr.
Santa Fe, NM 87505

Form C-117 A
Revised March 17, 1999

Submit 5 Copies to
Appropriate District Office

PERMIT NO. H-26504

TANK CLEANING, SEDIMENT OIL REMOVAL, TRANSPORTATION OF MISCELLANEOUS HYDROCARBONS AND DISPOSAL PERMIT

Operator or Owner Rice Operating Address 122 W Taylor Hobbs NM 88240
Lease or Facility Name N-18 Location 18-22-37
U.L. - Sec. - Twp. - Rge.

OPERATION TO BE PERFORMED:

☐ Tank Cleaning ☐ Sediment Oil Removal ☒ Transportation of Miscellaneous Hydrocarbons

Operator or Owner Representative authorizing work Craig

Date Work to be Performed 11-11-3

TANK CLEANING DATA Tank Number _____ Volume _____

Tank Type _____

Volume Below Load Line _____

SEDIMENT OIL OR MISCELLANEOUS HYDROCARBON DATA

Sediment Oil from: ☐ Pit ☐ Cellar ☐ Other

MISCELLANEOUS OIL

Tank Bottoms From: ☐ Pipeline Station ☐ Crude Terminal ☐ Refinery ☐ Other*

Catchings From: ☐ Gasoline Plant ☐ Gathering Lines ☒ Salt Water Disposal System ☐ Other*

☐ Pipeline Break Oil or Spill

*Other (Explain) _____

VOLUME AND DESTINATION: Estimated Volume 190 Bbls. Field test volume of good oil 187.54 Bbls.
(Not required prior to Division approval)

Destination (Name and Location of treating plant or other facility) Jenex Operating 11100 s eunice hwy 18
Hobbs NM 88240

DESTRUCTION OF SEDIMENT OIL BY: ☐ Burning ☐ Pit Disposal ☐ Use on Roads or firewalls ☐ Other

(Explain) _____

Location of Destruction _____

Justification of Destruction _____

CERTIFICATION: (APPLICATION MAY BE MADE BY EITHER OF THE FOLLOWING)

I hereby certify that the information above is true and complete to the best of my knowledge and belief.

Owner _____

Transporter Jenex Operating

By _____

Address P.O. Box 308 Hobbs NM 88241

Title _____

Signature [Signature]

Date _____

Title Manager

Date 11-11-3

OIL CONSERVATION DIVISION

Approved By Linda Williams Title Manager

Date 12-3-03

A COPY OF THIS FORM MUST BE ON LOCATION DURING TANK CLEANING, REMOVAL OF SEDIMENT OIL OR MISCELLANEOUS HYDROCARBONS, AND MUST BE PRESENTED WITH TANK BOTTOMS, SEDIMENT OIL OR MISCELLANEOUS HYDROCARBONS AT THE TREATING PLANT TO WHICH IT IS DELIVERED.

DISTRIBUTION BY OCD	
	Santa Fe
	File
	Operator
	Transporter (2)

District I
1625 N. French Dr., Hobbs, NM 88240
District II
1301 W. Grand Avenue, Artesia, NM 88210
District III
1000 Rio Brazos Road, Aztec, NM 87410
District IV
1220 S. St. Francis Dr., Santa Fe, NM 87505

State of New Mexico
Energy Minerals and Natural Resources

Oil Conservation Division
1220 South St. Francis Dr.
Santa Fe, NM 87505

Form C-117 A
Revised March 17, 1999

Submit 5 Copies to
Appropriate District Office

PERMIT NO. H-26505

TANK CLEANING, SEDIMENT OIL REMOVAL, TRANSPORTATION OF MISCELLANEOUS HYDROCARBONS AND DISPOSAL PERMIT

Operator or Owner Rice Operating Address 122 W Taylor Hobbs Nm 88240
Lease or Facility Name J-26 Location 26-21-37
U.L. - Sec. - Twp. - Rge.

OPERATION TO BE PERFORMED:

☐ Tank Cleaning ☐ Sediment Oil Removal ☒ Transportation of Miscellaneous Hydrocarbons

Operator or Owner Representative authorizing work Craig

Date Work to be Performed 11-11-3

TANK CLEANING DATA Tank Number _____ Volume _____

Tank Type _____

Volume Below Load Line _____

SEDIMENT OIL OR MISCELLANEOUS HYDROCARBON DATA

Sediment Oil from: ☐ Pit ☐ Cellar ☐ Other

MISCELLANEOUS OIL

Tank Bottoms From: ☐ Pipeline Station ☐ Crude Terminal ☐ Refinery ☐ Other*

Catchings From: ☐ Gasoline Plant ☐ Gathering Lines ☒ Salt Water Disposal System ☐ Other*

☐ Pipeline Break Oil or Spill

*Other (Explain) _____

VOLUME AND DESTINATION: Estimated Volume 190 Bbls. Field test volume of good oil 701-75 Bbls.
(Not required prior to Division approval)

Destination (Name and Location of treating plant or other facility) Jenex Operating 11100 s eunice hwy 18

Hobbs NM 88240

DESTRUCTION OF SEDIMENT OIL BY: ☐ Burning ☐ Pit Disposal ☐ Use on Roads or firewalls ☐ Other

(Explain) _____

Location of Destruction _____

Justification of Destruction _____

CERTIFICATION: (APPLICATION MAY BE MADE BY EITHER OF THE FOLLOWING)

I hereby certify that the information above is true and complete to the best of my knowledge and belief.

Owner _____ Transporter Jenex Operating

By _____ Address P.O. Box 308 Hobbs NM 88241

Title _____ Signature [Signature]

Date _____ Title Manager Date 11-11-3

OIL CONSERVATION DIVISION

Approved By Linda Williams Title Manager Date 12-4-03

A COPY OF THIS FORM MUST BE ON LOCATION DURING TANK CLEANING, REMOVAL OF SEDIMENT OIL OR MISCELLANEOUS HYDROCARBONS, AND MUST BE PRESENTED WITH TANK BOTTOMS, SEDIMENT OIL OR MISCELLANEOUS HYDROCARBONS AT THE TREATING PLANT TO WHICH IT IS DELIVERED.

DISTRIBUTION BY OCD	
	Santa Fe
	File
	Operator
	Transporter (2)

District I
1625 N. French Dr., Hobbs, NM 88240
District II
1301 W. Grand Avenue, Artesia, NM 88210
District III
1000 Rio Brazos Road, Aztec, NM 87410
District IV
1220 S. St. Francis Dr., Santa Fe, NM 87505

State of New Mexico
Energy Minerals and Natural Resources

Oil Conservation Division
1220 South St. Francis Dr.
Santa Fe, NM 87505

Form C-117 A
Revised March 17, 1999

Submit 5 Copies to
Appropriate District Office

PERMIT NO. H-26507

TANK CLEANING, SEDIMENT OIL REMOVAL, TRANSPORTATION OF MISCELLANEOUS HYDROCARBONS AND DISPOSAL PERMIT

Operator or Owner CRI Address P.O. Box 388 Hobbs NM 88241
Lease or Facility Name Hobbs Plant Location 27-26-32
U.L. - Sec. - Twp. - Rge.

OPERATION TO BE PERFORMED:

☐ Tank Cleaning ☐ Sediment Oil Removal ☒ Transportation of Miscellaneous Hydrocarbons

Operator or Owner Representative authorizing work Drew

Date Work to be Performed 11-13-3

TANK CLEANING DATA Tank Number _____ Volume _____

Tank Type _____

Volume Below Load Line _____

SEDIMENT OIL OR MISCELLANEOUS HYDROCARBON DATA

Sediment Oil from: ☐ Pit ☐ Cellar ☐ Other

MISCELLANEOUS OIL

Tank Bottoms From: ☐ Pipeline Station ☐ Crude Terminal ☐ Refinery ☐ Other*

Catchings From: ☐ Gasoline Plant ☐ Gathering Lines ☒ Salt Water Disposal System ☐ Other*

☐ Pipeline Break Oil or Spill

*Other (Explain) _____

VOLUME AND DESTINATION: Estimated Volume 190 Bbls. Field test volume of good oil 192.60 Bbls
(Not required prior to Division approval)

Destination (Name and Location of treating plant or other facility) Jenex Operating 11100 s unice hwy 18

Hobbs NM 88240

DESTRUCTION OF SEDIMENT OIL BY: ☐ Burning ☐ Pit Disposal ☐ Use on Roads or firewalls ☐ Other

(Explain) _____

Location of Destruction _____

Justification of Destruction _____

CERTIFICATION: (APPLICATION MAY BE MADE BY EITHER OF THE FOLLOWING)

I hereby certify that the information above is true and complete to the best of my knowledge and belief.

Owner _____ Transporter Jenex Operating

By _____ Address P.O. Box 308 Hobbs NM 88241

Title _____ Signature [Signature]

Date _____ Title Manager Date 11-12-3

OIL CONSERVATION DIVISION

Approved By Linda Williams Title Mgrt Anal Date 12-3-03

A COPY OF THIS FORM MUST BE ON LOCATION DURING TANK CLEANING, REMOVAL OF SEDIMENT OIL OR MISCELLANEOUS HYDROCARBONS, AND MUST BE PRESENTED WITH TANK BOTTOMS, SEDIMENT OIL OR MISCELLANEOUS HYDROCARBONS AT THE TREATING PLANT TO WHICH IT IS DELIVERED.

DISTRIBUTION BY OCD	
	Santa Fe
	File
	Operator
	Transporter (2)

District I
1625 N. French Dr., Hobbs, NM 88240
District II
1301 W. Grand Avenue, Artesia, NM 88210
District III
1000 Rio Brazos Road, Aztec, NM 87410
District IV
1220 S. St. Francis Dr., Santa Fe, NM 87505

State of New Mexico
Energy Minerals and Natural Resources

Oil Conservation Division
1220 South St. Francis Dr.
Santa Fe, NM 87505

Form C-117 A
Revised March 17, 1999

Submit 5 Copies to
Appropriate District Office

PERMIT NO. H-26506

TANK CLEANING, SEDIMENT OIL REMOVAL, TRANSPORTATION OF MISCELLANEOUS HYDROCARBONS AND DISPOSAL PERMIT

Operator or Owner Gandy Corp Address Box 827 Tatum NM 88267
Lease or Facility Name Gandy Plant Location 11-10-35
U.L. - Sec. - Twp. - Rge.

OPERATION TO BE PERFORMED:

☐ Tank Cleaning ☐ Sediment Oil Removal ☒ Transportation of Miscellaneous Hydrocarbons

Operator or Owner Representative authorizing work Lewis

Date Work to be Performed 11-12-13-3

TANK CLEANING DATA

Tank Number

Volume

Tank Type

Volume Below Load Line

SEDIMENT OIL OR MISCELLANEOUS HYDROCARBON DATA

Sediment Oil from: ☐ Pit ☐ Cellar ☐ Other

MISCELLANEOUS OIL

Tank Bottoms From: ☐ Pipeline Station ☐ Crude Terminal ☐ Refinery ☐ Other*

Catchings From: ☐ Gasoline Plant ☐ Gathering Lines ☒ Salt Water Disposal System ☐ Other*

☐ Pipeline Break Oil or Spill

*Other (Explain)

VOLUME AND DESTINATION: Estimated Volume 280 Bbls. Field test volume of good oil 286.67 Bbls.
(Not required prior to Division approval)

Destination (Name and Location of treating plant or other facility) Jenex Operating 11100 s eunice hwy 18
Hobbs NM 88240

DESTRUCTION OF SEDIMENT OIL BY: ☐ Burning ☐ Pit Disposal ☐ Use on Roads or firewalls ☐ Other

(Explain)

Location of Destruction

Justification of Destruction

CERTIFICATION: (APPLICATION MAY BE MADE BY EITHER OF THE FOLLOWING)

I hereby certify that the information above is true and complete to the best of my knowledge and belief.

Owner

Transporter Jenex Operating

By

Address P.O. Box 308 Hobbs NM 88241

Title

Signature

Date

Title Manager

Date 11-12-3

OIL CONSERVATION DIVISION

Approved By Linda Williams Title Mgmt Anal Date 12-4-03

A COPY OF THIS FORM MUST BE ON LOCATION DURING TANK CLEANING, REMOVAL OF SEDIMENT OIL OR MISCELLANEOUS HYDROCARBONS, AND MUST BE PRESENTED WITH TANK BOTTOMS, SEDIMENT OIL OR MISCELLANEOUS HYDROCARBONS AT THE TREATING PLANT TO WHICH IT IS DELIVERED.

DISTRIBUTION BY OCD	
	Santa Fe
	File
	Operator
	Transporter (2)

District I
1625 N. French Dr., Hobbs, NM 88240
District II
1301 W. Grand Avenue, Artesia, NM 88210
District III
1000 Rio Brazos Road, Aztec, NM 87410
District IV
1220 S. St. Francis Dr., Santa Fe, NM 87505

State of New Mexico
Energy Minerals and Natural Resources

Oil Conservation Division
1220 South St. Francis Dr.
Santa Fe, NM 87505

Form C-117 A
Revised March 17, 1999

Submit 5 Copies to
Appropriate District Office

PERMIT NO. H-26513

TANK CLEANING, SEDIMENT OIL REMOVAL, TRANSPORTATION OF MISCELLANEOUS HYDROCARBONS AND DISPOSAL PERMIT

Operator or Owner Sundance Services Address P.O. Box 1737 Eunice NM 88231

Lease or Facility Name Prabo Facility Location 29-21-38

U.L. - Sec. - Twp. - Rge.

OPERATION TO BE PERFORMED:

☐ Tank Cleaning ☐ Sediment Oil Removal ☒ Transportation of Miscellaneous Hydrocarbons

Operator or Owner Representative authorizing work Kelly

Date Work to be Performed 11-14-3

TANK CLEANING DATA

Tank Number _____

Volume _____

Tank Type _____

Volume Below Load Line _____

SEDIMENT OIL OR MISCELLANEOUS HYDROCARBON DATA

Sediment Oil from: ☐ Pit ☐ Cellar ☐ Other

MISCELLANEOUS OIL

Tank Bottoms From: ☐ Pipeline Station ☐ Crude Terminal ☐ Refinery ☐ Other*

Catchings From: ☐ Gasoline Plant ☐ Gathering Lines ☒ Salt Water Disposal System ☐ Other*

☐ Pipeline Break Oil or Spill

*Other (Explain) _____

VOLUME AND DESTINATION:

Estimated Volume 190 Bbls.

Field test volume of good oil 369.68 Bbls.
(Not required prior to Division approval)

Destination (Name and Location of treating plant or other facility) Jenex Operating 11100 s eunice hwy 18
Hobbs NM 88240

DESTRUCTION OF SEDIMENT OIL BY:

☐ Burning ☐ Pit Disposal ☐ Use on Roads or firewalls ☐ Other

(Explain) _____

Location of Destruction _____

Justification of Destruction _____

CERTIFICATION: (APPLICATION MAY BE MADE BY EITHER OF THE FOLLOWING)

I hereby certify that the information above is true and complete to the best of my knowledge and belief.

Owner _____

Transporter Jenex Operating

By _____

Address P.O. Box 308 Hobbs NM 88241

Title _____

Signature [Signature]

Date _____

Title Manager

Date 11-13-3

OIL CONSERVATION DIVISION

Approved By Linda Williams

Title Mgmt Anal

Date 12-3-03

A COPY OF THIS FORM MUST BE ON LOCATION DURING TANK CLEANING, REMOVAL OF SEDIMENT OIL OR MISCELLANEOUS HYDROCARBONS, AND MUST BE PRESENTED WITH TANK BOTTOMS, SEDIMENT OIL OR MISCELLANEOUS HYDROCARBONS AT THE TREATING PLANT TO WHICH IT IS DELIVERED.

DISTRIBUTION BY OCD	
	Santa Fe
	File
	Operator
	Transporter (2)

District I
1625 N French Dr., Hobbs, NM 88240
District II
1301 W. Grand Avenue, Artesia, NM 88210
District III
1000 Rio Brazos Road, Aztec, NM 87410
District IV
1220 S. St. Francis Dr., Santa Fe, NM 87505

State of New Mexico
Energy Minerals and Natural Resources

Oil Conservation Division
1220 South St. Francis Dr.
Santa Fe, NM 87505

Form C-117 A
Revised March 17, 1999

Submit 5 Copies to
Appropriate District Office

PERMIT NO. H-26523

TANK CLEANING, SEDIMENT OIL REMOVAL, TRANSPORTATION OF MISCELLANEOUS HYDROCARBONS AND DISPOSAL PERMIT

Operator or Owner Rice Operating Address 122 W Taylor Hobbs NM 88240
Lease or Facility Name I-1 Location 1-20-36
U.L. - Sec. - Twp. - Rge.

OPERATION TO BE PERFORMED:

☐ Tank Cleaning ☐ Sediment Oil Removal ☒ Transportation of Miscellaneous Hydrocarbons

Operator or Owner Representative authorizing work Craig

Date Work to be Performed 11-16-03

TANK CLEANING DATA Tank Number _____ Volume _____

Tank Type _____ Volume Below Load Line _____

SEDIMENT OIL OR MISCELLANEOUS HYDROCARBON DATA

Sediment Oil from: ☐ Pit ☐ Cellar ☐ Other

MISCELLANEOUS OIL

Tank Bottoms From: ☐ Pipeline Station ☐ Crude Terminal ☐ Refinery ☐ Other*

Catchings From: ☐ Gasoline Plant ☐ Gathering Lines ☒ Salt Water Disposal System ☐ Other*

☐ Pipeline Break Oil or Spill

*Other (Explain) _____

VOLUME AND DESTINATION: Estimated Volume 100 Bbls. Field test volume of good oil 66/10 Bbls.
(Not required prior to Division approval)

Destination (Name and Location of treating plant or other facility) Jenex Operating 11100 s aunice hwy 18
Hobbs NM 88240

DESTRUCTION OF SEDIMENT OIL BY: ☐ Burning ☐ Pit Disposal ☐ Use on Roads or firewalls ☐ Other

(Explain) _____

Location of Destruction _____

Justification of Destruction _____

CERTIFICATION: (APPLICATION MAY BE MADE BY EITHER OF THE FOLLOWING)

I hereby certify that the information above is true and complete to the best of my knowledge and belief.

Owner _____ Transporter Jenex Operating

By _____ Address P.O. Box 308 Hobbs NM 88241

Title _____ Signature [Signature]

Date _____ Title Manager Date 11-16-03

OIL CONSERVATION DIVISION

Approved By Linda Williams Title Mgmt Anal Date 12-3-03

A COPY OF THIS FORM MUST BE ON LOCATION DURING TANK CLEANING, REMOVAL OF SEDIMENT OIL OR MISCELLANEOUS HYDROCARBONS, AND MUST BE PRESENTED WITH TANK BOTTOMS, SEDIMENT OIL OR MISCELLANEOUS HYDROCARBONS AT THE TREATING PLANT TO WHICH IT IS DELIVERED.

DISTRIBUTION BY OCD	
	Santa Fe
	File
	Operator
	Transporter (2)

District I
1625 N. French Dr., Hobbs, NM 88240
District II
1301 W. Grand Avenue, Artesia, NM 88210
District III
1000 Rio Brazos Road, Aztec, NM 87410
District IV
1220 S. St. Francis Dr., Santa Fe, NM 87505

State of New Mexico
Energy Minerals and Natural Resources

Oil Conservation Division
1220 South St. Francis Dr.
Santa Fe, NM 87505

Form C-117 A
Revised March 17, 1999

Submit 5 Copies to
Appropriate District Office

PERMIT NO. H-26527

TANK CLEANING, SEDIMENT OIL REMOVAL, TRANSPORTATION OF MISCELLANEOUS HYDROCARBONS AND DISPOSAL PERMIT

Operator or Owner Rice Operating Address 122 W Taylor Hobbs NM 88240
Lease or Facility Name M-33 Location 33-20-37
U.L. - Sec. - Twp. - Rge.

OPERATION TO BE PERFORMED:

☐ Tank Cleaning ☐ Sediment Oil Removal ☒ Transportation of Miscellaneous Hydrocarbons

Operator or Owner Representative authorizing work Craig

Date Work to be Performed 11-17-3

TANK CLEANING DATA Tank Number _____ Volume _____

Tank Type _____

Volume Below Load Line _____

SEDIMENT OIL OR MISCELLANEOUS HYDROCARBON DATA

Sediment Oil from: ☐ Pit ☐ Cellar ☐ Other

MISCELLANEOUS OIL

Tank Bottoms From: ☐ Pipeline Station ☐ Crude Terminal ☐ Refinery ☐ Other*

Catchings From: ☐ Gasoline Plant ☐ Gathering Lines ☒ Salt Water Disposal System ☐ Other*

☐ Pipeline Break Oil or Spill

*Other (Explain) _____

VOLUME AND DESTINATION: Estimated Volume 190 Bbls. Field test volume of good oil 174.36 Bbls
(Not required prior to Division approval)

Destination (Name and Location of treating plant or other facility) Jenex Operating 11100 s eunice hwy 18
Hobbs NM 88240

DESTRUCTION OF SEDIMENT OIL BY: ☐ Burning ☐ Pit Disposal ☐ Use on Roads or firewalls ☐ Other

(Explain) _____

Location of Destruction _____

Justification of Destruction _____

CERTIFICATION: (APPLICATION MAY BE MADE BY EITHER OF THE FOLLOWING)

I hereby certify that the information above is true and complete to the best of my knowledge and belief.

Owner _____ Transporter Jenex Operating

By _____ Address P.O. Box 308 Hobbs NM 88241

Title _____ Signature [Signature]

Date _____ Title Manager Date 11-17-3

OIL CONSERVATION DIVISION

Approved By Linda Williams Title Mgrnt Anal Date 12-4-03

A COPY OF THIS FORM MUST BE ON LOCATION DURING TANK CLEANING, REMOVAL OF SEDIMENT OIL OR MISCELLANEOUS HYDROCARBONS, AND MUST BE PRESENTED WITH TANK BOTTOMS, SEDIMENT OIL OR MISCELLANEOUS HYDROCARBONS AT THE TREATING PLANT TO WHICH IT IS DELIVERED.

DISTRIBUTION BY OCD	
	Santa Fe
	File
	Operator
	Transporter (2)

District I
1625 N. French Dr., Hobbs, NM 88240
District II
1301 W. Grand Avenue, Artesia, NM 88210
District III
1000 Rio Brazos Road, Aztec, NM 87410
District IV
1220 S. St. Francis Dr., Santa Fe, NM 87505

State of New Mexico
Energy Minerals and Natural Resources

Oil Conservation Division
1220 South St. Francis Dr.
Santa Fe, NM 87505

Form C-117 A
Revised March 17, 1999

Submit 5 Copies to
Appropriate District Office

PERMIT NO. H-26514

TANK CLEANING, SEDIMENT OIL REMOVAL, TRANSPORTATION OF MISCELLANEOUS HYDROCARBONS AND DISPOSAL PERMIT

Operator or Owner Gandy Corp Address Box 827 Tatum NM 88267
Lease or Facility Name Gandy Plant Location 11-10-35
U.L. - Sec. - Twp. - Rge.

OPERATION TO BE PERFORMED:

☐ Tank Cleaning ☐ Sediment Oil Removal ☒ Transportation of Miscellaneous Hydrocarbons

Operator or Owner Representative authorizing work Lewis

Date Work to be Performed 11-15, 16, -3
TANK CLEANING DATA Tank Number _____ Volume _____

Tank Type _____ Volume Below Load Line _____
SEDIMENT OIL OR MISCELLANEOUS HYDROCARBON DATA

Sediment Oil from: ☐ Pit ☐ Cellar ☐ Other

MISCELLANEOUS OIL

Tank Bottoms From: ☐ Pipeline Station ☐ Crude Terminal ☐ Refinery ☐ Other*

Catchings From: ☐ Gasoline Plant ☐ Gathering Lines ☒ Salt Water Disposal System ☐ Other*
☐ Pipeline Break Oil or Spill

*Other (Explain) _____

VOLUME AND DESTINATION: Estimated Volume 1000 Bbls. Field test volume of good oil 983.70 Bbls.
(Not required prior to Division approval)

Destination (Name and Location of treating plant or other facility) Jenex Operating 11100 s unice hwy 18
Hobbs NM 88240

DESTRUCTION OF SEDIMENT OIL BY: ☐ Burning ☐ Pit Disposal ☐ Use on Roads or firewalls ☐ Other

(Explain) _____

Location of Destruction _____

Justification of Destruction _____

CERTIFICATION: (APPLICATION MAY BE MADE BY EITHER OF THE FOLLOWING)

I hereby certify that the information above is true and complete to the best of my knowledge and belief.

Owner _____ Transporter Jenex Operating
By _____ Address P.O. Box 308 Hobbs NM 88241
Title _____ Signature [Signature]
Date _____ Title Manager Date 11-13-3

OIL CONSERVATION DIVISION

Approved By Linda Williams Title Manager Anal Date 12-4-03

A COPY OF THIS FORM MUST BE ON LOCATION DURING TANK CLEANING, REMOVAL OF SEDIMENT OIL OR MISCELLANEOUS HYDROCARBONS, AND MUST BE PRESENTED WITH TANK BOTTOMS, SEDIMENT OIL OR MISCELLANEOUS HYDROCARBONS AT THE TREATING PLANT TO WHICH IT IS DELIVERED.

DISTRIBUTION BY OCD	
	Santa Fe
	File
	Operator
	Transporter (2)

District I
1625 N. French Dr., Hobbs, NM 88240
District II
1301 W. Grand Avenue, Artesia, NM 88210
District III
1000 Rio Brazos Road, Aztec, NM 87410
District IV
1220 S. St. Francis Dr., Santa Fe, NM 87505

State of New Mexico
Energy Minerals and Natural Resources

Oil Conservation Division
1220 South St. Francis Dr.
Santa Fe, NM 87505

Form C-117 A
Revised March 17, 1999

Submit 5 Copies to
Appropriate District Office

PERMIT NO. H-26533

TANK CLEANING, SEDIMENT OIL REMOVAL, TRANSPORTATION OF MISCELLANEOUS HYDROCARBONS AND DISPOSAL PERMIT

Operator or Owner CRI Address P.O. Box 388 Hobbs Nm 88241
Lease or Facility Name Hobbs yard Location 27-20-32
U.L. - Sec. - Twp. - Rge.

OPERATION TO BE PERFORMED:

☐ Tank Cleaning ☐ Sediment Oil Removal ☒ Transportation of Miscellaneous Hydrocarbons

Operator or Owner Representative authorizing work Drew

Date Work to be Performed 11-19-03

TANK CLEANING DATA Tank Number _____ Volume _____

Tank Type _____

Volume Below Load Line _____

SEDIMENT OIL OR MISCELLANEOUS HYDROCARBON DATA

Sediment Oil from: ☐ Pit ☐ Cellar ☐ Other

MISCELLANEOUS OIL

Tank Bottoms From: ☐ Pipeline Station ☐ Crude Terminal ☐ Refinery ☐ Other*

Catchings From: ☐ Gasoline Plant ☐ Gathering Lines ☒ Salt Water Disposal System ☐ Other*

☐ Pipeline Break Oil or Spill

*Other (Explain) _____

VOLUME AND DESTINATION: Estimated Volume 190 Bbls. Field test volume of good oil 191.52 Bbls.
(Not required prior to Division approval)

Destination (Name and Location of treating plant or other facility) Jenex Operating 11100 s eunice hwy 18
Hobbs NM 88240

DESTRUCTION OF SEDIMENT OIL BY: ☐ Burning ☐ Pit Disposal ☐ Use on Roads or firewalls ☐ Other

(Explain) _____

Location of Destruction _____

Justification of Destruction _____

CERTIFICATION: (APPLICATION MAY BE MADE BY EITHER OF THE FOLLOWING)

I hereby certify that the information above is true and complete to the best of my knowledge and belief.

Owner _____

Transporter Jenex Operating

By _____

Address P.O. Box 308 Hobbs NM 88241

Title _____

Signature [Signature]

Date _____

Title Manager

Date 11-18-03

OIL CONSERVATION DIVISION

Approved By Linda Williams Title Manager Anal

Date 12-3-03

A COPY OF THIS FORM MUST BE ON LOCATION DURING TANK CLEANING, REMOVAL OF SEDIMENT OIL OR MISCELLANEOUS HYDROCARBONS, AND MUST BE PRESENTED WITH TANK BOTTOMS, SEDIMENT OIL OR MISCELLANEOUS HYDROCARBONS AT THE TREATING PLANT TO WHICH IT IS DELIVERED.

DISTRIBUTION BY OCD	
	Santa Fe
	File
	Operator
	Transporter (2)

District I
1625 N French Dr., Hobbs, NM 88240
District II
1301 W. Grand Avenue, Artesia, NM 88210
District III
1000 Rio Brazos Road, Aztec, NM 87410
District IV
1220 S. St. Francis Dr., Santa Fe, NM 87505

State of New Mexico
Energy Minerals and Natural Resources

Oil Conservation Division
1220 South St. Francis Dr.
Santa Fe, NM 87505

Form C-117 A
Revised March 17, 1999

Submit 5 Copies to
Appropriate District Office

PERMIT NO. H-26516

TANK CLEANING, SEDIMENT OIL REMOVAL, TRANSPORTATION OF MISCELLANEOUS HYDROCARBONS AND DISPOSAL PERMIT

Operator or Owner Rice Operating Address 122 W Taylor Hobbs NM 88240

Lease or Facility Name A-22 Location 22-22-37

U.L. - Sec. - Twp. - Rge.

OPERATION TO BE PERFORMED:

☐ Tank Cleaning ☐ Sediment Oil Removal ☒ Transportation of Miscellaneous Hydrocarbons

Operator or Owner Representative authorizing work Craig

Date Work to be Performed 11-13-3

TANK CLEANING DATA Tank Number _____ Volume _____

Tank Type _____ Volume Below Load Line _____
SEDIMENT OIL OR MISCELLANEOUS HYDROCARBON DATA

Sediment Oil from: ☐ Pit ☐ Cellar ☐ Other

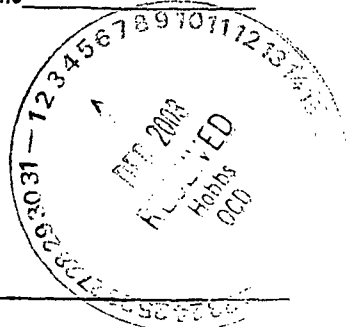
MISCELLANEOUS OIL

Tank Bottoms From: ☐ Pipeline Station ☐ Crude Terminal ☐ Refinery ☐ Other*

Catchings From: ☐ Gasoline Plant ☐ Gathering Lines ☒ Salt Water Disposal System ☐ Other*

☐ Pipeline Break Oil or Spill

*Other (Explain) _____



VOLUME AND DESTINATION: Estimated Volume 100 Bbls. Field test volume of good oil 36.79 Bbls
(Not required prior to Division approval)

Destination (Name and Location of treating plant or other facility) Jenex Operating 11100 s junice hwy 18
Hobbs NM 88240

DESTRUCTION OF SEDIMENT OIL BY: ☐ Burning ☐ Pit Disposal ☐ Use on Roads or firewalls ☐ Other

(Explain) _____

Location of Destruction _____

Justification of Destruction _____

CERTIFICATION: (APPLICATION MAY BE MADE BY EITHER OF THE FOLLOWING)

I hereby certify that the information above is true and complete to the best of my knowledge and belief.

Owner _____ Transporter Jenex Operating

By _____ Address P.O. Box 308 Hobbs NM 88241

Title _____ Signature [Signature]

Date _____ Title Manager Date _____

OIL CONSERVATION DIVISION

Approved By Linda Williams Title Manager Date 12-3-03

A COPY OF THIS FORM MUST BE ON LOCATION DURING TANK CLEANING, REMOVAL OF SEDIMENT OIL OR MISCELLANEOUS HYDROCARBONS, AND MUST BE PRESENTED WITH TANK BOTTOMS, SEDIMENT OIL OR MISCELLANEOUS HYDROCARBONS AT THE TREATING PLANT TO WHICH IT IS DELIVERED.

DISTRIBUTION BY OCO	
	Santa Fe
	File
	Operator
	Transporter (2)

District I
1625 N. French Dr., Hobbs, NM 88240
District II
1301 W. Grand Avenue, Artesia, NM 88210
District III
1000 Rio Brazos Road, Aztec, NM 87410
District IV
1220 S. St. Francis Dr., Santa Fe, NM 87505

State of New Mexico
Energy Minerals and Natural Resources

Oil Conservation Division
1220 South St. Francis Dr.
Santa Fe, NM 87505

Form C-117 A
Revised March 17, 1999

Submit 5 Copies to
Appropriate District Office

PERMIT NO. H-26515

TANK CLEANING, SEDIMENT OIL REMOVAL, TRANSPORTATION OF MISCELLANEOUS HYDROCARBONS AND DISPOSAL PERMIT

Operator or Owner Rice Operating Address 122 W Taylor Hobbs NM 88240
Lease or Facility Name H-35 Location 35-22-37
U.L. - Sec. - Twp. - Rge.

OPERATION TO BE PERFORMED:

☐ Tank Cleaning ☐ Sediment Oil Removal ☒ Transportation of Miscellaneous Hydrocarbons

Operator or Owner Representative authorizing work Craig

Date Work to be Performed 11-13-03

TANK CLEANING DATA

Tank Number _____

Volume _____

Tank Type _____

Volume Below Load Line _____

SEDIMENT OIL OR MISCELLANEOUS HYDROCARBON DATA

Sediment Oil from: ☐ Pit ☐ Cellar ☐ Other

MISCELLANEOUS OIL

Tank Bottoms From: ☐ Pipeline Station ☐ Crude Terminal ☐ Refinery ☐ Other*

Catchings From: ☐ Gasoline Plant ☐ Gathering Lines ☒ Salt Water Disposal System ☐ Other*

☐ Pipeline Break Oil or Spill

*Other (Explain) _____

VOLUME AND DESTINATION: Estimated Volume 100 Bbls. Field test volume of good oil 70.03 Bbls
(Not required prior to Division approval)

Destination (Name and Location of treating plant or other facility) Jenex Operating 11100 S Eunice Hwy 18
Hobbs NM 88240

DESTRUCTION OF SEDIMENT OIL BY: ☐ Burning ☐ Pit Disposal ☐ Use on Roads or firewalls ☐ Other

(Explain) _____

Location of Destruction _____

Justification of Destruction _____

CERTIFICATION: (APPLICATION MAY BE MADE BY EITHER OF THE FOLLOWING)

I hereby certify that the information above is true and complete to the best of my knowledge and belief.

Owner _____

Transporter Jenex Operating

By _____

Address P.O. Box 308 Hobbs NM 88241

Title _____

Signature [Signature]

Date _____

Title Manager

Date _____

OIL CONSERVATION DIVISION

Approved By Linda Williams

Title Manager

Date 12-4-03

A COPY OF THIS FORM MUST BE ON LOCATION DURING TANK CLEANING, REMOVAL OF SEDIMENT OIL OR MISCELLANEOUS HYDROCARBONS, AND MUST BE PRESENTED WITH TANK BOTTOMS, SEDIMENT OIL OR MISCELLANEOUS HYDROCARBONS AT THE TREATING PLANT TO WHICH IT IS DELIVERED.

DISTRIBUTION BY OCD	
	Santa Fe
	File
	Operator
	Transporter (2)

District I
1625 N. French Dr., Hobbs, NM 88240
District II
1301 W. Grand Avenue, Artesia, NM 88210
District III
1000 Rio Brazos Road, Aztec, NM 87410
District IV
1220 S. St. Francis Dr., Santa Fe, NM 87505

State of New Mexico
Energy Minerals and Natural Resources

Oil Conservation Division
1220 South St. Francis Dr.
Santa Fe, NM 87505

Form C-117 A
Revised March 17, 1999

Submit 5 Copies to
Appropriate District Office

PERMIT NO. H-26536

TANK CLEANING, SEDIMENT OIL REMOVAL, TRANSPORTATION OF MISCELLANEOUS HYDROCARBONS AND DISPOSAL PERMIT

Operator or Owner Rice Operating Address 127 W Taylor Hobbs NM 88240
Lease or Facility Name N-18 Location 18-22-37
U.L. - Sec. - Twp. - Rge.

OPERATION TO BE PERFORMED:

☐ Tank Cleaning ☐ Sediment Oil Removal ☒ Transportation of Miscellaneous Hydrocarbons

Operator or Owner Representative authorizing work Craig

Date Work to be Performed 11-19-03

TANK CLEANING DATA Tank Number _____ Volume _____

Tank Type _____ Volume Below Load Line _____

SEDIMENT OIL OR MISCELLANEOUS HYDROCARBON DATA

Sediment Oil from: ☐ Pit ☐ Cellar ☐ Other

MISCELLANEOUS OIL

Tank Bottoms From: ☐ Pipeline Station ☐ Crude Terminal ☐ Refinery ☐ Other*

Catchings From: ☐ Gasoline Plant ☐ Gathering Lines ☒ Salt Water Disposal System ☐ Other*

☐ Pipeline Break Oil or Spill

*Other (Explain) _____

VOLUME AND DESTINATION: Estimated Volume 190 Bbls. Field test volume of good oil 107.53 Bbls.
(Not required prior to Division approval)

Destination (Name and Location of treating plant or other facility) Jenex Operating 11100 S Eunice Hwy 18
Hobbs NM 88240

DESTRUCTION OF SEDIMENT OIL BY: ☐ Burning ☐ Pit Disposal ☐ Use on Roads or firewalls ☐ Other

(Explain) _____

Location of Destruction _____

Justification of Destruction _____

CERTIFICATION: (APPLICATION MAY BE MADE BY EITHER OF THE FOLLOWING)

I hereby certify that the information above is true and complete to the best of my knowledge and belief.

Owner _____ Transporter Jenex Operating

By _____ Address P.O. Box 308 Hobbs NM 88241

Title _____ Signature [Signature]

Date _____ Title Manager Date 11-19-03

OIL CONSERVATION DIVISION

Approved By Linda Williams Title Mgmt Anal Date 12-3-03

A COPY OF THIS FORM MUST BE ON LOCATION DURING TANK CLEANING, REMOVAL OF SEDIMENT OIL OR MISCELLANEOUS HYDROCARBONS, AND MUST BE PRESENTED WITH TANK BOTTOMS, SEDIMENT OIL OR MISCELLANEOUS HYDROCARBONS AT THE TREATING PLANT TO WHICH IT IS DELIVERED.

DISTRIBUTION BY OCD	
	Santa Fe
	File
	Operator
	Transporter (2)

District I
1625 N. French Dr., Hobbs, NM 88240
District II
1301 W. Grand Avenue, Artesia, NM 88210
District III
1000 Rio Brazos Road, Aztec, NM 87410
District IV
1220 S. St. Francis Dr., Santa Fe, NM 87505

State of New Mexico
Energy Minerals and Natural Resources

Oil Conservation Division
1220 South St. Francis Dr.
Santa Fe, NM 87505

Form C-117 A
Revised March 17, 1999

Submit 5 Copies to
Appropriate District Office

PERMIT NO. H-26542

TANK CLEANING, SEDIMENT OIL REMOVAL, TRANSPORTATION OF MISCELLANEOUS HYDROCARBONS AND DISPOSAL PERMIT

Operator or Owner Rice Operating Address 122 W Taylor Hobbs NM 88240
Lease or Facility Name BD C-2 Location 2-22-37
U.L. - Sec. - Twp. - Rge.

OPERATION TO BE PERFORMED:

☐ Tank Cleaning ☐ Sediment Oil Removal ☒ Transportation of Miscellaneous Hydrocarbons

Operator or Owner Representative authorizing work Craig

Date Work to be Performed 11-20-03
TANK CLEANING DATA Tank Number _____ Volume _____

Tank Type _____ Volume Below Load Line _____
SEDIMENT OIL OR MISCELLANEOUS HYDROCARBON DATA

Sediment Oil from: ☐ Pit ☐ Cellar ☐ Other

MISCELLANEOUS OIL

Tank Bottoms From: ☐ Pipeline Station ☐ Crude Terminal ☐ Refinery ☐ Other*

Catchings From: ☐ Gasoline Plant ☐ Gathering Lines ☒ Salt Water Disposal System ☐ Other*
☐ Pipeline Break Oil or Spill

*Other (Explain) _____

VOLUME AND DESTINATION: Estimated Volume 100 Bbls. Field test volume of good oil 68.82 Bbls.
(Not required prior to Division approval)

Destination (Name and Location of treating plant or other facility) Jenex Operating 11100 s eunice hwy 18
Hobbs NM 88240

DESTRUCTION OF SEDIMENT OIL BY: ☐ Burning ☐ Pit Disposal ☐ Use on Roads or firewalls ☐ Other

(Explain) _____

Location of Destruction _____

Justification of Destruction _____

CERTIFICATION: (APPLICATION MAY BE MADE BY EITHER OF THE FOLLOWING)

I hereby certify that the information above is true and complete to the best of my knowledge and belief.

Owner _____ Transporter Jenex Operating

By _____ Address P.O. Box 308 Hobbs NM 88241

Title _____ Signature [Signature]

Date _____ Title Manager Date 11-20-03

OIL CONSERVATION DIVISION

Approved By Heida Williams Title Mgrt Anal Date 12-3-03

DISTRIBUTION BY OCD	
	Santa Fe
	File
	Operator
	Transporter (2)

A COPY OF THIS FORM MUST BE ON LOCATION DURING TANK CLEANING, REMOVAL OF SEDIMENT OIL OR MISCELLANEOUS HYDROCARBONS, AND MUST BE PRESENTED WITH TANK BOTTOMS, SEDIMENT OIL OR MISCELLANEOUS HYDROCARBONS AT THE TREATING PLANT TO WHICH IT IS DELIVERED.

District I
1625 N. French Dr., Hobbs, NM 88240
District II
1301 W. Grand Avenue, Artesia, NM 88210
District III
1000 Rio Brazos Road, Aztec, NM 87410
District IV
1220 S. St. Francis Dr., Santa Fe, NM 87505

State of New Mexico
Energy Minerals and Natural Resources

Oil Conservation Division
1220 South St. Francis Dr.
Santa Fe, NM 87505

Form C-117 A
Revised March 17, 1999

Submit 5 Copies to
Appropriate District Office

PERMIT NO. H-26547

TANK CLEANING, SEDIMENT OIL REMOVAL, TRANSPORTATION OF MISCELLANEOUS HYDROCARBONS AND DISPOSAL PERMIT

Operator or Owner Rice Operating Address 122 W Taylor Hobbs NM 88240
Lease or Facility Name M-33 Location 33-20-37
U.L. - Sec. - Twp. - Rge.

OPERATION TO BE PERFORMED:

☐ Tank Cleaning ☐ Sediment Oil Removal ☒ Transportation of Miscellaneous Hydrocarbons

Operator or Owner Representative authorizing work OSCAR

Date Work to be Performed 11-21-03

TANK CLEANING DATA

Tank Number _____

Volume _____

Tank Type _____

Volume Below Load Line _____

SEDIMENT OIL OR MISCELLANEOUS HYDROCARBON DATA

Sediment Oil from: ☐ Pit ☐ Cellar ☐ Other


MISCELLANEOUS OIL

Tank Bottoms From: ☐ Pipeline Station ☐ Crude Terminal ☐ Refinery ☐ Other*

Catchings From: ☐ Gasoline Plant ☐ Gathering Lines ☒ Salt Water Disposal System ☐ Other*

☐ Pipeline Break Oil or Spill

*Other (Explain) _____



VOLUME AND DESTINATION:

Estimated Volume 190 Bbls.

Field test volume of good oil 90.89 Bbls.
(Not required prior to Division approval)

Destination (Name and Location of treating plant or other facility) Jenex Operating 11100 s eunice hwy 18
Hobbs NM 88240

DESTRUCTION OF SEDIMENT OIL BY:

☐ Burning ☐ Pit Disposal ☐ Use on Roads or firewalls ☐ Other

(Explain) _____

Location of Destruction _____

Justification of Destruction _____

CERTIFICATION: (APPLICATION MAY BE MADE BY EITHER OF THE FOLLOWING)

I hereby certify that the information above is true and complete to the best of my knowledge and belief.

Owner _____

Transporter Jenex Operating

By _____

Address P.O. Box 308 Hobbs NM 88241

Title _____

Signature [Signature]

Date _____

Title Manager

Date 11-21-03

OIL CONSERVATION DIVISION

Approved By Linda Williams

Title Mgmt Anal

Date 12-4-03

A COPY OF THIS FORM MUST BE ON LOCATION DURING TANK CLEANING, REMOVAL OF SEDIMENT OIL OR MISCELLANEOUS HYDROCARBONS, AND MUST BE PRESENTED WITH TANK BOTTOMS, SEDIMENT OIL OR MISCELLANEOUS HYDROCARBONS AT THE TREATING PLANT TO WHICH IT IS DELIVERED.

DISTRIBUTION BY OGD	
	Santa Fe
	File
	Operator
	Transporter (2)

District I
1625 N. French Dr., Hobbs, NM 88240
District II
1301 W. Grand Avenue, Artesia, NM 88210
District III
1000 Rio Brazos Road, Aztec, NM 87410
District IV
1220 S. St. Francis Dr., Santa Fe, NM 87505

State of New Mexico
Energy Minerals and Natural Resources

Oil Conservation Division
1220 South St. Francis Dr.
Santa Fe, NM 87505

Form C-117 A
Revised March 17, 1999

Submit 5 Copies to
Appropriate District Office

PERMIT NO. H-26551

TANK CLEANING, SEDIMENT OIL REMOVAL, TRANSPORTATION OF MISCELLANEOUS HYDROCARBONS AND DISPOSAL PERMIT

Operator or Owner DKD LLC Address P.O. Box 682 Tatum NM 88262

Lease or Facility Name Watson 6 #1 SWD Location 6-16-36

U.L. - Sec. - Twp. - Rge.

OPERATION TO BE PERFORMED:

☐ Tank Cleaning ☐ Sediment Oil Removal ☒ Transportation of Miscellaneous Hydrocarbons

Operator or Owner Representative authorizing work Danny

Date Work to be Performed 11-24-3

TANK CLEANING DATA Tank Number _____ Volume _____

Tank Type _____ Volume Below Load Line _____

SEDIMENT OIL OR MISCELLANEOUS HYDROCARBON DATA

Sediment Oil from: ☐ Pit ☐ Cellar ☐ Other

MISCELLANEOUS OIL

Tank Bottoms From: ☐ Pipeline Station ☐ Crude Terminal ☐ Refinery ☐ Other*

Catchings From: ☐ Gasoline Plant ☐ Gathering Lines ☒ Salt Water Disposal System ☐ Other*

☐ Pipeline Break Oil or Spill

*Other (Explain) _____

VOLUME AND DESTINATION: Estimated Volume 190 Bbls. Field test volume of good oil 88.33 Bbls.
(Not required prior to Division approval)

Destination (Name and Location of treating plant or other facility) Jenex Operating 11100 s eunice hwy 18
Hobbs NM 88240

DESTRUCTION OF SEDIMENT OIL BY: ☐ Burning ☐ Pit Disposal ☐ Use on Roads or firewalls ☐ Other

(Explain) _____

Location of Destruction _____

Justification of Destruction _____

CERTIFICATION: (APPLICATION MAY BE MADE BY EITHER OF THE FOLLOWING)

I hereby certify that the information above is true and complete to the best of my knowledge and belief.

Owner _____ Transporter Jenex Operating

By _____ Address P.O. Box 308 Hobbs NM 88241

Title _____ Signature [Signature]

Date _____ Title Manager Date 11-24-3

OIL CONSERVATION DIVISION

Approved By Linda Williams Title Mgmt Anal Date 12-4-03

A COPY OF THIS FORM MUST BE ON LOCATION DURING TANK CLEANING, REMOVAL OF SEDIMENT OIL OR MISCELLANEOUS HYDROCARBONS, AND MUST BE PRESENTED WITH TANK BOTTOMS, SEDIMENT OIL OR MISCELLANEOUS HYDROCARBONS AT THE TREATING PLANT TO WHICH IT IS DELIVERED.

DISTRIBUTION BY OCD	
	Santa Fe
	File
	Operator
	Transporter (2)

District I
1625 N. French Dr., Hobbs, NM 88240
District II
1301 W. Grand Avenue, Artesia, NM 88210
District III
1000 Rio Brazos Road, Aztec, NM 87410
District IV
1220 S. St. Francis Dr., Santa Fe, NM 87505

State of New Mexico
Energy Minerals and Natural Resources

Oil Conservation Division
1220 South St. Francis Dr.
Santa Fe, NM 87505

Form C-117 A
Revised March 17, 1999

Submit 5 Copies to
Appropriate District Office

PERMIT NO. H-26548

TANK CLEANING, SEDIMENT OIL REMOVAL, TRANSPORTATION OF MISCELLANEOUS HYDROCARBONS AND DISPOSAL PERMIT

Operator or Owner CRI Address P.O. Box 388 Hobbs Nm 88241
Lease or Facility Name Hobbs yard plant Location 27-20-32
U.L. - Sec. - Twp. - Rge.

OPERATION TO BE PERFORMED:

☐ Tank Cleaning ☐ Sediment Oil Removal ☒ Transportation of Miscellaneous Hydrocarbons

Operator or Owner Representative authorizing work Drew

Date Work to be Performed 11-24-3

TANK CLEANING DATA Tank Number _____ Volume _____

Tank Type _____

Volume Below Load Line _____

SEDIMENT OIL OR MISCELLANEOUS HYDROCARBON DATA

Sediment Oil from: ☐ Pit ☐ Cellar ☐ Other

MISCELLANEOUS OIL

Tank Bottoms From: ☐ Pipeline Station ☐ Crude Terminal ☐ Refinery ☐ Other*

Catchings From: ☐ Gasoline Plant ☐ Gathering Lines ☒ Salt Water Disposal System ☐ Other*

☐ Pipeline Break Oil or Spill

*Other (Explain) _____

VOLUME AND DESTINATION: Estimated Volume 190 Bbls. Field test volume of good oil 188.08 Bbls.
(Not required prior to Division approval)

Destination (Name and Location of treating plant or other facility) Jenex Operating 11100 s unice hwy 18
Hobbs NM 88240

DESTRUCTION OF SEDIMENT OIL BY: ☐ Burning ☐ Pit Disposal ☐ Use on Roads or firewalls ☐ Other

(Explain) _____

Location of Destruction _____

Justification of Destruction _____

CERTIFICATION: (APPLICATION MAY BE MADE BY EITHER OF THE FOLLOWING)

I hereby certify that the information above is true and complete to the best of my knowledge and belief.

Owner _____

Transporter Jenex Operating

By _____

Address P.O. Box 308 Hobbs NM 88241

Title _____

Signature [Signature]

Date _____

Title Manager Date 11-21-3

OIL CONSERVATION DIVISION

Approved By Linda Williams Title Manager Date 12-4-03

A COPY OF THIS FORM MUST BE ON LOCATION DURING TANK CLEANING, REMOVAL OF SEDIMENT OIL OR MISCELLANEOUS HYDROCARBONS, AND MUST BE PRESENTED WITH TANK BOTTOMS, SEDIMENT OIL OR MISCELLANEOUS HYDROCARBONS AT THE TREATING PLANT TO WHICH IT IS DELIVERED.

DISTRIBUTION BY OCD

	Santa Fe
	File
	Operator
	Transporter (2)

District I
1625 N. French Dr., Hobbs, NM 88240
District II
1301 W. Grand Avenue, Artesia, NM 88210
District III
1000 Rio Brazos Road, Aztec, NM 87410
District IV
1220 S. St. Francis Dr., Santa Fe, NM 87505

State of New Mexico
Energy Minerals and Natural Resources

Oil Conservation Division
1220 South St. Francis Dr.
Santa Fe, NM 87505

Form C-117 A
Revised March 17, 1999

Submit 5 Copies to
Appropriate District Office

PERMIT NO. H-26526

TANK CLEANING, SEDIMENT OIL REMOVAL, TRANSPORTATION OF MISCELLANEOUS HYDROCARBONS AND DISPOSAL PERMIT

Operator or Owner Rice Operating Address 122 W Taylor Hobbs NM 88240
Lease or Facility Name G-8 Location 8-20-37
U.L. - Sec. - Twp. - Rge.

OPERATION TO BE PERFORMED:

☐ Tank Cleaning ☐ Sediment Oil Removal ☒ Transportation of Miscellaneous Hydrocarbons

Operator or Owner Representative authorizing work Craig

Date Work to be Performed 11-17-3

TANK CLEANING DATA Tank Number _____ Volume _____

Tank Type _____ Volume Below Load Line _____

SEDIMENT OIL OR MISCELLANEOUS HYDROCARBON DATA

Sediment Oil from: ☐ Pit ☐ Cellar ☐ Other

MISCELLANEOUS OIL

Tank Bottoms From: ☐ Pipeline Station ☐ Crude Terminal ☐ Refinery ☐ Other*

Catchings From: ☐ Gasoline Plant ☐ Gathering Lines ☒ Salt Water Disposal System ☐ Other*

☐ Pipeline Break Oil or Spill

*Other (Explain) _____

VOLUME AND DESTINATION: Estimated Volume 190 Bbls. Field test volume of good oil 171.85 Bbls.
(Not required prior to Division approval)

Destination (Name and Location of treating plant or other facility) Jenex Operating 11100 s eunice hwy 18
Hobbs NM 88240

DESTRUCTION OF SEDIMENT OIL BY: ☐ Burning ☐ Pit Disposal ☐ Use on Roads or firewalls ☐ Other

(Explain) _____

Location of Destruction _____

Justification of Destruction _____

CERTIFICATION: (APPLICATION MAY BE MADE BY EITHER OF THE FOLLOWING)

I hereby certify that the information above is true and complete to the best of my knowledge and belief.

Owner _____ Transporter Jenex Operating
By _____ Address P.O. Box 308 Hobbs NM 88241
Title _____ Signature [Signature]
Date _____ Title Manager Date 11-7-3

OIL CONSERVATION DIVISION

Approved By Linda Williams Title Manager Date 12-3-03

A COPY OF THIS FORM MUST BE ON LOCATION DURING TANK CLEANING, REMOVAL OF SEDIMENT OIL OR MISCELLANEOUS HYDROCARBONS, AND MUST BE PRESENTED WITH TANK BOTTOMS, SEDIMENT OIL OR MISCELLANEOUS HYDROCARBONS AT THE TREATING PLANT TO WHICH IT IS DELIVERED.

DISTRIBUTION BY OCD	
	Santa Fe
	File
	Operator
	Transporter (2)

District I
1625 N French Dr., Hobbs, NM 88240
District II
1301 W. Grand Avenue, Artesia, NM 88210
District III
1000 Rio Brazos Road, Aztec, NM 87410
District IV
1220 S St Francis Dr., Santa Fe, NM 87505

State of New Mexico
Energy Minerals and Natural Resources

Oil Conservation Division
1220 South St. Francis Dr.
Santa Fe, NM 87505

Form C-117 A
Revised March 17, 1999

Submit 5 Copies to
Appropriate District Office

PERMIT NO. H-26569

TANK CLEANING, SEDIMENT OIL REMOVAL, TRANSPORTATION OF MISCELLANEOUS HYDROCARBONS AND DISPOSAL PERMIT

Operator or Owner Pool Co. Address P.O. Box 5208 Hobbs NM 88240
Lease or Facility Name State AB SWD Location 3-19-37
U.L. - Sec. - Twp. - Rge.

OPERATION TO BE PERFORMED:

☐ Tank Cleaning ☐ Sediment Oil Removal ☒ Transportation of Miscellaneous Hydrocarbons

Operator or Owner Representative authorizing work Freeman

Date Work to be Performed 11-26-3

TANK CLEANING DATA Tank Number _____ Volume _____

Tank Type _____

Volume Below Load Line _____

SEDIMENT OIL OR MISCELLANEOUS HYDROCARBON DATA

Sediment Oil from: ☐ Pit ☐ Cellar ☐ Other

MISCELLANEOUS OIL

Tank Bottoms From: ☐ Pipeline Station ☐ Crude Terminal ☐ Refinery

Catchings From: ☐ Gasoline Plant ☐ Gathering Lines ☒ Salt Water Disposal System

☐ Pipeline Break Oil or Spill

*Other (Explain) _____

VOLUME AND DESTINATION: Estimated Volume 190 Bbls. Field test volume of good oil 195.67 Bbls.
(Not required prior to Division approval)

Destination (Name and Location of treating plant or other facility) Jenex Operating 11100 s eunice hwy 18
Hobbs NM 88240

DESTRUCTION OF SEDIMENT OIL BY: ☐ Burning ☐ Pit Disposal ☐ Use on Roads or firewalls ☐ Other

(Explain) _____

Location of Destruction _____

Justification of Destruction _____

CERTIFICATION: (APPLICATION MAY BE MADE BY EITHER OF THE FOLLOWING)

I hereby certify that the information above is true and complete to the best of my knowledge and belief.

Owner _____ Transporter Jenex Operating

By _____ Address P.O. Box 308 Hobbs NM 88241

Title _____ Signature [Signature]

Date _____ Title Manager Date 11-26-3

OIL CONSERVATION DIVISION

Approved By Linda Williams Title Manager Anal Date 12-3-03

A COPY OF THIS FORM MUST BE ON LOCATION DURING TANK CLEANING, REMOVAL OF SEDIMENT OIL OR MISCELLANEOUS HYDROCARBONS, AND MUST BE PRESENTED WITH TANK BOTTOMS, SEDIMENT OIL OR MISCELLANEOUS HYDROCARBONS AT THE TREATING PLANT TO WHICH IT IS DELIVERED.

DISTRIBUTION BY OCD	
	Santa Fe
	File
	Operator
	Transporter (2)

District I
1625 N. French Dr., Hobbs, NM 88240
District II
1301 W. Grand Avenue, Artesia, NM 88210
District III
1000 Rio Brazos Road, Aztec, NM 87410
District IV
1220 S. St. Francis Dr., Santa Fe, NM 87505

State of New Mexico
Energy Minerals and Natural Resources

Oil Conservation Division
1220 South St. Francis Dr.
Santa Fe, NM 87505

Form C-117 A
Revised March 17, 1999

Submit 5 Copies to
Appropriate District Office

PERMIT NO. H-26566

TANK CLEANING, SEDIMENT OIL REMOVAL, TRANSPORTATION OF MISCELLANEOUS HYDROCARBONS AND DISPOSAL PERMIT

Operator or Owner Rice Operating Address 122 W Taylor Hobbs NM 88240
Lease or Facility Name N-18 Location 18-22-37
U.L. - Sec. - Twp. - Rge.

OPERATION TO BE PERFORMED:

☐ Tank Cleaning ☐ Sediment Oil Removal ☒ Transportation of Miscellaneous Hydrocarbons

Operator or Owner Representative authorizing work Craig

Date Work to be Performed 11-26-03

TANK CLEANING DATA Tank Number _____ Volume _____

Tank Type _____

Volume Below Load Line _____

SEDIMENT OIL OR MISCELLANEOUS HYDROCARBON DATA

Sediment Oil from: ☐ Pit ☐ Cellar ☐ Other

MISCELLANEOUS OIL

Tank Bottoms From: ☐ Pipeline Station ☐ Crude Terminal ☐ Refinery ☐ Other*

Catchings From: ☐ Gasoline Plant ☐ Gathering Lines ☒ Salt Water Disposal System ☐ Other*

☐ Pipeline Break Oil or Spill

*Other (Explain) _____

VOLUME AND DESTINATION: Estimated Volume 290 Bbls. Field test volume of good oil 254.92 Bbls.
(Not required prior to Division approval)

Destination (Name and Location of treating plant or other facility) Jenex Operating 11100 s eunice hwy 18
Hobbs NM 88240

DESTRUCTION OF SEDIMENT OIL BY: ☐ Burning ☐ Pit Disposal ☐ Use on Roads or firewalls ☐ Other

(Explain) _____

Location of Destruction _____

Justification of Destruction _____

CERTIFICATION: (APPLICATION MAY BE MADE BY EITHER OF THE FOLLOWING)

I hereby certify that the information above is true and complete to the best of my knowledge and belief.

Owner _____ Transporter Jenex Operating

By _____ Address P.O. Box 308 Hobbs NM 88241

Title _____ Signature [Signature]

Date _____ Title Manager Date 11-25-03

OIL CONSERVATION DIVISION

Approved By Linda Williams Title Manager Date 12-3-03

A COPY OF THIS FORM MUST BE ON LOCATION DURING TANK CLEANING, REMOVAL OF SEDIMENT OIL OR MISCELLANEOUS HYDROCARBONS, AND MUST BE PRESENTED WITH TANK BOTTOMS, SEDIMENT OIL OR MISCELLANEOUS HYDROCARBONS AT THE TREATING PLANT TO WHICH IT IS DELIVERED.

DISTRIBUTION BY OCD	
	Santa Fe
	File
	Operator
	Transporter (2)

District I
1625 N. French Dr., Hobbs, NM 88240
District II
1301 W. Grand Avenue, Artesia, NM 88210
District III
1000 Rio Brazos Road, Aztec, NM 87410
District IV
1220 S. St. Francis Dr., Santa Fe, NM 87505

State of New Mexico
Energy Minerals and Natural Resources

Oil Conservation Division
1220 South St. Francis Dr.
Santa Fe, NM 87505

Form C-117 A
Revised March 17, 1999

Submit 5 Copies to
Appropriate District Office

PERMIT NO. H-26565

TANK CLEANING, SEDIMENT OIL REMOVAL, TRANSPORTATION OF MISCELLANEOUS HYDROCARBONS AND DISPOSAL PERMIT

Operator or Owner Rice Operating Address 122 W Taylor Hobbs NM 88240
Lease or Facility Name J-26 Location 26-21-37
U.L. - Sec. - Twp. - Rge.

OPERATION TO BE PERFORMED:

☐ Tank Cleaning ☐ Sediment Oil Removal ☒ Transportation of Miscellaneous Hydrocarbons

Operator or Owner Representative authorizing work Craig

Date Work to be Performed 11-26-03

TANK CLEANING DATA Tank Number _____ Volume _____

Tank Type _____

Volume Below Load Line _____

SEDIMENT OIL OR MISCELLANEOUS HYDROCARBON DATA

Sediment Oil from: ☐ Pit ☐ Cellar ☐ Other


MISCELLANEOUS OIL

Tank Bottoms From: ☐ Pipeline Station ☐ Crude Terminal ☐ Refinery ☐ Other*

Catchings From: ☐ Gasoline Plant ☐ Gathering Lines ☒ Salt Water Disposal System ☐ Other*

☐ Pipeline Break Oil or Spill

*Other (Explain) _____



VOLUME AND DESTINATION: Estimated Volume 100 Bbls. Field test volume of good oil 47.79 Bbls.
(Not required prior to Division approval)

Destination (Name and Location of treating plant or other facility) Jenex Operating 11100 S Eunice Hwy 18
Hobbs NM 88240

DESTRUCTION OF SEDIMENT OIL BY: ☐ Burning ☐ Pit Disposal ☐ Use on Roads or firewalls ☐ Other

(Explain) _____

Location of Destruction _____

Justification of Destruction _____

CERTIFICATION: (APPLICATION MAY BE MADE BY EITHER OF THE FOLLOWING)

I hereby certify that the information above is true and complete to the best of my knowledge and belief.

Owner _____

Transporter Jenex Operating

By _____

Address P.O. Box 308 Hobbs NM 88241

Title _____

Signature [Signature]

Date _____

Title Manager

Date 11-25-03

OIL CONSERVATION DIVISION

Approved By Linda Williams Title Mgrt Asst

Date 12-3-03

A COPY OF THIS FORM MUST BE ON LOCATION DURING TANK CLEANING, REMOVAL OF SEDIMENT OIL OR MISCELLANEOUS HYDROCARBONS, AND MUST BE PRESENTED WITH TANK BOTTOMS, SEDIMENT OIL OR MISCELLANEOUS HYDROCARBONS AT THE TREATING PLANT TO WHICH IT IS DELIVERED.

DISTRIBUTION BY OGD	
	Santa Fe
	File
	Operator
	Transporter (2)

District I
1625 N. French Dr., Hobbs, NM 88240
District II
1301 W. Grand Avenue, Artesia, NM 88210
District III
1000 Rio Brazos Road, Aztec, NM 87410
District IV
1220 S. St. Francis Dr., Santa Fe, NM 87505

State of New Mexico
Energy Minerals and Natural Resources

Oil Conservation Division
1220 South St. Francis Dr.
Santa Fe, NM 87505

Form C-117 A
Revised March 17, 1999

Submit 5 Copies to
Appropriate District Office

PERMIT NO. H-26567

TANK CLEANING, SEDIMENT OIL REMOVAL, TRANSPORTATION OF MISCELLANEOUS HYDROCARBONS AND DISPOSAL PERMIT

Operator or Owner Rice Operating Address 122 West Taylor Hobbs Nm 88240
Lease or Facility Name BDC-2 Location 2-22-37
U.L. - Sec. - Twp. - Rge.

OPERATION TO BE PERFORMED:

☐ Tank Cleaning ☐ Sediment Oil Removal ☒ Transportation of Miscellaneous Hydrocarbons

Operator or Owner Representative authorizing work Craig

Date Work to be Performed 11-26-03

TANK CLEANING DATA Tank Number _____ Volume _____

Tank Type _____ Volume Below Load Line _____

SEDIMENT OIL OR MISCELLANEOUS HYDROCARBON DATA

Sediment Oil from: ☐ Pit ☐ Cellar ☐ Other

MISCELLANEOUS OIL

Tank Bottoms From: ☐ Pipeline Station ☐ Crude Terminal ☐ Refinery ☐ Other*

Catchings From: ☐ Gasoline Plant ☐ Gathering Lines ☒ Salt Water Disposal System ☐ Other*

☐ Pipeline Break Oil or Spill

*Other (Explain) _____

VOLUME AND DESTINATION: Estimated Volume 190 Bbls. Field test volume of good oil 91.5 Bbls.
(Not required prior to Division approval)

Destination (Name and Location of treating plant or other facility) Jenex Operating 11100 s Eunice hwy 18
Hobbs NM 88240

DESTRUCTION OF SEDIMENT OIL BY: ☐ Burning ☐ Pit Disposal ☐ Use on Roads or firewalls ☐ Other

(Explain) _____

Location of Destruction _____

Justification of Destruction _____

CERTIFICATION: (APPLICATION MAY BE MADE BY EITHER OF THE FOLLOWING)

I hereby certify that the information above is true and complete to the best of my knowledge and belief.

Owner _____

Transporter Jenex Operating

By _____

Address P.O. Box 308 Hobbs NM 88241

Title _____

Signature [Signature]

Date _____

Title Manager Date 11-26-03

OIL CONSERVATION DIVISION

Approved By Linda Williams Title Manager Date 12-3-03

A COPY OF THIS FORM MUST BE ON LOCATION DURING TANK CLEANING, REMOVAL OF SEDIMENT OIL OR MISCELLANEOUS HYDROCARBONS, AND MUST BE PRESENTED WITH TANK BOTTOMS, SEDIMENT OIL OR MISCELLANEOUS HYDROCARBONS AT THE TREATING PLANT TO WHICH IT IS DELIVERED.

DISTRIBUTION BY OCD	
	Santa Fe
	File
	Operator
	Transporter (2)

District I
1625 N. French Dr., Hobbs, NM 88240
District II
1301 W. Grand Avenue, Artesia, NM 88210
District III
1000 Rio Brazos Road, Aztec, NM 87410
District IV
1220 S. St. Francis Dr., Santa Fe, NM 87505

State of New Mexico
Energy Minerals and Natural Resources

Oil Conservation Division
1220 South St. Francis Dr.
Santa Fe, NM 87505

Form C-117 A
Revised March 17, 1999

Submit 5 Copies to
Appropriate District Office

PERMIT NO. H-26568

TANK CLEANING, SEDIMENT OIL REMOVAL, TRANSPORTATION OF MISCELLANEOUS HYDROCARBONS AND DISPOSAL PERMIT

Operator or Owner Rice Operating Address 122 W Taylor Hobbs NM 88240
Lease or Facility Name M-5 Location 5-20-37

U.L. - Sec. - Twp. - Rge.

OPERATION TO BE PERFORMED:

☐ Tank Cleaning ☐ Sediment Oil Removal ☒ Transportation of Miscellaneous Hydrocarbons

Operator or Owner Representative authorizing work Craig

Date Work to be Performed 11-26-97

TANK CLEANING DATA Tank Number _____ Volume _____

Tank Type _____

Volume Below Load Line _____

SEDIMENT OIL OR MISCELLANEOUS HYDROCARBON DATA

Sediment Oil from: ☐ Pit ☐ Cellar ☐ Other


MISCELLANEOUS OIL

Tank Bottoms From: ☐ Pipeline Station ☐ Crude Terminal ☐ Refinery ☐ Other*

Catchings From: ☐ Gasoline Plant ☐ Gathering Lines ☒ Salt Water Disposal System ☐ Other*

☐ Pipeline Break Oil or Spill

*Other (Explain) _____



VOLUME AND DESTINATION: Estimated Volume 190 Bbls. Field test volume of good oil 44.98 Bbls
(Not required prior to Division approval)

Destination (Name and Location of treating plant or other facility) Jenex Operating 11100 s junice hwy 18
Hobbs NM 88240

DESTRUCTION OF SEDIMENT OIL BY: ☐ Burning ☐ Pit Disposal ☐ Use on Roads or firewalls ☐ Other

(Explain) _____

Location of Destruction _____

Justification of Destruction _____

CERTIFICATION: (APPLICATION MAY BE MADE BY EITHER OF THE FOLLOWING)

I hereby certify that the information above is true and complete to the best of my knowledge and belief.

Owner _____

Transporter Jenex Operating

By _____

Address P.O. Box 308 Hobbs NM 88241

Title _____

Signature [Signature]

Date _____

Title Manager Date _____

OIL CONSERVATION DIVISION

Approved By Linda Williams Title Mgr of Qual Date 12-3-03

A COPY OF THIS FORM MUST BE ON LOCATION DURING TANK CLEANING, REMOVAL OF SEDIMENT OIL OR MISCELLANEOUS HYDROCARBONS, AND MUST BE PRESENTED WITH TANK BOTTOMS, SEDIMENT OIL OR MISCELLANEOUS HYDROCARBONS AT THE TREATING PLANT TO WHICH IT IS DELIVERED.

DISTRIBUTION BY OCD	
	Santa Fe
	File
	Operator
	Transporter (2)

District I
1625 N. French Dr., Hobbs, NM 88240
District II
1301 W. Grand Avenue, Artesia, NM 88210
District III
1000 Rio Brazos Road, Aztec, NM 87410
District IV
1220 S. St. Francis Dr., Santa Fe, NM 87505

State of New Mexico
Energy Minerals and Natural Resources

Oil Conservation Division
1220 South St. Francis Dr.
Santa Fe, NM 87505

Form C-117 A
Revised March 17, 1999

Submit 5 Copies to
Appropriate District Office

PERMIT NO. H-26570

TANK CLEANING, SEDIMENT OIL REMOVAL, TRANSPORTATION OF MISCELLANEOUS HYDROCARBONS AND DISPOSAL PERMIT

Operator or Owner Gandy Corp Address Box 827 Tatum NM 88267
Lease or Facility Name Gandy Plant Location 11-10-35

U.L. - Sec. - Twp. - Rge.

OPERATION TO BE PERFORMED:

☐ Tank Cleaning ☐ Sediment Oil Removal ☒ Transportation of Miscellaneous Hydrocarbons

Operator or Owner Representative authorizing work Lewis

Date Work to be Performed 11-26-30 - 3

TANK CLEANING DATA

Tank Number

Volume

Tank Type

Volume Below Load Line

SEDIMENT OIL OR MISCELLANEOUS HYDROCARBON DATA

Sediment Oil from: ☐ Pit ☐ Cellar ☐ Other

MISCELLANEOUS OIL

Tank Bottoms From: ☐ Pipeline Station ☐ Crude Terminal ☐ Refinery ☐ Other*

Catchings From: ☐ Gasoline Plant ☐ Gathering Lines ☒ Salt Water Disposal System ☐ Other*

☐ Pipeline Break Oil or Spill

*Other (Explain)

VOLUME AND DESTINATION:

Estimated Volume 1200 Bbls.

Field test volume of good oil 1575.23 Bbls
(Not required prior to Division approval)

Destination (Name and Location of treating plant or other facility) Jenex Operating 11100 s eunice hwy 18
Hobbs NM 88240

DESTRUCTION OF SEDIMENT OIL BY:

☐ Burning ☐ Pit Disposal ☐ Use on Roads or firewalls ☐ Other

(Explain)

Location of Destruction

Justification of Destruction

CERTIFICATION: (APPLICATION MAY BE MADE BY EITHER OF THE FOLLOWING)

I hereby certify that the information above is true and complete to the best of my knowledge and belief.

Owner

Transporter Jenex Operating

By

Address P.O. Box 308 Hobbs NM 88241

Title

Signature

Date

Title Manager

Date 11-26-3

OIL CONSERVATION DIVISION

Approved By

Linda Williams

Title

Mgmt Anal

Date

12-3-03

A COPY OF THIS FORM MUST BE ON LOCATION DURING TANK CLEANING, REMOVAL OF SEDIMENT OIL OR MISCELLANEOUS HYDROCARBONS, AND MUST BE PRESENTED WITH TANK BOTTOMS, SEDIMENT OIL OR MISCELLANEOUS HYDROCARBONS AT THE TREATING PLANT TO WHICH IT IS DELIVERED.

DISTRIBUTION BY OCD	
	Santa Fe
	File
	Operator
	Transporter (2)

District I
1625 N. French Dr., Hobbs, NM 88240
District II
1301 W. Grand Avenue, Artesia, NM 88210
District III
1000 Rio Brazos Road, Aztec, NM 87410
District IV
1220 S. St. Francis Dr., Santa Fe, NM 87505

State of New Mexico
Energy Minerals and Natural Resources

Oil Conservation Division
1220 South St. Francis Dr.
Santa Fe, NM 87505

Form C-117 A
Revised March 17, 1999

Submit 5 Copies to
Appropriate District Office

PERMIT NO. H-26574

TANK CLEANING, SEDIMENT OIL REMOVAL, TRANSPORTATION OF MISCELLANEOUS HYDROCARBONS AND DISPOSAL PERMIT

Operator or Owner Sundance Services Address P.O. Box 1737 Eunice NM 88231
Lease or Facility Name Prabo Facility Location 29-21-38
U.L. - Sec. - Twp. - Rge.

OPERATION TO BE PERFORMED:

☐ Tank Cleaning ☐ Sediment Oil Removal ☒ Transportation of Miscellaneous Hydrocarbons

Operator or Owner Representative authorizing work Kelly

Date Work to be Performed 11-28-03

TANK CLEANING DATA Tank Number _____ Volume _____

Tank Type _____

Volume Below Load Line _____

SEDIMENT OIL OR MISCELLANEOUS HYDROCARBON DATA

Sediment Oil from: ☐ Pit ☐ Cellar ☐ Other

MISCELLANEOUS OIL

Tank Bottoms From: ☐ Pipeline Station ☐ Crude Terminal ☐ Refinery ☐ Other*

Catchings From: ☐ Gasoline Plant ☐ Gathering Lines ☒ Salt Water Disposal System ☐ Other*

☐ Pipeline Break Oil or Spill

*Other (Explain) _____

VOLUME AND DESTINATION: Estimated Volume 190 Bbls. Field test volume of good oil 192.70 Bbls
(Not required prior to Division approval)

Destination (Name and Location of treating plant or other facility) Jenex Operating 11100 s eunice hwy 18
Hobbs NM 88240

DESTRUCTION OF SEDIMENT OIL BY: ☐ Burning ☐ Pit Disposal ☐ Use on Roads or firewalls ☐ Other

(Explain) _____

Location of Destruction _____

Justification of Destruction _____

CERTIFICATION: (APPLICATION MAY BE MADE BY EITHER OF THE FOLLOWING)

I hereby certify that the information above is true and complete to the best of my knowledge and belief.

Owner _____

Transporter Jenex Operating

By _____

Address P.O. Box 308 Hobbs NM 88241

Title _____

Signature [Signature]

Date _____

Title Manager

Date 11-28-03

OIL CONSERVATION DIVISION

Approved By Linda Williams

Title Ingeniero

Date 12-3-03

A COPY OF THIS FORM MUST BE ON LOCATION DURING TANK CLEANING, REMOVAL OF SEDIMENT OIL OR MISCELLANEOUS HYDROCARBONS, AND MUST BE PRESENTED WITH TANK BOTTOMS, SEDIMENT OIL OR MISCELLANEOUS HYDROCARBONS AT THE TREATING PLANT TO WHICH IT IS DELIVERED.

DISTRIBUTION BY OCD	
	Santa Fe
	File
	Operator
	Transporter (2)

District I
1625 N. French Dr., Hobbs, NM 88240
District II
1301 W. Grand Avenue, Artesia, NM 88210
District III
1000 Rio Brazos Road, Aztec, NM 87410
District IV
1220 S. St. Francis Dr., Santa Fe, NM 87505

State of New Mexico
Energy Minerals and Natural Resources

Oil Conservation Division
1220 South St. Francis Dr.
Santa Fe, NM 87505

Form C-117 A
Revised March 17, 1999

Submit 5 Copies to
Appropriate District Office

PERMIT NO. H-26547

TANK CLEANING, SEDIMENT OIL REMOVAL, TRANSPORTATION OF MISCELLANEOUS HYDROCARBONS AND DISPOSAL PERMIT

Operator or Owner Basin Alliance Address Box 1378 Hobbs NM 88241
Lease or Facility Name A.J. State SWD Location 33-18-36
U.L. - Sec. - Twp. - Rge.

OPERATION TO BE PERFORMED:

☐ Tank Cleaning ☐ Sediment Oil Removal ☒ Transportation of Miscellaneous Hydrocarbons

Operator or Owner Representative authorizing work Hugo

Date Work to be Performed 11-22-03
TANK CLEANING DATA Tank Number _____ Volume _____

Tank Type _____ Volume Below Load Line _____

SEDIMENT OIL OR MISCELLANEOUS HYDROCARBON DATA

Sediment Oil from: ☐ Pit ☐ Cellar ☐ Other

MISCELLANEOUS OIL

Tank Bottoms From: ☐ Pipeline Station ☐ Crude Terminal ☐ Refinery ☐ Other*

Catchings From: ☐ Gasoline Plant ☐ Gathering Lines ☒ Salt Water Disposal System ☐ Other*

☐ Pipeline Break Oil or Spill

*Other (Explain) _____

VOLUME AND DESTINATION: Estimated Volume 300 Bbls. Field test volume of good oil 0 Bbls.
(Not required prior to Division approval)

Destination (Name and Location of treating plant or other facility) Jenex Operating 11100 s unice hwy 18
Hobbs NM 88240

DESTRUCTION OF SEDIMENT OIL BY: ☐ Burning ☐ Pit Disposal ☐ Use on Roads or firewalls ☐ Other

(Explain) _____

Location of Destruction _____

Justification of Destruction _____

CERTIFICATION: (APPLICATION MAY BE MADE BY EITHER OF THE FOLLOWING)

I hereby certify that the information above is true and complete to the best of my knowledge and belief.

Owner _____ Transporter Jenex Operating

By _____ Address P.O. Box 308 Hobbs NM 88241

Title _____ Signature [Signature]

Date _____ Title Manager Date 11-21-03

OIL CONSERVATION DIVISION

Approved By Linda Williams Title Manager Date 12-3-03

A COPY OF THIS FORM MUST BE ON LOCATION DURING TANK CLEANING, REMOVAL OF SEDIMENT OIL OR MISCELLANEOUS HYDROCARBONS, AND MUST BE PRESENTED WITH TANK BOTTOMS, SEDIMENT OIL OR MISCELLANEOUS HYDROCARBONS AT THE TREATING PLANT TO WHICH IT IS DELIVERED.

DISTRIBUTION BY OCD	
	Santa Fe
	File
	Operator
	Transporter (2)

District I
1625 N. French Dr., Hobbs, NM 88240
District II
1301 W. Grand Avenue, Artesia, NM 88210
District III
1000 Rio Brazos Road, Aztec, NM 87410
District IV
1220 S. St. Francis Dr., Santa Fe, NM 87505

State of New Mexico
Energy Minerals and Natural Resources

Oil Conservation Division
1220 South St. Francis Dr.
Santa Fe, NM 87505

Form C-117 A
Revised March 17, 1999

Submit 5 Copies to
Appropriate District Office

PERMIT NO. A-13988

TANK CLEANING, SEDIMENT OIL REMOVAL, TRANSPORTATION OF MISCELLANEOUS HYDROCARBONS AND DISPOSAL PERMIT

Operator or Owner MWS Producing Address Box 1404 Stanton TX 79782
Lease or Facility Name State Oil Corp Location 36-22-27
U.L. - Sec. - Twp. - Rge.

OPERATION TO BE PERFORMED:

☐ Tank Cleaning ☐ Sediment Oil Removal ☒ Transportation of Miscellaneous Hydrocarbons

Operator or Owner Representative authorizing work mike

Date Work to be Performed 10-23-3

TANK CLEANING DATA

Tank Number _____

Volume _____

Tank Type _____

Volume Below Load Line _____

SEDIMENT OIL OR MISCELLANEOUS HYDROCARBON DATA

Sediment Oil from: ☐ Pit ☐ Cellar ☐ Other

MISCELLANEOUS OIL

Tank Bottoms From: ☐ Pipeline Station ☐ Crude Terminal ☐ Refinery ☐ Other*

Catchings From: ☐ Gasoline Plant ☐ Gathering Lines ☒ Salt Water Disposal System ☐ Other*

☐ Pipeline Break Oil or Spill

*Other (Explain) _____

RECEIVED

NOV - 7 2003

OCD-ARTESIA

VOLUME AND DESTINATION: Estimated Volume 190 Bbls. Field test volume of good oil 191.25 Bbls
(Not required prior to Division approval)

Destination (Name and Location of treating plant or other facility) Jenex Operating 11100 s unice hwy 18
Hobbs NM 88240

DESTRUCTION OF SEDIMENT OIL BY: ☐ Burning ☐ Pit Disposal ☐ Use on Roads or firewalls ☐ Other

(Explain) _____

Location of Destruction _____

Justification of Destruction _____

CERTIFICATION: (APPLICATION MAY BE MADE BY EITHER OF THE FOLLOWING)

I hereby certify that the information above is true and complete to the best of my knowledge and belief.

Owner _____

Transporter Jenex Operating

By _____

Address P.O. Box 308 Hobbs NM 88241

Title _____

Signature [Signature]

Date _____

Title Manager

Date 10-23-3

OIL CONSERVATION DIVISION

LINDA NELSON
GEOLOGICAL / PETROLEUM
TECHNICIAN

NOV 22 2003

Approved By _____ Title _____

DISTRIBUTION BY OCD	
<input checked="" type="checkbox"/>	Santa Fe
<input type="checkbox"/>	File
<input type="checkbox"/>	Operator
<input type="checkbox"/>	Transporter (2)

A COPY OF THIS FORM MUST BE ON LOCATION DURING TANK CLEANING, REMOVAL OF SEDIMENT OIL OR MISCELLANEOUS HYDROCARBONS, AND MUST BE PRESENTED WITH TANK BOTTOMS, SEDIMENT OIL OR MISCELLANEOUS HYDROCARBONS AT THE TREATING PLANT TO WHICH IT IS DELIVERED.

District I
1625 N. French Dr., Hobbs, NM 88240
District II
1301 W. Grand Avenue, Artesia, NM 88210
District III
1000 Rio Brazos Road, Aztec, NM 87410
District IV
1220 S. St. Francis Dr., Santa Fe, NM 87505

State of New Mexico
Energy Minerals and Natural Resources

Oil Conservation Division
1220 South St. Francis Dr.
Santa Fe, NM 87505

Form C-117 A
Revised March 12, 1999

Submit 5 Copies to
Appropriate District Office

PERMIT NO. A-13987

TANK CLEANING, SEDIMENT OIL REMOVAL, TRANSPORTATION OF MISCELLANEOUS HYDROCARBONS AND DISPOSAL PERMIT

Operator or Owner Dakota Resources Address 911 N. midwest Rd Midland Tx 79701
Lease or Facility Name Big Eddy 100 SWD Location 8-21-28
U.L. - Sec. - Twp. - Rge.

OPERATION TO BE PERFORMED:

☐ Tank Cleaning ☐ Sediment Oil Removal ☒ Transportation of Miscellaneous Hydrocarbons

Operator or Owner Representative authorizing work Mike

Date Work to be Performed 10-21-3

TANK CLEANING DATA

Tank Number _____

Volume _____

Tank Type _____

Volume Below Load Line _____

SEDIMENT OIL OR MISCELLANEOUS HYDROCARBON DATA

Sediment Oil from: ☐ Pit ☐ Cellar ☐ Other

MISCELLANEOUS OIL

Tank Bottoms From: ☐ Pipeline Station ☐ Crude Terminal ☐ Refinery ☐ Other*

Catchings From: ☐ Gasoline Plant ☐ Gathering Lines ☒ Salt Water Disposal System ☐ Other*

☐ Pipeline Break Oil or Spill

*Other (Explain) _____

VOLUME AND DESTINATION:

Estimated Volume 190 Bbls.

Field test volume of good oil 176.68 Bbls
(Not required prior to Division approval)

Destination (Name and Location of treating plant or other facility) Jenex Operating 11100 S Eunice Hwy 18
Hobbs NM 88240

DESTRUCTION OF SEDIMENT OIL BY:

☐ Burning ☐ Pit Disposal ☐ Use on Roads or firewalls ☐ Other

(Explain) _____

Location of Destruction _____

Justification of Destruction _____

CERTIFICATION: (APPLICATION MAY BE MADE BY EITHER OF THE FOLLOWING)

I hereby certify that the information above is true and complete to the best of my knowledge and belief.

Owner _____

Transporter Jenex Operating

By _____

Address P.O. Box 308 Hobbs NM 88241

Title _____

Signature [Signature]

Date _____

Title Manager

Date 10-21-3

OIL CONSERVATION DIVISION

LINDA NELSON
GEOLOGICAL / PETROLEUM
TECHNICIAN

NOV 22 2003

Approved By _____ Title _____

Date _____

A COPY OF THIS FORM MUST BE ON LOCATION DURING TANK CLEANING, REMOVAL OF SEDIMENT OIL OR MISCELLANEOUS HYDROCARBONS, AND MUST BE PRESENTED WITH TANK BOTTOMS, SEDIMENT OIL OR MISCELLANEOUS HYDROCARBONS AT THE TREATING PLANT TO WHICH IT IS DELIVERED.

DISTRIBUTION BY OCU	
<input checked="" type="checkbox"/>	Santa Fe
<input type="checkbox"/>	File
<input type="checkbox"/>	Operator
<input type="checkbox"/>	Transporter (2)

District I
1675 N. French Dr., Hobbs, NM 88240
District II
1301 W. Grand Avenue, Artesia, NM 88210
District III
1000 Rio Brazos Road, Aztec, NM 87410
District IV
1120 S. St. Francis Dr., Santa Fe, NM 87505

State of New Mexico
Energy Minerals and Natural Resources

Oil Conservation Division
1220 South St. Francis Dr.
Santa Fe, NM 87505

Form C-117 A
Revised March 17, 1999

Submit 5 Copies to
Appropriate District Office

PERMIT NO. A-13978

TANK CLEANING, SEDIMENT OIL REMOVAL, TRANSPORTATION OF MISCELLANEOUS HYDROCARBONS AND DISPOSAL PERMIT

Operator or Owner mws Producing Address Box 1404 Stanton Tx 79782

Lease or Facility Name State DU SWD Location 36-22-27
U.L. - Sec. - Twp. - Rge.

OPERATION TO BE PERFORMED:

☐ Tank Cleaning ☐ Sediment Oil Removal ☒ Transportation of Miscellaneous Hydrocarbons

Operator or Owner Representative authorizing work mike

Date Work to be Performed 10-15-3

TANK CLEANING DATA

Tank Number _____

Volume _____

Tank Type _____

Volume Below Load Line _____

SEDIMENT OIL OR MISCELLANEOUS HYDROCARBON DATA

Sediment Oil from: ☐ Pit ☐ Cellar ☐ Other

MISCELLANEOUS OIL

Tank Bottoms From: ☐ Pipeline Station ☐ Crude Terminal ☐ Refinery ☐ Other*

Catchings From: ☐ Gasoline Plant ☐ Gathering Lines ☒ Salt Water Disposal System ☐ Other*

☐ Pipeline Break Oil or Spill

*Other (Explain) _____

RECEIVED

NOV - 7 2003

OCD-ARTESIA

VOLUME AND DESTINATION: Estimated Volume 190 Bbls. Field test volume of good oil 192.75 Bbls.
(Not required prior to Division approval)

Destination (Name and Location of treating plant or other facility) Jenex Operating 11100 s junice hwy 18
Hobbs NM 88240

DESTRUCTION OF SEDIMENT OIL BY: ☐ Burning ☐ Pit Disposal ☐ Use on Roads or firewalls ☐ Other

(Explain) _____

Location of Destruction _____

Justification of Destruction _____

CERTIFICATION: (APPLICATION MAY BE MADE BY EITHER OF THE FOLLOWING)

I hereby certify that the information above is true and complete to the best of my knowledge and belief.

Owner _____

Transporter Jenex Operating

By _____

Address P.O. Box 308 Hobbs NM 88241

Title _____

Signature [Signature]

Date _____

Title Manager

Date 10-15-3

OIL CONSERVATION DIVISION

LINDA NELSON

GEOLOGICAL / PETROLEUM
TECHNICIAN

NOV 22 2003

Approved By _____ Title _____

A COPY OF THIS FORM MUST BE ON LOCATION DURING TANK CLEANING, REMOVAL OF SEDIMENT OIL OR MISCELLANEOUS HYDROCARBONS, AND MUST BE PRESENTED WITH TANK BOTTOMS, SEDIMENT OIL OR MISCELLANEOUS HYDROCARBONS AT THE TREATING PLANT TO WHICH IT IS DELIVERED.

DISTRIBUTION BY OCD	
<input checked="" type="checkbox"/>	Santa Fe
<input type="checkbox"/>	File
<input type="checkbox"/>	Operator
<input type="checkbox"/>	Transporter (2)

District I
 1625 N French Dr., Hobbs, NM 88240
 District II
 1101 W Grand Avenue, Artesia, NM 88210
 District III
 1000 Rio Brazos Road, Aztec, NM 87410
 District IV
 1220 S. St. Francis Dr., Santa Fe, NM 87505

State of New Mexico
 Energy Minerals and Natural Resources

Oil Conservation Division
 1220 South St. Francis Dr.
 Santa Fe, NM 87505

Form C-117 A
 Revised March 17, 1999

Submit 5 Copies to
 Appropriate District Office

PERMIT NO. A-13968

TANK CLEANING, SEDIMENT OIL REMOVAL, TRANSPORTATION OF MISCELLANEOUS HYDROCARBONS AND DISPOSAL PERMIT

Operator or Owner MWS Producing Address Box 1404 Stanton TX 79782
 Lease or Facility Name State DU 560 Location 36-22-27

U.S. - Sec. - Twp. - Rge.

OPERATION TO BE PERFORMED:

☐ Tank Cleaning ☐ Sediment Oil Removal ☒ Transportation of Miscellaneous Hydrocarbons

Operator or Owner Representative authorizing work mike

Date Work to be Performed 10-6-3

TANK CLEANING DATA

Tank Number

Volume

Tank Type

Volume Below Load Line

SEDIMENT OIL OR MISCELLANEOUS HYDROCARBON DATA

Sediment Oil from: ☐ Pit ☐ Cellar ☐ Other

MISCELLANEOUS OIL

Tank Bottoms From: ☐ Pipeline Station ☐ Crude Terminal ☐ Refinery ☐ Other*

Catchings From: ☐ Gasoline Plant ☐ Gathering Lines ☒ Salt Water Disposal System ☐ Other*

☐ Pipeline Break Oil or Spill

*Other (Explain)

RECEIVED

NOV - 7 2003

OCD-ARTESIA

VOLUME AND DESTINATION:

Estimated Volume 190 Bbls.

Field test volume of good oil 184.10 Bbls
(Not required prior to Division approval)

Destination (Name and Location of treating plant or other facility) Jenex Operating 11100 S Eunice Hwy 18
Hobbs NM 88240

DESTRUCTION OF SEDIMENT OIL BY:

☐ Burning ☐ Pit Disposal ☐ Use on Roads or firewalls ☐ Other

(Explain)

Location of Destruction

Justification of Destruction

CERTIFICATION: (APPLICATION MAY BE MADE BY EITHER OF THE FOLLOWING)

I hereby certify that the information above is true and complete to the best of my knowledge and belief.

Owner

Transporter Jenex Operating

By

Address P.O. Box 308 Hobbs NM 88241

Title

Signature

Date

Title Manager

Date 10-6-3

LINDA NELSON

OIL CONSERVATION DIVISION

GEOLOGICAL / PETROLEUM
 TECHNICIAN

Approved By

Title

Date

NOV 22 2003

A COPY OF THIS FORM MUST BE ON LOCATION DURING TANK CLEANING, REMOVAL OF SEDIMENT OIL OR MISCELLANEOUS HYDROCARBONS, AND MUST BE PRESENTED WITH TANK BOTTOMS, SEDIMENT OIL OR MISCELLANEOUS HYDROCARBONS AT THE TREATING PLANT TO WHICH IT IS DELIVERED.

DISTRIBUTION BY OCD	
<input checked="" type="checkbox"/>	Santa Fe
<input type="checkbox"/>	File
<input type="checkbox"/>	Operator
<input type="checkbox"/>	Transporter (2)

District I
 1625 N French Dr., Hobbs, NM 88240
 District II
 1301 W Grand Avenue, Artesia, NM 88210
 District III
 1000 Rio Brazos Road, Aztec, NM 87410
 District IV
 1220 S St Francis Dr., Santa Fe, NM 87505

State of New Mexico
 Energy Minerals and Natural Resources

Oil Conservation Division
 1220 South St. Francis Dr.
 Santa Fe, NM 87505

Form C-117 A
 Revised March 17, 1999

Submit 5 Copies to
 Appropriate District Office

PERMIT NO. A-13967

TANK CLEANING, SEDIMENT OIL REMOVAL, TRANSPORTATION OF MISCELLANEOUS HYDROCARBONS AND DISPOSAL PERMIT

Operator or Owner CK Hot oil Service Address Box 146 Loco Hills NM 88253
 Lease or Facility Name CK Hot oil Plant Location 29-17-29

OPERATION TO BE PERFORMED:

U.L. - Sec. - Twp. - Rge.

☐ Tank Cleaning ☐ Sediment Oil Removal ☒ Transportation of Miscellaneous Hydrocarbons

Operator or Owner Representative authorizing work Tracy

Date Work to be Performed 10-2-3-3

TANK CLEANING DATA

Tank Number _____

Volume _____

Tank Type _____

Volume Below Load Line _____

SEDIMENT OIL OR MISCELLANEOUS HYDROCARBON DATA

Sediment Oil from: ☐ Pit ☐ Cellar ☐ Other

MISCELLANEOUS OIL

Tank Bottoms From: ☐ Pipeline Station ☐ Crude Terminal ☐ Refinery ☐ Other*

Catchings From: ☐ Gasoline Plant ☐ Gathering Lines ☒ Salt Water Disposal System ☐ Other*

☐ Pipeline Break Oil or Spill

*Other (Explain) _____

RECEIVED

NOV - 7 2003

OCD-ARTESIA

VOLUME AND DESTINATION:

Estimated Volume 760 Bbls.

Field test volume of good oil 933.99 Bbls.
(Not required prior to Division approval)

Destination (Name and Location of treating plant or other facility) Jenex Operating 11100 s junice hwy 18
Hobbs NM 88240

DESTRUCTION OF SEDIMENT OIL BY:

☐ Burning ☐ Pit Disposal ☐ Use on Roads or firewalls ☐ Other

(Explain) _____

Location of Destruction _____

Justification of Destruction _____

CERTIFICATION: (APPLICATION MAY BE MADE BY EITHER OF THE FOLLOWING)

I hereby certify that the information above is true and complete to the best of my knowledge and belief.

Owner _____

Transporter Jenex Operating

By _____

Address P.O. Box 308 Hobbs NM 88241

Title _____

Signature [Signature]

Date _____

Title Manager

Date 10-2-3

LINDA NELSON

OIL CONSERVATION DIVISION

GEOLOGICAL / PETROLEUM
 TECHNICIAN

NOV 22 2003

Approved By _____ Title _____

Date _____

A COPY OF THIS FORM MUST BE ON LOCATION DURING TANK CLEANING, REMOVAL OF SEDIMENT OIL OR MISCELLANEOUS HYDROCARBONS, AND MUST BE PRESENTED WITH TANK BOTTOMS, SEDIMENT OIL OR MISCELLANEOUS HYDROCARBONS AT THE TREATING PLANT TO WHICH IT IS DELIVERED.

DISTRIBUTION BY OCD	
<input checked="" type="checkbox"/>	Santa Fe
<input type="checkbox"/>	File
<input type="checkbox"/>	Operator
<input type="checkbox"/>	Transporter (2)

Director
1675 N. French Dr., Hobbs, NM 88240
District II
1101 W. Grand Avenue, Artesia, NM 88210
District III
1000 Rio Grande Road, Aztec, NM 87410
District IV
1170 S. St. Francis Dr., Santa Fe, NM 87505

State of New Mexico
Energy Minerals and Natural Resources

Oil Conservation Division
1220 South St. Francis Dr.
Santa Fe, NM 87505

Form C-117 A
Revised March 12, 1999

Submit 5 Copies to
Appropriate District Office

PERMIT NO. A-13990

TANK CLEANING, SEDIMENT OIL REMOVAL, TRANSPORTATION OF MISCELLANEOUS HYDROCARBONS AND DISPOSAL PERMIT

Operator or Owner MWS Producing Address Box 1404 Stanton Tx 79782

Name of Facility State DL SWP Location 36-22-27

U.S. - Sec. - Twp. - Rdr

OPERATION TO BE PERFORMED:

☐ Tank Cleaning ☐ Sediment Oil Removal ☒ Transportation of Miscellaneous Hydrocarbons

Operator or Owner Representative authorizing work mike

Date Work to be Performed 10-28-3

TANK CLEANING DATA

Tank Number

Volume

Tank Type

Volume Below Load Line

SEDIMENT OIL OR MISCELLANEOUS HYDROCARBON DATA

Sediment Oil from: ☐ Pit ☐ Celler ☐ Other

MISCELLANEOUS OIL

Tank Bottoms from: ☐ Pipeline Station ☐ Crude Terminal ☐ Refinery ☐ Other*

Catchings from: ☐ Gasoline Plant ☐ Gathering Lines ☒ Salt Water Disposal System ☐ Other*

☐ Pipeline Break Oil or Spill

*Other (Explain)

RECEIVED

NOV - 7 2003

OCD-ARTESIA

VOLUME AND DESTINATION:

Estimated Volume 190 Bbls.

Field test volume of good oil 174.76 Bbls.

(Not required prior to Division approval)

Destination (Name and Location of treating plant or other facility) Jenex Operating 11100 s junice hwy 18
Hobbs NM 88240

DESTRUCTION OF SEDIMENT OIL BY:

☐ Burning ☐ Pit Disposal ☐ Use on Roads or firewalls ☐ Other

(Explain)

Location of Destruction

Justification of Destruction

CERTIFICATION: (APPLICATION MAY BE MADE BY EITHER OF THE FOLLOWING)

I hereby certify that the information above is true and complete to the best of my knowledge and belief.

Owner

Transporter Jenex Operating

By

Address P.O. Box 308 Hobbs NM 88241

Title

Signature [Signature]

Date

Title Manager

Date 10-28-3

OIL CONSERVATION DIVISION

Approved By

Title

LINDA NELSON
GEOLOGICAL / PETROLEUM
TECHNICIAN

NOV 22 2003

A COPY OF THIS FORM MUST BE ON LOCATION DURING TANK CLEANING, REMOVAL OF SEDIMENT OIL OR MISCELLANEOUS HYDROCARBONS, AND MUST BE PRESENTED WITH TANK BOTTOMS, SEDIMENT OIL OR MISCELLANEOUS HYDROCARBONS AT THE TREATING PLANT TO WHICH IT IS DELIVERED.

DISTRIBUTION BY OCD	
<input checked="" type="checkbox"/>	Santa Fe
<input type="checkbox"/>	El Paso
<input type="checkbox"/>	Operator
<input type="checkbox"/>	Transporter (2)

FEB-14-03 08:32 From: 8152218

15053938758

T-886 P 02/02 Job-758

District I
1625 N. French Dr., Hobbs, NM 88240
District II
1301 W. Grand Avenue, Artesia, NM 88210
District III
1000 Rio Brazos Road, Aztec, NM 87410
District IV
1220 S. St. Francis Dr., Santa Fe, NM 87505

State of New Mexico
Energy Minerals and Natural Resources

Oil Conservation Division
1220 South St. Francis Dr.
Santa Fe, NM 87505

Form C-117 A
Revised March 17, 1999

Submit 5 Copies to
Appropriate District Office

PERMIT NO. A-14105

TANK CLEANING, SEDIMENT OIL REMOVAL, TRANSPORTATION OF MISCELLANEOUS HYDROCARBONS AND DISPOSAL PERMIT

Operator or Owner MWS Producing Address Box 1404 Stanton TX 79782

Lease or Facility Name State DV SWD Location 36-22-27
U.L. - Sec. - Twp. - Rge.

OPERATION TO BE PERFORMED:

☐ Tank Cleaning ☐ Sediment Oil Removal ☒ Transportation of Miscellaneous Hydrocarbons

Operator or Owner Representative authorizing work mike

Date Work to be Performed 11-11-3

TANK CLEANING DATA Tank Number _____ Volume _____

Tank Type _____ Volume Below Load Line _____

SEDIMENT OIL OR MISCELLANEOUS HYDROCARBON DATA

Sediment Oil from: ☐ Pit ☐ Celler ☐ Other

MISCELLANEOUS OIL

Tank Bottoms from: ☐ Pipeline Station ☐ Crude Terminal ☐ Refinery ☐ Other*

Catchings from: ☐ Gasoline Plant ☐ Gathering Lines ☒ Salt Water Disposal System ☐ Other*

☐ Pipeline Break Oil or Spill

*Other (Explain) _____

VOLUME AND DESTINATION: Estimated Volume 190 Bbls. Field test volume of good oil _____ Bbls.
(Not required prior to Division approval)

Destination (Name and Location of treating plant or other facility) Jenex Operating 11100 s junice hwy 18
Hobbs NM 88240

DESTRUCTION OF SEDIMENT OIL BY: ☐ Burning ☐ Pit Disposal ☐ Use on Roads or firewalls ☐ Other

(Explain) _____

Location of Destruction _____

Justification of Destruction _____

CERTIFICATION: (APPLICATION MAY BE MADE BY EITHER OF THE FOLLOWING)

I hereby certify that the information above is true and complete to the best of my knowledge and belief.

Owner _____ Transporter Jenex Operating

By _____ Address P.O. Box 308 Hobbs NM 88241

Title _____ Signature [Signature]

Date _____ Title Manager Date 11-11-3

OIL CONSERVATION DIVISION

Approved By _____ Title LINDA NELSON
GEOLOGICAL / PETROLEUM Date NOV 22 2003
TECHNICIAN

A COPY OF THIS FORM MUST BE ON LOCATION DURING TANK CLEANING, REMOVAL OF SEDIMENT OIL OR MISCELLANEOUS HYDROCARBONS, AND MUST BE PRESENTED WITH TANK BOTTOMS, SEDIMENT OIL OR MISCELLANEOUS HYDROCARBONS AT THE TREATING PLANT TO WHICH IT IS DELIVERED.

DISTRIBUTION BY OCD	
<input checked="" type="checkbox"/>	Santa Fe
<input type="checkbox"/>	File
<input type="checkbox"/>	Operator
<input type="checkbox"/>	Transporter (2)

88-14-03 00:32 From: 8152210

15053939750

T-986 P 02/02 Job-758

1625 N French Dr., Hobbs, NM 88240
District II
1301 W. Grand Avenue, Artesia, NM 88210
District III
1000 N. Main Road, Aztec, NM 87410
District IV
1270 S. St. Francis Dr., Santa Fe, NM 87505

State of New Mexico
Energy Minerals and Natural Resources

Oil Conservation Division
1220 South St. Francis Dr.
Santa Fe, NM 87505

Form C-117 A
Revised March 12, 1999

Submit 5 Copies to
Appropriate District Office

PERMIT NO. A-14102

TANK CLEANING, SEDIMENT OIL REMOVAL, TRANSPORTATION OF MISCELLANEOUS HYDROCARBONS AND DISPOSAL PERMIT

Operator or Owner mws Producing Address Box 1404 Stanton Tx 79782

Lease or Facility Name State DU Location 36-22-27

U.L. - Sec. - Twp. - Rge.

OPERATION TO BE PERFORMED:

☐ Tank Cleaning ☐ Sediment Oil Removal ☒ Transportation of Miscellaneous Hydrocarbons

Operator or Owner Representative authorizing work mike

Date Work to be Performed 11-5-3

TANK CLEANING DATA Tank Number _____ Volume _____

Tank Type _____ Volume Below Load Line _____

SEDIMENT OIL OR MISCELLANEOUS HYDROCARBON DATA

Sediment Oil from: ☐ Pit ☐ Cellar ☐ Other

MISCELLANEOUS OIL

Tank Bottoms From: ☐ Pipeline Station ☐ Crude Terminal ☐ Refinery ☐ Other

Catchings From: ☐ Gasoline Plant ☐ Gathering Lines ☒ Salt Water Disposal System ☐ Other

☐ Pipeline Break Oil or Spill

*Other (Explain) _____

VOLUME AND DESTINATION: Estimated Volume 190 Bbls. Field test volume of good oil _____ Bbls

(Not required prior to Division approval)

Destination (Name and Location of treating plant or other facility) Jenex Operating 11100 S. Prince Hwy 18

Hobbs NM 88240

DESTRUCTION OF SEDIMENT OIL BY: ☐ Burning ☐ Pit Disposal ☐ Use on Roads or firewalls ☐ Other

(Explain) _____

Location of Destruction _____

Justification of Destruction _____

CERTIFICATION: (APPLICATION MAY BE MADE BY EITHER OF THE FOLLOWING)

I hereby certify that the information above is true and complete to the best of my knowledge and belief.

Owner _____ Transporter Jenex Operating

By _____ Address P.O. Box 308 Hobbs NM 88241

Title _____ Signature [Signature]

Date _____ Title Manager Date 11-5-3

LINDA NELSON

OIL CONSERVATION DIVISION

GEOLOGICAL / PETROLEUM
TECHNICIAN

NOV 22 2003

Approved By _____ Title _____ Date _____

A COPY OF THIS FORM MUST BE ON LOCATION DURING TANK CLEANING, REMOVAL OF SEDIMENT OIL OR MISCELLANEOUS HYDROCARBONS, AND MUST BE PRESENTED WITH TANK BOTTOMS, SEDIMENT OIL OR MISCELLANEOUS HYDROCARBONS AT THE TREATING PLANT TO WHICH IT IS DELIVERED.

DISTRIBUTION BY OCU	
_____	Santa Fe
_____	File
_____	Operator
_____	Transporter (2)

FEB-14-03 08:32 From: 8152218

15053939758

T-986 P 02/02 Job-758

District I
1625 N French Dr., Hobbs, NM 88240
District II
1301 W. Grand Avenue, Artesia, NM 88210
District III
1000 Rio Brazos Road, Aztec, NM 87410
District IV
1220 S. St. Francis Dr., Santa Fe, NM 87505

State of New Mexico
Energy Minerals and Natural Resources

Oil Conservation Division
1220 South St. Francis Dr.
Santa Fe, NM 87505

Form C-117 A
Revised March 17, 1999

Submit 5 Copies to
Appropriate District Office

PERMIT NO. A-14101

TANK CLEANING, SEDIMENT OIL REMOVAL, TRANSPORTATION OF MISCELLANEOUS HYDROCARBONS AND DISPOSAL PERMIT

Operator or Owner Dakota Resources Address 911 N. Midkiss Rd Midland Tx 79701

Lease or Facility Name Big Eddy 100 SLD Location 8-21-28
U.L. - Sec. - Twp. - Rte.

OPERATION TO BE PERFORMED:

☐ Tank Cleaning ☐ Sediment Oil Removal ☒ Transportation of Miscellaneous Hydrocarbons

Operator or Owner Representative authorizing work mike

Date Work to be Performed 11-1-3

TANK CLEANING DATA Tank Number _____ Volume _____

Tank Type _____ Volume Below Load Line _____

SEDIMENT OIL OR MISCELLANEOUS HYDROCARBON DATA

Sediment Oil from: ☐ Pit ☐ Cellar ☐ Other

MISCELLANEOUS OIL

Tank Bottoms From: ☐ Pipeline Station ☐ Crude Terminal ☐ Refinery ☐ Other*

Catchings From: ☐ Gasoline Plant ☐ Gathering Lines ☒ Salt Water Disposal System ☐ Other*

☐ Pipeline Break Oil or Spill

*Other (Explain) _____

VOLUME AND DESTINATION: Estimated Volume 190 Bbls. Field test volume of good oil _____ Bbls.
(Not required prior to Division approval)

Destination (Name and Location of treating plant or other facility) Jenex Operating 11100 s junice hwy 18
Hobbs NM 88240

DESTRUCTION OF SEDIMENT OIL BY: ☐ Burning ☐ Pit Disposal ☐ Use on Roads or firewalls ☐ Other

(Explain) _____

Location of Destruction _____

Justification of Destruction _____

CERTIFICATION: (APPLICATION MAY BE MADE BY EITHER OF THE FOLLOWING)

I hereby certify that the information above is true and complete to the best of my knowledge and belief.

Owner _____ Transporter Jenex Operating

By _____ Address P.O. Box 308 Hobbs NM 88241

Title _____ Signature [Signature]

Date _____ Title Manager Date 11-1-3

OIL CONSERVATION DIVISION

Approved By _____ Title LINDA NELSON Date NOV 22 2003

GEOLOGICAL / PETROLEUM
TECHNICIAN

A COPY OF THIS FORM MUST BE ON LOCATION DURING TANK CLEANING, REMOVAL OF SEDIMENT OIL OR MISCELLANEOUS HYDROCARBONS, AND MUST BE PRESENTED WITH TANK BOTTOMS, SEDIMENT OIL OR MISCELLANEOUS HYDROCARBONS AT THE TREATING PLANT TO WHICH IT IS DELIVERED.

DISTRIBUTION BY OGD	
<input checked="" type="checkbox"/>	Santa Fe
<input type="checkbox"/>	File
<input type="checkbox"/>	Operator
<input type="checkbox"/>	Transporter (2)

FEB-14-03 08:32 From: 87-119

1505393

T-986 P 02/02 Job-758

District I
1625 N. French Dr., Hobbs, NM 88240
District II
1301 W. Grand Avenue, Artesia, NM 88210
District III
1000 Rio Brazos Road, Aztec, NM 87410
District IV
1220 S. St. Francis Dr., Santa Fe, NM 87505

State of New Mexico
Energy Minerals and Natural Resources

Oil Conservation Division
1220 South St. Francis Dr.
Santa Fe, NM 87505

Form C-117 A
Revised March 17, 1999

Submit 5 Copies to
Appropriate District Office

PERMIT NO. A-14100

TANK CLEANING, SEDIMENT OIL REMOVAL, TRANSPORTATION OF MISCELLANEOUS HYDROCARBONS AND DISPOSAL PERMIT

Operator or Owner OK Hot Oil Service Address Box 146 Loco Hills NM 88255
 Lease or Facility Name OK Hot Oil Plant Location 29-17-29
 U.L. - Sec. - Twp. - Rge.

OPERATION TO BE PERFORMED:

☐ Tank Cleaning ☐ Sediment Oil Removal ☒ Transportation of Miscellaneous Hydrocarbons

Operator or Owner Representative authorizing work TracyDate Work to be Performed 11-2-3-3

TANK CLEANING DATA

Tank Number _____

Volume _____

Tank Type _____

Volume Below Load Line _____

SEDIMENT OIL OR MISCELLANEOUS HYDROCARBON DATA

Sediment Oil from: ☐ Pit ☐ Cellar ☐ Other

MISCELLANEOUS OIL

Tank Bottoms From: ☐ Pipeline Station ☐ Crude Terminal ☐ Refinery ☐ Other*

Catchings From: ☐ Gasoline Plant ☐ Gathering Lines ☒ Salt Water Disposal System ☐ Other*
☐ Pipeline Break Oil or Spill

*Other (Explain) _____

VOLUME AND DESTINATION: Estimated Volume 260 Bbls. Field test volume of good oil _____ Bbls.
 (Not required prior to Division approval)

Destination (Name and Location of treating plant or other facility) Jenex Operating 11100 s junica hwy 18
Hobbs NM 88240

DESTRUCTION OF SEDIMENT OIL BY: ☐ Burning ☐ Pit Disposal ☐ Use on Roads or firewalls ☐ Other

(Explain) _____

Location of Destruction _____

Justification of Destruction _____

CERTIFICATION: (APPLICATION MAY BE MADE BY EITHER OF THE FOLLOWING)

I hereby certify that the information above is true and complete to the best of my knowledge and belief.

Owner _____

Transporter Jenex Operating

By _____

Address P.O. Box 308 Hobbs NM 88241

Title _____

Signature [Signature]

Date _____

Title ManagerDate 11-1-3

OIL CONSERVATION DIVISION

LINDA NELSON

NOV 22 2003

Approved By _____

GEOLOGICAL / PETROLEUM
TECHNICIAN

Date _____

A COPY OF THIS FORM MUST BE ON LOCATION DURING TANK CLEANING, REMOVAL OF SEDIMENT OIL OR MISCELLANEOUS HYDROCARBONS, AND MUST BE PRESENTED WITH TANK BOTTOMS, SEDIMENT OIL OR MISCELLANEOUS HYDROCARBONS AT THE TREATING PLANT TO WHICH IT IS DELIVERED.

DISTRIBUTION BY OCD	
<input checked="" type="checkbox"/>	Santa Fe
<input type="checkbox"/>	File
<input type="checkbox"/>	Operator
<input type="checkbox"/>	Transporter (2)

District I
1625 N. French Dr., Hobbs, NM 88240
District II
1301 W. Grand Avenue, Artesia, NM 88210
District III
1000 Rio Brazos Road, Aztec, NM 87410
District IV
1220 S. St. Francis Dr., Santa Fe, NM 87505

State of New Mexico
Energy Minerals and Natural Resources

Oil Conservation Division
1220 South St. Francis Dr.
Santa Fe, NM 87505

Form C-117 A
Revised March 17, 1999

Submit 5 Copies to
Appropriate District Office

PERMIT NO. H-26462

TANK CLEANING, SEDIMENT OIL REMOVAL, TRANSPORTATION OF MISCELLANEOUS HYDROCARBONS AND DISPOSAL PERMIT

Operator or Owner Pool Co. Address P.O. Box 5208 Hobbs NM 88241
Lease or Facility Name State AB SWD Location 3-19-37
U.L. - Sec. - Twp. - Rge.

OPERATION TO BE PERFORMED:

☐ Tank Cleaning ☐ Sediment Oil Removal ☒ Transportation of Miscellaneous Hydrocarbons

Operator or Owner Representative authorizing work Freeman

Date Work to be Performed 10-30-3

TANK CLEANING DATA

Tank Number _____

Volume _____

Tank Type _____

Volume Below Load Line _____

SEDIMENT OIL OR MISCELLANEOUS HYDROCARBON DATA

Sediment Oil from: ☐ Pit ☐ Cellar ☐ Other

MISCELLANEOUS OIL

Tank Bottoms From: ☐ Pipeline Station ☐ Crude Terminal ☐ Refinery ☐ Other*

Catchings From: ☐ Gasoline Plant ☐ Gathering Lines ☒ Salt Water Disposal System ☐ Other*

☐ Pipeline Break Oil or Spill

*Other (Explain) _____

VOLUME AND DESTINATION:

Estimated Volume 190 Bbls.

Field test volume of good oil 168.30 Bbls.
(Not required prior to Division approval)

Destination (Name and Location of treating plant or other facility) Jenex Operating 11100 s unice hwy 18
Hobbs NM 88240

DESTRUCTION OF SEDIMENT OIL BY:

☐ Burning ☐ Pit Disposal ☐ Use on Roads or firewalls ☐ Other

(Explain) _____

Location of Destruction _____

Justification of Destruction _____

CERTIFICATION: (APPLICATION MAY BE MADE BY EITHER OF THE FOLLOWING)

I hereby certify that the information above is true and complete to the best of my knowledge and belief.

Owner _____

Transporter Jenex Operating

By _____

Address P.O. Box 308 Hobbs NM 88241

Title _____

Signature [Signature]

Date _____

Title Manager

Date 10-30-3

OIL CONSERVATION DIVISION

Approved By Marie Peterson

Title _____

MARIE PETERSON
GEOLOGICAL / PETROLEUM
TECHNICIAN

Date _____

NOV 07 2003

A COPY OF THIS FORM MUST BE ON LOCATION DURING TANK CLEANING, REMOVAL OF SEDIMENT OIL OR MISCELLANEOUS HYDROCARBONS, AND MUST BE PRESENTED WITH TANK BOTTOMS, SEDIMENT OIL OR MISCELLANEOUS HYDROCARBONS AT THE TREATING PLANT TO WHICH IT IS DELIVERED.

DISTRIBUTION BY OGD	
	Santa Fe
	File
	Operator
	Transporter (2)

Division I
1675 N French Dr., Hobbs, NM 88240
Division II
1101 W Grand Avenue, Artesia, NM 88210
Division III
1000 N. O. Bristol Road, Aztec, NM 87410
Division IV
1270 S. St. Francis Dr., Santa Fe, NM 87505

State of New Mexico
Energy Minerals and Natural Resources

Oil Conservation Division
1220 South St. Francis Dr.
Santa Fe, NM 87505

Form C-117 A
Revised March 17, 1999

Submit 3 Copies to
Appropriate District Office

PERMIT NO. H-26460

TANK CLEANING, SEDIMENT OIL REMOVAL, TRANSPORTATION OF MISCELLANEOUS HYDROCARBONS AND DISPOSAL PERMIT

Operator or Owner Rice Operating Address 122 W Taylor Hobbs NM 88240
Name of Facility L-21 Location 21-21-36
U.L. - Sec. - Twp. - Rgc.

OPERATION TO BE PERFORMED:

☐ Tank Cleaning ☐ Sediment Oil Removal ☒ Transportation of Miscellaneous Hydrocarbons

Operator or Owner Representative authorizing work Craig

Date Work to be Performed 10-30-3

TANK CLEANING DATA

Tank Number _____

Volume _____

Tank Type _____

Volume Below Load Line _____

SEDIMENT OIL OR MISCELLANEOUS HYDROCARBON DATA

Sediment Oil from: ☐ Pit ☐ Cellar ☐ Other

MISCELLANEOUS OIL

Tank Bottoms From: ☐ Pipeline Station ☐ Crude Terminal ☐ Refinery ☐ Other*

Catchings From: ☐ Gasoline Plant ☐ Gathering Lines ☒ Salt Water Disposal System ☐ Other*

☐ Pipeline Break Oil or Spill

*Other (Explain) _____

VOLUME AND DESTINATION:

Estimated Volume 100 Bbls.

Field test volume of good oil 77.57 Bbls.

(Not required prior to Division approval)

Destination (Name and Location of treating plant or other facility) Jenex Operating 11100 S. Cimice Hwy 18
Hobbs NM 88240

DESTRUCTION OF SEDIMENT OIL BY:

☐ Burning ☐ Pit Disposal ☐ Use on Roads or firewalls ☐ Other

(Explain) _____

Location of Destruction _____

Justification of Destruction _____

CERTIFICATION: (APPLICATION MAY BE MADE BY EITHER OF THE FOLLOWING)

I hereby certify that the information above is true and complete to the best of my knowledge and belief.

Owner _____

Transporter Jenex Operating

By _____

Address P.O. Box 308 Hobbs NM 88241

Title _____

Signature [Signature]

Date _____

Title Manager

Date 10-30-3

OIL CONSERVATION DIVISION

Approved By

Marie Peterson

Title

MARIE PETERSON

GEOLOGICAL / PETROLEUM

Date

TECHNICIAN

A COPY OF THIS FORM MUST BE ON LOCATION DURING TANK CLEANING, REMOVAL OF SEDIMENT OIL OR MISCELLANEOUS HYDROCARBONS, AND MUST BE PRESENTED WITH TANK BOTTOMS, SEDIMENT OIL OR MISCELLANEOUS HYDROCARBONS AT THE TREATING PLANT TO WHICH IT IS DELIVERED.

DISTRIBUTION BY OCU	
	Santa Fe
	File
	Operator
	Transporter (2)

NOV 07 2003

Division I
1675 N French Dr., Hobbs, NM 88240
Division II
1101 W Grand Avenue, Artesia, NM 88210
Division III
1000 K.O. Driscoll Road, Aztec, NM 87410
Division IV
1170 S. St. Francis Dr., Santa Fe, NM 87505

State of New Mexico
Energy Minerals and Natural Resources

Oil Conservation Division
1220 South St. Francis Dr.
Santa Fe, NM 87505

Form C-117 A
Revised March 17, 1999

Submit 5 Copies to
Appropriate District Office

PERMIT NO. H-26458

TANK CLEANING, SEDIMENT OIL REMOVAL, TRANSPORTATION OF MISCELLANEOUS HYDROCARBONS AND DISPOSAL PERMIT

Operator or Owner DKD LLC Address P.O. Box 682 Tatum NM 88267

Name of Facility Watson 6 #1 SWD Location 6-16-36

U.I. - Sec. - Twp. - Rge

OPERATION TO BE PERFORMED:

☐ Tank Cleaning ☐ Sediment Oil Removal ☒ Transportation of Miscellaneous Hydrocarbons

Operator or Owner Representative authorizing work Danny

Date Work to be Performed 10-31-03

TANK CLEANING DATA

Tank Number

Volume

Tank Type

Volume Below Load Line

SEDIMENT OIL OR MISCELLANEOUS HYDROCARBON DATA

Sediment Oil from: ☐ Pit ☐ Celler ☐ Other

MISCELLANEOUS OIL

Tank Bottoms From: ☐ Pipeline Station ☐ Crude Terminal ☐ Refinery ☐ Other*

Catchings From: ☐ Gasoline Plant ☐ Gathering Lines ☒ Salt Water Disposal System ☐ Other*

☐ Pipeline Hecak Oil or Spill

*Other (Explain)

VOLUME AND DESTINATION: Estimated Volume 190 Bbls. Field test volume of good oil 158.08 Bbls.
(Not required prior to Division approval)

Destination (Name and Location of treating plant or other facility) Jenex Operating 11100 S. Cimice Hwy 18

Hobbs NM 88240

DESTRUCTION OF SEDIMENT OIL BY: ☐ Burning ☐ Pit Disposal ☐ Use on Roads or firewalls ☐ Other

(Explain)

Location of Destruction

Justification of Destruction

CERTIFICATION: (APPLICATION MAY BE MADE BY EITHER OF THE FOLLOWING)

I hereby certify that the information above is true and complete to the best of my knowledge and belief.

Owner

Transporter Jenex Operating

By

Address P.O. Box 308 Hobbs NM 88241

Title

Signature [Signature]

Date

Title Manager Date 10-30-03

OIL CONSERVATION DIVISION

MARIE PETERSON

Inspected By Marie Peterson Title GEOLOGICAL / PETROLEUM

TECHNICIAN

Date NOV 07 2003

COPIES OF THIS FORM MUST BE ON LOCATION DURING TANK CLEANING, REMOVAL OF SEDIMENT OIL OR MISCELLANEOUS HYDROCARBONS, AND MUST BE PRESENTED WITH TANK BOTTOMS, SEDIMENT OIL OR MISCELLANEOUS HYDROCARBONS AT THE TREATING PLANT TO WHICH IT IS DELIVERED.

DISTRIBUTION BY OCU	
	Sales &c
	File
	Operator
	Transporter (s)

FEB-14-03 08:32 From: 8152219

15053939758

T-986 P 07/02 Job-158

Division I
1675 N. French Dr., Hobbs, NM 88240
Division II
1301 W. Grand Avenue, Artesia, NM 88210
Division III
1000 N. O. Bristol Road, Aztec, NM 87410
Division IV
1270 S. St. Francis Dr., Santa Fe, NM 87505

State of New Mexico
Energy Minerals and Natural Resources

Oil Conservation Division
1220 South St. Francis Dr.
Santa Fe, NM 87505

Form C-117 A
Revised March 17, 1999

Submit 3 Copies to
Appropriate District Office

PERMIT NO. H-26457

TANK CLEANING, SEDIMENT OIL REMOVAL, TRANSPORTATION OF MISCELLANEOUS HYDROCARBONS AND DISPOSAL PERMIT

Operator or Owner Gandy Corp Address Box 827 Tatum NM 88267Name of Facility Gandy Plant Location 11-10-35

U.I. - Sec. - Twp. - Rng.

OPERATION TO BE PERFORMED:

☐ Tank Cleaning ☐ Sediment Oil Removal ☒ Transportation of Miscellaneous Hydrocarbons

Operator or Owner Representative authorizing work LewisDate Work to be Performed 10-31-3

TANK CLEANING DATA Tank Number _____ Volume _____

Tank Type _____ Volume Below Load Line _____
SEDIMENT OIL OR MISCELLANEOUS HYDROCARBON DATA

Sediment Oil from: ☐ Pit ☐ Cellar ☐ Other

MISCELLANEOUS OIL

Tank Bottoms from: ☐ Pipeline Station ☐ Crude Terminal ☐ Refinery ☐ Other*Cavings from: ☐ Gasoline Plant ☐ Gathering Lines ☒ Salt Water Disposal System ☐ Other*☐ Pipeline Break Oil or Spill

*Other (Explain) _____

VOLUME AND DESTINATION: Estimated Volume 600 Bbls. Field test volume of good oil 388.11 Bbls.
(Not required prior to Division approval)

Destination (Name and Location of treating plant or other facility) Jenex Operating 11100 S. Eunice Hwy 18Hobbs NM 88240DESTRUCTION OF SEDIMENT OIL BY: ☐ Burning ☐ Pit Disposal ☐ Use on Roads or Firewalls ☐ Other

(Explain) _____

Location of Destruction _____

Justification of Destruction _____

CERTIFICATION: (APPLICATION MAY BE MADE BY EITHER OF THE FOLLOWING)

I hereby certify that the information above is true and complete to the best of my knowledge and belief.

Owner _____

Transporter Jenex Operating

By _____

Address P.O. Box 308 Hobbs NM 88241

Title _____

Signature [Signature]

Date _____

Title Manager Date 10-30-3

OIL CONSERVATION DIVISION

Approved By Marie Peterson Title MARIE PETERSON
GEOLOGICAL / PETROLEUM
TECHNICIAN

Date NOV 07 2003

COPIES OF THIS FORM MUST BE ON LOCATION DURING TANK CLEANING, REMOVAL OF SEDIMENT OIL OR MISCELLANEOUS HYDROCARBONS, AND MUST BE PRESENTED WITH TANK BOTTOMS, SEDIMENT OIL OR MISCELLANEOUS HYDROCARBONS AT THE TREATING PLANT TO WHICH IT IS DELIVERED.

DISTRIBUTION BY OCU	
	Sent to
	File
	Operator
	Transporter (?)

Division I
1625 N French Dr., Hobbs, NM 88240
Division II
1101 W Grand Avenue, Artesia, NM 88210
Division III
1000 N. G. Bristol Road, Aztec, NM 87410
Division IV
1105 S. Francis Dr., Santa Fe, NM 87505

State of New Mexico
Energy Minerals and Natural Resources

Oil Conservation Division
1220 South St. Francis Dr.
Santa Fe, NM 87505

Form C-117 A
Revised March 17, 1999

Submit 3 Copies to
Appropriate District Office

PERMIT NO. H-26454

TANK CLEANING, SEDIMENT OIL REMOVAL, TRANSPORTATION OF MISCELLANEOUS HYDROCARBONS AND DISPOSAL PERMIT

Operator or Owner Sundance Services Address P.O. Box 1737 Eunice NM 88231

Name of Facility Prabo Facility's Location 29-21-38

U.L. Sec. Twp. Rge

OPERATION TO BE PERFORMED:

☐ Tank Cleaning ☐ Sediment Oil Removal ☒ Transportation of Miscellaneous Hydrocarbons

Operator or Owner Representative authorizing work Kelly

Date Work to be Performed 10-31-3

TANK CLEANING DATA Tank Number _____ Volume _____

Tank Type _____ Volume Below Load Line _____
SEDIMENT OIL OR MISCELLANEOUS HYDROCARBON DATA

Sediment Oil from: ☐ Pit ☐ Celler ☐ Other

MISCELLANEOUS OIL

Tank Bottoms from: ☐ Pipeline Station ☐ Crude Terminal ☐ Refinery ☐ Other*

Catchings from: ☐ Gasoline Plant ☐ Gathering Lines ☒ Salt Water Disposal System ☐ Other*

☐ Pipeline Break Oil or Spill

*Other (Explain) _____

VOLUME AND DESTINATION: Estimated Volume 190 Bbls. Field test volume of good oil 188.93 Bbls.

(Not required prior to Division approval)

Destination (Name and Location of treating plant or other facility) Jenex Operating 11100 s eunice hwy 18
Hobbs NM 88240

DESTRUCTION OF SEDIMENT OIL BY: ☐ Burning ☐ Pit Disposal ☐ Use on Roads or firewalls ☐ Other

(Explain) _____

Location of Destruction _____

Justification of Destruction _____

CERTIFICATION: (APPLICATION MAY BE MADE BY EITHER OF THE FOLLOWING)

I hereby certify that the information above is true and complete to the best of my knowledge and belief.

Owner _____

Transporter Jenex Operating

By _____

Address P.O. Box 308 Hobbs NM 88241

Title _____

Signature [Signature]

Date _____

Title Manager Date 10-31-3

OIL CONSERVATION DIVISION

Reviewed By Marie Peterson Title _____

MARIE PETERSON
GEOLOGICAL / PETROLEUM
TECHNICIAN

Date NOV 07 2003

COPIES OF THIS FORM MUST BE ON LOCATION DURING TANK CLEANING, REMOVAL OF SEDIMENT OIL OR MISCELLANEOUS HYDROCARBONS, AND MUST BE PRESENTED WITH TANK BOTTOMS, SEDIMENT OIL OR MISCELLANEOUS HYDROCARBONS AT THE TREATING PLANT TO WHICH IT IS DELIVERED.

DISTRIBUTION BY OCU	
	Santa Fe
	File
	Operator
	Transporter (2)

Division I
1675 N. French Dr., Hobbs, NM 88240
Division II
1101 W. Grand Avenue, Artesia, NM 88210
Division III
1000 N. W. Grand Road, Aztec, NM 87410
Division IV
1270 S. St. Francis Dr., Santa Fe, NM 87505

State of New Mexico
Energy Minerals and Natural Resources

Oil Conservation Division
1220 South St. Francis Dr.
Santa Fe, NM 87505

Form C-117 A
Revised March 17, 1999

Submit 5 Copies to
Appropriate District Office

PERMIT NO. H-26453

TANK CLEANING, SEDIMENT OIL REMOVAL, TRANSPORTATION OF MISCELLANEOUS HYDROCARBONS AND DISPOSAL PERMIT

Operator or Owner Southwest Royalties Address P.O. Box 11390 Midland TX 79706

Lease or Facility Name Cities Federal SWP Location 20-22-36

U.L. Sec. Twp. Rge

OPERATION TO BE PERFORMED:

☐ Tank Cleaning ☐ Sediment Oil Removal ☒ Transportation of Miscellaneous Hydrocarbons

Operator or Owner Representative authorizing work Scouter

Date Work to be Performed 10-31-3

TANK CLEANING DATA Tank Number _____ Volume _____

Tank Type _____ Volume Below Load Line _____
SEDIMENT OIL OR MISCELLANEOUS HYDROCARBON DATA

Sediment Oil from: ☐ Pit ☐ Celler ☐ Other

MISCELLANEOUS OIL

Tank Bottoms from: ☐ Pipeline Station ☐ Crude Terminal ☐ Refinery ☐ Other*

Catchings from: ☐ Gasoline Plant ☐ Gathering Lines ☒ Salt Water Disposal System ☐ Other*

☐ Pipeline Break Oil or Spill

*Other (Explain) _____

VOLUME AND DESTINATION: Estimated Volume 190 Bbls. Field test volume of good oil 126.57 Bbls.
(Not required prior to Division approval)

Destination (Name and Location of treating plant or other facility) Jenex Operating 11100 S. Cimice Hwy 18
Hobbs NM 88240

DESTRUCTION OF SEDIMENT OIL BY: ☐ Burning ☐ Pit Disposal ☐ Use on Roads or firewalls ☐ Other

(Explain) _____

Location of Destruction _____

Justification of Destruction _____

CERTIFICATION: (APPLICATION MAY BE MADE BY EITHER OF THE FOLLOWING)

I hereby certify that the information above is true and complete to the best of my knowledge and belief.

Owner _____

Transporter Jenex Operating

By _____

Address P.O. Box 308 Hobbs NM 88241

Title _____

Signature [Signature]

Date _____

Title Manager Date 10-31-3

OIL CONSERVATION DIVISION

Received by Marie Peterson

Title _____

MARIE PETERSON
GEOLOGICAL / PETROLEUM
TECHNICIAN

Date NOV 07 2003

COPIES OF THIS FORM MUST BE ON LOCATION DURING TANK CLEANING, REMOVAL OF SEDIMENT OIL OR MISCELLANEOUS HYDROCARBONS, AND MUST BE PRESENTED WITH TANK BOTTOMS, SEDIMENT OIL OR MISCELLANEOUS HYDROCARBONS AT THE TREATING PLANT TO WHICH IT IS DELIVERED.

DISTRIBUTION BY OCU	
	Santa Fe
	File
	Operator
	Transporter(s)

Division I
1625 N French Dr., Hobbs, NM 88240
Division II
1101 W Grand Avenue, Artesia, NM 88210
Division III
1000 Rio Grande Road, Aztec, NM 87410
Division IV
1170 S. St. Francis Dr., Santa Fe, NM 87505

State of New Mexico
Energy Minerals and Natural Resources

Oil Conservation Division
1220 South St. Francis Dr.
Santa Fe, NM 87505

Form C-117A
Revised March 17, 1999

Submit 5 Copies to
Appropriate District Office

PERMIT NO. H-26452

TANK CLEANING, SEDIMENT OIL REMOVAL, TRANSPORTATION OF MISCELLANEOUS HYDROCARBONS AND DISPOSAL PERMIT

Operator or Owner Gandy Corp Address Box 827 Tatum NM 88267
Name of Facility Gandy Plant Location 11-10-35
U.I. - Sec. - Twp. - Rng

OPERATION TO BE PERFORMED:

☐ Tank Cleaning ☐ Sediment Oil Removal ☒ Transportation of Miscellaneous Hydrocarbons

Operator or Owner Representative authorizing work Lewis

Date Work to be Performed 10-29-31-3

TANK CLEANING DATA Tank Number _____ Volume _____

Tank Type _____ Volume Below Load Line _____
SEDIMENT OIL OR MISCELLANEOUS HYDROCARBON DATA

Sediment Oil from: ☐ Pit ☐ Cellar ☐ Other

MISCELLANEOUS OIL

Tank Bottoms from: ☐ Pipeline Station ☐ Crude Terminal ☐ Refinery ☐ Other*

Catchings from: ☐ Gasoline Plant ☐ Gathering Lines ☒ Salt Water Disposal System ☐ Other*

☐ Pipeline Break Oil or Spill

*Other (Explain) _____

VOLUME AND DESTINATION: Estimated Volume 780 Bbls. Field test volume of good oil 579.62 Bbls.
(Not required prior to Division approval)

Destination (Name and Location of treating plant or other facility) Jenex Operating 11100 S. Junice Hwy 18
Hobbs NM 88240

DESTRUCTION OF SEDIMENT OIL BY: ☐ Burning ☐ Pit Disposal ☐ Use on Roads or firewalls ☐ Other

(Explain) _____

Location of Destruction _____

Justification of Destruction _____

CERTIFICATION: (APPLICATION MAY BE MADE BY EITHER OF THE FOLLOWING)

I hereby certify that the information above is true and complete to the best of my knowledge and belief.

Owner _____

By _____

Title _____

Date _____

Transporter Jenex Operating

Address P.O. Box 308 Hobbs NM 88241

Signature [Signature]

Title Manager Date 10-29-3

OIL CONSERVATION DIVISION

Received By Marie Peterson

Title GEOLOGICAL / PETROLEUM
TECHNICIAN

MARIE PETERSON

NOV 07 2003

COPY OF THIS FORM MUST BE ON LOCATION DURING TANK CLEANING, REMOVAL OF SEDIMENT OIL OR MISCELLANEOUS HYDROCARBONS, AND MUST BE PRESENTED WITH TANK BOTTOMS, SEDIMENT OIL OR MISCELLANEOUS HYDROCARBONS AT THE TREATING PLANT TO WHICH IT IS DELIVERED.

DISTRIBUTION BY DCU	
	Santa Fe
	Field
	Operator
	Transporter (S)

Division I
1675 N French Dr., Hobbs, NM 88240
Division II
1101 W Grand Avenue, Artesia, NM 88210
Division III
1000 Rio Grande Road, Aztec, NM 87410
Division IV
1270 S. St. Francis Dr., Santa Fe, NM 87505

State of New Mexico
Energy Minerals and Natural Resources

Oil Conservation Division
1220 South St. Francis Dr.
Santa Fe, NM 87505

Form C-117 A
Revised March 12, 1999

Submit 5 Copies to
Appropriate District Office

PERMIT NO. H-26451

TANK CLEANING, SEDIMENT OIL REMOVAL, TRANSPORTATION OF MISCELLANEOUS HYDROCARBONS AND DISPOSAL PERMIT

Operator or Owner Basin Alliance Address Box 1378 Hobbs NM 88241

Lease or Facility Name A. J. State SWD Location 33-18-36

OPERATION TO BE PERFORMED:

U.L. Sec. Twp. Rce.

☐ Tank Cleaning ☐ Sediment Oil Removal ☒ Transportation of Miscellaneous Hydrocarbons

Operator or Owner Representative authorizing work Hugo

Date Work to be Performed 10-30-3

TANK CLEANING DATA Tank Number _____ Volume _____

Tank Type _____ Volume Below Load Line _____

SEDIMENT OIL OR MISCELLANEOUS HYDROCARBON DATA

Sediment Oil from: ☐ Pit ☐ Cellar ☐ Other

MISCELLANEOUS OIL

Tank Bottoms from: ☐ Pipeline Station ☐ Crude Terminal ☐ Refinery ☐ Other*

Catchings from: ☐ Gasoline Plant ☐ Gathering Lines ☒ Salt Water Disposal System ☐ Other*

☐ Pipeline Break Oil or Spill

*Other (Explain) _____

VOLUME AND DESTINATION: Estimated Volume 570 Bbls. Field test volume of good oil 723.43 Bbls.
(Not required prior to Division approval)

Destination (Name and Location of treating plant or other facility) Janex Operating 11100 s junice hwy 18
Hobbs NM 88240

DESTRUCTION OF SEDIMENT OIL BY: ☐ Burning ☐ Pit Disposal ☐ Use on Roads or firewalls ☐ Other

(Explain) _____

Location of Destruction _____

Justification of Destruction _____

CERTIFICATION: (APPLICATION MAY BE MADE BY EITHER OF THE FOLLOWING)

I hereby certify that the information above is true and complete to the best of my knowledge and belief.

Owner _____

Transporter Janex Operating

By _____

Address P.O. Box 308 Hobbs NM 88241

Title _____

Signature [Signature]

Date _____

Title Manager Date 10-30-3

OIL CONSERVATION DIVISION

Approved By Marie Peterson

Title

MARIE PETERSON
GEOLOGICAL / PETROLEUM
TECHNICIAN

Date NOV 07 2003

A COPY OF THIS FORM MUST BE ON LOCATION DURING TANK CLEANING, REMOVAL OF SEDIMENT OIL OR MISCELLANEOUS HYDROCARBONS, AND MUST BE PRESENTED WITH TANK BOTTOMS, SEDIMENT OIL OR MISCELLANEOUS HYDROCARBONS AT THE TREATING PLANT TO WHICH IT IS DELIVERED.

DISTRIBUTION BY OCU	
	Santa Fe
	File
	Operator
	Transporter (2)

Division I
1675 N French Dr. Hobbs, NM 88240
Division II
1301 W Grand Avenue, Artesia, NM 88210
Division III
1000 N. O. Dr. Road, Artesia, NM 87410
Division IV
1220 S. St. Francis Dr., Santa Fe, NM 87505

State of New Mexico
Energy Minerals and Natural Resources

Oil Conservation Division
1220 South St. Francis Dr.
Santa Fe, NM 87505

Form C-117 A
Revised March 17, 1999

Submit 3 Copies to
Appropriate District Office

PERMIT NO. H-26450

TANK CLEANING, SEDIMENT OIL REMOVAL, TRANSPORTATION OF MISCELLANEOUS HYDROCARBONS AND DISPOSAL PERMIT

Operator or Owner Rice Operating Address 122 W Taylor Hobbs NM 88240

Facility Name N-18 Location 18-22-37
U.I. - Sec. - Twp. - Rge

OPERATION TO BE PERFORMED:

☐ Tank Cleaning ☐ Sediment Oil Removal ☒ Transportation of Miscellaneous Hydrocarbons

Operator or Owner Representative authorizing work Craig

Date Work to be Performed 10-28-03

TANK CLEANING DATA Tank Number _____ Volume _____

Tank Type _____ Volume Below Load Line _____
SEDIMENT OIL OR MISCELLANEOUS HYDROCARBON DATA

Sediment Oil from: ☐ Pit ☐ Celler ☐ Other

MISCELLANEOUS OIL

Tank Bottoms from: ☐ Pipeline Station ☐ Crude Terminal ☐ Refinery ☐ Other*

Catchings from: ☐ Gasoline Plant ☐ Gathering Lines ☒ Salt Water Disposal System ☐ Other*

☐ Pipeline Break Oil or Spill

*Other (Explain) _____

VOLUME AND DESTINATION: Estimated Volume 190 Bbls. Field test volume of good oil 177.43 Bbls.
(Not required prior to Division approval)

Destination (Name and Location of treating plant or other facility) Janex Operating 11100 S. Eunice Hwy 18
Hobbs NM 88240

DESTRUCTION OF SEDIMENT OIL BY: ☐ Burning ☐ Pit Disposal ☐ Use on Roads or Firewalls ☐ Other

(Explain) _____

Location of Destruction _____

Justification of Destruction _____

CERTIFICATION: (APPLICATION MAY BE MADE BY EITHER OF THE FOLLOWING)

I hereby certify that the information above is true and complete to the best of my knowledge and belief.

Owner _____

By _____

Title _____

Date _____

Transporter Janex Operating

Address P.O. Box 308 Hobbs NM 88241

Signature [Signature]

Title Manager Date 10-27-03

OIL CONSERVATION DIVISION

Approved By Marie Peterson Title MARIE PETERSON
GEOLOGICAL / PETROLEUM
TECHNICIAN

NOV 07 2003

DISTRIBUTION BY OCU	
	Santa Fe
	File
	Operator
	Transporter (2)

COPIES OF THIS FORM MUST BE ON LOCATION DURING TANK CLEANING, REMOVAL OF SEDIMENT OIL OR MISCELLANEOUS HYDROCARBONS, AND MUST BE PRESENTED WITH TANK BOTTOMS, SEDIMENT OIL OR MISCELLANEOUS HYDROCARBONS AT THE TREATING PLANT TO WHICH IT IS DELIVERED.

FEB-14-03 08:32 From: 8152218

15053939758

T-986 P 02/02 Job-158

Division I
1675 N. French Dr., Hobbs, NM 88240
Division II
1101 W. Grand Avenue, Artesia, NM 88210
Division III
1000 N. O. Draper Road, Aztec, NM 87410
Division IV
1220 S. St. Francis Dr., Santa Fe, NM 87505

State of New Mexico
Energy Minerals and Natural Resources

Oil Conservation Division
1220 South St. Francis Dr.
Santa Fe, NM 87505

Form C-117 A
Revised March 17, 1999

Submit 5 Copies to
Appropriate District Office

PERMIT NO. H-26444

TANK CLEANING, SEDIMENT OIL REMOVAL, TRANSPORTATION OF MISCELLANEOUS HYDROCARBONS AND DISPOSAL PERMIT

Operator or Owner C.R.I. Address P.O. Box 388 Hobbs Nm 88240Name of Facility Hobbs yard Location 27-20-32
U.L. - Sec. - Twp. - Rng.

OPERATION TO BE PERFORMED:

☐ Tank Cleaning ☐ Sediment Oil Removal ☒ Transportation of Miscellaneous Hydrocarbons

Operator or Owner Representative authorizing work DrewDate Work to be Performed 10-29-3

TANK CLEANING DATA Tank Number _____ Volume _____

Tank Type _____ Volume Below Load Line _____
SEDIMENT OIL OR MISCELLANEOUS HYDROCARBON DATA

Sediment Oil from: ☐ Pit ☐ Cellar ☐ Other

MISCELLANEOUS OIL

Tank Bottoms From: ☐ Pipeline Station ☐ Crude Terminal ☐ Refinery ☐ Other*Catchings From: ☐ Gasoline Plant ☐ Gathering Lines ☒ Salt Water Disposal System ☐ Other*☐ Pipeline Break Oil or Spill

*Other (Explain) _____

VOLUME AND DESTINATION: Estimated Volume 380 Bbls. Field test volume of good oil 375.12 Bbls.
(Not required prior to Division approval)

Destination (Name and Location of treating plant or other facility) Jenex Operating 11100 S. Eunice Hwy 18
Hobbs NM 88240

DESTRUCTION OF SEDIMENT OIL BY: ☐ Burning ☐ Pit Disposal ☐ Use on Roads or firewalls ☐ Other

(Explain) _____

Location of Destruction _____

Justification of Destruction _____

CERTIFICATION: (APPLICATION MAY BE MADE BY EITHER OF THE FOLLOWING)

I hereby certify that the information above is true and complete to the best of my knowledge and belief.

Owner _____

By _____

Title _____

Date _____

Transporter Jenex OperatingAddress P.O. Box 308 Hobbs NM 88241Signature [Signature]Title Manager Date 10-28-3

OIL CONSERVATION DIVISION

Approved By Marie PetersonTitle MARIE PETERSON
GEOLOGICAL / PETROLEUM

TECHNICIAN

Date

NOV 07 2003

COPIES OF THIS FORM MUST BE ON LOCATION DURING TANK CLEANING, REMOVAL OF SEDIMENT OIL OR MISCELLANEOUS HYDROCARBONS, AND MUST BE PRESENTED WITH TANK BOTTOMS, SEDIMENT OIL OR MISCELLANEOUS HYDROCARBONS AT THE TREATING PLANT TO WHICH IT IS DELIVERED.

DISTRIBUTION BY OCU	
	Santa Fe
	File
	Operator
	Transporter (2)

Division I
1675 N French Dr., Hobbs, NM 88240
Division II
1301 W Grand Avenue, Artesia, NM 88210
Division III
1000 Rio Grande Road, Aztec, NM 87410
Division IV
1270 S. St. Francis Dr., Santa Fe, NM 87505

State of New Mexico
Energy Minerals and Natural Resources

Oil Conservation Division
1220 South St. Francis Dr.
Santa Fe, NM 87505

Form C-117 A
Revised March 12, 1999

Submit 5 Copies to
Appropriate District Office

PERMIT NO. H-26443

TANK CLEANING, SEDIMENT OIL REMOVAL, TRANSPORTATION OF MISCELLANEOUS HYDROCARBONS AND DISPOSAL PERMIT

Operator or Owner Rice Operating Address 122 W Taylor Hobbs NM 88240
Name of Facility BO C-2 Location 2-22-37

OPERATION TO BE PERFORMED:

☐ Tank Cleaning ☐ Sediment Oil Removal ☒ Transportation of Miscellaneous Hydrocarbons

Operator or Owner Representative authorizing work Craig

Date Work to be Performed 10-27-3

TANK CLEANING DATA

Tank Number _____

Volume _____

Tank Type _____

Volume Below Load Line _____

SEDIMENT OIL OR MISCELLANEOUS HYDROCARBON DATA

Sediment Oil from: ☐ Pit ☐ Cellar ☐ Other

MISCELLANEOUS OIL

Tank Bottoms From: ☐ Pipeline Station ☐ Crude Terminal ☐ Refinery ☐ Other

Catchings From: ☐ Gasoline Plant ☐ Gathering Lines ☒ Salt Water Disposal System ☐ Other

☐ Pipeline Leak Oil or Spill

*Other (Explain) _____

VOLUME AND DESTINATION:

Estimated Volume 100 Bbls.

Field test volume of good oil 86.03 Bbls.
(Not required prior to Division approval)

Destination (Name and Location of treating plant or other facility) Janex Operating 11100 S. Sunce Hwy 18
Hobbs NM 88240

DESTRUCTION OF SEDIMENT OIL BY:

☐ Burning ☐ Pit Disposal ☐ Use on Roads or firewalls ☐ Other

(Explain) _____

Location of Destruction _____

Justification of Destruction _____

CERTIFICATION: (APPLICATION MAY BE MADE BY EITHER OF THE FOLLOWING)

I hereby certify that the information above is true and complete to the best of my knowledge and belief.

Owner _____

Transporter Janex Operating

By _____

Address P.O. Box 308 Hobbs NM 88241

Title _____

Signature [Signature]

Date _____

Title Manager Date 10-27-3

OIL CONSERVATION DIVISION

Reviewed By Marie Peterson

Marie Peterson
Title GEOLOGICAL / PETROLEUM
TECHNICIAN

Date NOV 07 2003

COPIES OF THIS FORM MUST BE ON LOCATION DURING TANK CLEANING, REMOVAL OF SEDIMENT OIL OR MISCELLANEOUS HYDROCARBONS, AND MUST BE PRESENTED WITH TANK BOTTOMS, SEDIMENT OIL OR MISCELLANEOUS HYDROCARBONS AT THE TREATING PLANT TO WHICH IT IS DELIVERED.

DISTRIBUTION BY OCU	
State	File
Operator	Transporter (2)

FEB-14-03 08:32 From: 8152218

15053939758

F-996 P 02/02 Job-158

Division I
1675 N. French Dr., Hobbs, NM 88240
Division II
1301 W. Grand Avenue, Artesia, NM 88210
Division III
1000 N. Grand Road, Aztec, NM 87410
Division IV
1220 S. St. Francis Dr., Santa Fe, NM 87505

State of New Mexico
Energy Minerals and Natural Resources

Oil Conservation Division
1220 South St. Francis Dr.
Santa Fe, NM 87505

Form C-117 A
Revised March 12, 1999

Submit 5 Copies to
Appropriate District Office

PERMIT NO. H-26442

TANK CLEANING, SEDIMENT OIL REMOVAL, TRANSPORTATION OF MISCELLANEOUS HYDROCARBONS AND DISPOSAL PERMIT

Operator or Owner Gandy Corp Address Box 827 Tatum NM 88267
Name of Facility Gandy Plant Location 11-10-35
U.L. - Sec. - Twp. - Rge.

OPERATION TO BE PERFORMED:

☐ Tank Cleaning ☐ Sediment Oil Removal ☒ Transportation of Miscellaneous Hydrocarbons

Operator or Owner Representative authorizing work Lewis

Date Work to be Performed 10-25-27-3

TANK CLEANING DATA Tank Number _____ Volume _____

Tank Type _____ Volume Below Load Line _____
SEDIMENT OIL OR MISCELLANEOUS HYDROCARBON DATA

Sediment Oil from: ☐ Pit ☐ Cellar ☐ Other

MISCELLANEOUS OIL

Tank Bottoms From: ☐ Pipeline Station ☐ Crude Terminal ☐ Refinery ☐ Other*

Catchings From: ☐ Gasoline Plant ☐ Gathering Lines ☒ Salt Water Disposal System ☐ Other*

☐ Pipeline Break Oil or Spill

*Other (Explain) _____

VOLUME AND DESTINATION: Estimated Volume 780 Bbls. Field test volume of good oil 778-10 Bbls.
(Not required prior to Division approval)

Destination (Name and Location of treating plant or other facility) Jenex Operating 11100 S. Cimice Hwy 18
Hobbs NM 88240

DESTRUCTION OF SEDIMENT OIL BY: ☐ Burning ☐ Pit Disposal ☐ Use on Roads or firewalls ☐ Other

(Explain) _____

Location of Destruction _____

Justification of Destruction _____

CERTIFICATION: (APPLICATION MAY BE MADE BY EITHER OF THE FOLLOWING)

I hereby certify that the information above is true and complete to the best of my knowledge and belief.

Owner _____

By _____

Title _____

Date _____

Transporter Jenex Operating

Address P.O. Box 308 Hobbs NM 88241

Signature [Signature]

Title Manager Date 10-25-3

OIL CONSERVATION DIVISION

Approved By

Marie Peterson

Title

MARIE PETERSON
GEOLOGICAL / PETROLEUM
TECHNICIAN

Date

NOV 07 2003

COPIES OF THIS FORM MUST BE ON LOCATION DURING TANK CLEANING, REMOVAL OF SEDIMENT OIL OR MISCELLANEOUS HYDROCARBONS, AND MUST BE PRESENTED WITH TANK BOTTOMS, SEDIMENT OIL OR MISCELLANEOUS HYDROCARBONS AT THE TREATING PLANT TO WHICH IT IS DELIVERED.

DISTRIBUTION BY OCU	
	Santa Fe
	File
	Operator
	Transporter (2)

FEB-14-03 08:32 From: 8152219

15053939750

T-986 P 02/02 Job-158

1675 N. French Dr., Hobbs, NM 88240
 District II
 1301 W. Grand Avenue, Artesia, NM 88210
 District III
 1000 Rio Brator Road, Aztec, NM 87410
 District IV
 1705 St. Francis Dr., Santa Fe, NM 87505

State of New Mexico
 Energy Minerals and Natural Resources

Oil Conservation Division
 1220 South St. Francis Dr.
 Santa Fe, NM 87505

Form C-117 A
 Revised March 17, 1999

Submit 5 Copies to
 Appropriate District Office

PERMIT NO. H-26441

TANK CLEANING, SEDIMENT OIL REMOVAL, TRANSPORTATION OF MISCELLANEOUS HYDROCARBONS AND DISPOSAL PERMIT

Operator or Owner Rice Operating Address 122 W Taylor Hobbs NM 88240
 Name of Facility K-33 Location 33-19-37
 U.L. Sec. Twp. Rge.

OPERATION TO BE PERFORMED:

☐ Tank Cleaning ☐ Sediment Oil Removal ☒ Transportation of Miscellaneous Hydrocarbons

Operator or Owner Representative authorizing work Craig

Date Work to be Performed 10-24-3

TANK CLEANING DATA

Tank Number

Volume

Tank Type

Volume Below Load Line

SEDIMENT OIL OR MISCELLANEOUS HYDROCARBON DATA

Sediment Oil from: ☐ Pit ☐ Cellar ☐ Other

MISCELLANEOUS OIL

Tank Bottoms From: ☐ Pipeline Station ☐ Crude Terminal ☐ Refinery ☐ Other*

Catchings From: ☐ Gasoline Plant ☐ Gathering Lines ☒ Salt Water Disposal System ☐ Other*

☐ Pipeline Break Oil or Spill

*Other (Explain)

VOLUME AND DESTINATION:

Estimated Volume 100 Bbls.

Field test volume of good oil 67.20 Bbls.
 (Not required prior to Division approval)

Destination (Name and Location of treating plant or other facility) Jenex Operating 11100 S. Cimice Hwy 18
Hobbs NM 88240

DESTRUCTION OF SEDIMENT OIL BY:

☐ Burning ☐ Pit Disposal ☐ Use on Roads or firewalls ☐ Other

(Explain)

Location of Destruction

Justification of Destruction

CERTIFICATION: (APPLICATION MAY BE MADE BY EITHER OF THE FOLLOWING)

I hereby certify that the information above is true and complete to the best of my knowledge and belief.

Owner

Transporter Jenex Operating

By

Address P.O. Box 308 Hobbs NM 88241

Title

Signature [Signature]

Date

Title Manager

Date 10-24-3

OIL CONSERVATION DIVISION

Approved By

Marie Peterson

Title

MARIE PETERSON
 GEOLOGICAL / PETROLEUM
 TECHNICIAN

Date

NOV 07 2003

A COPY OF THIS FORM MUST BE ON LOCATION DURING TANK CLEANING, REMOVAL OF SEDIMENT OIL OR MISCELLANEOUS HYDROCARBONS, AND MUST BE PRESENTED WITH TANK BOTTOMS, SEDIMENT OIL OR MISCELLANEOUS HYDROCARBONS AT THE TREATING PLANT TO WHICH IT IS DELIVERED.

DISTRIBUTION BY OCU	
	Santa Fe
	File
	Operator
	Transporter (3)

District I
1625 N. French Dr., Hobbs, NM 88240
District II
1301 W. Grand Avenue, Artesia, NM 88210
District III
1000 Rio Brazos Road, Aztec, NM 87410
District IV
1220 S. St. Francis Dr., Santa Fe, NM 87505

State of New Mexico
Energy Minerals and Natural Resources

Oil Conservation Division
1220 South St. Francis Dr.
Santa Fe, NM 87505

Form C-117 A
Revised March 17, 1999

Submit 5 Copies to
Appropriate District Office

PERMIT NO. H-26434

TANK CLEANING, SEDIMENT OIL REMOVAL, TRANSPORTATION OF MISCELLANEOUS HYDROCARBONS AND DISPOSAL PERMIT

Operator or Owner CRI Address P.O. Box 388 Hobbs NM 88241
Lease or Facility Name Hobbs yard Location 27-20-32
U.L. - Sec. - Twp. - Rge.

OPERATION TO BE PERFORMED:

☐ Tank Cleaning ☐ Sediment Oil Removal ☒ Transportation of Miscellaneous Hydrocarbons

Operator or Owner Representative authorizing work Drew

Date Work to be Performed 10-23-03

TANK CLEANING DATA

Tank Number _____

Volume _____

Tank Type _____

Volume Below Load Line _____

SEDIMENT OIL OR MISCELLANEOUS HYDROCARBON DATA

Sediment Oil from: ☐ Pit ☐ Cellar ☐ Other

MISCELLANEOUS OIL

Tank Bottoms From: ☐ Pipeline Station ☐ Crude Terminal ☐ Refinery ☐ Other*

Catchings From: ☐ Gasoline Plant ☐ Gathering Lines ☒ Salt Water Disposal System ☐ Other*

☐ Pipeline Break Oil or Spill

*Other (Explain) _____

VOLUME AND DESTINATION: Estimated Volume 380 Bbls. Field test volume of good oil 310.90 Bbls.
(Not required prior to Division approval)

Destination (Name and Location of treating plant or other facility) Jenex Operating 11100 s junice hwy 18
Hobbs NM 88240

DESTRUCTION OF SEDIMENT OIL BY: ☐ Burning ☐ Pit Disposal ☐ Use on Roads or firewalls ☐ Other

(Explain) _____

Location of Destruction _____

Justification of Destruction _____

CERTIFICATION: (APPLICATION MAY BE MADE BY EITHER OF THE FOLLOWING)

I hereby certify that the information above is true and complete to the best of my knowledge and belief.

Owner _____

Transporter Jenex Operating

By _____

Address P.O. Box 308 Hobbs NM 88241

Title _____

Signature [Signature]

Date _____

Title Manager

Date 10-23-03

OIL CONSERVATION DIVISION

Approved By Marie Peterson

Title MARIE PETERSON
GEOLOGICAL / PETROLEUM
TECHNICIAN

Date NOV 07 2003

A COPY OF THIS FORM MUST BE ON LOCATION DURING TANK CLEANING, REMOVAL OF SEDIMENT OIL OR MISCELLANEOUS HYDROCARBONS, AND MUST BE PRESENTED WITH TANK BOTTOMS, SEDIMENT OIL OR MISCELLANEOUS HYDROCARBONS AT THE TREATING PLANT TO WHICH IT IS DELIVERED.

DISTRIBUTION BY OCU	
	Santa Fe
	File
	Operator
	Transporter (2)

District I
1625 N. French Dr., Hobbs, NM 88240
District II
1301 W. Grand Avenue, Artesia, NM 88210
District III
1000 Rio Brazos Road, Aztec, NM 87410
District IV
1320 S. St. Francis Dr., Santa Fe, NM 87505

State of New Mexico
Energy Minerals and Natural Resources

Oil Conservation Division
1220 South St. Francis Dr.
Santa Fe, NM 87505

Form C-117 A
Revised March 17, 1999

Submit 5 Copies to
Appropriate District Office

PERMIT NO. H-26431

TANK CLEANING, SEDIMENT OIL REMOVAL, TRANSPORTATION OF MISCELLANEOUS HYDROCARBONS AND DISPOSAL PERMIT

Operator or Owner Rise Operating Address 122 W Taylor Hobbs NM 88240

Lease or Facility Name Justice H-2 Location 2-26-37

U.L. - Sec. - Twp. - Rge.

OPERATION TO BE PERFORMED:

☐ Tank Cleaning ☐ Sediment Oil Removal ☒ Transportation of Miscellaneous Hydrocarbons

Operator or Owner Representative authorizing work Craig

Date Work to be Performed 10-23-03

TANK CLEANING DATA

Tank Number _____

Volume _____

Tank Type _____

Volume Below Load Line _____

SEDIMENT OIL OR MISCELLANEOUS HYDROCARBON DATA

Sediment Oil from: ☐ Pit ☐ Cellar ☐ Other


MISCELLANEOUS OIL

Tank Bottoms From: ☐ Pipeline Station ☐ Crude Terminal ☐ Refinery ☐ Other*

Catchings From: ☐ Gasoline Plant ☐ Gathering Lines ☒ Salt Water Disposal System ☐ Other*

☐ Pipeline Break Oil or Spill

*Other (Explain) _____



VOLUME AND DESTINATION:

Estimated Volume 100 Bbls.

Field test volume of good oil 53.06 Bbls.
(Not required prior to Division approval)

Destination (Name and Location of treating plant or other facility) Jenex Operating 11100 S Eunice Hwy 18
Hobbs NM 88240

DESTRUCTION OF SEDIMENT OIL BY: ☐ Burning ☐ Pit Disposal ☐ Use on Roads or firewalls ☐ Other

(Explain) _____

Location of Destruction _____

Justification of Destruction _____

CERTIFICATION: (APPLICATION MAY BE MADE BY EITHER OF THE FOLLOWING)

I hereby certify that the information above is true and complete to the best of my knowledge and belief.

Owner _____

Transporter Jenex Operating

By _____

Address P.O. Box 308 Hobbs NM 88241

Title _____

Signature [Signature]

Date _____

Title Manager

Date 10-23-03

OIL CONSERVATION DIVISION

Approved By Marie Peterson

Title _____

MARIE PETERSON
GEOLOGICAL / PETROLEUM
TECHNICIAN

Date _____

NOV 07 2003

A COPY OF THIS FORM MUST BE ON LOCATION DURING TANK CLEANING, REMOVAL OF SEDIMENT OIL OR MISCELLANEOUS HYDROCARBONS, AND MUST BE PRESENTED WITH TANK BOTTOMS, SEDIMENT OIL OR MISCELLANEOUS HYDROCARBONS AT THE TREATING PLANT TO WHICH IT IS DELIVERED.

DISTRIBUTION BY OGD	
	Santa Fe
	File
	Operator
	Transporter (2)

District I
1625 N French Dr., Hobbs, NM 88240
District II
1301 W. Grand Avenue, Artesia, NM 88210
District III
1000 Rio Brazos Road, Aztec, NM 87410
District IV
1220 S. St. Francis Dr., Santa Fe, NM 87505

State of New Mexico
Energy Minerals and Natural Resources

Oil Conservation Division
1220 South St. Francis Dr.
Santa Fe, NM 87505

Form C-117 A
Revised March 17, 1999

Submit 5 Copies to
Appropriate District Office

PERMIT NO. H-26426

TANK CLEANING, SEDIMENT OIL REMOVAL, TRANSPORTATION OF MISCELLANEOUS HYDROCARBONS AND DISPOSAL PERMIT

Operator or Owner Gandy Corp Address Box 827 Tatum Nm 88247
Lease or Facility Name Gandy Plat Location 11-10-35
U.L. - Sec. - Twp. - Rge.

OPERATION TO BE PERFORMED:

☐ Tank Cleaning ☐ Sediment Oil Removal ☒ Transportation of Miscellaneous Hydrocarbons

Operator or Owner Representative authorizing work Lewis

Date Work to be Performed 10-22-23-3

TANK CLEANING DATA Tank Number _____ Volume _____

Tank Type _____
SEDIMENT OIL OR MISCELLANEOUS HYDROCARBON DATA

Volume Below Load Line _____

Sediment Oil from: ☐ Pit ☐ Cellar ☐ Other

MISCELLANEOUS OIL

Tank Bottoms From: ☐ Pipeline Station ☐ Crude Terminal ☐ Refinery ☐ Other*

Catchings From: ☐ Gasoline Plant ☐ Gathering Lines ☒ Salt Water Disposal System ☐ Other*

☐ Pipeline Break Oil or Spill

*Other (Explain) _____

VOLUME AND DESTINATION: Estimated Volume 780 Bbls. Field test volume of good oil 770.73 Bbls
(Not required prior to Division approval)

Destination (Name and Location of treating plant or other facility) Jenex Operating 11100 s unice hwy 18
Hobbs NM 88240

DESTRUCTION OF SEDIMENT OIL BY: ☐ Burning ☐ Pit Disposal ☐ Use on Roads or firewalls ☐ Other

(Explain) _____

Location of Destruction _____

Justification of Destruction _____

CERTIFICATION: (APPLICATION MAY BE MADE BY EITHER OF THE FOLLOWING)

I hereby certify that the information above is true and complete to the best of my knowledge and belief.

Owner _____

Transporter Jenex Operating

By _____

Address P.O. Box 308 Hobbs NM 88241

Title _____

Signature [Signature]

Date _____

Title Manager

Date 10-22-3

OIL CONSERVATION DIVISION

Approved By Marie Peterson

Title

MARIE PETERSON
GEOLOGICAL / PETROLEUM
TECHNICIAN

Date

NOV 07 2003

A COPY OF THIS FORM MUST BE ON LOCATION DURING TANK CLEANING, REMOVAL OF SEDIMENT OIL OR MISCELLANEOUS HYDROCARBONS, AND MUST BE PRESENTED WITH TANK BOTTOMS, SEDIMENT OIL OR MISCELLANEOUS HYDROCARBONS AT THE TREATING PLANT TO WHICH IT IS DELIVERED.

DISTRIBUTION BY OCO	
	Santa Fe
	File
	Operator
	Transporter (2)

District I
1625 N. French Dr., Hobbs, NM 88240
District II
1301 W. Grand Avenue, Artesia, NM 88210
District III
1000 Rio Brazos Road, Aztec, NM 87410
District IV
1220 S. St. Francis Dr., Santa Fe, NM 87505

State of New Mexico
Energy Minerals and Natural Resources

Oil Conservation Division
1220 South St. Francis Dr.
Santa Fe, NM 87505

Form C-117 A
Revised March 17, 1999

Submit 5 Copies to
Appropriate District Office

PERMIT NO. H-26425

TANK CLEANING, SEDIMENT OIL REMOVAL, TRANSPORTATION OF MISCELLANEOUS HYDROCARBONS AND DISPOSAL PERMIT

Operator or Owner C.R.I. Address P.O. Box 388 Hobbs NM 88241

Lease or Facility Name Hobbs yard Location 27-20-32

U.L. - Sec. - Twp. - Rge.

OPERATION TO BE PERFORMED:

☐ Tank Cleaning ☐ Sediment Oil Removal ☒ Transportation of Miscellaneous Hydrocarbons

Operator or Owner Representative authorizing work Drew

Date Work to be Performed 10-22-3

TANK CLEANING DATA

Tank Number _____

Volume _____

Tank Type _____

Volume Below Load Line _____

SEDIMENT OIL OR MISCELLANEOUS HYDROCARBON DATA

Sediment Oil from: ☐ Pit ☐ Cellar ☐ Other

MISCELLANEOUS OIL

Tank Bottoms From: ☐ Pipeline Station ☐ Crude Terminal ☐ Refinery ☐ Other*

Catchings From: ☐ Gasoline Plant ☐ Gathering Lines ☒ Salt Water Disposal System ☐ Other*

☐ Pipeline Break Oil or Spill

*Other (Explain) _____

VOLUME AND DESTINATION:

Estimated Volume 190 Bbls.

Field test volume of good oil 189.85 Bbls.
(Not required prior to Division approval)

Destination (Name and Location of treating plant or other facility) Jenex Operating 11100 s unice hwy 18
Hobbs NM 88240

DESTRUCTION OF SEDIMENT OIL BY:

☐ Burning ☐ Pit Disposal ☐ Use on Roads or firewalls ☐ Other

(Explain) _____

Location of Destruction _____

Justification of Destruction _____

CERTIFICATION: (APPLICATION MAY BE MADE BY EITHER OF THE FOLLOWING)

I hereby certify that the information above is true and complete to the best of my knowledge and belief.

Owner _____

Transporter Jenex Operating

By _____

Address P.O. Box 308 Hobbs NM 88241

Title _____

Signature [Signature]

Date _____

Title Manager

Date 10-22-3

OIL CONSERVATION DIVISION

Approved By Marie Peterson

Title

MARIE PETERSON
GEOLOGICAL / PETROLEUM
TECHNICIAN

Date

NOV 07 2003

A COPY OF THIS FORM MUST BE ON LOCATION DURING TANK CLEANING, REMOVAL OF SEDIMENT OIL OR MISCELLANEOUS HYDROCARBONS, AND MUST BE PRESENTED WITH TANK BOTTOMS, SEDIMENT OIL OR MISCELLANEOUS HYDROCARBONS AT THE TREATING PLANT TO WHICH IT IS DELIVERED.

DISTRIBUTION BY OCU	
	Santa Fe
	File
	Operator
	Transporter (2)

District I
 1625 N. French Dr., Hobbs, NM 88240
 District II
 1301 W. Grand Avenue, Artesia, NM 88210
 District III
 1000 Rio Brazos Road, Aztec, NM 87410
 District IV
 1220 S. St. Francis Dr., Santa Fe, NM 87505

State of New Mexico
 Energy Minerals and Natural Resources

Oil Conservation Division
 1220 South St. Francis Dr.
 Santa Fe, NM 87505

Form C-117 A
 Revised March 17, 1999

Submit 5 Copies to
 Appropriate District Office

PERMIT NO. H-26419

TANK CLEANING, SEDIMENT OIL REMOVAL, TRANSPORTATION OF MISCELLANEOUS HYDROCARBONS AND DISPOSAL PERMIT

Operator or Owner Rice Operating Address 122 W Taylor Hobbs NM 88240

Lease or Facility Name I-1 Location 1-20-36

U.L. - Sec. - Twp. - Rge.

OPERATION TO BE PERFORMED:

☐ Tank Cleaning
 ☐ Sediment Oil Removal
 ☒ Transportation of Miscellaneous Hydrocarbons

Operator or Owner Representative authorizing work Craig

Date Work to be Performed 10-21-3

TANK CLEANING DATA

Tank Number

Volume

Tank Type

Volume Below Load Line

SEDIMENT OIL OR MISCELLANEOUS HYDROCARBON DATA

Sediment Oil from: ☐ Pit ☐ Celler ☐ Other

MISCELLANEOUS OIL

Tank Bottoms From: ☐ Pipeline Station ☐ Crude Terminal ☐ Refinery ☐ Other*

Catchings From: ☐ Gasoline Plant ☐ Gathering Lines ☒ Salt Water Disposal System ☐ Other*

☐ Pipeline Break Oil or Spill

*Other (Explain)

VOLUME AND DESTINATION:

Estimated Volume 100 Bbls.

Field test volume of good oil 51,326 Bbls.
(Not required prior to Division approval)

Destination (Name and Location of treating plant or other facility) Jenex Operating 11100 s junice hwy 18
Hobbs NM 88240

DESTRUCTION OF SEDIMENT OIL BY: ☐ Burning ☐ Pit Disposal ☐ Use on Roads or firewalls ☐ Other

(Explain)

Location of Destruction

Justification of Destruction

CERTIFICATION: (APPLICATION MAY BE MADE BY EITHER OF THE FOLLOWING)

I hereby certify that the information above is true and complete to the best of my knowledge and belief.

Owner

Transporter Jenex Operating

By

Address P.O. Box 308 Hobbs NM 88241

Title

Signature

Date

Title Manager

Date 10-21-3

OIL CONSERVATION DIVISION

Approved By

Marie Peterson

Title

MARIE PETERSON
 GEOLOGICAL / PETROLEUM
 TECHNICIAN

Date

NOV 07 2003

A COPY OF THIS FORM MUST BE ON LOCATION DURING TANK CLEANING, REMOVAL OF SEDIMENT OIL OR MISCELLANEOUS HYDROCARBONS, AND MUST BE PRESENTED WITH TANK BOTTOMS, SEDIMENT OIL OR MISCELLANEOUS HYDROCARBONS AT THE TREATING PLANT TO WHICH IT IS DELIVERED.

DISTRIBUTION BY OGD	
	Santa Fe
	File
	Operator
	Transporter (2)

District I
1625 N French Dr., Hobbs, NM 88240
District II
1301 W. Grand Avenue, Artesia, NM 88210
District III
1000 Rio Brazos Road, Aztec, NM 87410
District IV
1320 S St. Francis Dr., Santa Fe, NM 87505

State of New Mexico
Energy Minerals and Natural Resources

Oil Conservation Division
1220 South St. Francis Dr.
Santa Fe, NM 87505

Form C-117 A
Revised March 17, 1999

Submit 5 Copies to
Appropriate District Office

PERMIT NO. H-26418

TANK CLEANING, SEDIMENT OIL REMOVAL, TRANSPORTATION OF MISCELLANEOUS HYDROCARBONS AND DISPOSAL PERMIT

Operator or Owner Rice Operating Address 122 W Taylor Hobbs NM 88240
Lease or Facility Name BD C-2 Location 2-22-37
U.L. - Sec. - Twp. - Rge.

OPERATION TO BE PERFORMED:

☐ Tank Cleaning ☐ Sediment Oil Removal ☒ Transportation of Miscellaneous Hydrocarbons

Operator or Owner Representative authorizing work Craig

Date Work to be Performed 10-21-3

TANK CLEANING DATA

Tank Number _____

Volume _____

Tank Type _____

Volume Below Load Line _____

SEDIMENT OIL OR MISCELLANEOUS HYDROCARBON DATA

Sediment Oil from: ☐ Pit ☐ Cellar ☐ Other

MISCELLANEOUS OIL

Tank Bottoms From: ☐ Pipeline Station ☐ Crude Terminal ☐ Refinery ☐ Other*

Catchings From: ☐ Gasoline Plant ☐ Gathering Lines ☒ Salt Water Disposal System ☐ Other*

☐ Pipeline Break Oil or Spill

*Other (Explain) _____

VOLUME AND DESTINATION:

Estimated Volume 100 Bbls.

Field test volume of good oil 73.60 Bbls
(Not required prior to Division approval)

Destination (Name and Location of treating plant or other facility) Jenex Operating 11100 s unice hwy 18
Hobbs NM 88240

DESTRUCTION OF SEDIMENT OIL BY:

☐ Burning ☐ Pit Disposal ☐ Use on Roads or firewalls ☐ Other

(Explain) _____

Location of Destruction _____

Justification of Destruction _____

CERTIFICATION: (APPLICATION MAY BE MADE BY EITHER OF THE FOLLOWING)

I hereby certify that the information above is true and complete to the best of my knowledge and belief.

Owner _____

Transporter Jenex Operating

By _____

Address P.O. Box 308 Hobbs NM 88241

Title _____

Signature [Signature]

Date _____

Title Manager

Date 10-21-3

OIL CONSERVATION DIVISION

Approved By Marie Peterson

MARIE PETERSON
Title GEOLOGICAL / PETROLEUM
TECHNICIAN

Date

NOV 07 2003

A COPY OF THIS FORM MUST BE ON LOCATION DURING TANK CLEANING, REMOVAL OF SEDIMENT OIL OR MISCELLANEOUS HYDROCARBONS, AND MUST BE PRESENTED WITH TANK BOTTOMS, SEDIMENT OIL OR MISCELLANEOUS HYDROCARBONS AT THE TREATING PLANT TO WHICH IT IS DELIVERED.

DISTRIBUTION BY OCD	
	Santa Fe
	File
	Operator
	Transporter (2)

District I
1625 N. French Dr., Hobbs, NM 88240
District II
1301 W. Grand Avenue, Artesia, NM 88210
District III
1000 Rio Brazos Road, Aztec, NM 87410
District IV
1220 S. St. Francis Dr., Santa Fe, NM 87505

State of New Mexico
Energy Minerals and Natural Resources

Oil Conservation Division
1220 South St. Francis Dr.
Santa Fe, NM 87505

Form C-117 A
Revised March 17, 1999

Submit 5 Copies to
Appropriate District Office

PERMIT NO. H-26415

TANK CLEANING, SEDIMENT OIL REMOVAL, TRANSPORTATION OF MISCELLANEOUS HYDROCARBONS AND DISPOSAL PERMIT

Operator or Owner Rice Operating Address 122 W Taylor Hobbs NM 88240
Lease or Facility Name J-26 Location 26-21-37
U.L. - Sec. - Twp. - Rge.

OPERATION TO BE PERFORMED:

☐ Tank Cleaning ☐ Sediment Oil Removal ☒ Transportation of Miscellaneous Hydrocarbons

Operator or Owner Representative authorizing work Craig

Date Work to be Performed 10-20-03

TANK CLEANING DATA Tank Number _____ Volume _____

Tank Type _____

Volume Below Load Line _____

SEDIMENT OIL OR MISCELLANEOUS HYDROCARBON DATA

Sediment Oil from: ☐ Pit ☐ Cellar ☐ Other

MISCELLANEOUS OIL

Tank Bottoms From: ☐ Pipeline Station ☐ Crude Terminal ☐ Refinery ☐ Other*

Catchings From: ☐ Gasoline Plant ☐ Gathering Lines ☒ Salt Water Disposal System ☐ Other*

☐ Pipeline Break Oil or Spill

*Other (Explain) _____

VOLUME AND DESTINATION: Estimated Volume 100.00 Bbls. Field test volume of good oil 82.89 Bbls.
(Not required prior to Division approval)

Destination (Name and Location of treating plant or other facility) Jenex Operating 11100 s unice hwy 18
Hobbs NM 88240

DESTRUCTION OF SEDIMENT OIL BY: ☐ Burning ☐ Pit Disposal ☐ Use on Roads or firewalls ☐ Other

(Explain) _____

Location of Destruction _____

Justification of Destruction _____

CERTIFICATION: (APPLICATION MAY BE MADE BY EITHER OF THE FOLLOWING)

I hereby certify that the information above is true and complete to the best of my knowledge and belief.

Owner _____

Transporter Jenex Operating

By _____

Address P.O. Box 308 Hobbs NM 88241

Title _____

Signature [Signature]

Date _____

Title Manager Date 10-20-03

OIL CONSERVATION DIVISION

Approved By Marie Peterson

Title

MARIE PETERSON
GEOLOGICAL / PETROLEUM
TECHNICIAN

Date

NOV 07 2003

A COPY OF THIS FORM MUST BE ON LOCATION DURING TANK CLEANING, REMOVAL OF SEDIMENT OIL OR MISCELLANEOUS HYDROCARBONS, AND MUST BE PRESENTED WITH TANK BOTTOMS, SEDIMENT OIL OR MISCELLANEOUS HYDROCARBONS AT THE TREATING PLANT TO WHICH IT IS DELIVERED.

DISTRIBUTION BY OCO	
	Santa Fe
	File
	Operator
	Transporter (2)

District I
1621 N. French Dr., Hobbs, NM 88240
District II
1301 W. Grand Avenue, Artesia, NM 88210
District III
1000 Rio Brazos Road, Aztec, NM 87410
District IV
1270 S. St. Francis Dr., Santa Fe, NM 87505

State of New Mexico
Energy Minerals and Natural Resources

Oil Conservation Division
1220 South St. Francis Dr.
Santa Fe, NM 87505

Form C-117 A
Revised March 17, 1999

Submit 5 Copies to
Appropriate District Office

PERMIT NO. H-26414

TANK CLEANING, SEDIMENT OIL REMOVAL, TRANSPORTATION OF MISCELLANEOUS HYDROCARBONS AND DISPOSAL PERMIT

Operator or Owner Gandy Corp. Address Box 827 Tatum Nm 88267
Name of Facility Gandy Plant Location 11-10-35
U.L. - Sec. - Twp. - Rge.

OPERATION TO BE PERFORMED:

☐ Tank Cleaning ☐ Sediment Oil Removal ☒ Transportation of Miscellaneous Hydrocarbons

Operator or Owner Representative authorizing work Lewis

Date Work to be Performed 10-21-3

TANK CLEANING DATA

Tank Number _____

Volume _____

Tank Type _____

Volume Below Load Line _____

SEDIMENT OIL OR MISCELLANEOUS HYDROCARBON DATA

Sediment Oil from: ☐ Pit ☐ Cellar ☐ Other

MISCELLANEOUS OIL

Tank Bottoms From: ☐ Pipeline Station ☐ Crude Terminal ☐ Refinery ☐ Other*

Catchings From: ☐ Gasoline Plant ☐ Gathering Lines ☒ Salt Water Disposal System ☐ Other*

☐ Pipeline Break Oil or Spill

*Other (Explain) _____



VOLUME AND DESTINATION:

Estimated Volume 390 Bbls.

Field test volume of good oil 385.28 Bbls.
(Not required prior to Division approval)

Destination (Name and Location of treating plant or other facility) Jenex Operating 11100 s junice hwy 18
Hobbs NM 88240

DESTRUCTION OF SEDIMENT OIL BY:

☐ Burning ☐ Pit Disposal ☐ Use on Roads or firewalls ☐ Other

(Explain) _____

Location of Destruction _____

Justification of Destruction _____

CERTIFICATION: (APPLICATION MAY BE MADE BY EITHER OF THE FOLLOWING)

I hereby certify that the information above is true and complete to the best of my knowledge and belief.

Owner _____

Transporter Jenex Operating

By _____

Address P.O. Box 308 Hobbs NM 88241

Title _____

Signature [Signature]

Date _____

Title Manager

Date 10-21-3

OIL CONSERVATION DIVISION

Approved By Marie Peterson

MARIE PETERSON
GEOLOGICAL / PETROLEUM
TECHNICIAN

Date _____

NOV 07 2003

A COPY OF THIS FORM MUST BE ON LOCATION DURING TANK CLEANING, REMOVAL OF SEDIMENT OIL OR MISCELLANEOUS HYDROCARBONS, AND MUST BE PRESENTED WITH TANK BOTTOMS, SEDIMENT OIL OR MISCELLANEOUS HYDROCARBONS AT THE TREATING PLANT TO WHICH IT IS DELIVERED.

DISTRIBUTION BY OCU	
	Santa Fe
	File
	Operator
	Transporter (?)

District I
1625 N. French Dr., Hobbs, NM 88240
District II
1301 W. Grand Avenue, Artesia, NM 88210
District III
1000 Rio Brazos Road, Aztec, NM 87410
District IV
1220 S. St. Francis Dr., Santa Fe, NM 87505

State of New Mexico
Energy Minerals and Natural Resources

Oil Conservation Division
1220 South St. Francis Dr.
Santa Fe, NM 87505

Form C-117 A
Revised March 17, 1999

Submit 5 Copies to
Appropriate District Office

PERMIT NO. H-26413

TANK CLEANING, SEDIMENT OIL REMOVAL, TRANSPORTATION OF MISCELLANEOUS HYDROCARBONS AND DISPOSAL PERMIT

Operator or Owner Pool Co. Address P.O. Box 5208 Hobbs NM 88241
Lease or Facility Name State AB SWD Location 3-19-37
U.L. - Sec. - Twp. - Rge.

OPERATION TO BE PERFORMED:

☐ Tank Cleaning ☐ Sediment Oil Removal ☒ Transportation of Miscellaneous Hydrocarbons

Operator or Owner Representative authorizing work Freeman

Date Work to be Performed 10-20-03

TANK CLEANING DATA

Tank Number _____

Volume _____

Tank Type _____

Volume Below Load Line _____

SEDIMENT OIL OR MISCELLANEOUS HYDROCARBON DATA

Sediment Oil from: ☐ Pit ☐ Cellar ☐ Other

MISCELLANEOUS OIL

Tank Bottoms From: ☐ Pipeline Station ☐ Crude Terminal ☐ Refinery ☐ Other*

Catchings From: ☐ Gasoline Plant ☐ Gathering Lines ☒ Salt Water Disposal System ☐ Other*

☐ Pipeline Break Oil or Spill

*Other (Explain) _____

VOLUME AND DESTINATION:

Estimated Volume 190 Bbls.

Field test volume of good oil 178.58 Bbls.
(Not required prior to Division approval)

Destination (Name and Location of treating plant or other facility) Jenex Operating 11100 s unice hwy 18
Hobbs NM 88240

DESTRUCTION OF SEDIMENT OIL BY:

☐ Burning ☐ Pit Disposal ☐ Use on Roads or firewalls ☐ Other

(Explain) _____

Location of Destruction _____

Justification of Destruction _____

CERTIFICATION: (APPLICATION MAY BE MADE BY EITHER OF THE FOLLOWING)

I hereby certify that the information above is true and complete to the best of my knowledge and belief.

Owner _____

Transporter Jenex Operating

By _____

Address P.O. Box 308 Hobbs NM 88241

Title _____

Signature [Signature]

Date _____

Title Manager

Date 10-20-03

NOV 07 2003

OIL CONSERVATION DIVISION

Approved By Marie Peterson

MARIE PETERSON
Title GEOLOGICAL / PETROLEUM
TECHNICIAN

Date _____

A COPY OF THIS FORM MUST BE ON LOCATION DURING TANK CLEANING, REMOVAL OF SEDIMENT OIL OR MISCELLANEOUS HYDROCARBONS, AND MUST BE PRESENTED WITH TANK BOTTOMS, SEDIMENT OIL OR MISCELLANEOUS HYDROCARBONS AT THE TREATING PLANT TO WHICH IT IS DELIVERED.

DISTRIBUTION BY OCU	
	Santa Fe
	File
	Operator
	Transporter (2)

District I
1675 N. French Dr., Hobbs, NM 88240
District II
1301 W. Grand Avenue, Artesia, NM 88210
District III
1000 Rio Brazos Road, Aztec, NM 87410
District IV
1220 S. St. Francis Dr., Santa Fe, NM 87505

State of New Mexico
Energy Minerals and Natural Resources

Oil Conservation Division
1220 South St. Francis Dr.
Santa Fe, NM 87505

Form C-117 A
Revised March 17, 1999

Submit 5 Copies to
Appropriate District Office

PERMIT NO. H-26412

TANK CLEANING, SEDIMENT OIL REMOVAL, TRANSPORTATION OF MISCELLANEOUS HYDROCARBONS AND DISPOSAL PERMIT

Operator or Owner Rice Operating Address 122 W Taylor Hobbs Nm 88240
Lease or Facility Name M-9 Location 9-20-37
U.L. - Sec. - Twp. - Rge.

OPERATION TO BE PERFORMED:

☐ Tank Cleaning ☐ Sediment Oil Removal ☒ Transportation of Miscellaneous Hydrocarbons

Operator or Owner Representative authorizing work Craig

Date Work to be Performed 10-20-03

TANK CLEANING DATA

Tank Number _____

Volume _____

Tank Type _____

Volume Below Load Line _____

SEDIMENT OIL OR MISCELLANEOUS HYDROCARBON DATA

Sediment Oil from: ☐ Pit ☐ Cellar ☐ Other

MISCELLANEOUS OIL

Tank Bottoms From: ☐ Pipeline Station ☐ Crude Terminal ☐ Refinery ☐ Other

Catchings From: ☐ Gasoline Plant ☐ Gathering Lines ☒ Salt Water Disposal System ☐ Other

☐ Pipeline Break Oil or Spill

*Other (Explain) _____

VOLUME AND DESTINATION: Estimated Volume 190 Bbls. Field test volume of good oil 188.53 Bbls.
(Not required prior to Division approval)

Destination (Name and Location of treating plant or other facility) Jenex Operating 11100 s junice hwy 18
Hobbs NM 88240

DESTRUCTION OF SEDIMENT OIL BY: ☐ Burning ☐ Pit Disposal ☐ Use on Roads or firewalls ☐ Other

(Explain) _____

Location of Destruction _____

Justification of Destruction _____

CERTIFICATION: (APPLICATION MAY BE MADE BY EITHER OF THE FOLLOWING)

I hereby certify that the information above is true and complete to the best of my knowledge and belief.

Owner _____

Transporter Jenex Operating

By _____

Address P.O. Box 308 Hobbs NM 88241

Title _____

Signature [Signature]

Date _____

Title Manager

Date 10-20-03

OIL CONSERVATION DIVISION

Approved By Marie Peterson

Title _____

MARIE PETERSON
GEOLOGICAL / PETROLEUM
TECHNICIAN

Date _____

NOV 07 2003

A COPY OF THIS FORM MUST BE ON LOCATION DURING TANK CLEANING, REMOVAL OF SEDIMENT OIL OR MISCELLANEOUS HYDROCARBONS, AND MUST BE PRESENTED WITH TANK BOTTOMS, SEDIMENT OIL OR MISCELLANEOUS HYDROCARBONS AT THE TREATING PLANT TO WHICH IT IS DELIVERED.

DISTRIBUTION BY OGD	
	Santa Fe
	File
	Operator
	Transporter (?)

District I
1675 N. French Dr., Hobbs, NM 88240
District II
1301 W. Grand Avenue, Artesia, NM 88210
District III
1000 Rio Brazos Road, Aztec, NM 87410
District IV
1270 S. St. Francis Dr., Santa Fe, NM 87505

State of New Mexico
Energy Minerals and Natural Resources

Oil Conservation Division
1220 South St. Francis Dr.
Santa Fe, NM 87505

Form C-117 A
Revised March 17, 1999

Submit 5 Copies to
Appropriate District Office

PERMIT NO. H-26411

TANK CLEANING, SEDIMENT OIL REMOVAL, TRANSPORTATION OF MISCELLANEOUS HYDROCARBONS AND DISPOSAL PERMIT

Operator or Owner Rice Operating Address 122 W Taylor Hobbs NM 88240
Lease or Facility Name N-18 Location 18-22-37
U.L. - Sec. - Twp. - Rge.

OPERATION TO BE PERFORMED:

☐ Tank Cleaning ☐ Sediment Oil Removal ☒ Transportation of Miscellaneous Hydrocarbons

Operator or Owner Representative authorizing work Craig

Date Work to be Performed 10-17-3

TANK CLEANING DATA

Tank Number _____

Volume _____

Tank Type _____

Volume Below Load Line _____

SEDIMENT OIL OR MISCELLANEOUS HYDROCARBON DATA

Sediment Oil from: ☐ Pit ☐ Cellar ☐ Other

MISCELLANEOUS OIL

Tank Bottoms From: ☐ Pipeline Station ☐ Crude Terminal ☐ Refinery ☐ Other*

Catchings From: ☐ Gasoline Plant ☐ Gathering Lines ☒ Salt Water Disposal System ☐ Other*

☐ Pipeline Break Oil or Spill

*Other (Explain) _____

VOLUME AND DESTINATION:

Estimated Volume 50 Bbls.

Field test volume of good oil 4487.2 Bbls.
(Not required prior to Division approval)

Destination (Name and Location of treating plant or other facility) Jenex Operating 11100 s junice hwy 18
Hobbs NM 88240

DESTRUCTION OF SEDIMENT OIL BY: ☐ Burning ☐ Pit Disposal ☐ Use on Roads or firewalls ☐ Other

(Explain) _____

Location of Destruction _____

Justification of Destruction _____

CERTIFICATION: (APPLICATION MAY BE MADE BY EITHER OF THE FOLLOWING)

I hereby certify that the information above is true and complete to the best of my knowledge and belief.

Owner _____

Transporter Jenex Operating

By _____

Address P.O. Box 308 Hobbs NM 88241

Title _____

Signature [Signature]

Date _____

Title Manager Date 10-17-3

OIL CONSERVATION DIVISION

Approved By Marie Peterson Title GEOLOGICAL / PETROLEUM
TECHNICIAN

MARIE PETERSON
GEOLOGICAL / PETROLEUM
TECHNICIAN

Date _____

NOV 07 2003

A COPY OF THIS FORM MUST BE ON LOCATION DURING TANK CLEANING, REMOVAL OF SEDIMENT OIL OR MISCELLANEOUS HYDROCARBONS, AND MUST BE PRESENTED WITH TANK BOTTOMS, SEDIMENT OIL OR MISCELLANEOUS HYDROCARBONS AT THE TREATING PLANT TO WHICH IT IS DELIVERED.

DISTRIBUTION BY OGD	
	Santa Fe
	File
	Operator
	Transporter (2)

District I
 1675 N. French Dr., Hobbs, NM 88240
 District II
 1301 W. Grand Avenue, Artesia, NM 88210
 District III
 1000 Rio Brazos Road, Aztec, NM 87410
 District IV
 1220 S. St. Francis Dr., Santa Fe, NM 87505

State of New Mexico
 Energy Minerals and Natural Resources

Oil Conservation Division
 1220 South St. Francis Dr.
 Santa Fe, NM 87505

Form C-117 A
 Revised March 17, 1999

Submit 5 Copies to
 Appropriate District Office

PERMIT NO. H-26410

TANK CLEANING, SEDIMENT OIL REMOVAL, TRANSPORTATION OF MISCELLANEOUS HYDROCARBONS AND DISPOSAL PERMIT

Operator or Owner Rice Operating Address 122 W Taylor Hobbs NM 88240
 Lease or Facility Name M-33 Location 33-20-37
 U.I. - Sec. - Twp. - Rge.

OPERATION TO BE PERFORMED:

☐ Tank Cleaning ☐ Sediment Oil Removal ☒ Transportation of Miscellaneous Hydrocarbons

Operator or Owner Representative authorizing work Craig

Date Work to be Performed 10-17-3

TANK CLEANING DATA Tank Number _____ Volume _____

Tank Type _____ Volume Below Load Line _____
 SEDIMENT OIL OR MISCELLANEOUS HYDROCARBON DATA

Sediment Oil from: ☐ Pit ☐ Cellar ☐ Other

MISCELLANEOUS OIL

Tank Bottoms From: ☐ Pipeline Station ☐ Crude Terminal ☐ Refinery ☐ Other*

Catchings From: ☐ Gasoline Plant ☐ Gathering Lines ☒ Salt Water Disposal System ☐ Other*

☐ Pipeline Break Oil or Spill

*Other (Explain) _____

VOLUME AND DESTINATION: Estimated Volume 190 Bbls. Field test volume of good oil 130.72 Bbls.
 (Not required prior to Division approval)

Destination (Name and Location of treating plant or other facility) Jenex Operating 11100 s junice hwy 18
Hobbs NM 88240

DESTRUCTION OF SEDIMENT OIL BY: ☐ Burning ☐ Pit Disposal ☐ Use on Roads or firewalls ☐ Other

(Explain) _____

Location of Destruction _____

Justification of Destruction _____

CERTIFICATION: (APPLICATION MAY BE MADE BY EITHER OF THE FOLLOWING)

I hereby certify that the information above is true and complete to the best of my knowledge and belief.

Owner _____ Transporter Jenex Operating
 By _____ Address P.O. Box 308 Hobbs NM 88241
 Title _____ Signature [Signature]
 Date _____ Title Manager Date 10-17-3

OIL CONSERVATION DIVISION

Approved By Marie Peterson Title _____ MARIE PETERSON
 GEOLOGICAL / PETROLEUM Date _____
 TECHNICIAN

NOV 07 2003

A COPY OF THIS FORM MUST BE ON LOCATION DURING TANK CLEANING, REMOVAL OF SEDIMENT OIL OR
 MISCELLANEOUS HYDROCARBONS, AND MUST BE PRESENTED WITH TANK BOTTOMS, SEDIMENT OIL OR
 MISCELLANEOUS HYDROCARBONS AT THE TREATING PLANT TO WHICH IT IS DELIVERED.

DISTRIBUTION BY OCU	
	Santa Fe
	File
	Operator
	Transporter (2)

District I
1625 N. French Dr., Hobbs, NM 88240
District II
1301 W. Grand Avenue, Artesia, NM 88210
District III
1000 Rio Brazos Road, Aztec, NM 87410
District IV
1220 S. St. Francis Dr., Santa Fe, NM 87505

State of New Mexico
Energy Minerals and Natural Resources

Oil Conservation Division
1220 South St. Francis Dr.
Santa Fe, NM 87505

Form C-117 A
Revised March 17, 1999

Submit 5 Copies to
Appropriate District Office

PERMIT NO. H-26406

TANK CLEANING, SEDIMENT OIL REMOVAL, TRANSPORTATION OF MISCELLANEOUS HYDROCARBONS AND DISPOSAL PERMIT

Operator or Owner Jenex Operating Address 122 W Taylor Hobbs NM 88240
Lease or Facility Name N-18 Location 18-22-37
U.L. - Sec. - Twp. - Rge.

OPERATION TO BE PERFORMED:

☐ Tank Cleaning ☐ Sediment Oil Removal ☒ Transportation of Miscellaneous Hydrocarbons

Operator or Owner Representative authorizing work Craig

Date Work to be Performed 10-16-3

TANK CLEANING DATA

Tank Number

Volume

Tank Type

Volume Below Load Line

SEDIMENT OIL OR MISCELLANEOUS HYDROCARBON DATA

Sediment Oil from: ☐ Pit ☐ Cellar ☐ Other

MISCELLANEOUS OIL

Tank Bottoms From: ☐ Pipeline Station ☐ Crude Terminal ☐ Refinery ☐ Other

Catchings From: ☐ Gasoline Plant ☐ Gathering Lines ☒ Salt Water Disposal System ☐ Other

☐ Pipeline Break Oil or Spill

*Other (Explain)

VOLUME AND DESTINATION:

Estimated Volume 190 Bbls.

Field test volume of good oil 100-23 Bbls.
(Not required prior to Division approval)

Destination (Name and Location of treating plant or other facility) Jenex Operating 11100 S. Eunice Hwy 18
Hobbs NM 88240

DESTRUCTION OF SEDIMENT OIL BY:

☐ Burning ☐ Pit Disposal ☐ Use on Roads or firewalls ☐ Other

(Explain)

Location of Destruction

Justification of Destruction

CERTIFICATION: (APPLICATION MAY BE MADE BY EITHER OF THE FOLLOWING)

I hereby certify that the information above is true and complete to the best of my knowledge and belief.

Owner

Transporter Jenex Operating

By

Address P.O. Box 308 Hobbs NM 88241

Title

Signature [Signature]

Date

Title Manager

Date 10-16-3

OIL CONSERVATION DIVISION

Approved By

Marie Peterson

Title

MARIE PETERSON
GEOLOGICAL / PETROLEUM
TECHNICIAN

Date

NOV 07 2003

A COPY OF THIS FORM MUST BE ON LOCATION DURING TANK CLEANING, REMOVAL OF SEDIMENT OIL OR MISCELLANEOUS HYDROCARBONS, AND MUST BE PRESENTED WITH TANK BOTTOMS, SEDIMENT OIL OR MISCELLANEOUS HYDROCARBONS AT THE TREATING PLANT TO WHICH IT IS DELIVERED.

DISTRIBUTION BY OCO	
	Santa Fe
	File
	Operator
	Transporter (2)

District I
 1625 N. French Dr., Hobbs, NM 88240
 District II
 1301 W. Grand Avenue, Artesia, NM 88210
 District III
 1000 Rio Brazos Road, Aztec, NM 87410
 District IV
 1220 S. St. Francis Dr., Santa Fe, NM 87505

State of New Mexico
 Energy Minerals and Natural Resources

Oil Conservation Division
 1220 South St. Francis Dr.
 Santa Fe, NM 87505

Form C-117 A
 Revised March 17, 1999

Submit 5 Copies to
 Appropriate District Office

PERMIT NO. H-26405

TANK CLEANING, SEDIMENT OIL REMOVAL, TRANSPORTATION OF MISCELLANEOUS HYDROCARBONS AND DISPOSAL PERMIT

Operator or Owner Rice Operating Address 122 W Taylor Hobbs NM 88240
 Lease or Facility Name K-33 Location 33-19-37
 U.L. - Sec. - Twp. - Rge.

OPERATION TO BE PERFORMED:

☐ Tank Cleaning ☐ Sediment Oil Removal ☒ Transportation of Miscellaneous Hydrocarbons

Operator or Owner Representative authorizing work Craig

Date Work to be Performed 10-16-3

TANK CLEANING DATA Tank Number _____ Volume _____

Tank Type _____

Volume Below Load Line _____

SEDIMENT OIL OR MISCELLANEOUS HYDROCARBON DATA

Sediment Oil from: ☐ Pit ☐ Cellar ☐ Other

MISCELLANEOUS OIL

Tank Bottoms From: ☐ Pipeline Station ☐ Crude Terminal ☐ Refinery ☐ Other*

Catchings From: ☐ Gasoline Plant ☐ Gathering Lines ☒ Salt Water Disposal System ☐ Other*

☐ Pipeline Break Oil or Spill

*Other (Explain) _____

VOLUME AND DESTINATION: Estimated Volume 190 Bbls. Field test volume of good oil 81.18 Bbls.
 (Not required prior to Division approval)

Destination (Name and Location of treating plant or other facility) Jenex Operating 11100 S Eunice Hwy 18
Hobbs NM 88240

DESTRUCTION OF SEDIMENT OIL BY: ☐ Burning ☐ Pit Disposal ☐ Use on Roads or firewalls ☐ Other

(Explain) _____

Location of Destruction _____

Justification of Destruction _____

CERTIFICATION: (APPLICATION MAY BE MADE BY EITHER OF THE FOLLOWING)

I hereby certify that the information above is true and complete to the best of my knowledge and belief.

Owner _____

Transporter Jenex Operating

By _____

Address P.O. Box 308 Hobbs NM 88241

Title _____

Signature [Signature]

Date _____

Title Manager

Date 10-16-3

OIL CONSERVATION DIVISION

Approved By Marie Peterson Title _____

MARIE PETERSON
 GEOLOGICAL / PETROLEUM
 TECHNICIAN

Date _____

NOV 07 2003

A COPY OF THIS FORM MUST BE ON LOCATION DURING TANK CLEANING, REMOVAL OF SEDIMENT OIL OR
 MISCELLANEOUS HYDROCARBONS, AND MUST BE PRESENTED WITH TANK BOTTOMS, SEDIMENT OIL OR
 MISCELLANEOUS HYDROCARBONS AT THE TREATING PLANT TO WHICH IT IS DELIVERED.

DISTRIBUTION BY OCU	
	Santa Fe
	File
	Operator
	Transporter (2)

District I
 1675 N. French Dr., Hobbs, NM 88240
 District II
 1301 W. Grand Avenue, Artesia, NM 88210
 District III
 1000 N. W. Grand Road, Aztec, NM 87410
 District IV
 1270 S. St. Francis Dr., Santa Fe, NM 87505

State of New Mexico
 Energy Minerals and Natural Resources

Oil Conservation Division
 1220 South St. Francis Dr.
 Santa Fe, NM 87505

Form C-117 A
 Revised March 17, 1999

Submit 5 Copies to
 Appropriate District Office

PERMIT NO. H-26402

TANK CLEANING, SEDIMENT OIL REMOVAL, TRANSPORTATION OF MISCELLANEOUS HYDROCARBONS AND DISPOSAL PERMIT

Operator or Owner OKD LLC Address P.O. Box 682 Tatum NM 88267
 Name of Facility Watson 6 #1 SWD Location 6-16-36

U.I. - Sec. - Twp. - Rge.

OPERATION TO BE PERFORMED:

☐ Tank Cleaning ☐ Sediment Oil Removal ☒ Transportation of Miscellaneous Hydrocarbons

Operator or Owner Representative authorizing work Danny

Date Work to be Performed 10-16-3

TANK CLEANING DATA

Tank Number _____

Volume _____

Tank Type _____

Volume Below Load Line _____

SEDIMENT OIL OR MISCELLANEOUS HYDROCARBON DATA

Sediment Oil from: ☐ Pit ☐ Cellar ☐ Other

MISCELLANEOUS OIL

Tank Bottoms From: ☐ Pipeline Station ☐ Crude Terminal ☐ Refinery ☐ Other*

Catchings From: ☐ Gasoline Plant ☐ Gathering Lines ☒ Salt Water Disposal System ☐ Other*

☐ Pipeline Break Oil or Spill

*Other (Explain) _____

VOLUME AND DESTINATION:

Estimated Volume 380 Bbls.

Field test volume of good oil 150.67 Bbls.
(Not required prior to Division approval)

Destination (Name and Location of treating plant or other facility) Jenex Operating 11100 S. Runice Hwy 18
Hobbs NM 88240

DESTRUCTION OF SEDIMENT OIL BY:

☐ Burning ☐ Pit Disposal ☐ Use on Roads or firewalls ☐ Other

(Explain) _____

Location of Destruction _____

Justification of Destruction _____

CERTIFICATION: (APPLICATION MAY BE MADE BY EITHER OF THE FOLLOWING)

I hereby certify that the information above is true and complete to the best of my knowledge and belief.

Owner _____

Transporter Jenex Operating

By _____

Address P.O. Box 308 Hobbs NM 88241

Title _____

Signature [Signature]

Date _____

Title Manager

Date 10-16-3

OIL CONSERVATION DIVISION

Approved By Marie Peterson

Title

MARIE PETERSON
 GEOLOGICAL / PETROLEUM
 TECHNICIAN

Date

NOV 07 2003

A COPY OF THIS FORM MUST BE ON LOCATION DURING TANK CLEANING, REMOVAL OF SEDIMENT OIL OR
 MISCELLANEOUS HYDROCARBONS, AND MUST BE PRESENTED WITH TANK BOTTOMS, SEDIMENT OIL OR
 MISCELLANEOUS HYDROCARBONS AT THE TREATING PLANT TO WHICH IT IS DELIVERED.

DISTRIBUTION BY OCU	
	Santa Fe
	File
	Operator
	Transporter (2)

Division I
1625 N French Dr., Hobbs, NM 88240
Division II
1301 W Grand Avenue, Artesia, NM 88210
Division III
1000 N. O. Bristol Road, Aztec, NM 87410
Division IV
1170 S. St. Francis Dr., Santa Fe, NM 87505

State of New Mexico
Energy Minerals and Natural Resources

Oil Conservation Division
1220 South St. Francis Dr.
Santa Fe, NM 87505

Form C-117 A
Revised March 17, 1999

Submit 5 Copies to
Appropriate District Office

PERMIT NO. H-26401

TANK CLEANING, SEDIMENT OIL REMOVAL, TRANSPORTATION OF MISCELLANEOUS HYDROCARBONS AND DISPOSAL PERMIT

Operator or Owner Rice Operating Address 122 W Taylor Hobbs NM 88240
Name of Facility D-2 Location 2-20-36
U.L. - Sec. - Twp. - Rge.

OPERATION TO BE PERFORMED:

☐ Tank Cleaning ☐ Sediment Oil Removal ☒ Transportation of Miscellaneous Hydrocarbons

Operator or Owner Representative authorizing work OSCAR

Date Work to be Performed 10-15-3

TANK CLEANING DATA

Tank Number _____

Volume _____

Tank Type _____

Volume Below Load Line _____

SEDIMENT OIL OR MISCELLANEOUS HYDROCARBON DATA

Sediment Oil from: ☐ Pit ☐ Cellar ☐ Other

MISCELLANEOUS OIL

Tank Bottoms From: ☐ Pipeline Station ☐ Crude Terminal ☐ Refinery ☐ Other*

Catchings From: ☐ Gasoline Plant ☐ Gathering Lines ☒ Salt Water Disposal System ☐ Other*

☐ Pipeline Break Oil or Spill

*Other (Explain) _____

VOLUME AND DESTINATION: Estimated Volume 60 Bbls. Field test volume of good oil 58.89 Bbls.
(Not required prior to Division approval)

Destination (Name and Location of treating plant or other facility) Jenex Operating 11100 S. Cimice Hwy 18
Hobbs NM 88240

DESTRUCTION OF SEDIMENT OIL BY: ☐ Burning ☐ Pit Disposal ☐ Use on Roads or Firewalls ☐ Other

(Explain) _____

Location of Destruction _____

Justification of Destruction _____

CERTIFICATION: (APPLICATION MAY BE MADE BY EITHER OF THE FOLLOWING)

I hereby certify that the information above is true and complete to the best of my knowledge and belief.

Owner _____

Transporter Jenex Operating

By _____

Address P.O. Box 308 Hobbs NM 88241

Title _____

Signature [Signature]

Date _____

Title Manager

Date 10-15-3

OIL CONSERVATION DIVISION

Approved By Marie Peterson

Title _____

MARIE PETERSON
GEOLOGICAL / PETROLEUM
TECHNICIAN

Date _____

NOV 07 2003

A COPY OF THIS FORM MUST BE ON LOCATION DURING TANK CLEANING, REMOVAL OF SEDIMENT OIL OR MISCELLANEOUS HYDROCARBONS, AND MUST BE PRESENTED WITH TANK BOTTOMS, SEDIMENT OIL OR MISCELLANEOUS HYDROCARBONS AT THE TREATING PLANT TO WHICH IT IS DELIVERED.

DISTRIBUTION BY OCU	
_____	Santa Fe
_____	File
_____	Operator
_____	Transporter (2)

District I
1635 N French Dr., Hobbs, NM 88240
District II
1301 W Grand Avenue, Artesia, NM 88210
District III
1000 Rio Grande Road, Aztec, NM 87410
District IV
1270 S St. Francis Dr., Santa Fe, NM 87505

State of New Mexico
Energy Minerals and Natural Resources

Oil Conservation Division
1220 South St. Francis Dr.
Santa Fe, NM 87505

Form C-117 A
Revised March 12, 1999

Submit 5 Copies to
Appropriate District Office

PERMIT NO. H-26460

TANK CLEANING, SEDIMENT OIL REMOVAL, TRANSPORTATION OF MISCELLANEOUS HYDROCARBONS AND DISPOSAL PERMIT

Operator or Owner E.C.L. Resources Address Box 10886 Midland TX 79702
Name of Facility Arco St. #2 SWD Location 16-18-35
U.L. - Sec. - Twp. - Rge.

OPERATION TO BE PERFORMED:

☐ Tank Cleaning ☐ Sediment Oil Removal ☒ Transportation of Miscellaneous Hydrocarbons

Operator or Owner Representative authorizing work Don

Date Work to be Performed 10-15-3

TANK CLEANING DATA

Tank Number _____

Volume _____

Tank Type _____

Volume Below Load Line _____

SEDIMENT OIL OR MISCELLANEOUS HYDROCARBON DATA

Sediment Oil from: ☐ Pit ☐ Cellar ☐ Other

MISCELLANEOUS OIL

Tank Bottoms From: ☐ Pipeline Station ☐ Crude Terminal ☐ Refinery ☐ Other*

Catchings From: ☐ Gasoline Plant ☐ Gathering Lines ☒ Salt Water Disposal System ☐ Other*

☐ Pipeline Break Oil or Spill

*Other (Explain) _____

VOLUME AND DESTINATION:

Estimated Volume 150 Bbls.

Field test volume of good oil 113.18 Bbls.
(Not required prior to Division approval)

Destination (Name and Location of treating plant or other facility) Jenex Operating 11100 S Eunice Hwy 18
Hobbs NM 88240

DESTRUCTION OF SEDIMENT OIL BY:

☐ Burning ☐ Pit Disposal ☐ Use on Roads or firewalls ☐ Other

(Explain) _____

Location of Destruction _____

Justification of Destruction _____

CERTIFICATION: (APPLICATION MAY BE MADE BY EITHER OF THE FOLLOWING)

I hereby certify that the information above is true and complete to the best of my knowledge and belief.

Owner _____

Transporter Jenex Operating

By _____

Address P.O. Box 308 Hobbs NM 88241

Title _____

Signature [Signature]

Date _____

Title Manager

Date 10-15-3

OIL CONSERVATION DIVISION

Approved By Marie Peterson

Title MARIE PETERSON
GEOLOGICAL / PETROLEUM
TECHNICIAN

Date _____

NOV 07 2003

A COPY OF THIS FORM MUST BE ON LOCATION DURING TANK CLEANING, REMOVAL OF SEDIMENT OIL OR MISCELLANEOUS HYDROCARBONS, AND MUST BE PRESENTED WITH TANK BOTTOMS, SEDIMENT OIL OR MISCELLANEOUS HYDROCARBONS AT THE TREATING PLANT TO WHICH IT IS DELIVERED.

DISTRIBUTION BY OCU	
	Santa Fe
	File
	Operator
	Transporter (2)

Division I
1675 N French Dr., Hobbs, NM 88240
District II
1301 W Grand Avenue, Artesia, NM 88210
District III
1000 Rio Brizo Road, Aztec, NM 87410
District IV
1220 S. St. Francis Dr., Santa Fe, NM 87505

State of New Mexico
Energy Minerals and Natural Resources

Oil Conservation Division
1220 South St. Francis Dr.
Santa Fe, NM 87505

Form C-117 A
Revised March 17, 1999

Submit 5 Copies to
Appropriate District Office

PERMIT NO. H-26394

TANK CLEANING, SEDIMENT OIL REMOVAL, TRANSPORTATION OF MISCELLANEOUS HYDROCARBONS AND DISPOSAL PERMIT

Operator or Owner Rice Operating Address 122 W Taylor Hobbs NM 88240
Lease or Facility Name J-26 Location 26-21-37
U.L. - Sec. - Twp. - Rge.

OPERATION TO BE PERFORMED:

☐ Tank Cleaning ☐ Sediment Oil Removal ☒ Transportation of Miscellaneous Hydrocarbons

Operator or Owner Representative authorizing work Craig

Date Work to be Performed 10-14-3

TANK CLEANING DATA Tank Number _____ Volume _____

Tank Type _____ Volume Below Load Line _____
SEDIMENT OIL OR MISCELLANEOUS HYDROCARBON DATA

Sediment Oil from: ☐ Pit ☐ Cellar ☐ Other

MISCELLANEOUS OIL

Tank Bottoms From: ☐ Pipeline Station ☐ Crude Terminal ☐ Refinery ☐ Other*

Catchings From: ☐ Gasoline Plant ☐ Gathering Lines ☒ Salt Water Disposal System ☐ Other*

☐ Pipeline Break Oil or Spill

*Other (Explain) _____

VOLUME AND DESTINATION: Estimated Volume 100 Bbls. Field test volume of good oil 87.80 Bbls.
(Not required prior to Division approval)

Destination (Name and Location of treating plant or other facility) Jenex Operating 11100 S. Junice Hwy 18
Hobbs NM 88240

DESTRUCTION OF SEDIMENT OIL BY: ☐ Burning ☐ Pit Disposal ☐ Use on Roads or Firewalls ☐ Other

(Explain) _____

Location of Destruction _____

Justification of Destruction _____

CERTIFICATION: (APPLICATION MAY BE MADE BY EITHER OF THE FOLLOWING)

I hereby certify that the information above is true and complete to the best of my knowledge and belief.

Owner _____

Transporter Jenex Operating

By _____

Address P.O. Box 308 Hobbs NM 88241

Title _____

Signature [Signature]

Date _____

Title Manager

Date 10-14-3

OIL CONSERVATION DIVISION

Approved By Marie Peterson

Title MARIE PETERSON
GEOLOGICAL / PETROLEUM
TECHNICIAN

Date

NOV 07 2003

A COPY OF THIS FORM MUST BE ON LOCATION DURING TANK CLEANING, REMOVAL OF SEDIMENT OIL OR MISCELLANEOUS HYDROCARBONS, AND MUST BE PRESENTED WITH TANK BOTTOMS, SEDIMENT OIL OR MISCELLANEOUS HYDROCARBONS AT THE TREATING PLANT TO WHICH IT IS DELIVERED.

DISTRIBUTION BY OCU	
	Santa Fe
	File
	Operator
	Transporter (2)

District I
1675 N. French Dr., Hobbs, NM 88240
District II
1101 W. Grand Avenue, Artesia, NM 88210
District III
1000 Rio Brazos Road, Aztec, NM 87410
District IV
1270 S. St. Francis Dr., Santa Fe, NM 87505

State of New Mexico
Energy Minerals and Natural Resources

Oil Conservation Division
1220 South St. Francis Dr.
Santa Fe, NM 87505

Form C-117 A
Revised March 17, 1999

Submit 5 Copies to
Appropriate District Office

PERMIT NO. H-26390

TANK CLEANING, SEDIMENT OIL REMOVAL, TRANSPORTATION OF MISCELLANEOUS HYDROCARBONS AND DISPOSAL PERMIT

Operator or Owner Gandy Corp Address Box 827 Tatum NM 88267

Lease or Facility Name Gandy Plant Location 11-10-35

U.S. - Sec. - Twp. - Rge.

OPERATION TO BE PERFORMED:

☐ Tank Cleaning ☐ Sediment Oil Removal ☒ Transportation of Miscellaneous Hydrocarbons

Operator or Owner Representative authorizing work Lewis

Date Work to be Performed 10-14, 15-3

TANK CLEANING DATA Tank Number _____ Volume _____

Tank Type _____
SEDIMENT OIL OR MISCELLANEOUS HYDROCARBON DATA

Volume Below Load Line _____

Sediment Oil from: ☐ Pit ☐ Cellar ☐ Other

MISCELLANEOUS OIL

Tank Bottoms From: ☐ Pipeline Station ☐ Crude Terminal ☐ Refinery ☐ Other*

Catchings From: ☐ Gasoline Plant ☐ Gathering Lines ☒ Salt Water Disposal System ☐ Other*

☐ Pipeline Break Oil or Spill

*Other (Explain) _____

VOLUME AND DESTINATION: Estimated Volume 280 Bbls. Field test volume of good oil 281.25 Bbls.
(Not required prior to Division approval)

Destination (Name and Location of treating plant or other facility) Jenex Operating 11100 s junice hwy 18
Hobbs NM 88240

DESTRUCTION OF SEDIMENT OIL BY: ☐ Burning ☐ Pit Disposal ☐ Use on Roads or firewalls ☐ Other

(Explain) _____

Location of Destruction _____

Justification of Destruction _____

CERTIFICATION: (APPLICATION MAY BE MADE BY EITHER OF THE FOLLOWING)

I hereby certify that the information above is true and complete to the best of my knowledge and belief.

Owner _____ Transporter Jenex Operating

By _____ Address P.O. Box 308 Hobbs NM 88241

Title _____ Signature [Signature]

Date _____ Title Manager Date 10-14-3

OIL CONSERVATION DIVISION

Approved By Marie Peterson Title MARIE PETERSON
GEOLOGICAL / PETROLEUM
TECHNICIAN

Date

NOV 07 2003

A COPY OF THIS FORM MUST BE ON LOCATION DURING TANK CLEANING, REMOVAL OF SEDIMENT OIL OR MISCELLANEOUS HYDROCARBONS, AND MUST BE PRESENTED WITH TANK BOTTOMS, SEDIMENT OIL OR MISCELLANEOUS HYDROCARBONS AT THE TREATING PLANT TO WHICH IT IS DELIVERED.

DISTRIBUTION BY OCU	
	Santa Fe
	File
	Operator
	Transporter (2)

District I
1675 N. French Dr., Hobbs, NM 88240
District II
1301 W. Grand Avenue, Artesia, NM 88210
District III
1000 Rio Brazos Road, Aztec, NM 87410
District IV
1270 S. St. Francis Dr., Santa Fe, NM 87505

State of New Mexico
Energy Minerals and Natural Resources

Oil Conservation Division
1220 South St. Francis Dr.
Santa Fe, NM 87505

Form C-117 A
Revised March 17, 1999

Submit 5 Copies to
Appropriate District Office

PERMIT NO. H-26389

TANK CLEANING, SEDIMENT OIL REMOVAL, TRANSPORTATION OF MISCELLANEOUS HYDROCARBONS AND DISPOSAL PERMIT

Operator or Owner Rice Operating Address 122 W Taylor Hobbs NM 88240
Lease or Facility Name I-1 Location 1-20-36
U.L. - Sec. - Twp. - Rge.

OPERATION TO BE PERFORMED:

☐ Tank Cleaning ☐ Sediment Oil Removal ☒ Transportation of Miscellaneous Hydrocarbons

Operator or Owner Representative authorizing work Craig

Date Work to be Performed 10-13-3

TANK CLEANING DATA Tank Number _____ Volume _____

Tank Type _____

Volume Below Load Line _____

SEDIMENT OIL OR MISCELLANEOUS HYDROCARBON DATA

Sediment Oil from: ☐ Pit ☐ Cellar ☐ Other

MISCELLANEOUS OIL

Tank Bottoms from: ☐ Pipeline Station ☐ Crude Terminal ☐ Refinery ☐ Other*

Catchings from: ☐ Gasoline Plant ☐ Gathering Lines ☒ Salt Water Disposal System ☐ Other*

☐ Pipeline Break Oil or Spill

*Other (Explain) _____

VOLUME AND DESTINATION: Estimated Volume 55.0 Bbls. Field test volume of good oil 53.67 Bbls.
(Not required prior to Division approval)

Destination (Name and Location of treating plant or other facility) Jenex Operating 11100 s unice hwy 18
Hobbs NM 88240

DESTRUCTION OF SEDIMENT OIL BY: ☐ Burning ☐ Pit Disposal ☐ Use on Roads or firewalls ☐ Other

(Explain) _____

Location of Destruction _____

Justification of Destruction _____

CERTIFICATION: (APPLICATION MAY BE MADE BY EITHER OF THE FOLLOWING)

I hereby certify that the information above is true and complete to the best of my knowledge and belief.

Owner _____ Transporter Jenex Operating

By _____ Address P.O. Box 308 Hobbs NM 88241

Title _____ Signature [Signature]

Date _____ Title Manager Date 10-13-3

OIL CONSERVATION DIVISION

Approved By Marie Peterson Title MARIE PETERSON
GEOLOGICAL / PETROLEUM
TECHNICIAN Date NOV 07 2003

A COPY OF THIS FORM MUST BE ON LOCATION DURING TANK CLEANING, REMOVAL OF SEDIMENT OIL OR MISCELLANEOUS HYDROCARBONS, AND MUST BE PRESENTED WITH TANK BOTTOMS, SEDIMENT OIL OR MISCELLANEOUS HYDROCARBONS AT THE TREATING PLANT TO WHICH IT IS DELIVERED.

DISTRIBUTION BY OCU	
	Santa Fe
	File
	Operator
	Transporter (2)

District I
1675 N. French Dr., Hobbs, NM 88240
District II
1301 W. Grand Avenue, Artesia, NM 88210
District III
1000 Rio Brazos Road, Aztec, NM 87410
District IV
1220 S. St. Francis Dr., Santa Fe, NM 87505

State of New Mexico
Energy Minerals and Natural Resources

Oil Conservation Division
1220 South St. Francis Dr.
Santa Fe, NM 87505

Form C-117 A
Revised March 17, 1999

Submit 5 Copies to
Appropriate District Office

PERMIT NO. H-26388

TANK CLEANING, SEDIMENT OIL REMOVAL, TRANSPORTATION OF MISCELLANEOUS HYDROCARBONS AND DISPOSAL PERMIT

Operator or Owner Sundance Address P.O. Box 1737 Eunice NM 88231
Name of Facility Prabo Facility Location 29-21-38
U.L. - Sec. - Twp. - Rgc.

OPERATION TO BE PERFORMED:

☐ Tank Cleaning ☐ Sediment Oil Removal ☒ Transportation of Miscellaneous Hydrocarbons

Operator or Owner Representative authorizing work Kelly

Date Work to be Performed 10-11-3

TANK CLEANING DATA Tank Number _____ Volume _____

Tank Type _____

Volume Below Load Line _____

SEDIMENT OIL OR MISCELLANEOUS HYDROCARBON DATA

Sediment Oil from: ☐ Pit ☐ Cellar ☐ Other

MISCELLANEOUS OIL

Tank Bottoms From: ☐ Pipeline Station ☐ Crude Terminal ☐ Refinery ☐ Other*

Catchings From: ☐ Gasoline Plant ☐ Gathering Lines ☒ Salt Water Disposal System ☐ Other*

☐ Pipeline Break Oil or Spill

*Other (Explain) _____

VOLUME AND DESTINATION: Estimated Volume 190 Bbls. Field test volume of good oil 190.5 Bbls.
(Not required prior to Division approval)

Destination (Name and Location of treating plant or other facility) Jenex Operating 11100 S. Eunice Hwy 18

Hobbs NM 88240

DESTRUCTION OF SEDIMENT OIL BY: ☐ Burning ☐ Pit Disposal ☐ Use on Roads or firewalls ☐ Other

(Explain) _____

Location of Destruction _____

Justification of Destruction _____

CERTIFICATION: (APPLICATION MAY BE MADE BY EITHER OF THE FOLLOWING)

I hereby certify that the information above is true and complete to the best of my knowledge and belief.

Owner _____

Transporter Jenex Operating

By _____

Address P.O. Box 308 Hobbs NM 88241

Title _____

Signature [Signature]

Date _____

Title Manager

Date 10-11-3

OIL CONSERVATION DIVISION

Approved By Marie Peterson

Title MARIE PETERSON
GEOLOGICAL / PETROLEUM
TECHNICIAN

Date

NOV 07 2003

A COPY OF THIS FORM MUST BE ON LOCATION DURING TANK CLEANING, REMOVAL OF SEDIMENT OIL OR MISCELLANEOUS HYDROCARBONS, AND MUST BE PRESENTED WITH TANK BOTTOMS, SEDIMENT OIL OR MISCELLANEOUS HYDROCARBONS AT THE TREATING PLANT TO WHICH IT IS DELIVERED.

DISTRIBUTION BY OCU	
	Santa Fe
	File
	Operator
	Transporter (2)

District I
 1675 N French Dr., Hobbs, NM 88240
 District II
 1301 W Grand Avenue, Artesia, NM 88210
 District III
 1000 Rio Brazos Road, Aztec, NM 87410
 District IV
 1270 S St. Francis Dr., Santa Fe, NM 87505

State of New Mexico
 Energy Minerals and Natural Resources

Oil Conservation Division
 1220 South St. Francis Dr.
 Santa Fe, NM 87505

Form C-117 A
 Revised March 17, 1999

Submit 5 Copies to
 Appropriate District Office

PERMIT NO. H-26387

TANK CLEANING, SEDIMENT OIL REMOVAL, TRANSPORTATION OF MISCELLANEOUS HYDROCARBONS AND DISPOSAL PERMIT

Operator or Owner Basin Alliance Address Box 1378 Hobbs NM 88240

Lease or Facility Name A.J. State Location 33-18-36

OPERATION TO BE PERFORMED:

☐ Tank Cleaning
 ☐ Sediment Oil Removal
 ☒ Transportation of Miscellaneous Hydrocarbons

Operator or Owner Representative authorizing work Hugo

Date Work to be Performed 10-10-3

TANK CLEANING DATA Tank Number _____ Volume _____

Tank Type _____

Volume Below Load Line _____

SEDIMENT OIL OR MISCELLANEOUS HYDROCARBON DATA

Sediment Oil from: ☐ Pit ☐ Cellar ☐ Other

MISCELLANEOUS OIL

Tank Bottoms From: ☐ Pipeline Station ☐ Crude Terminal ☐ Refinery ☐ Other*

Catchings From: ☐ Gasoline Plant ☐ Gathering Lines ☒ Salt Water Disposal System ☐ Other*

☐ Pipeline Break Oil or Spill

*Other (Explain) _____

VOLUME AND DESTINATION: Estimated Volume 190 Bbls. Field test volume of good oil 190.12 Bbls.

(Not required prior to Division approval)

Destination (Name and Location of treating plant or other facility) Jenex Operating 11100 S. Sunice Hwy 18
Hobbs NM 88240

DESTRUCTION OF SEDIMENT OIL BY: ☐ Burning ☐ Pit Disposal ☐ Use on Roads or firewalls ☐ Other

(Explain) _____

Location of Destruction _____

Justification of Destruction _____

CERTIFICATION: (APPLICATION MAY BE MADE BY EITHER OF THE FOLLOWING)

I hereby certify that the information above is true and complete to the best of my knowledge and belief.

Owner _____ Transporter Jenex Operating

By _____ Address P.O. Box 308 Hobbs NM 88241

Title _____ Signature [Signature]

Date _____ Title Manager Date 10-10-3

OIL CONSERVATION DIVISION

Approved By Marie Peterson Title MARIE PETERSON Date NOV 07 2003

GEOLOGICAL / PETROLEUM
 TECHNICIAN

DISTRIBUTION BY OCU	
	Santa Fe
	File
	Operator
	Transporter (2)

A COPY OF THIS FORM MUST BE ON LOCATION DURING TANK CLEANING, REMOVAL OF SEDIMENT OIL OR
 MISCELLANEOUS HYDROCARBONS, AND MUST BE PRESENTED WITH TANK BOTTOMS, SEDIMENT OIL OR
 MISCELLANEOUS HYDROCARBONS AT THE TREATING PLANT TO WHICH IT IS DELIVERED.

District I
1625 N. French Dr., Hobbs, NM 88240
District II
1301 W. Grand Avenue, Artesia, NM 88210
District III
1000 Rio Brazos Road, Aztec, NM 87410
District IV
1220 S. St. Francis Dr., Santa Fe, NM 87505

State of New Mexico
Energy Minerals and Natural Resources

Oil Conservation Division
1220 South St. Francis Dr.
Santa Fe, NM 87505

Form C-117 A
Revised March 17, 1999

Submit 5 Copies to
Appropriate District Office

PERMIT NO. H-26384

TANK CLEANING, SEDIMENT OIL REMOVAL, TRANSPORTATION OF MISCELLANEOUS HYDROCARBONS AND DISPOSAL PERMIT

Operator or Owner Rice Operating Address 122 W. Taylor Hobbs NM 88240

Lease or Facility Name J-26 Location 26-21-37

U.L. - Sec. - Twp. - Rge.

OPERATION TO BE PERFORMED:

☐ Tank Cleaning ☐ Sediment Oil Removal ☒ Transportation of Miscellaneous Hydrocarbons

Operator or Owner Representative authorizing work 10-8-3 Craig

Date Work to be Performed 10-8-3

TANK CLEANING DATA Tank Number _____ Volume _____

Tank Type _____

Volume Below Load Line _____

SEDIMENT OIL OR MISCELLANEOUS HYDROCARBON DATA

Sediment Oil from: ☐ Pit ☐ Cellar ☐ Other

MISCELLANEOUS OIL

Tank Bottoms From: ☐ Pipeline Station ☐ Crude Terminal ☐ Refinery ☐ Other*

Catchings From: ☐ Gasoline Plant ☐ Gathering Lines ☒ Salt Water Disposal System ☐ Other*

☐ Pipeline Break Oil or Spill

*Other (Explain) _____

VOLUME AND DESTINATION: Estimated Volume 20.00 Bbls. Field test volume of good oil 69.33 Bbls.
(Not required prior to Division approval)

Destination (Name and Location of treating plant or other facility) Jenex Operating 11100 S. Junice Hwy 18
Hobbs NM 88240

DESTRUCTION OF SEDIMENT OIL BY: ☐ Burning ☐ Pit Disposal ☐ Use on Roads or firewalls ☐ Other

(Explain) _____

Location of Destruction _____

Justification of Destruction _____

CERTIFICATION: (APPLICATION MAY BE MADE BY EITHER OF THE FOLLOWING)

I hereby certify that the information above is true and complete to the best of my knowledge and belief.

Owner _____ Transporter Jenex Operating

By _____ Address P.O. Box 308 Hobbs NM 88241

Title _____ Signature [Signature]

Date _____ Title Manager Date 10-8-3

OIL CONSERVATION DIVISION

Sponsored By Marie Peterson Title MARIE PETERSON
GEOLOGICAL / PETROLEUM
TECHNICIAN Date NOV 07 2003

DISTRIBUTION BY OCU	
	Santa Fe
	File
	Operator
	Transporter (2)

A COPY OF THIS FORM MUST BE ON LOCATION DURING TANK CLEANING, REMOVAL OF SEDIMENT OIL OR MISCELLANEOUS HYDROCARBONS, AND MUST BE PRESENTED WITH TANK BOTTOMS, SEDIMENT OIL OR MISCELLANEOUS HYDROCARBONS AT THE TREATING PLANT TO WHICH IT IS DELIVERED.

District I
1625 N. French Dr., Hobbs, NM 88240
District II
1301 W. Grand Avenue, Artesia, NM 88210
District III
1000 Rio Brazos Road, Aztec, NM 87410
District IV
1220 S. St. Francis Dr., Santa Fe, NM 87505

State of New Mexico
Energy Minerals and Natural Resources

Oil Conservation Division
1220 South St. Francis Dr.
Santa Fe, NM 87505

Form C-117 A
Revised March 17, 1999

Submit 5 Copies to
Appropriate District Office

PERMIT NO. H-26383

TANK CLEANING, SEDIMENT OIL REMOVAL, TRANSPORTATION OF MISCELLANEOUS HYDROCARBONS AND DISPOSAL PERMIT

Operator or Owner Rice Operating Address 122 W Taylor Hobbs NM 88240

Lease or Facility Name M-33 Location 33-20-37

U.L. - Sec. - Twp. - Rce.

OPERATION TO BE PERFORMED:

☐ Tank Cleaning ☐ Sediment Oil Removal ☒ Transportation of Miscellaneous Hydrocarbons

Operator or Owner Representative authorizing work Craig

Date Work to be Performed 10-8-3

TANK CLEANING DATA Tank Number _____ Volume _____

Tank Type _____

Volume Below Load Line _____

SEDIMENT OIL OR MISCELLANEOUS HYDROCARBON DATA

Sediment Oil from: ☐ Pit ☐ Cellar ☐ Other

MISCELLANEOUS OIL

Tank Bottoms From: ☐ Pipeline Station ☐ Crude Terminal ☐ Refinery ☐ Other*

Catchings From: ☐ Gasoline Plant ☐ Gathering Lines ☒ Salt Water Disposal System ☐ Other*

☐ Pipeline Break Oil or Spill

*Other (Explain) _____

VOLUME AND DESTINATION: Estimated Volume 60 Bbls. Field test volume of good oil 56.44 Bbls.
(Not required prior to Division approval)

Destination (Name and Location of treating plant or other facility) Jenex Operating 11100 s unice hwy 18
Hobbs NM 88240

DESTRUCTION OF SEDIMENT OIL BY: ☐ Burning ☐ Pit Disposal ☐ Use on Roads or firewalls ☐ Other

(Explain) _____

Location of Destruction _____

Justification of Destruction _____

CERTIFICATION: (APPLICATION MAY BE MADE BY EITHER OF THE FOLLOWING)

I hereby certify that the information above is true and complete to the best of my knowledge and belief.

Owner _____

Transporter Jenex Operating

By _____

Address P.O. Box 308 Hobbs NM 88241

Title _____

Signature [Signature]

Date _____

Title Manager Date 10-8-3

OIL CONSERVATION DIVISION

Approved By Marie Peterson Title MARIE PETERSON
GEOLOGICAL / PETROLEUM
TECHNICIAN

NOV 07 2003

A COPY OF THIS FORM MUST BE ON LOCATION DURING TANK CLEANING, REMOVAL OF SEDIMENT OIL OR MISCELLANEOUS HYDROCARBONS, AND MUST BE PRESENTED WITH TANK BOTTOMS, SEDIMENT OIL OR MISCELLANEOUS HYDROCARBONS AT THE TREATING PLANT TO WHICH IT IS DELIVERED.

DISTRIBUTION BY OCU	
	Santa Fe
	File
	Operator
	Transporter (2)

Division I
1625 N. French Dr., Hobbs, NM 88240
District II
1301 W. Grand Avenue, Artesia, NM 88210
District III
1000 Rio Brazos Road, Aztec, NM 87410
District IV
1220 S. St. Francis Dr., Santa Fe, NM 87505

State of New Mexico
Energy Minerals and Natural Resources

Oil Conservation Division
1220 South St. Francis Dr.
Santa Fe, NM 87505

Form C-117 A
Revised March 17, 1999

Submit 5 Copies to
Appropriate District Office

PERMIT NO. H-26378

TANK CLEANING, SEDIMENT OIL REMOVAL, TRANSPORTATION OF MISCELLANEOUS HYDROCARBONS AND DISPOSAL PERMIT

Operator or Owner Gandy Corp Address Box 827 Tatum NM 88267

Lease or Facility Name Gandy Plant Location 11-10-35

U.I. - Sec. - Twp. - Rge.

OPERATION TO BE PERFORMED:

☐ Tank Cleaning ☐ Sediment Oil Removal ☒ Transportation of Miscellaneous Hydrocarbons

Operator or Owner Representative authorizing work Lewis

Date Work to be Performed 10-8-9-3

TANK CLEANING DATA Tank Number _____ Volume _____

Tank Type _____

Volume Below Load Line _____

SEDIMENT OIL OR MISCELLANEOUS HYDROCARBON DATA

Sediment Oil from: ☐ Pit ☐ Cellar ☐ Other

MISCELLANEOUS OIL

Tank Bottoms From: ☐ Pipeline Station ☐ Crude Terminal ☐ Refinery ☐ Other*

Catchings From: ☐ Gasoline Plant ☐ Gathering Lines ☒ Salt Water Disposal System ☐ Other*

☐ Pipeline Break Oil or Spill

*Other (Explain) _____

VOLUME AND DESTINATION: Estimated Volume 580 Bbls. Field test volume of good oil 263.58 Bbls.

(Not required prior to Division approval)

Destination (Name and Location of treating plant or other facility) Jenex Operating 11100 s junice hwy 18

Hobbs NM 88240

DESTRUCTION OF SEDIMENT OIL BY: ☐ Burning ☐ Pit Disposal ☐ Use on Roads or firewalls ☐ Other

(Explain) _____

Location of Destruction _____

Justification of Destruction _____

CERTIFICATION: (APPLICATION MAY BE MADE BY EITHER OF THE FOLLOWING)

I hereby certify that the information above is true and complete to the best of my knowledge and belief.

Owner _____ Transporter Jenex Operating

By _____ Address P.O. Box 308 Hobbs NM 88241

Title _____ Signature [Signature]

Date _____ Title Manager Date 10-8-3

OIL CONSERVATION DIVISION

Approved By Marie Peterson Title MARIE PETERSON Date NOV 07 2003
GEOLOGICAL / PETROLEUM
TECHNICIAN

A COPY OF THIS FORM MUST BE ON LOCATION DURING TANK CLEANING, REMOVAL OF SEDIMENT OIL OR MISCELLANEOUS HYDROCARBONS, AND MUST BE PRESENTED WITH TANK BOTTOMS, SEDIMENT OIL OR MISCELLANEOUS HYDROCARBONS AT THE TREATING PLANT TO WHICH IT IS DELIVERED.

DISTRIBUTION BY OGD	
	Santa Fe
	File
	Operator
	Transporter (2)

District I
 1675 N. French Dr., Hobbs, NM 88240
 District II
 1301 W. Grand Avenue, Artesia, NM 88210
 District III
 1000 Rio Brazos Road, Aztec, NM 87410
 District IV
 1270 S. St. Francis Dr., Santa Fe, NM 87505

State of New Mexico
 Energy Minerals and Natural Resources

Oil Conservation Division
 1220 South St. Francis Dr.
 Santa Fe, NM 87505

Form C-117 A
 Revised March 17, 1999

Submit 5 Copies to
 Appropriate District Office

PERMIT NO. H-26377

TANK CLEANING, SEDIMENT OIL REMOVAL, TRANSPORTATION OF MISCELLANEOUS HYDROCARBONS AND DISPOSAL PERMIT

Operator or Owner Rice Operating Address 122 W Taylor Hobbs NM 88240

Lease or Facility Name N-18 Location 18-22-37

U.L. - Sec. - Twp. - Rge.

OPERATION TO BE PERFORMED:

☐ Tank Cleaning
 ☐ Sediment Oil Removal
 ☒ Transportation of Miscellaneous Hydrocarbons

Operator or Owner Representative authorizing work Craig

Date Work to be Performed 10-7-3

TANK CLEANING DATA Tank Number _____ Volume _____

Tank Type _____ Volume Below Load Line _____

SEDIMENT OIL OR MISCELLANEOUS HYDROCARBON DATA

Sediment Oil from: ☐ Pit ☐ Cellar ☐ Other

MISCELLANEOUS OIL

Tank Bottoms From: ☐ Pipeline Station ☐ Crude Terminal ☐ Refinery ☐ Other*

Catchings From: ☐ Gasoline Plant ☐ Gathering Lines ☒ Salt Water Disposal System ☐ Other*

☐ Pipeline Break Oil or Spill

*Other (Explain) _____

VOLUME AND DESTINATION: Estimated Volume 100 Bbls. Field test volume of good oil 88.74 Bbls.
(Not required prior to Division approval)

Destination (Name and Location of treating plant or other facility) Jenex Operating 11100 s unice hwy 18
Hobbs NM 88240

DESTRUCTION OF SEDIMENT OIL BY: ☐ Burning ☐ Pit Disposal ☐ Use on Roads or firewalls ☐ Other

(Explain) _____

Location of Destruction _____

Justification of Destruction _____

CERTIFICATION: (APPLICATION MAY BE MADE BY EITHER OF THE FOLLOWING)

I hereby certify that the information above is true and complete to the best of my knowledge and belief.

Owner _____ Transporter Jenex Operating

By _____ Address P.O. Box 308 Hobbs NM 88241

Title _____ Signature [Signature]

Date _____ Title Manager Date 10-7-3

OIL CONSERVATION DIVISION

Approved By Marie Peterson Title MARIE PETERSON Date NOV 07 2003
GEOLOGICAL / PETROLEUM
TECHNICIAN

A COPY OF THIS FORM MUST BE ON LOCATION DURING TANK CLEANING, REMOVAL OF SEDIMENT OIL OR MISCELLANEOUS HYDROCARBONS, AND MUST BE PRESENTED WITH TANK BOTTOMS, SEDIMENT OIL OR MISCELLANEOUS HYDROCARBONS AT THE TREATING PLANT TO WHICH IT IS DELIVERED.

DISTRIBUTION BY OGD	
	Santa Fe
	File
	Operator
	Transporter (2)

District I
1625 N. French Dr., Hobbs, NM 88240
District II
1301 W. Grand Avenue, Artesia, NM 88210
District III
1000 Rio Brazos Road, Aztec, NM 87410
District IV
1220 S. St. Francis Dr., Santa Fe, NM 87505

State of New Mexico
Energy Minerals and Natural Resources

Oil Conservation Division
1220 South St. Francis Dr.
Santa Fe, NM 87505

Form C-117 A
Revised March 17, 1999

Submit 5 Copies to
Appropriate District Office

PERMIT NO. H-26376

TANK CLEANING, SEDIMENT OIL REMOVAL, TRANSPORTATION OF MISCELLANEOUS HYDROCARBONS AND DISPOSAL PERMIT

Operator or Owner Rice Operating Address 122 W Taylor Hobbs NM 88240

Lease or Facility Name M-9 Location 9-20-37

U.L. - Sec. - Twp. - Rge.

OPERATION TO BE PERFORMED:

☐ Tank Cleaning ☐ Sediment Oil Removal ☒ Transportation of Miscellaneous Hydrocarbons

Operator or Owner Representative authorizing work Craig

Date Work to be Performed 10-7-3

TANK CLEANING DATA Tank Number _____ Volume _____

Tank Type _____

Volume Below Load Line _____

SEDIMENT OIL OR MISCELLANEOUS HYDROCARBON DATA

Sediment Oil from: ☐ Pit ☐ Cellar ☐ Other

MISCELLANEOUS OIL

Tank Bottoms From: ☐ Pipeline Station ☐ Crude Terminal ☐ Refinery ☐ Other*

Catchings From: ☐ Gasoline Plant ☐ Gathering Lines ☒ Salt Water Disposal System ☐ Other*

☐ Pipeline Break Oil or Spill

*Other (Explain) _____

VOLUME AND DESTINATION: Estimated Volume 50 Bbls. Field test volume of good oil 37.87 Bbls.
(Not required prior to Division approval)

Destination (Name and Location of treating plant or other facility) Jenex Operating 11100 S. Eunice Hwy 18
Hobbs NM 88240

DESTRUCTION OF SEDIMENT OIL BY: ☐ Burning ☐ Pit Disposal ☐ Use on Roads or firewalls ☐ Other

(Explain) _____

Location of Destruction _____

Justification of Destruction _____

CERTIFICATION: (APPLICATION MAY BE MADE BY EITHER OF THE FOLLOWING)

I hereby certify that the information above is true and complete to the best of my knowledge and belief.

Owner _____ Transporter Jenex Operating

By _____ Address P.O. Box 308 Hobbs NM 88241

Title _____ Signature [Signature]

Date _____ Title Manager Date 10-7-3

OIL CONSERVATION DIVISION

Approved By Marie Peterson Title MARIE PETERSON
GEOLOGICAL / PETROLEUM
TECHNICIAN Date NOV 07 2003

A COPY OF THIS FORM MUST BE ON LOCATION DURING TANK CLEANING, REMOVAL OF SEDIMENT OIL OR MISCELLANEOUS HYDROCARBONS, AND MUST BE PRESENTED WITH TANK BOTTOMS, SEDIMENT OIL OR MISCELLANEOUS HYDROCARBONS AT THE TREATING PLANT TO WHICH IT IS DELIVERED.

DISTRIBUTION BY OCU	
	Santa Fe
	File
	Operator
	Transporter (2)

District I
1625 N. French Dr., Hobbs, NM 88240
District II
1301 W. Grand Avenue, Artesia, NM 88210
District III
1000 Rio Brazos Road, Aztec, NM 87410
District IV
1220 S. St. Francis Dr., Santa Fe, NM 87505

State of New Mexico
Energy Minerals and Natural Resources

Oil Conservation Division
1220 South St. Francis Dr.
Santa Fe, NM 87505

Form C-117 A
Revised March 17, 1999

Submit 5 Copies to
Appropriate District Office

PERMIT NO. H-26370

TANK CLEANING, SEDIMENT OIL REMOVAL, TRANSPORTATION OF MISCELLANEOUS HYDROCARBONS AND DISPOSAL PERMIT

Operator or Owner Rice Operating Address 122 W Taylor Hobbs NM 88240

Lease or Facility Name ABO C-2 Location 2-17-36

U.L. - Sec. - Twp. - Rec.

OPERATION TO BE PERFORMED:

☐ Tank Cleaning ☐ Sediment Oil Removal ☒ Transportation of Miscellaneous Hydrocarbons

Operator or Owner Representative authorizing work Craig

Date Work to be Performed 10-3-3

TANK CLEANING DATA Tank Number _____ Volume _____

Tank Type _____

Volume Below Load Line _____

SEDIMENT OIL OR MISCELLANEOUS HYDROCARBON DATA

Sediment Oil from: ☐ Pit ☐ Cellar ☐ Other

MISCELLANEOUS OIL

Tank Bottoms From: ☐ Pipeline Station ☐ Crude Terminal ☐ Refinery ☐ Other*

Catchings From: ☐ Gasoline Plant ☐ Gathering Lines ☒ Salt Water Disposal System ☐ Other*

☐ Pipeline Break Oil or Spill

*Other (Explain) _____

VOLUME AND DESTINATION: Estimated Volume 100 Bbls. Field test volume of good oil 99.88 Bbls.

(Not required prior to Division approval)

Destination (Name and Location of treating plant or other facility) Jenex Operating 11100 s unice hwy 18

Hobbs NM 88240

DESTRUCTION OF SEDIMENT OIL BY: ☐ Burning ☐ Pit Disposal ☐ Use on Roads or firewalls ☐ Other

(Explain) _____

Location of Destruction _____

Justification of Destruction _____

CERTIFICATION: (APPLICATION MAY BE MADE BY EITHER OF THE FOLLOWING)

I hereby certify that the information above is true and complete to the best of my knowledge and belief.

Owner _____

Transporter Jenex Operating

By _____

Address P.O. Box 308 Hobbs NM 88241

Title _____

Signature [Signature]

Date _____

Title Manager

Date 10-3-3

OIL CONSERVATION DIVISION

Approved By Marie Peterson

Title MARIE PETERSON
GEOLOGICAL / PETROLEUM
TECHNICIAN

Date

NOV 07 2003

A COPY OF THIS FORM MUST BE ON LOCATION DURING TANK CLEANING, REMOVAL OF SEDIMENT OIL OR MISCELLANEOUS HYDROCARBONS, AND MUST BE PRESENTED WITH TANK BOTTOMS, SEDIMENT OIL OR MISCELLANEOUS HYDROCARBONS AT THE TREATING PLANT TO WHICH IT IS DELIVERED.

DISTRIBUTION BY OGD	
	Santa Fe
	File
	Operator
	Transporter (2)

District I
1625 N. French Dr., Hobbs, NM 88240
District II
1301 W. Grand Avenue, Artesia, NM 88210
District III
1000 Rio Brazos Road, Aztec, NM 87410
District IV
1220 S. St. Francis Dr., Santa Fe, NM 87505

State of New Mexico
Energy Minerals and Natural Resources

Oil Conservation Division
1220 South St. Francis Dr.
Santa Fe, NM 87505

Form C-117 A
Revised March 17, 1999

Submit 5 Copies to
Appropriate District Office

PERMIT NO. H-26368

TANK CLEANING, SEDIMENT OIL REMOVAL, TRANSPORTATION OF MISCELLANEOUS HYDROCARBONS AND DISPOSAL PERMIT

Operator or Owner Rice Operating Address 122 W Taylor Hobbs NM 88240
Lease or Facility Name A-22 Location 22-22-37
U.L. - Sec. - Twp. - Rge.

OPERATION TO BE PERFORMED:

☐ Tank Cleaning ☐ Sediment Oil Removal ☒ Transportation of Miscellaneous Hydrocarbons

Operator or Owner Representative authorizing work Craig

Date Work to be Performed 10-3-3

TANK CLEANING DATA

Tank Number _____

Volume _____

Tank Type _____

Volume Below Load Line _____

SEDIMENT OIL OR MISCELLANEOUS HYDROCARBON DATA

Sediment Oil from: ☐ Pit ☐ Cellar ☐ Other

MISCELLANEOUS OIL

Tank Bottoms From: ☐ Pipeline Station ☐ Crude Terminal ☐ Refinery ☐ Other*

Catchings From: ☐ Gasoline Plant ☐ Gathering Lines ☒ Salt Water Disposal System ☐ Other*

☐ Pipeline Break Oil or Spill

*Other (Explain) _____

VOLUME AND DESTINATION: Estimated Volume 75 Bbls. Field test volume of good oil 46.42 Bbls.
(Not required prior to Division approval)

Destination (Name and Location of treating plant or other facility) Jenex Operating 11100 S. Eunice Hwy 18
Hobbs NM 88240

DESTRUCTION OF SEDIMENT OIL BY: ☐ Burning ☐ Pit Disposal ☐ Use on Roads or firewalls ☐ Other

(Explain) _____

Location of Destruction _____

Justification of Destruction _____

CERTIFICATION: (APPLICATION MAY BE MADE BY EITHER OF THE FOLLOWING)

I hereby certify that the information above is true and complete to the best of my knowledge and belief.

Owner _____

Transporter Jenex Operating

By _____

Address P.O. Box 308 Hobbs NM 88241

Title _____

Signature [Signature]

Date _____

Title Manager Date 10-3-3

OIL CONSERVATION DIVISION

Approved By Marie Peterson

Title

MARIE PETERSON
GEOLOGICAL / PETROLEUM
TECHNICIAN

Date

NOV 07 2003

A COPY OF THIS FORM MUST BE ON LOCATION DURING TANK CLEANING, REMOVAL OF SEDIMENT OIL OR MISCELLANEOUS HYDROCARBONS, AND MUST BE PRESENTED WITH TANK BOTTOMS, SEDIMENT OIL OR MISCELLANEOUS HYDROCARBONS AT THE TREATING PLANT TO WHICH IT IS DELIVERED.

DISTRIBUTION BY OGD	
	Santa Fe
	File
	Operator
	Transporter (2)

District I
1625 N. French Dr., Hobbs, NM 88240
District II
1301 W. Grand Avenue, Artesia, NM 88210
District III
1000 Rio Brazos Road, Aztec, NM 87410
District IV
1220 S. St. Francis Dr., Santa Fe, NM 87505

State of New Mexico
Energy Minerals and Natural Resources

Oil Conservation Division
1220 South St. Francis Dr.
Santa Fe, NM 87505

Form C-117 A
Revised March 17, 1999

Submit 5 Copies to
Appropriate District Office

PERMIT NO. H-26367

TANK CLEANING, SEDIMENT OIL REMOVAL, TRANSPORTATION OF MISCELLANEOUS HYDROCARBONS AND DISPOSAL PERMIT

Operator or Owner Sundance Services Address P.O. Box 1737 Eunice NM 88931

Lease or Facility Name Prabo Facility Location 29-21-38

OPERATION TO BE PERFORMED:

U.L. - Sec. - Twp. - Rge.

☐ Tank Cleaning ☐ Sediment Oil Removal ☒ Transportation of Miscellaneous Hydrocarbons

Operator or Owner Representative authorizing work Fabian

Date Work to be Performed 10-3-3

TANK CLEANING DATA Tank Number _____ Volume _____

Tank Type _____

Volume Below Load Line _____

SEDIMENT OIL OR MISCELLANEOUS HYDROCARBON DATA

Sediment Oil from: ☐ Pit ☐ Cellar ☐ Other


MISCELLANEOUS OIL

Tank Bottoms From: ☐ Pipeline Station ☐ Crude Terminal ☐ Refinery ☐ Other*

Catchings From: ☐ Gasoline Plant ☐ Gathering Lines ☒ Salt Water Disposal System ☐ Other*

☐ Pipeline Break Oil or Spill

*Other (Explain) _____



VOLUME AND DESTINATION: Estimated Volume 380 Bbls. Field test volume of good oil 369.5 Bbls. (Not required prior to Division approval)

Destination (Name and Location of treating plant or other facility) Jenex Operating 11100 s. eunice hwy 18

Hobbs NM 88240

DESTRUCTION OF SEDIMENT OIL BY: ☐ Burning ☐ Pit Disposal ☐ Use on Roads or firewalls ☐ Other

(Explain) _____

Location of Destruction _____

Justification of Destruction _____

CERTIFICATION: (APPLICATION MAY BE MADE BY EITHER OF THE FOLLOWING)

I hereby certify that the information above is true and complete to the best of my knowledge and belief.

Owner _____

Transporter Jenex Operating

By _____

Address P.O. Box 308 Hobbs NM 88241

Title _____

Signature [Signature]

Date _____

Title Manager

Date 10-3-3

OIL CONSERVATION DIVISION

Approved By Marie Peterson Title _____

MARIE PETERSON
GEOLOGICAL / PETROLEUM
TECHNICIAN

Date NOV 07 2003

A COPY OF THIS FORM MUST BE ON LOCATION DURING TANK CLEANING, REMOVAL OF SEDIMENT OIL OR MISCELLANEOUS HYDROCARBONS, AND MUST BE PRESENTED WITH TANK BOTTOMS, SEDIMENT OIL OR MISCELLANEOUS HYDROCARBONS AT THE TREATING PLANT TO WHICH IT IS DELIVERED.

DISTRIBUTION BY OGD	
	Santa Fe
	File
	Operator
	Transporter (2)

District I
1675 N. French Dr., Hobbs, NM 88240
District II
1301 W. Grand Avenue, Artesia, NM 88210
District III
1000 Rio Brazos Road, Aztec, NM 87410
District IV
1220 S. St. Francis Dr., Santa Fe, NM 87505

State of New Mexico
Energy Minerals and Natural Resources

Oil Conservation Division
1220 South St. Francis Dr.
Santa Fe, NM 87505

Form C-117 A
Revised March 17, 1999

Submit 5 Copies to
Appropriate District Office

PERMIT NO. H-26365

TANK CLEANING, SEDIMENT OIL REMOVAL, TRANSPORTATION OF MISCELLANEOUS HYDROCARBONS AND DISPOSAL PERMIT

Operator or Owner DHD LLC Address P.O. Box 682 Tatum NM 88267

Lease or Facility Name Watson 6 #1 SWD Location 6-16-36

U.L. - Sec. - Twp. - Rge.

OPERATION TO BE PERFORMED:

☐ Tank Cleaning ☐ Sediment Oil Removal ☒ Transportation of Miscellaneous Hydrocarbons

Operator or Owner Representative authorizing work Danny

Date Work to be Performed 10-2-3

TANK CLEANING DATA Tank Number _____ Volume _____

Tank Type _____

Volume Below Load Line _____

SEDIMENT OIL OR MISCELLANEOUS HYDROCARBON DATA

Sediment Oil from: ☐ Pit ☐ Cellar ☐ Other

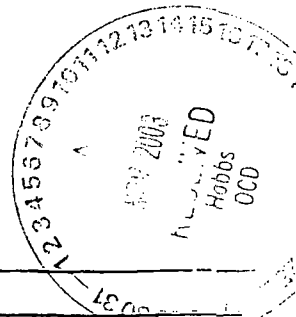
MISCELLANEOUS OIL

Tank Bottoms From: ☐ Pipeline Station ☐ Crude Terminal ☐ Refinery ☐ Other*

Catchings From: ☐ Gasoline Plant ☐ Gathering Lines ☒ Salt Water Disposal System ☐ Other*

☐ Pipeline Break Oil or Spill

*Other (Explain) _____



VOLUME AND DESTINATION: Estimated Volume 190 Bbls. Field test volume of good oil 165.66 Bbls.
(Not required prior to Division approval)

Destination (Name and Location of treating plant or other facility) Jenex Operating 11100 s junice hwy 18

Hobbs NM 88240

DESTRUCTION OF SEDIMENT OIL BY: ☐ Burning ☐ Pit Disposal ☐ Use on Roads or firewalls ☐ Other

(Explain) _____

Location of Destruction _____

Justification of Destruction _____

CERTIFICATION: (APPLICATION MAY BE MADE BY EITHER OF THE FOLLOWING)

I hereby certify that the information above is true and complete to the best of my knowledge and belief.

Owner _____

Transporter Jenex Operating

By _____

Address P.O. Box 308 Hobbs NM 88241

Title _____

Signature [Signature]

Date _____

Title Manager Date 10-2-3

OIL CONSERVATION DIVISION

Approved By Marie Peterson

Title _____

MARIE PETERSON
GEOLOGICAL / PETROLEUM
TECHNICIAN

Date _____

NOV 07 2003

A COPY OF THIS FORM MUST BE ON LOCATION DURING TANK CLEANING, REMOVAL OF SEDIMENT OIL OR MISCELLANEOUS HYDROCARBONS, AND MUST BE PRESENTED WITH TANK BOTTOMS, SEDIMENT OIL OR MISCELLANEOUS HYDROCARBONS AT THE TREATING PLANT TO WHICH IT IS DELIVERED.

DISTRIBUTION BY OCO	
	Santa Fe
	File
	Operator
	Transporter (2)

District I
1625 N. French Dr., Hobbs, NM 88240
District II
1301 W. Grand Avenue, Artesia, NM 88210
District III
1000 Kio Brazos Road, Aztec, NM 87410
District IV
1270 S. St. Francis Dr., Santa Fe, NM 87505

State of New Mexico
Energy Minerals and Natural Resources

Oil Conservation Division
1220 South St. Francis Dr.
Santa Fe, NM 87505

Form C-117 A
Revised March 17, 1999

Submit 5 Copies to
Appropriate District Office

PERMIT NO. H-26364

TANK CLEANING, SEDIMENT OIL REMOVAL, TRANSPORTATION OF MISCELLANEOUS HYDROCARBONS AND DISPOSAL PERMIT

Operator or Owner Rice Operating Address 122 W Taylor Hobbs NM

Case or Facility Name Justice H-2 Location 2-26-37

U.L. - Sec. - Twp. - Rge.

OPERATION TO BE PERFORMED:

☐ Tank Cleaning ☐ Sediment Oil Removal ☒ Transportation of Miscellaneous Hydrocarbons

Operator or Owner Representative authorizing work Craig

Date Work to be Performed 10-1-3

TANK CLEANING DATA Tank Number _____ Volume _____

Tank Type _____

Volume Below Load Line _____

SEDIMENT OIL OR MISCELLANEOUS HYDROCARBON DATA

Sediment Oil from: ☐ Pit ☐ Cellar ☐ Other

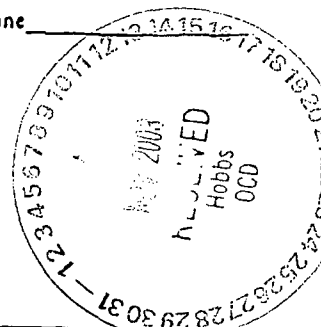
MISCELLANEOUS OIL

Tank Bottoms From: ☐ Pipeline Station ☐ Crude Terminal ☐ Refinery ☐ Other*

Catchings From: ☐ Gasoline Plant ☐ Gathering Lines ☒ Salt Water Disposal System ☐ Other*

☐ Pipeline Break Oil or Spill

*Other (Explain) _____



VOLUME AND DESTINATION: Estimated Volume 25 Bbls. Field test volume of good oil 24.74 Bbls.

(Not required prior to Division approval)

Destination (Name and Location of treating plant or other facility) Jenex Operating 11100 s junice hwy 18

Hobbs NM 88240

DESTRUCTION OF SEDIMENT OIL BY: ☐ Burning ☐ Pit Disposal ☐ Use on Roads or firewalls ☐ Other

(Explain) _____

Location of Destruction _____

Justification of Destruction _____

CERTIFICATION: (APPLICATION MAY BE MADE BY EITHER OF THE FOLLOWING)

I hereby certify that the information above is true and complete to the best of my knowledge and belief.

Owner _____ Transporter Jenex Operating

By _____ Address P.O. Box 308 Hobbs NM 88241

Title _____ Signature [Signature]

Date _____ Title Manager Date 10-1-3

MARIE PETERSON

OIL CONSERVATION DIVISION

GEOLOGICAL / PETROLEUM
TECHNICIAN

Approved By Marie Peterson Title _____ Date NOV 07 2003

DISTRIBUTION BY OGD	
	Santa Fe
	File
	Operator
	Transporter (2)

A COPY OF THIS FORM MUST BE ON LOCATION DURING TANK CLEANING, REMOVAL OF SEDIMENT OIL OR MISCELLANEOUS HYDROCARBONS, AND MUST BE PRESENTED WITH TANK BOTTOMS, SEDIMENT OIL OR MISCELLANEOUS HYDROCARBONS AT THE TREATING PLANT TO WHICH IT IS DELIVERED.

District I
1625 N. French Dr., Hobbs, NM 88240
District II
1301 W. Grand Avenue, Artesia, NM 88210
District III
1000 Rio Brazos Road, Aztec, NM 87410
District IV
1220 S. St. Francis Dr., Santa Fe, NM 87505

State of New Mexico
Energy Minerals and Natural Resources

Oil Conservation Division
1220 South St. Francis Dr.
Santa Fe, NM 87505

Form C-117 A
Revised March 17, 1999

Submit 5 Copies to
Appropriate District Office

PERMIT NO. 14-26363

TANK CLEANING, SEDIMENT OIL REMOVAL, TRANSPORTATION OF MISCELLANEOUS HYDROCARBONS AND DISPOSAL PERMIT

Operator or Owner Rice Operating Address 122 W Taylor Hobbs NM 88240
Lease or Facility Name Justice B-12 Location 12-25-37
U.L. - Sec. - Twp. - Rge.

OPERATION TO BE PERFORMED:

☐ Tank Cleaning ☐ Sediment Oil Removal ☒ Transportation of Miscellaneous Hydrocarbons

Operator or Owner Representative authorizing work Craig

Date Work to be Performed 10-1-3

TANK CLEANING DATA

Tank Number _____

Volume _____

Tank Type _____

Volume Below Load Line _____

SEDIMENT OIL OR MISCELLANEOUS HYDROCARBON DATA

Sediment Oil from: ☐ Pit ☐ Cellar ☐ Other

MISCELLANEOUS OIL

Tank Bottoms From: ☐ Pipeline Station ☐ Crude Terminal ☐ Refinery ☐ Other*

Catchings From: ☐ Gasoline Plant ☐ Gathering Lines ☒ Salt Water Disposal System ☐ Other*

☐ Pipeline Break Oil or Spill

*Other (Explain) _____

VOLUME AND DESTINATION:

Estimated Volume 100 Bbls.

Field test volume of good oil 70.90 Bbls.
(Not required prior to Division approval)

Destination (Name and Location of treating plant or other facility) Jenex Operating 11100 s unice hwy 18
Hobbs NM 88240

DESTRUCTION OF SEDIMENT OIL BY:

☐ Burning ☐ Pit Disposal ☐ Use on Roads or firewalls ☐ Other

(Explain) _____

Location of Destruction _____

Justification of Destruction _____

CERTIFICATION: (APPLICATION MAY BE MADE BY EITHER OF THE FOLLOWING)

I hereby certify that the information above is true and complete to the best of my knowledge and belief.

Owner _____

Transporter Jenex Operating

By _____

Address P.O. Box 308 Hobbs NM 88241

Title _____

Signature [Signature]

Date _____

Title Manager

Date 10-1-3

OIL CONSERVATION DIVISION

Approved By Marie Peterson

Title _____

MARIE PETERSON
GEOLOGICAL / PETROLEUM
TECHNICIAN

Date NOV 07 2003

A COPY OF THIS FORM MUST BE ON LOCATION DURING TANK CLEANING, REMOVAL OF SEDIMENT OIL OR MISCELLANEOUS HYDROCARBONS, AND MUST BE PRESENTED WITH TANK BOTTOMS, SEDIMENT OIL OR MISCELLANEOUS HYDROCARBONS AT THE TREATING PLANT TO WHICH IT IS DELIVERED.

DISTRIBUTION BY OCU	
	Santa Fe
	File
	Operator
	Transporter (2)

District I
 1625 N French Dr., Hobbs, NM 88240
 District II
 1301 W. Grand Avenue, Artesia, NM 88210
 District III
 1000 Rio Brazos Road, Aztec, NM 87410
 District IV
 1270 S. St. Francis Dr., Santa Fe, NM 87505

State of New Mexico
 Energy Minerals and Natural Resources

Oil Conservation Division
 1220 South St. Francis Dr.
 Santa Fe, NM 87505

Form C-117 A
 Revised March 17, 1999

Submit 5 Copies to
 Appropriate District Office

PERMIT NO. H-26359

TANK CLEANING, SEDIMENT OIL REMOVAL, TRANSPORTATION OF MISCELLANEOUS HYDROCARBONS AND DISPOSAL PERMIT

Operator or Owner Sundance Service Address P.O. Box 1737 Eunice NM 88231

Lease or Facility Name Prubo Facility Location 29-21-38
 U.L. - Sec. - Twp. - Rge.

OPERATION TO BE PERFORMED:

☐ Tank Cleaning ☐ Sediment Oil Removal ☒ Transportation of Miscellaneous Hydrocarbons

Operator or Owner Representative authorizing work Kelly

Date Work to be Performed 10-1-3

TANK CLEANING DATA Tank Number _____ Volume _____

Tank Type _____ Volume Below Load Line _____

SEDIMENT OIL OR MISCELLANEOUS HYDROCARBON DATA

Sediment Oil from: ☐ Pit ☐ Cellar ☐ Other


MISCELLANEOUS OIL

Tank Bottoms From: ☐ Pipeline Station ☐ Crude Terminal ☐ Refinery ☐ Other*

Catchings From: ☐ Gasoline Plant ☐ Gathering Lines ☒ Salt Water Disposal System ☐ Other*

☐ Pipeline Break Oil or Spill

*Other (Explain) _____



VOLUME AND DESTINATION: Estimated Volume 190 Bbls. Field test volume of good oil 153.28 Bbls.
 (Not required prior to Division approval)

Destination (Name and Location of treating plant or other facility) Jenex Operating 11100 S Eunice Hwy 18
Hobbs NM 88240

DESTRUCTION OF SEDIMENT OIL BY: ☐ Burning ☐ Pit Disposal ☐ Use on Roads or firewalls ☐ Other

(Explain) _____

Location of Destruction _____

Justification of Destruction _____

CERTIFICATION: (APPLICATION MAY BE MADE BY EITHER OF THE FOLLOWING)

I hereby certify that the information above is true and complete to the best of my knowledge and belief.

Owner _____ Transporter Jenex Operating

By _____ Address P.O. Box 308 Hobbs NM 88241

Title _____ Signature [Signature]

Date _____ Title Manager Date 10-1-3

OIL CONSERVATION DIVISION

Approved By Marie Peterson Title TECHNICIAN Date NOV 07 2003

MARIE PETERSON
 GEOLOGICAL / PETROLEUM
 TECHNICIAN

A COPY OF THIS FORM MUST BE ON LOCATION DURING TANK CLEANING, REMOVAL OF SEDIMENT OIL OR
 MISCELLANEOUS HYDROCARBONS, AND MUST BE PRESENTED WITH TANK BOTTOMS, SEDIMENT OIL OR
 MISCELLANEOUS HYDROCARBONS AT THE TREATING PLANT TO WHICH IT IS DELIVERED.

DISTRIBUTION BY OGD	
	Santa Fe
	File
	Operator
	Transporter (2)

District I
1625 N. French Dr., Hobbs, NM 88240
District II
1301 W. Grand Avenue, Artesia, NM 88210
District III
1000 Rio Brazos Road, Aztec, NM 87410
District IV
1220 S. St. Francis Dr., Santa Fe, NM 87505

State of New Mexico
Energy Minerals and Natural Resources

Oil Conservation Division
1220 South St. Francis Dr.
Santa Fe, NM 87505

Form C-117 A
Revised March 17, 1999

Submit 5 Copies to
Appropriate District Office

PERMIT NO. A-13951

TANK CLEANING, SEDIMENT OIL REMOVAL, TRANSPORTATION OF MISCELLANEOUS HYDROCARBONS AND DISPOSAL PERMIT

Operator or Owner OK Hot oil service Address Box 146 Loco Hills NM 88255

Lease or Facility Name OK Hot oil plant Location 29-17-29
U.L. - Sec. - Twp. - Rge

OPERATION TO BE PERFORMED:

☐ Tank Cleaning ☐ Sediment Oil Removal ☒ Transportation of Miscellaneous Hydrocarbons

Operator or Owner Representative authorizing work Tracy

Date Work to be Performed 9-23, 24-3

TANK CLEANING DATA

Tank Number _____

Volume _____

Tank Type _____

Volume Below Load Line _____

SEDIMENT OIL OR MISCELLANEOUS HYDROCARBON DATA

Sediment Oil from: ☐ Pit ☐ Cellar ☐ Other

MISCELLANEOUS OIL

Tank Bottoms From: ☐ Pipeline Station ☐ Crude Terminal ☐ Refinery ☐ Other*

Catchings From: ☐ Gasoline Plant ☐ Gathering Lines ☒ Salt Water Disposal System ☐ Other*

☐ Pipeline Break Oil or Spill

*Other (Explain) _____

VOLUME AND DESTINATION:

Estimated Volume 750 Bbls.

Field test volume of good oil 368.01 Bbls.
(Not required prior to Division approval)

Destination (Name and Location of treating plant or other facility) Jenex Operating 11100 s eunice hwy 18
Hobbs NM 88240

DESTRUCTION OF SEDIMENT OIL BY:

☐ Burning ☐ Pit Disposal ☐ Use on Roads or firewalls ☐ Other

(Explain) _____

Location of Destruction _____

Justification of Destruction _____

CERTIFICATION: (APPLICATION MAY BE MADE BY EITHER OF THE FOLLOWING)

I hereby certify that the information above is true and complete to the best of my knowledge and belief.

Owner _____

Transporter Jenex Operating

By _____

Address P.O. Box 308 Hobbs NM 88241

Title _____

Signature [Signature]

Date _____

Title Manager

Date 9-23-3

OIL CONSERVATION DIVISION

Approved By _____

LINDA NELSON
GEOLOGICAL / PETROLEUM
TECHNICIAN

Date _____

OCT 16 2003

A COPY OF THIS FORM MUST BE ON LOCATION DURING TANK CLEANING, REMOVAL OF SEDIMENT OIL OR MISCELLANEOUS HYDROCARBONS, AND MUST BE PRESENTED WITH TANK BOTTOMS, SEDIMENT OIL OR MISCELLANEOUS HYDROCARBONS AT THE TREATING PLANT TO WHICH IT IS DELIVERED.

DISTRIBUTION BY OCD	
<input checked="" type="checkbox"/>	Santa Fe
<input type="checkbox"/>	File
<input type="checkbox"/>	Operator
<input type="checkbox"/>	Transporter (2)

District I
1625 N. French Dr., Hobbs, NM 88240
District II
1301 W. Grand Avenue, Artesia, NM 88210
District III
1000 Rio Brazos Road, Aztec, NM 87410
District IV
1220 S. St. Francis Dr., Santa Fe, NM 87505

State of New Mexico
Energy Minerals and Natural Resources

Oil Conservation Division
1220 South St. Francis Dr.
Santa Fe, NM 87505

Form C-117 A
Revised March 17, 1999

Submit 5 Copies to
Appropriate District Office

PERMIT NO. A-13950

TANK CLEANING, SEDIMENT OIL REMOVAL, TRANSPORTATION OF MISCELLANEOUS HYDROCARBONS AND DISPOSAL PERMIT

Operator or Owner ML-S Producing Address Box 1404 Stanton TX 79782
Lease or Facility Name State Du Sud Location 36-22-27
U.L. - Sec. - Twp. - Rge.

OPERATION TO BE PERFORMED:

☐ Tank Cleaning ☐ Sediment Oil Removal ☒ Transportation of Miscellaneous Hydrocarbons

Operator or Owner Representative authorizing work mike

Date Work to be Performed 9-22-3

TANK CLEANING DATA

Tank Number _____

Volume _____

Tank Type _____

Volume Below Load Line _____

SEDIMENT OIL OR MISCELLANEOUS HYDROCARBON DATA

Sediment Oil from: ☐ Pit ☐ Cellar ☐ Other

MISCELLANEOUS OIL

Tank Bottoms From: ☐ Pipeline Station ☐ Crude Terminal ☐ Refinery ☐ Other*

Catchings From: ☐ Gasoline Plant ☐ Gathering Lines ☒ Salt Water Disposal System ☐ Other*

☐ Pipeline Break Oil or Spill

*Other (Explain) _____

VOLUME AND DESTINATION:

Estimated Volume 190 Bbls.

Field test volume of good oil 176.57 Bbls.
(Not required prior to Division approval)

Destination (Name and Location of treating plant or other facility) Jenex Operating 11100 s unice hwy 18
Hobbs NM 88240

DESTRUCTION OF SEDIMENT OIL BY:

☐ Burning ☐ Pit Disposal ☐ Use on Roads or firewalls ☐ Other

(Explain) _____

Location of Destruction _____

Justification of Destruction _____

CERTIFICATION: (APPLICATION MAY BE MADE BY EITHER OF THE FOLLOWING)

I hereby certify that the information above is true and complete to the best of my knowledge and belief.

Owner _____

Transporter Jenex Operating

By _____

Address P.O. Box 308 Hobbs NM 88241

Title _____

Signature [Signature]

Date _____

Title Manager

Date 9-22-3

OIL CONSERVATION DIVISION

Approved By _____ Title LINDA NELSON

Date _____

GEOLOGICAL / PETROLEUM

A COPY OF THIS FORM MUST BE ON LOCATION DURING TANK CLEANING, REMOVAL OF SEDIMENT OIL OR MISCELLANEOUS HYDROCARBONS, AND MUST BE PRESENTED WITH TANK BOTTOMS, SEDIMENT OIL OR MISCELLANEOUS HYDROCARBONS AT THE TREATING PLANT TO WHICH IT IS DELIVERED.

OCT 16 2003

DISTRIBUTION BY OCD	
<input checked="" type="checkbox"/>	Santa Fe
<input type="checkbox"/>	File
<input type="checkbox"/>	Operator
<input type="checkbox"/>	Transporter (2)

District I
 1625 N. French Dr., Hobbs, NM 88240
 District II
 1301 W. Grand Avenue, Artesia, NM 88210
 District III
 1000 Rio Brazos Road, Aztec, NM 87410
 District IV
 1220 S. St. Francis Dr., Santa Fe, NM 87505

State of New Mexico
 Energy Minerals and Natural Resources

Oil Conservation Division
 1220 South St. Francis Dr.
 Santa Fe, NM 87505

Form C-117 A
 Revised March 17, 1999

Submit 5 Copies to
 Appropriate District Office

PERMIT NO. H-26269

TANK CLEANING, SEDIMENT OIL REMOVAL, TRANSPORTATION OF MISCELLANEOUS HYDROCARBONS AND DISPOSAL PERMIT

Operator or Owner Jenex Operating Address 122 W Taylor Hobbs NM 88240
 Lease or Facility Name I-1 Location 1-20-36
 U.L. - Sec. - Twp. - Rge.

OPERATION TO BE PERFORMED:

☐ Tank Cleaning ☐ Sediment Oil Removal ☒ Transportation of Miscellaneous Hydrocarbons

Operator or Owner Representative authorizing work Craig

Date Work to be Performed 9-2-3

TANK CLEANING DATA

Tank Number _____

Volume _____

Tank Type _____

Volume Below Load Line _____

SEDIMENT OIL OR MISCELLANEOUS HYDROCARBON DATA

Sediment Oil from: ☐ Pit ☐ Cellar ☐ Other

MISCELLANEOUS OIL

Tank Bottoms From: ☐ Pipeline Station ☐ Crude Terminal ☐ Refinery ☐ Other*

Catchings From: ☐ Gasoline Plant ☐ Gathering Lines ☒ Salt Water Disposal System ☐ Other*

☐ Pipeline Break Oil or Spill

*Other (Explain) _____

OCT 03 2003
 RECEIVED
 HOBBS
 OGD

VOLUME AND DESTINATION:

Estimated Volume 150 Bbls.

Field test volume of good oil 54.34 Bbls.
 (Not required prior to Division approval)

Destination (Name and Location of treating plant or other facility) Jenex Operating 11100 s junice hwy 18
Hobbs NM 88240

DESTRUCTION OF SEDIMENT OIL BY:

☐ Burning ☐ Pit Disposal ☐ Use on Roads or firewalls ☐ Other

(Explain) _____

Location of Destruction _____

Justification of Destruction _____

CERTIFICATION: (APPLICATION MAY BE MADE BY EITHER OF THE FOLLOWING)

I hereby certify that the information above is true and complete to the best of my knowledge and belief.

Owner _____

Transporter Jenex Operating

By _____

Address P.O. Box 308 Hobbs NM 88241

Title _____

Signature [Signature]

Date _____

Title Manager

Date 9-2-3

OIL CONSERVATION DIVISION

Approved By

Marie Peterson

Title

MARIE PETERSON
 GEOLOGICAL / PETROLEUM
 TECHNICIAN

Date

OCT 03 2003

A COPY OF THIS FORM MUST BE ON LOCATION DURING TANK CLEANING, REMOVAL OF SEDIMENT OIL OR
 MISCELLANEOUS HYDROCARBONS, AND MUST BE PRESENTED WITH TANK BOTTOMS, SEDIMENT OIL OR
 MISCELLANEOUS HYDROCARBONS AT THE TREATING PLANT TO WHICH IT IS DELIVERED.

DISTRIBUTION BY OGD	
	Santa Fe
	File
	Operator
	Transporter (2)

District I
1625 N. French Dr., Hobbs, NM 88240
District II
1301 W. Grand Avenue, Artesia, NM 88210
District III
1000 Rio Brazos Road, Aztec, NM 87410
District IV
1220 S. St. Francis Dr., Santa Fe, NM 87505

State of New Mexico
Energy Minerals and Natural Resources

Oil Conservation Division
1220 South St. Francis Dr.
Santa Fe, NM 87505

Form C-117 A
Revised March 17, 1999

Submit 5 Copies to
Appropriate District Office

PERMIT NO. H-26276

TANK CLEANING, SEDIMENT OIL REMOVAL, TRANSPORTATION OF MISCELLANEOUS HYDROCARBONS AND DISPOSAL PERMIT

Operator or Owner Pool Co. Address P.O. Box 5208 Hobbs NM 88241
Lease or Facility Name State AB SWD Location 3-19-37
U.I. - Sec. - Twp. - Rec.

OPERATION TO BE PERFORMED:

☐ Tank Cleaning ☐ Sediment Oil Removal ☒ Transportation of Miscellaneous Hydrocarbons

Operator or Owner Representative authorizing work Freeman

Date Work to be Performed 9-4-3

TANK CLEANING DATA

Tank Number

Volume

Tank Type

SEDIMENT OIL OR MISCELLANEOUS HYDROCARBON DATA

Volume Below Load Line

Sediment Oil from: ☐ Pit ☐ Cellar ☐ Other

MISCELLANEOUS OIL

Tank Bottoms From: ☐ Pipeline Station ☐ Crude Terminal ☐ Refinery ☐ Other*

Catchings From: ☐ Gasoline Plant ☐ Gathering Lines ☒ Salt Water Disposal System ☐ Other*

☐ Pipeline Break Oil or Spill

*Other (Explain)

VOLUME AND DESTINATION:

Estimated Volume 170 Bbls.

Field test volume of good oil 162.47 Bbls.
(Not required prior to Division approval)

Destination (Name and Location of treating plant or other facility) Jenex Operating 11100 s unice hwy 18
Hobbs NM 88240

DESTRUCTION OF SEDIMENT OIL BY:

☐ Burning ☐ Pit Disposal ☐ Use on Roads or firewalls ☐ Other

(Explain)

Location of Destruction

Justification of Destruction

CERTIFICATION: (APPLICATION MAY BE MADE BY EITHER OF THE FOLLOWING)

I hereby certify that the information above is true and complete to the best of my knowledge and belief.

Owner

Transporter Jenex Operating

By

Address P.O. Box 308 Hobbs NM 88241

Title

Signature

Date

Title Manager

Date 9-4-3

OIL CONSERVATION DIVISION

Approved By Marie Peterson

Marie Peterson
Title GEOLOGICAL / PETROLEUM
TECHNICIAN

Date

OCT 03 2003

A COPY OF THIS FORM MUST BE ON LOCATION DURING TANK CLEANING, REMOVAL OF SEDIMENT OIL OR MISCELLANEOUS HYDROCARBONS, AND MUST BE PRESENTED WITH TANK BOTTOMS, SEDIMENT OIL OR MISCELLANEOUS HYDROCARBONS AT THE TREATING PLANT TO WHICH IT IS DELIVERED.

DISTRIBUTION BY OCU	
	Santa Fe
	File
	Operator
	Transporter (2)

District I
 1625 N. French Dr., Hobbs, NM 88240
 District II
 1301 W. Grand Avenue, Artesia, NM 88210
 District III
 1000 Rio Brazos Road, Aztec, NM 87410
 District IV
 1220 S. St. Francis Dr., Santa Fe, NM 87505

State of New Mexico
 Energy Minerals and Natural Resources

Oil Conservation Division
 1220 South St. Francis Dr.
 Santa Fe, NM 87505

Form C-117 A
 Revised March 17, 1999

Submit 5 Copies to
 Appropriate District Office

PERMIT NO. H-26283

TANK CLEANING, SEDIMENT OIL REMOVAL, TRANSPORTATION OF MISCELLANEOUS HYDROCARBONS AND DISPOSAL PERMIT

Operator or Owner Rice Operating Address 122 W Taylor Hobbs NM 88240
 Lease or Facility Name N-18 Location 18-22-37
 U.L. - Sec. - Twp. - Rce.

OPERATION TO BE PERFORMED:

☐ Tank Cleaning ☐ Sediment Oil Removal ☒ Transportation of Miscellaneous Hydrocarbons

Operator or Owner Representative authorizing work Craig

Date Work to be Performed 9-4-3

TANK CLEANING DATA Tank Number _____ Volume _____

Tank Type _____
 SEDIMENT OIL OR MISCELLANEOUS HYDROCARBON DATA

Volume Below Load Line _____

Sediment Oil from: ☐ Pit ☐ Cellar ☐ Other

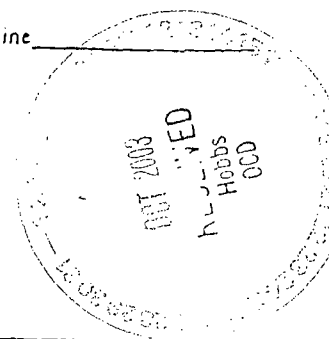
MISCELLANEOUS OIL

Tank Bottoms From: ☐ Pipeline Station ☐ Crude Terminal ☐ Refinery ☐ Other*

Catchings From: ☐ Gasoline Plant ☐ Gathering Lines ☒ Salt Water Disposal System ☐ Other*

☐ Pipeline Break Oil or Spill

*Other (Explain) _____



VOLUME AND DESTINATION: Estimated Volume 190 Bbls. Field test volume of good oil 186.82 Bbls.
 (Not required prior to Division approval)

Destination (Name and Location of treating plant or other facility) Jenex Operating 11100 S. Eunice Hwy 18
Hobbs NM 88240

DESTRUCTION OF SEDIMENT OIL BY: ☐ Burning ☐ Pit Disposal ☐ Use on Roads or firewalls ☐ Other

(Explain) _____

Location of Destruction _____

Justification of Destruction _____

CERTIFICATION: (APPLICATION MAY BE MADE BY EITHER OF THE FOLLOWING)

I hereby certify that the information above is true and complete to the best of my knowledge and belief.

Owner _____ Transporter Jenex Operating

By _____ Address P.O. Box 308 Hobbs NM 88241

Title _____ Signature [Signature]

Date _____ Title Manager Date 9-4-3

OIL CONSERVATION DIVISION

Approved By Marie Peterson Title MARIE PETERSON

GEOLOGICAL / PETROLEUM
TECHNICIAN

Date OCT 03 2003

A COPY OF THIS FORM MUST BE ON LOCATION DURING TANK CLEANING, REMOVAL OF SEDIMENT OIL OR MISCELLANEOUS HYDROCARBONS, AND MUST BE PRESENTED WITH TANK BOTTOMS, SEDIMENT OIL OR MISCELLANEOUS HYDROCARBONS AT THE TREATING PLANT TO WHICH IT IS DELIVERED.

DISTRIBUTION BY OGD	
	Santa Fe
	File
	Operator
	Transporter (2)

District I
1625 N. French Dr., Hobbs, NM 88240
District II
1301 W. Grand Avenue, Artesia, NM 88210
District III
1000 Rio Brazos Road, Aztec, NM 87410
District IV
1220 S. St. Francis Dr., Santa Fe, NM 87505

State of New Mexico
Energy Minerals and Natural Resources

Oil Conservation Division
1220 South St. Francis Dr.
Santa Fe, NM 87505

Form C-117 A
Revised March 17, 1999

Submit 5 Copies to
Appropriate District Office

PERMIT NO. H-26284

TANK CLEANING, SEDIMENT OIL REMOVAL, TRANSPORTATION OF MISCELLANEOUS HYDROCARBONS AND DISPOSAL PERMIT

Operator or Owner Rice Operating Address 122 W Taylor Hobbs NM 88240
Lease or Facility Name M-5- Location 5-20-37
U.I. - Sec. - Twp. - Rge.

OPERATION TO BE PERFORMED:

☐ Tank Cleaning ☐ Sediment Oil Removal ☒ Transportation of Miscellaneous Hydrocarbons

Operator or Owner Representative authorizing work Craig

Date Work to be Performed 9-4-3

TANK CLEANING DATA

Tank Number

Volume

Tank Type

Volume Below Load Line

SEDIMENT OIL OR MISCELLANEOUS HYDROCARBON DATA

Sediment Oil from: ☐ Pit ☐ Cellar ☐ Other

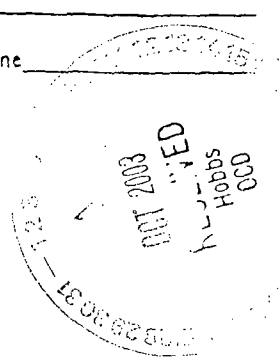
MISCELLANEOUS OIL

Tank Bottoms From: ☐ Pipeline Station ☐ Crude Terminal ☐ Refinery ☐ Other*

Catchings From: ☐ Gasoline Plant ☐ Gathering Lines ☒ Salt Water Disposal System ☐ Other*

☐ Pipeline Break Oil or Spill

*Other (Explain)



VOLUME AND DESTINATION:

Estimated Volume 600 Bbls.

Field test volume of good oil 53,88 Bbls.
(Not required prior to Division approval)

Destination (Name and Location of treating plant or other facility) Jenex Operating 11100 s junice hwy 18
Hobbs NM 88240

DESTRUCTION OF SEDIMENT OIL BY:

☐ Burning ☐ Pit Disposal ☐ Use on Roads or firewalls ☐ Other

(Explain)

Location of Destruction

Justification of Destruction

CERTIFICATION: (APPLICATION MAY BE MADE BY EITHER OF THE FOLLOWING)

I hereby certify that the information above is true and complete to the best of my knowledge and belief.

Owner

Transporter Jenex Operating

By

Address P.O. Box 308 Hobbs NM 88241

Title

Signature

Date

Title Manager

Date 9-4-3

OIL CONSERVATION DIVISION

Approved By Marie Peterson

Title MARIE PETERSON
GEOLOGICAL / PETROLEUM
TECHNICIAN

Date OCT 03 2003

A COPY OF THIS FORM MUST BE ON LOCATION DURING TANK CLEANING, REMOVAL OF SEDIMENT OIL OR MISCELLANEOUS HYDROCARBONS, AND MUST BE PRESENTED WITH TANK BOTTOMS, SEDIMENT OIL OR MISCELLANEOUS HYDROCARBONS AT THE TREATING PLANT TO WHICH IT IS DELIVERED.

DISTRIBUTION BY OCD	
	Santa Fe
	File
	Operator
	Transporter (2)

District I
1625 N French Dr., Hobbs, NM 88240
District II
1301 W. Grand Avenue, Artesia, NM 88210
District III
1000 Rio Brazos Road, Aztec, NM 87410
District IV
1220 S. St. Francis Dr., Santa Fe, NM 87505

State of New Mexico
Energy Minerals and Natural Resources

Oil Conservation Division
1220 South St. Francis Dr.
Santa Fe, NM 87505

Form C-117 A
Revised March 17, 1999

Submit 5 Copies to
Appropriate District Office

PERMIT NO. H-26285

TANK CLEANING, SEDIMENT OIL REMOVAL, TRANSPORTATION OF MISCELLANEOUS HYDROCARBONS AND DISPOSAL PERMIT

Operator or Owner Rice Operating Address 122 W Taylor Hobbs NM 88240
Lease or Facility Name A-22 Location 22-22-37
U.L. - Sec. - Twp. - Rge.

OPERATION TO BE PERFORMED:

☐ Tank Cleaning ☐ Sediment Oil Removal ☒ Transportation of Miscellaneous Hydrocarbons

Operator or Owner Representative authorizing work Craig

Date Work to be Performed 9-5-3

TANK CLEANING DATA Tank Number _____ Volume _____

Tank Type _____

Volume Below Load Line _____

SEDIMENT OIL OR MISCELLANEOUS HYDROCARBON DATA

Sediment Oil from: ☐ Pit ☐ Cellar ☐ Other

MISCELLANEOUS OIL

Tank Bottoms From: ☐ Pipeline Station ☐ Crude Terminal ☐ Refinery ☐ Other*

Catchings From: ☐ Gasoline Plant ☐ Gathering Lines ☒ Salt Water Disposal System ☐ Other*

☐ Pipeline Break Oil or Spill

*Other (Explain) _____

VOLUME AND DESTINATION: Estimated Volume 75 Bbls. Field test volume of good oil 38.03 Bbls.
(Not required prior to Division approval)

Destination (Name and Location of treating plant or other facility) Jenex Operating 11100 s junice hwy 18
Hobbs NM 88240

DESTRUCTION OF SEDIMENT OIL BY: ☐ Burning ☐ Pit Disposal ☐ Use on Roads or firewalls ☐ Other

(Explain) _____

Location of Destruction _____

Justification of Destruction _____

CERTIFICATION: (APPLICATION MAY BE MADE BY EITHER OF THE FOLLOWING)

I hereby certify that the information above is true and complete to the best of my knowledge and belief.

Owner _____

Transporter Jenex Operating

By _____

Address P.O. Box 308 Hobbs NM 88241

Title _____

Signature [Signature]

Date _____

Title Manager

Date 9-5-3

OIL CONSERVATION DIVISION

Approved By Marie Peterson Title MARIE PETERSON
GEOLOGICAL / PETROLEUM
TECHNICIAN

Date OCT 03 2003

A COPY OF THIS FORM MUST BE ON LOCATION DURING TANK CLEANING, REMOVAL OF SEDIMENT OIL OR MISCELLANEOUS HYDROCARBONS, AND MUST BE PRESENTED WITH TANK BOTTOMS, SEDIMENT OIL OR MISCELLANEOUS HYDROCARBONS AT THE TREATING PLANT TO WHICH IT IS DELIVERED.

DISTRIBUTION BY OCD	
	Santa Fe
	File
	Operator
	Transporter (2)

District I
1625 N French Dr., Hobbs, NM 88240
District II
1301 W. Grand Avenue, Artesia, NM 88210
District III
1000 Rio Brazos Road, Aztec, NM 87410
District IV
1220 S. St. Francis Dr., Santa Fe, NM 87505

State of New Mexico
Energy Minerals and Natural Resources

Oil Conservation Division
1220 South St. Francis Dr.
Santa Fe, NM 87505

Form C-117 A
Revised March 17, 1999

Submit 5 Copies to
Appropriate District Office

PERMIT NO. H-26286

TANK CLEANING, SEDIMENT OIL REMOVAL, TRANSPORTATION OF MISCELLANEOUS HYDROCARBONS AND DISPOSAL PERMIT

Operator or Owner Rice Operating Address 122 W Taylor Hobbs NM 88240
Lease or Facility Name M-33 Location 33-20-37
U.L. - Sec. - Twp. - Rge.

OPERATION TO BE PERFORMED:

☐ Tank Cleaning ☐ Sediment Oil Removal ☒ Transportation of Miscellaneous Hydrocarbons

Operator or Owner Representative authorizing work Craig

Date Work to be Performed 9-8-3

TANK CLEANING DATA

Tank Number

Volume

Tank Type

Volume Below Load Line

SEDIMENT OIL OR MISCELLANEOUS HYDROCARBON DATA

Sediment Oil from: ☐ Pit ☐ Cellar ☐ Other

MISCELLANEOUS OIL

Tank Bottoms From: ☐ Pipeline Station ☐ Crude Terminal ☐ Refinery ☐ Other*

Catchings From: ☐ Gasoline Plant ☐ Gathering Lines ☒ Salt Water Disposal System ☐ Other*

☐ Pipeline Break Oil or Spill

*Other (Explain)

VOLUME AND DESTINATION:

Estimated Volume 140 Bbls.

Field test volume of good oil 7638 Bbls.
(Not required prior to Division approval)

Destination (Name and Location of treating plant or other facility) Jenex Operating 11100 s junice buy 18
Hobbs NM 88240

DESTRUCTION OF SEDIMENT OIL BY:

☐ Burning ☐ Pit Disposal ☐ Use on Roads or firewalls ☐ Other

(Explain)

Location of Destruction

Justification of Destruction

CERTIFICATION: (APPLICATION MAY BE MADE BY EITHER OF THE FOLLOWING)

I hereby certify that the information above is true and complete to the best of my knowledge and belief.

Owner

Transporter Jenex Operating

By

Address P.O. Box 308 Hobbs NM 88241

Title

Signature [Signature]

Date

Title Manager

Date 9-8-3

OIL CONSERVATION DIVISION

Approved By Marie Peterson

Marie Peterson
Title GEOLOGICAL / PETROLEUM
TECHNICIAN

Date

OCT 03 2003

A COPY OF THIS FORM MUST BE ON LOCATION DURING TANK CLEANING, REMOVAL OF SEDIMENT OIL OR MISCELLANEOUS HYDROCARBONS, AND MUST BE PRESENTED WITH TANK BOTTOMS, SEDIMENT OIL OR MISCELLANEOUS HYDROCARBONS AT THE TREATING PLANT TO WHICH IT IS DELIVERED.

DISTRIBUTION BY OCU	
	Santa Fe
	File
	Operator
	Transporter (2)

District I
1625 N. French Dr., Hobbs, NM 88240
District II
1301 W. Grand Avenue, Artesia, NM 88210
District III
1000 Rio Brazos Road, Aztec, NM 87410
District IV
1220 S. St. Francis Dr., Santa Fe, NM 87505

State of New Mexico
Energy Minerals and Natural Resources

Oil Conservation Division
1220 South St. Francis Dr.
Santa Fe, NM 87505

Form C-117 A
Revised March 17, 1999

Submit 5 Copies to
Appropriate District Office

PERMIT NO. H-26292

TANK CLEANING, SEDIMENT OIL REMOVAL, TRANSPORTATION OF MISCELLANEOUS HYDROCARBONS AND DISPOSAL PERMIT

Operator or Owner Rice Operating Address 122 W Taylor Hobbs NM 88240

Lease or Facility Name F-29 Location 29-18-38

U.L. - Sec. - Twp. - Rge.

OPERATION TO BE PERFORMED:

☐ Tank Cleaning ☐ Sediment Oil Removal ☒ Transportation of Miscellaneous Hydrocarbons

Operator or Owner Representative authorizing work Craig

Date Work to be Performed 9-10-3

TANK CLEANING DATA Tank Number _____ Volume _____

Tank Type _____

Volume Below Load Line _____

SEDIMENT OIL OR MISCELLANEOUS HYDROCARBON DATA

Sediment Oil from: ☐ Pit ☐ Cellar ☐ Other

MISCELLANEOUS OIL

Tank Bottoms From: ☐ Pipeline Station ☐ Crude Terminal ☐ Refinery ☐ Other*

Catchings From: ☐ Gasoline Plant ☐ Gathering Lines ☒ Salt Water Disposal System ☐ Other*

☐ Pipeline Break Oil or Spill

*Other (Explain) _____

VOLUME AND DESTINATION: Estimated Volume 190 Bbls. Field test volume of good oil 181.28 Bbls
(Not required prior to Division approval)

Destination (Name and Location of treating plant or other facility) Jenex Operating 11100 s junice bay 18
Hobbs NM 88240

DESTRUCTION OF SEDIMENT OIL BY: ☐ Burning ☐ Pit Disposal ☐ Use on Roads or firewalls ☐ Other

(Explain) _____

Location of Destruction _____

Justification of Destruction _____

CERTIFICATION: (APPLICATION MAY BE MADE BY EITHER OF THE FOLLOWING)

I hereby certify that the information above is true and complete to the best of my knowledge and belief.

Owner _____

Transporter Jenex Operating

By _____

Address P.O. Box 308 Hobbs NM 88241

Title _____

Signature [Signature]

Date _____

Title Manager Date 9-10-3

OIL CONSERVATION DIVISION

Approved By Marie Peterson Title MARIE PETERSON
GEOLOGICAL / PETROLEUM
TECHNICIAN

Date

OCT 03 2003

A COPY OF THIS FORM MUST BE ON LOCATION DURING TANK CLEANING, REMOVAL OF SEDIMENT OIL OR MISCELLANEOUS HYDROCARBONS, AND MUST BE PRESENTED WITH TANK BOTTOMS, SEDIMENT OIL OR MISCELLANEOUS HYDROCARBONS AT THE TREATING PLANT TO WHICH IT IS DELIVERED.

DISTRIBUTION BY OCD	
	Santa Fe
	File
	Operator
	Transporter (2)

District I
1625 N. French Dr., Hobbs, NM 88240
District II
1301 W. Grand Avenue, Artesia, NM 88210
District III
1000 Rio Brazos Road, Aztec, NM 87410
District IV
1270 S. St. Francis Dr., Santa Fe, NM 87505

State of New Mexico
Energy Minerals and Natural Resources

Oil Conservation Division
1220 South St. Francis Dr.
Santa Fe, NM 87505

Form C-117 A
Revised March 17, 1999

Submit 5 Copies to
Appropriate District Office

PERMIT NO. H-26293

TANK CLEANING, SEDIMENT OIL REMOVAL, TRANSPORTATION OF MISCELLANEOUS HYDROCARBONS AND DISPOSAL PERMIT

Operator or Owner Gandy Corp Address Box 827 Tatum NM 88267

Lease or Facility Name Gandy Plant Location 11-10-35

U.L. - Sec. - Twp. - Rge.

OPERATION TO BE PERFORMED:

☐ Tank Cleaning ☐ Sediment Oil Removal ☒ Transportation of Miscellaneous Hydrocarbons

Operator or Owner Representative authorizing work Lewis

Date Work to be Performed 9-11 through 15-3

TANK CLEANING DATA Tank Number _____ Volume _____

Tank Type _____

Volume Below Load Line _____

SEDIMENT OIL OR MISCELLANEOUS HYDROCARBON DATA

Sediment Oil from: ☐ Pit ☐ Cellar ☐ Other

MISCELLANEOUS OIL

Tank Bottoms From: ☐ Pipeline Station ☐ Crude Terminal ☐ Refinery ☐ Other*

Catchings From: ☐ Gasoline Plant ☐ Gathering Lines ☒ Salt Water Disposal System ☐ Other*

☐ Pipeline Break Oil or Spill

*Other (Explain) _____

VOLUME AND DESTINATION: Estimated Volume 1550 Bbls. Field test volume of good oil 962.87 Bbls.
(Not required prior to Division approval)

Destination (Name and Location of treating plant or other facility) Jenex Operating 11100 S. Eunice Hwy 18
Hobbs NM 88240

DESTRUCTION OF SEDIMENT OIL BY: ☐ Burning ☐ Pit Disposal ☐ Use on Roads or firewalls ☐ Other

(Explain) _____

Location of Destruction _____

Justification of Destruction _____

CERTIFICATION: (APPLICATION MAY BE MADE BY EITHER OF THE FOLLOWING)

I hereby certify that the information above is true and complete to the best of my knowledge and belief.

Owner _____

Transporter Jenex Operating

By _____

Address P.O. Box 308 Hobbs NM 88241

Title _____

Signature [Signature]

Date _____

Title Manager Date 9-11-3

OIL CONSERVATION DIVISION

Approved By

Marie Peterson

Title MARIE PETERSON
GEOLOGICAL / PETROLEUM
TECHNICIAN

Date

OCT 03 2003

A COPY OF THIS FORM MUST BE ON LOCATION DURING TANK CLEANING, REMOVAL OF SEDIMENT OIL OR MISCELLANEOUS HYDROCARBONS, AND MUST BE PRESENTED WITH TANK BOTTOMS, SEDIMENT OIL OR MISCELLANEOUS HYDROCARBONS AT THE TREATING PLANT TO WHICH IT IS DELIVERED.

DISTRIBUTION BY OCD	
	Santa Fe
	File
	Operator
	Transporter (2)

District I
1625 N. French Dr., Hobbs, NM 88240
District II
1301 W. Grand Avenue, Artesia, NM 88210
District III
1000 Rio Brazos Road, Aztec, NM 87410
District IV
1220 S. St. Francis Dr., Santa Fe, NM 87505

State of New Mexico
Energy Minerals and Natural Resources

Oil Conservation Division
1220 South St. Francis Dr.
Santa Fe, NM 87505

Form C-117 A
Revised March 17, 1999

Submit 5 Copies to
Appropriate District Office

PERMIT NO. H-26307

TANK CLEANING, SEDIMENT OIL REMOVAL, TRANSPORTATION OF MISCELLANEOUS HYDROCARBONS AND DISPOSAL PERMIT

Operator or Owner Rice Operating Address 122 W Taylor Hobbs NM 88240
Lease or Facility Name K-33 Location 33-19-37
U.L. - Sec. - Twp. - Rgc.

OPERATION TO BE PERFORMED:

☐ Tank Cleaning ☐ Sediment Oil Removal ☒ Transportation of Miscellaneous Hydrocarbons

Operator or Owner Representative authorizing work Craig

Date Work to be Performed 9-15-3

TANK CLEANING DATA

Tank Number _____

Volume _____

Tank Type _____

Volume Below Load Line _____

SEDIMENT OIL OR MISCELLANEOUS HYDROCARBON DATA

Sediment Oil from: ☐ Pit ☐ Cellar ☐ Other

MISCELLANEOUS OIL

Tank Bottoms From: ☐ Pipeline Station ☐ Crude Terminal ☐ Refinery ☐ Other*

Catchings From: ☐ Gasoline Plant ☐ Gathering Lines ☒ Salt Water Disposal System ☐ Other*

☐ Pipeline Break Oil or Spill

*Other (Explain) _____

VOLUME AND DESTINATION:

Estimated Volume 100 bbls.

Field test volume of good oil 79.67 bbls.
(Not required prior to Division approval)

Destination (Name and Location of treating plant or other facility) Jenex Operating 11100 s. juncoe hwy 18
Hobbs NM 88240

DESTRUCTION OF SEDIMENT OIL BY:

☐ Burning ☐ Pit Disposal ☐ Use on Roads or Firewalls ☐ Other

(Explain) _____

Location of Destruction _____

Justification of Destruction _____

CERTIFICATION: (APPLICATION MAY BE MADE BY EITHER OF THE FOLLOWING)

I hereby certify that the information above is true and complete to the best of my knowledge and belief.

Owner _____

Transporter Jenex Operating

By _____

Address P.O. Box 308 Hobbs NM 88241

Title _____

Signature [Signature]

Date _____

Title Manager

Date 9-15-3

OIL CONSERVATION DIVISION

Approved By Marie Peterson

MARIE PETERSON

Title GEOLOGICAL / PETROLEUM
TECHNICIAN

Date _____

OCT 03 2003

A COPY OF THIS FORM MUST BE ON LOCATION DURING TANK CLEANING, REMOVAL OF SEDIMENT OIL OR MISCELLANEOUS HYDROCARBONS, AND MUST BE PRESENTED WITH TANK BOTTOMS, SEDIMENT OIL OR MISCELLANEOUS HYDROCARBONS AT THE TREATING PLANT TO WHICH IT IS DELIVERED.

DISTRIBUTION BY OCU	
	Santa Fe
	File
	Operator
	Transporter (2)

District I
1625 N. French Dr., Hobbs, NM 88240
District II
1301 W. Grand Avenue, Artesia, NM 88210
District III
1000 Rio Brazos Road, Aztec, NM 87410
District IV
1220 S. St. Francis Dr., Santa Fe, NM 87505

State of New Mexico
Energy Minerals and Natural Resources

Oil Conservation Division
1220 South St. Francis Dr.
Santa Fe, NM 87505

Form C-117 A
Revised March 17, 1999

Submit 5 Copies to
Appropriate District Office

PERMIT NO. H-26308

TANK CLEANING, SEDIMENT OIL REMOVAL, TRANSPORTATION OF MISCELLANEOUS HYDROCARBONS AND DISPOSAL PERMIT

Operator or Owner Rice Operating Address 122 W Taylor Hobbs NM 88240
Lease or Facility Name N-18 Location 18-22-37
U.L. - Sec. - Twp. - Rge.

OPERATION TO BE PERFORMED:

☐ Tank Cleaning ☐ Sediment Oil Removal ☒ Transportation of Miscellaneous Hydrocarbons

Operator or Owner Representative authorizing work Craig

Date Work to be Performed 9-15-3

TANK CLEANING DATA

Tank Number

Volume

Tank Type

Volume Below Load Line

SEDIMENT OIL OR MISCELLANEOUS HYDROCARBON DATA

Sediment Oil from: ☐ Pit ☐ Cellar ☐ Other

MISCELLANEOUS OIL

Tank Bottoms From: ☐ Pipeline Station ☐ Crude Terminal ☐ Refinery ☐ Other*

Catchings From: ☐ Gasoline Plant ☐ Gathering Lines ☒ Salt Water Disposal System ☐ Other*

☐ Pipeline Break Oil or Spill

*Other (Explain)

VOLUME AND DESTINATION:

Estimated Volume 700 Bbls.

Field test volume of good oil 256.33 bbls.

(Not required prior to Division approval)

Destination (Name and Location of treating plant or other facility) Jenex Operating 11100 s sunrise hwy 18

Hobbs NM 88240

DESTRUCTION OF SEDIMENT OIL BY:

☐ Burning ☐ Pit Disposal ☐ Use on Roads or firewalls ☐ Other

(Explain)

Location of Destruction

Justification of Destruction

CERTIFICATION: (APPLICATION MAY BE MADE BY EITHER OF THE FOLLOWING)

I hereby certify that the information above is true and complete to the best of my knowledge and belief.

Owner

Transporter Jenex Operating

By

Address P.O. Box 308 Hobbs NM 88241

Title

Signature

Date

Title Manager

Date 9-15-3

OIL CONSERVATION DIVISION

Approved By Marie Peterson

MARIE PETERSON

Title GEOLOGICAL / PETROLEUM
TECHNICIAN

Date OCT 03 2003

A COPY OF THIS FORM MUST BE ON LOCATION DURING TANK CLEANING, REMOVAL OF SEDIMENT OIL OR MISCELLANEOUS HYDROCARBONS, AND MUST BE PRESENTED WITH TANK BOTTOMS, SEDIMENT OIL OR MISCELLANEOUS HYDROCARBONS AT THE TREATING PLANT TO WHICH IT IS DELIVERED.

DISTRIBUTION BY OCD	
	Santa Fe
	File
	Operator
	Transporter (2)

District I
1625 N. French Dr., Hobbs, NM 88240
District II
1301 W. Grand Avenue, Artesia, NM 88210
District III
1000 Rio Brazos Road, Aztec, NM 87410
District IV
1220 S. St. Francis Dr., Santa Fe, NM 87505

State of New Mexico
Energy Minerals and Natural Resources

Oil Conservation Division
1220 South St. Francis Dr.
Santa Fe, NM 87505

Form C-117 A
Revised March 17, 1999

Submit 5 Copies to
Appropriate District Office

PERMIT NO. 4-26318

TANK CLEANING, SEDIMENT OIL REMOVAL, TRANSPORTATION OF MISCELLANEOUS HYDROCARBONS AND DISPOSAL PERMIT

Operator or Owner Ergil Resources Address Box 10886 Midland Tx 79702

Lease or Facility Name Arco State SWD Location 16-18-35

U.L. - Sec. - Twp. - Rge.

OPERATION TO BE PERFORMED:

☐ Tank Cleaning ☐ Sediment Oil Removal ☒ Transportation of Miscellaneous Hydrocarbons

Operator or Owner Representative authorizing work Don

Date Work to be Performed 9-17-3

TANK CLEANING DATA Tank Number _____ Volume _____

Tank Type _____ Volume Below Load Line _____

SEDIMENT OIL OR MISCELLANEOUS HYDROCARBON DATA

Sediment Oil from: ☐ Pit ☐ Cellar ☐ Other

MISCELLANEOUS OIL

Tank Bottoms From: ☐ Pipeline Station ☐ Crude Terminal ☐ Refinery ☐ Other*

Catchings From: ☐ Gasoline Plant ☐ Gathering Lines ☒ Salt Water Disposal System ☐ Other*

☐ Pipeline Break Oil or Spill

*Other (Explain) _____

VOLUME AND DESTINATION: Estimated Volume 110 bbl. Field test volume of gas oil 111.77 bbl.
(Not required prior to Division approval)

Destination (Name and Location of treating plant or other facility) Jenex Operating 11100 s unice hwy 18

Hobbs NM 88240

DESTRUCTION OF SEDIMENT OIL BY: ☐ Burning ☐ Pit Disposal ☐ Use on Roads or firewalls ☐ Other

(Explain) _____

Location of Destruction _____

Justification of Destruction _____

CERTIFICATION: (APPLICATION MAY BE MADE BY EITHER OF THE FOLLOWING)

I hereby certify that the information above is true and complete to the best of my knowledge and belief.

Owner _____

Transporter Jenex Operating

By _____

Address P.O. Box 308 Hobbs NM 88241

Title _____

Signature [Signature]

Date _____

Title Manager Date 9-17-3

OIL CONSERVATION DIVISION

Approved By Marie Peterson Title MARIE PETERSON Date OCT 03 2003

GEOLOGICAL / PETROLEUM
TECHNICIAN

A COPY OF THIS FORM MUST BE ON LOCATION DURING TANK CLEANING, REMOVAL OF SEDIMENT OIL OR MISCELLANEOUS HYDROCARBONS, AND MUST BE PRESENTED WITH TANK BOTTOMS, SEDIMENT OIL OR MISCELLANEOUS HYDROCARBONS AT THE TREATING PLANT TO WHICH IT IS DELIVERED.

DISTRIBUTION BY OCP	
	Santa Fe
	File
	Operator
	Transporter (2)

District I
1625 N. French Dr., Hobbs, NM 88240
District II
1301 W. Grand Avenue, Artesia, NM 88210
District III
1000 Rio Brazos Road, Aztec, NM 87410
District IV
1220 S. St. Francis Dr., Santa Fe, NM 87505

State of New Mexico
Energy Minerals and Natural Resources

Oil Conservation Division
1220 South St. Francis Dr.
Santa Fe, NM 87505

Form C-117 A
Revised March 17, 1999

Submit 5 Copies to
Appropriate District Office

PERMIT NO. H-26319

TANK CLEANING, SEDIMENT OIL REMOVAL, TRANSPORTATION OF MISCELLANEOUS HYDROCARBONS AND DISPOSAL PERMIT

Operator or Owner Basin Alliance Address Box 1378 Hobbs NM 88241
Lease or Facility Name A.J. State SWD Location 33-18-36
U.L. - Sec. - Twp. - Rge.

OPERATION TO BE PERFORMED:

☐ Tank Cleaning ☐ Sediment Oil Removal ☒ Transportation of Miscellaneous Hydrocarbons

Operator or Owner Representative authorizing work Hugo

Date Work to be Performed 9-17-3

TANK CLEANING DATA Tank Number _____ Volume _____

Tank Type _____

Volume Below Load Line _____

SEDIMENT OIL OR MISCELLANEOUS HYDROCARBON DATA

Sediment Oil from: ☐ Pit ☐ Cellar ☐ Other

MISCELLANEOUS OIL

Tank Bottoms From: ☐ Pipeline Station ☐ Crude Terminal ☐ Refinery ☐ Other*

Catchings From: ☐ Gasoline Plant ☐ Gathering Lines ☒ Salt Water Disposal System ☐ Other*

☐ Pipeline Break Oil or Spill

*Other (Explain) _____

VOLUME AND DESTINATION: Estimated Volume 190 Bbls. Field test volume of good oil 182.71 Bbl.
(Not required prior to Division approval)

Destination (Name and Location of treating plant or other facility) Jenex Operating 11100 S. Junice Hwy 18
Hobbs NM 88240

DESTRUCTION OF SEDIMENT OIL BY: ☐ Burning ☐ PR Disposal ☐ Use on Roads or Firewalls ☐ Other

(Explain) _____

Location of Destruction _____

Justification of Destruction _____

CERTIFICATION: (APPLICATION MAY BE MADE BY EITHER OF THE FOLLOWING)

I hereby certify that the information above is true and complete to the best of my knowledge and belief.

Owner _____

Transporter Jenex Operating

By _____

Address P.O. Box 308 Hobbs NM 88241

Title _____

Signature [Signature]

Date _____

Title Manager

Date 9-17-3

OIL CONSERVATION DIVISION

Approved By Marie Peterson

Title MARIE PETERSON
GEOLOGICAL / PETROLEUM
TECHNICIAN

Date

OCT 03 2003

A COPY OF THIS FORM MUST BE ON LOCATION DURING TANK CLEANING, REMOVAL OF SEDIMENT OIL OR MISCELLANEOUS HYDROCARBONS, AND MUST BE PRESENTED WITH TANK BOTTOMS, SEDIMENT OIL OR MISCELLANEOUS HYDROCARBONS AT THE TREATING PLANT TO WHICH IT IS DELIVERED.

DISTRIBUTION BY OCD	
	Santa Fe
	File
	Operator
	Transporter (2)

District I
1625 N. French Dr., Hobbs, NM 88240
District II
1301 W. Grand Avenue, Artesia, NM 88210
District III
1000 Rio Brazos Road, Aztec, NM 87410
District IV
1220 S. St. Francis Dr., Santa Fe, NM 87505

State of New Mexico
Energy Minerals and Natural Resources

Oil Conservation Division
1220 South St. Francis Dr.
Santa Fe, NM 87505

Form C-117 A
Revised March 17, 1999

Submit 5 Copies to
Appropriate District Office

PERMIT NO. H-26320

TANK CLEANING, SEDIMENT OIL REMOVAL, TRANSPORTATION OF MISCELLANEOUS HYDROCARBONS AND DISPOSAL PERMIT

Operator or Owner Gandy Corp. Address Box 827 Tatum NM 88267
Lease or Facility Name Gandy Plant Location 11-10-35
U.L. - Sec. - Twp. - Rge.

OPERATION TO BE PERFORMED:

☐ Tank Cleaning ☐ Sediment Oil Removal ☒ Transportation of Miscellaneous Hydrocarbons

Operator or Owner Representative authorizing work Lewis

Date Work to be Performed 9-18 through 22-3

TANK CLEANING DATA Tank Number _____ Volume _____

Tank Type _____

Volume Below Load Line _____

SEDIMENT OIL OR MISCELLANEOUS HYDROCARBON DATA

Sediment Oil from: ☐ Pit ☐ Cellar ☐ Other

MISCELLANEOUS OIL

Tank Bottoms From: ☐ Pipeline Station ☐ Crude Terminal ☐ Refinery ☐ Other*

Catchings From: ☐ Gasoline Plant ☐ Gathering Lines ☒ Salt Water Disposal System ☐ Other*

☐ Pipeline Break Oil or Spill

*Other (Explain) _____

VOLUME AND DESTINATION: Estimated Volume 1550 Bbls Field test volume of good oil 1775 Bbls
(Not required prior to Division approval)

Destination (Name and Location of treating plant or other facility) Jenex Operating 11100 s eunice hwy 18
Hobbs NM 88240

DESTRUCTION OF SEDIMENT OIL BY: ☐ Burning ☐ Evaporation ☐ Use on Roads or Pavements ☐ Other

(Explain) _____

Location of Destruction _____

Justification of Destruction _____

CERTIFICATION: (APPLICATION MAY BE MADE BY EITHER OF THE FOLLOWING)

I hereby certify that the information above is true and complete to the best of my knowledge and belief.

Owner _____ Transporter Jenex Operating

By _____ Address P.O. Box 308 Hobbs NM 88241

Title _____ Signature [Signature]

Date _____ Title Manager Date 9-18-3

OIL CONSERVATION DIVISION

Approved By Marie Peterson Title MARIE PETERSON Date OCT 03 2003
GEOLOGICAL / PETROLEUM
TECHNICIAN

A COPY OF THIS FORM MUST BE ON LOCATION DURING TANK CLEANING, REMOVAL OF SEDIMENT OIL OR MISCELLANEOUS HYDROCARBONS, AND MUST BE PRESENTED WITH TANK BOTTOMS, SEDIMENT OIL OR MISCELLANEOUS HYDROCARBONS AT THE TREATING PLANT TO WHICH IT IS DELIVERED.

DISTRIBUTION BY OGD	
	Santa Fe
	File
	Operator
	Transporter (2)

District I
1625 N. French Dr., Hobbs, NM 88240
District II
1301 W. Grand Avenue, Artesia, NM 88210
District III
1000 Rio Brazos Road, Aztec, NM 87410
District IV
1220 S. St. Francis Dr., Santa Fe, NM 87505

State of New Mexico
Energy Minerals and Natural Resources

Oil Conservation Division
1220 South St. Francis Dr.
Santa Fe, NM 87505

Form C-117 A
Revised March 17, 1999

Submit 5 Copies to
Appropriate District Office

PERMIT NO. H-26324

TANK CLEANING, SEDIMENT OIL REMOVAL, TRANSPORTATION OF MISCELLANEOUS HYDROCARBONS AND DISPOSAL PERMIT

Operator or Owner Rice Operating Address 122 W Taylor Hobbs NM 88240
Lease or Facility Name M-33 Location 33-20-37
U.L. - Sec. - Twp. - Rge.

OPERATION TO BE PERFORMED:

☐ Tank Cleaning ☐ Sediment Oil Removal ☒ Transportation of Miscellaneous Hydrocarbons

Operator or Owner Representative authorizing work Craig

Date Work to be Performed 9-19-3

TANK CLEANING DATA Tank Number _____ Volume _____

Tank Type _____

Volume Below Load Line _____

SEDIMENT OIL OR MISCELLANEOUS HYDROCARBON DATA

Sediment Oil from: ☐ Pit ☐ Cellar ☐ Other

MISCELLANEOUS OIL

Tank Bottoms From: ☐ Pipeline Station ☐ Crude Terminal ☐ Refinery ☐ Other*

Catchings From: ☐ Gasoline Plant ☐ Gathering Lines ☒ Salt Water Disposal System ☐ Other*

☐ Pipeline Break Oil or Spill

*Other (Explain) _____

VOLUME AND DESTINATION: Estimated Volume 100 Bbls. Field test volume of good oil 203.12 Bbls.
(Not required prior to Division approval)

Destination (Name and Location of treating plant or other facility) Jenex Operating 11100 s unice hwy 18
Hobbs NM 88240

DESTRUCTION OF SEDIMENT OIL BY: ☐ Burning ☐ Pit Disposal ☐ Use on Road or in Driveways ☐ Other

(Explain) _____

Location of Destruction _____

Justification of Destruction _____

CERTIFICATION: (APPLICATION MAY BE MADE BY EITHER OF THE FOLLOWING)

I hereby certify that the information above is true and complete to the best of my knowledge and belief.

Owner _____

Transporter Jenex Operating

By _____

Address P.O. Box 308 Hobbs NM 88241

Title _____

Signature [Signature]

Date _____

Title Manager Date 9-19-3

OIL CONSERVATION DIVISION

Approved By Marie Peterson Title GEOLOGICAL / PETROLEUM
TECHNICIAN

MARIE PETERSON

OCT 03 2003

A COPY OF THIS FORM MUST BE ON LOCATION DURING TANK CLEANING, REMOVAL OF SEDIMENT OIL OR MISCELLANEOUS HYDROCARBONS, AND MUST BE PRESENTED WITH TANK BOTTOMS, SEDIMENT OIL OR MISCELLANEOUS HYDROCARBONS AT THE TREATING PLANT TO WHICH IT IS DELIVERED.

DISTRIBUTION BY OCD	
	Santa Fe
	File
	Operator
	Transporter (2)

District I
1625 N. French Dr., Hobbs, NM 88240
District II
1301 W. Grand Avenue, Artesia, NM 88210
District III
1000 Rio Brazos Road, Aztec, NM 87410
District IV
1220 S. St. Francis Dr., Santa Fe, NM 87505

State of New Mexico
Energy Minerals and Natural Resources

Oil Conservation Division
1220 South St. Francis Dr.
Santa Fe, NM 87505

Form C-117 A
Revised March 17, 1999

Submit 5 Copies to
Appropriate District Office

PERMIT NO. H-26325

TANK CLEANING, SEDIMENT OIL REMOVAL, TRANSPORTATION OF MISCELLANEOUS HYDROCARBONS AND DISPOSAL PERMIT

Operator or Owner Rice Operating Address 122 W Taylor Hobbs NM 88240
Lease or Facility Name Justice B-12 Location 12-25-37
U.L. - Sec. - Twp. - Rge.

OPERATION TO BE PERFORMED:

☐ Tank Cleaning ☐ Sediment Oil Removal ☒ Transportation of Miscellaneous Hydrocarbons

Operator or Owner Representative authorizing work Craig

Date Work to be Performed 9-19-3

TANK CLEANING DATA Tank Number _____ Volume _____

Tank Type _____

Volume Below Load Line _____

SEDIMENT OIL OR MISCELLANEOUS HYDROCARBON DATA

Sediment Oil from: ☐ Pit ☐ Cellar ☐ Other

MISCELLANEOUS OIL

Tank Bottoms From: ☐ Pipeline Station ☐ Crude Terminal ☐ Refinery ☐ Other*

Catchings From: ☐ Gasoline Plant ☐ Gathering Lines ☒ Salt Water Disposal System ☐ Other*

☐ Pipeline Break Oil or Spill

*Other (Explain) _____

VOLUME AND DESTINATION: Estimated Volume 50 Bbls. Field test volume of good oil 37.11 bbls.
(Not required prior to Division approval)

Destination (Name and Location of treating plant or other facility) Jenex Operating 11100 s junice hwy 18
Hobbs NM 88240

DESTRUCTION OF SEDIMENT OIL BY: ☐ Burning ☐ Pit Disposal ☐ Use on Roads or fire walls ☐ Other

(Explain) _____

Location of Destruction _____

Justification of Destruction _____

CERTIFICATION: (APPLICATION MAY BE MADE BY EITHER OF THE FOLLOWING)

I hereby certify that the information above is true and complete to the best of my knowledge and belief.

Owner _____

Transporter Jenex Operating

By _____

Address P.O. Box 308 Hobbs NM 88241

Title _____

Signature [Signature]

Date _____

Title Manager

Date 9-19-3

OIL CONSERVATION DIVISION

Approved By Marie Peterson

Title MARIE PETERSON
GEOLOGICAL / PETROLEUM
TECHNICIAN

Date _____

OCT 03 2003

A COPY OF THIS FORM MUST BE ON LOCATION DURING TANK CLEANING, REMOVAL OF SEDIMENT OIL OR MISCELLANEOUS HYDROCARBONS, AND MUST BE PRESENTED WITH TANK BOTTOMS, SEDIMENT OIL OR MISCELLANEOUS HYDROCARBONS AT THE TREATING PLANT TO WHICH IT IS DELIVERED.

DISTRIBUTION BY OCD	
	Santa Fe
	File
	Operator
	Transporter (2)

District I
1625 N. French Dr., Hobbs, NM 88240
District II
1301 W. Grand Avenue, Artesia, NM 88210
District III
1000 Rio Brazos Road, Aztec, NM 87410
District IV
1220 S. St. Francis Dr., Santa Fe, NM 87505

State of New Mexico
Energy Minerals and Natural Resources

Oil Conservation Division
1220 South St. Francis Dr.
Santa Fe, NM 87505

Form C-117 A
Revised March 17, 1999

Submit 5 Copies to
Appropriate District Office

PERMIT NO. H-26326

TANK CLEANING, SEDIMENT OIL REMOVAL, TRANSPORTATION OF MISCELLANEOUS HYDROCARBONS AND DISPOSAL PERMIT

Operator or Owner Rice Operating Address 122 W Taylor Hobbs NM 88240
Lease or Facility Name Justice H-2 Location 2-26-37
U.L. - Sec. - Twp. - Rge.

OPERATION TO BE PERFORMED:

☐ Tank Cleaning ☐ Sediment Oil Removal ☒ Transportation of Miscellaneous Hydrocarbons

Operator or Owner Representative authorizing work Craig

Date Work to be Performed 9-19-3

TANK CLEANING DATA Tank Number _____ Volume _____

Tank Type _____ Volume Below Load Line _____

SEDIMENT OIL OR MISCELLANEOUS HYDROCARBON DATA

Sediment Oil from: ☐ Pit ☐ Cellar ☐ Other

MISCELLANEOUS OIL

Tank Bottoms From: ☐ Pipeline Station ☐ Crude Terminal ☐ Refinery ☐ Other*

Catchings From: ☐ Gasoline Plant ☐ Gathering Lines ☒ Salt Water Disposal System ☐ Other*

☐ Pipeline Break Oil or Spill

*Other (Explain) _____

VOLUME AND DESTINATION: Estimated Volume 50 Bbls. Field test volume of good oil 34.00 Bbls.
(Not required prior to Division approval)

Destination (Name and Location of treating plant or other facility) Jenex Operating 11100 s eunice hwy 18
Hobbs NM 88240

DESTRUCTION OF SEDIMENT OIL BY: ☐ Burning ☐ Pit Disposal ☐ Use on Roads or fire valves ☐ Other

(Explain) _____

Location of Destruction _____

Justification of Destruction _____

CERTIFICATION: (APPLICATION MAY BE MADE BY EITHER OF THE FOLLOWING)

I hereby certify that the information above is true and complete to the best of my knowledge and belief.

Owner _____ Transporter Jenex Operating
By _____ Address P.O. Box 308 Hobbs NM 88241
Title _____ Signature [Signature]
Date _____ Title Manager Date 9-19-3

OIL CONSERVATION DIVISION

Approved By Marie Peterson Title MARIE PETERSON
GEOLOGICAL / PETROLEUM
TECHNICIAN

Date

OCT 03 2003

A COPY OF THIS FORM MUST BE ON LOCATION DURING TANK CLEANING, REMOVAL OF SEDIMENT OIL OR MISCELLANEOUS HYDROCARBONS, AND MUST BE PRESENTED WITH TANK BOTTOMS, SEDIMENT OIL OR MISCELLANEOUS HYDROCARBONS AT THE TREATING PLANT TO WHICH IT IS DELIVERED.

DISTRIBUTION BY OCD	
	Santa Fe
	File
	Operator
	Transporter (2)

District I
1625 N. French Dr., Hobbs, NM 88240
District II
1301 W. Grand Avenue, Artesia, NM 88210
District III
1000 Rio Brazos Road, Aztec, NM 87410
District IV
1220 S. St. Francis Dr., Santa Fe, NM 87505

State of New Mexico
Energy Minerals and Natural Resources

Oil Conservation Division
1220 South St. Francis Dr.
Santa Fe, NM 87505

Form C-117 A
Revised March 17, 1999

Submit 5 Copies to
Appropriate District Office

PERMIT NO. H-26335

TANK CLEANING, SEDIMENT OIL REMOVAL, TRANSPORTATION OF MISCELLANEOUS HYDROCARBONS AND DISPOSAL PERMIT

Operator or Owner Rice Operating Address 122 W Taylor Hobbs NM 88240
Lease or Facility Name I-1 Location 1-20-36
U.L. - Sec. - Twp. - Rge.

OPERATION TO BE PERFORMED:

☐ Tank Cleaning ☐ Sediment Oil Removal ☒ Transportation of Miscellaneous Hydrocarbons

Operator or Owner Representative authorizing work Craig

Date Work to be Performed 9-22-3

TANK CLEANING DATA Tank Number _____ Volume _____

Tank Type _____

Volume Below Load Line _____

SEDIMENT OIL OR MISCELLANEOUS HYDROCARBON DATA

Sediment Oil from: ☐ Pit ☐ Cellar ☐ Other

MISCELLANEOUS OIL

Tank Bottoms From: ☐ Pipeline Station ☐ Crude Terminal ☐ Refinery ☐ Other*

Catchings From: ☐ Gasoline Plant ☐ Gathering Lines ☒ Salt Water Disposal System ☐ Other*

☐ Pipeline Break Oil or Spill

*Other (Explain) _____

VOLUME AND DESTINATION: Estimated Volume 100 Bbls. Field test volume of good oil 78.38 Bbls.
(Not required prior to Division approval)

Destination (Name and Location of treating plant or other facility) Jenex Operating 11100 s junice hwy 18
Hobbs NM 88240

DESTRUCTION OF SEDIMENT OIL BY: ☐ Burning ☐ Pit Disposal ☐ Use on Roads or firewalls ☐ Other

(Explain) _____

Location of Destruction _____

Justification of Destruction _____

CERTIFICATION: (APPLICATION MAY BE MADE BY EITHER OF THE FOLLOWING)

I hereby certify that the information above is true and complete to the best of my knowledge and belief.

Owner _____ Transporter Jenex Operating

By _____ Address P.O. Box 308 Hobbs NM 88241

Title _____ Signature [Signature]

Date _____ Title Manager Date 9-22-3

OIL CONSERVATION DIVISION

Approved By Marie Peterson Title MARIE PETERSON
GEOLOGICAL / PETROLEUM
TECHNICIAN Date OCT 03 2003

A COPY OF THIS FORM MUST BE ON LOCATION DURING TANK CLEANING, REMOVAL OF SEDIMENT OIL OR MISCELLANEOUS HYDROCARBONS, AND MUST BE PRESENTED WITH TANK BOTTOMS, SEDIMENT OIL OR MISCELLANEOUS HYDROCARBONS AT THE TREATING PLANT TO WHICH IT IS DELIVERED.

DISTRIBUTION BY OCD	
	Santa Fe
	File
	Operator
	Transporter (2)

District I
1625 N. French Dr., Hobbs, NM 88240
District II
1301 W. Grand Avenue, Artesia, NM 88210
District III
1000 Rio Brazos Road, Aztec, NM 87410
District IV
1220 S. St. Francis Dr., Santa Fe, NM 87505

State of New Mexico
Energy Minerals and Natural Resources

Oil Conservation Division
1220 South St. Francis Dr.
Santa Fe, NM 87505

Form C-117 A
Revised March 17, 1999

Submit 5 Copies to
Appropriate District Office

PERMIT NO. H-26336

TANK CLEANING, SEDIMENT OIL REMOVAL, TRANSPORTATION OF MISCELLANEOUS HYDROCARBONS AND DISPOSAL PERMIT

Operator or Owner Rice Operating Address 122 W Taylor Hobbs NM 88240
Lease or Facility Name M-33 Location 33-20-37
U.L. - Sec. - Twp. - Rge.

OPERATION TO BE PERFORMED:

☐ Tank Cleaning ☐ Sediment Oil Removal ☒ Transportation of Miscellaneous Hydrocarbons

Operator or Owner Representative authorizing work Craig

Date Work to be Performed 9-22-3

TANK CLEANING DATA Tank Number _____ Volume _____

Tank Type _____ Volume Below Load Line _____

SEDIMENT OIL OR MISCELLANEOUS HYDROCARBON DATA

Sediment Oil from: ☐ Pit ☐ Cellar ☐ Other

MISCELLANEOUS OIL

Tank Bottoms From: ☐ Pipeline Station ☐ Crude Terminal ☐ Refinery ☐ Other*

Catchings From: ☐ Gasoline Plant ☐ Gathering Lines ☒ Salt Water Disposal System ☐ Other*

☐ Pipeline Break Oil or Spill

*Other (Explain) _____

VOLUME AND DESTINATION: Estimated Volume 50.00 Bbls. Field test volume of good oil 44.38 Bbls.
(Not required prior to Division approval)

Destination (Name and Location of treating plant or other facility) Jenex Operating 11100 S Eunice Hwy 18
Hobbs NM 88240

DESTRUCTION OF SEDIMENT OIL BY: ☐ Burning ☐ Pit Disposal ☐ Use on Roads or firewalls ☐ Other

(Explain) _____

Location of Destruction _____

Justification of Destruction _____

CERTIFICATION: (APPLICATION MAY BE MADE BY EITHER OF THE FOLLOWING)

I hereby certify that the information above is true and complete to the best of my knowledge and belief.

Owner _____ Transporter Jenex Operating

By _____ Address P.O. Box 308 Hobbs NM 88241

Title _____ Signature [Signature]

Date _____ Title Manager Date 9-22-3

OIL CONSERVATION DIVISION

Approved By Marie Peterson Title GEOLOGICAL / PETROLEUM Date _____

TECHNICIAN

A COPY OF THIS FORM MUST BE ON LOCATION DURING TANK CLEANING, REMOVAL OF SEDIMENT OIL OR MISCELLANEOUS HYDROCARBONS, AND MUST BE PRESENTED WITH TANK BOTTOMS, SEDIMENT OIL OR MISCELLANEOUS HYDROCARBONS AT THE TREATING PLANT TO WHICH IT IS DELIVERED.

DISTRIBUTION BY OGD	
	Santa Fe
	File
	Operator
	Transporter (2)

District I
1625 N French Dr., Hobbs, NM 88240
District II
1301 W. Grand Avenue, Artesia, NM 88210
District III
1000 Rio Brazos Road, Aztec, NM 87410
District IV
1220 S. St. Francis Dr., Santa Fe, NM 87505

State of New Mexico
Energy Minerals and Natural Resources

Oil Conservation Division
1220 South St. Francis Dr.
Santa Fe, NM 87505

Form C-117 A
Revised March 17, 1999

Submit 5 Copies to
Appropriate District Office

PERMIT NO. H-26339

TANK CLEANING, SEDIMENT OIL REMOVAL, TRANSPORTATION OF MISCELLANEOUS HYDROCARBONS AND DISPOSAL PERMIT

Operator or Owner Gandy Corp Address Box 827 Tatum NM 88267
Lease or Facility Name Gandy Plant Location 11-10-35
U.L. - Sec. - Twp. - Rge.

OPERATION TO BE PERFORMED:

☐ Tank Cleaning ☐ Sediment Oil Removal ☒ Transportation of Miscellaneous Hydrocarbons

Operator or Owner Representative authorizing work Lewis

Date Work to be Performed 9-24 through 30-3

TANK CLEANING DATA Tank Number _____ Volume _____

Tank Type _____ Volume Below Load Line _____

SEDIMENT OIL OR MISCELLANEOUS HYDROCARBON DATA

Sediment Oil from: ☐ Pit ☐ Cellar ☐ Other

MISCELLANEOUS OIL

Tank Bottoms From: ☐ Pipeline Station ☐ Crude Terminal ☐ Refinery ☐ Other*

Catchings From: ☐ Gasoline Plant ☐ Gathering Lines ☒ Salt Water Disposal System ☐ Other*

☐ Pipeline Break Oil or Spill

*Other (Explain) _____

VOLUME AND DESTINATION: Estimated Volume 1550 Bbls. Field test volume of good oil 1540.76 Bbls.
(Not required prior to Division approval)

Destination (Name and Location of treating plant or other facility) Jenex Operating 11100 s junice hwy 18
Hobbs NM 88240

DESTRUCTION OF SEDIMENT OIL BY: ☐ Burning ☐ Pit Disposal ☐ Use on Roads or firewalls ☐ Other

(Explain) _____

Location of Destruction _____

Justification of Destruction _____

CERTIFICATION: (APPLICATION MAY BE MADE BY EITHER OF THE FOLLOWING)

I hereby certify that the information above is true and complete to the best of my knowledge and belief.

Owner _____ Transporter Jenex Operating
By _____ Address P.O. Box 308 Hobbs NM 88241
Title _____ Signature [Signature]
Date _____ Title Manager Date 9-24-3

OIL CONSERVATION DIVISION

Approved By Marie Peterson Title MARIE PETERSON
GEOLOGICAL / PETROLEUM
TECHNICIAN

Date OCT 03 2003

A COPY OF THIS FORM MUST BE ON LOCATION DURING TANK CLEANING, REMOVAL OF SEDIMENT OIL OR MISCELLANEOUS HYDROCARBONS, AND MUST BE PRESENTED WITH TANK BOTTOMS, SEDIMENT OIL OR MISCELLANEOUS HYDROCARBONS AT THE TREATING PLANT TO WHICH IT IS DELIVERED.

DISTRIBUTION BY OCD	
	Santa Fe
	File
	Operator
	Transporter (2)

District I
1625 N. French Dr., Hobbs, NM 88240
District II
1301 W. Grand Avenue, Artesia, NM 88210
District III
1000 Rio Brazos Road, Aztec, NM 87410
District IV
1220 S. St. Francis Dr., Santa Fe, NM 87505

State of New Mexico
Energy Minerals and Natural Resources

Oil Conservation Division
1220 South St. Francis Dr.
Santa Fe, NM 87505

Form C-117 A
Revised March 17, 1999

Submit 5 Copies to
Appropriate District Office

PERMIT NO. H-26340

TANK CLEANING, SEDIMENT OIL REMOVAL, TRANSPORTATION OF MISCELLANEOUS HYDROCARBONS AND DISPOSAL PERMIT

Operator or Owner Rice Operating Address 122 W Taylor Hobbs NM 88240
Lease or Facility Name F-29 Location 29-18-38
U.L. - Sec. - Twp. - Rge.

OPERATION TO BE PERFORMED:

☐ Tank Cleaning ☐ Sediment Oil Removal ☒ Transportation of Miscellaneous Hydrocarbons

Operator or Owner Representative authorizing work Craig

Date Work to be Performed 9-24-3

TANK CLEANING DATA

Tank Number

Volume

Tank Type

Volume Below Load Line

SEDIMENT OIL OR MISCELLANEOUS HYDROCARBON DATA

Sediment Oil from: ☐ Pit ☐ Cellar ☐ Other

MISCELLANEOUS OIL

Tank Bottoms From: ☐ Pipeline Station ☐ Crude Terminal ☐ Refinery ☐ Other*

Catchings From: ☐ Gasoline Plant ☐ Gathering Lines ☒ Salt Water Disposal System ☐ Other*

☐ Pipeline Break Oil or Spill

*Other (Explain)

VOLUME AND DESTINATION:

Estimated Volume 190 Bbls.

Field test volume of good oil 168.24 Bbls.
(Not required prior to Division approval)

Destination (Name and Location of treating plant or other facility) Jenex Operating 11100 S Eunice Hwy 18
Hobbs NM 88240

DESTRUCTION OF SEDIMENT OIL BY:

☐ Burning ☐ Pit Disposal ☐ Use on Roads or firewalls ☐ Other

(Explain)

Location of Destruction

Justification of Destruction

CERTIFICATION: (APPLICATION MAY BE MADE BY EITHER OF THE FOLLOWING)

I hereby certify that the information above is true and complete to the best of my knowledge and belief.

Owner

Transporter Jenex Operating

By

Address P.O. Box 308 Hobbs NM 88241

Title

Signature

Date

Title Manager

Date 9-24-3

OIL CONSERVATION DIVISION

Approved By

Marie Peterson

Title GEOLOGICAL / PETROLEUM
TECHNICIAN

Date

OCT 03 2003

A COPY OF THIS FORM MUST BE ON LOCATION DURING TANK CLEANING, REMOVAL OF SEDIMENT OIL OR MISCELLANEOUS HYDROCARBONS, AND MUST BE PRESENTED WITH TANK BOTTOMS, SEDIMENT OIL OR MISCELLANEOUS HYDROCARBONS AT THE TREATING PLANT TO WHICH IT IS DELIVERED.

DISTRIBUTION BY OCD	
	Santa Fe
	File
	Operator
	Transporter (2)

District I
1625 N French Dr., Hobbs, NM 88240
District II
1301 W. Grand Avenue, Artesia, NM 88210
District III
1000 Rio Brazos Road, Aztec, NM 87410
District IV
1220 S. St. Francis Dr., Santa Fe, NM 87505

State of New Mexico
Energy Minerals and Natural Resources

Oil Conservation Division
1220 South St. Francis Dr.
Santa Fe, NM 87505

Form C-117 A
Revised March 17, 1999

Submit 5 Copies to
Appropriate District Office

PERMIT NO. H-26344

TANK CLEANING, SEDIMENT OIL REMOVAL, TRANSPORTATION OF MISCELLANEOUS HYDROCARBONS AND DISPOSAL PERMIT

Operator or Owner Chaparral Services Address P.O. Box 1769 Eunice NM 88231
Lease or Facility Name Lea SWD Location 17-23-37

U.L. - Sec. - Twp. - Rge.

OPERATION TO BE PERFORMED:

☐ Tank Cleaning ☐ Sediment Oil Removal ☒ Transportation of Miscellaneous Hydrocarbons

Operator or Owner Representative authorizing work Kent

Date Work to be Performed 9-25-3

TANK CLEANING DATA Tank Number _____ Volume _____

Tank Type _____

Volume Below Load Line _____

SEDIMENT OIL OR MISCELLANEOUS HYDROCARBON DATA

Sediment Oil from: ☐ Pit ☐ Cellar ☐ Other

MISCELLANEOUS OIL

Tank Bottoms From: ☐ Pipeline Station ☐ Crude Terminal ☐ Refinery ☐ Other*

Catchings From: ☐ Gasoline Plant ☐ Gathering Lines ☒ Salt Water Disposal System ☐ Other*

☐ Pipeline Break Oil or Spill

*Other (Explain) _____

VOLUME AND DESTINATION: Estimated Volume 1200 bbls. Field test volume of good oil 873.75 bbls
(Not required prior to Division approval)

Destination (Name and Location of treating plant or other facility) Jenex Operating 11100 s Eunice hwy 18
Hobbs NM 88240

DESTRUCTION OF SEDIMENT OIL BY: ☐ Burning ☐ Pit Disposal ☐ Use on Roads or firewalls ☐ Other

(Explain) _____

Location of Destruction _____

Justification of Destruction _____

CERTIFICATION: (APPLICATION MAY BE MADE BY EITHER OF THE FOLLOWING)

I hereby certify that the information above is true and complete to the best of my knowledge and belief.

Owner _____

Transporter Jenex Operating

By _____

Address P.O. Box 308 Hobbs NM 88241

Title _____

Signature [Signature]

Date _____

Title Manager

Date 9-25-3

OIL CONSERVATION DIVISION

Approved By Marie Peterson

MARIE PETERSON
Title GEOLOGICAL / PETROLEUM
TECHNICIAN

Date

OCT 03 2003

A COPY OF THIS FORM MUST BE ON LOCATION DURING TANK CLEANING, REMOVAL OF SEDIMENT OIL OR MISCELLANEOUS HYDROCARBONS, AND MUST BE PRESENTED WITH TANK BOTTOMS, SEDIMENT OIL OR MISCELLANEOUS HYDROCARBONS AT THE TREATING PLANT TO WHICH IT IS DELIVERED.

DISTRIBUTION BY OCP	
	Santa Fe
	File
	Operator
	Transporter (2)

District I
1625 N. French Dr., Hobbs, NM 88240
District II
1301 W. Grand Avenue, Artesia, NM 88210
District III
1000 Rio Brazos Road, Aztec, NM 87410
District IV
1220 S. St. Francis Dr., Santa Fe, NM 87505

State of New Mexico
Energy Minerals and Natural Resources

Oil Conservation Division
1220 South St. Francis Dr.
Santa Fe, NM 87505

Form C-117 A
Revised March 17, 1999

Submit 5 Copies to
Appropriate District Office

PERMIT NO. H-26351

TANK CLEANING, SEDIMENT OIL REMOVAL, TRANSPORTATION OF MISCELLANEOUS HYDROCARBONS AND DISPOSAL PERMIT

Operator or Owner Rice Operating Address 122 W Taylor Hobbs NM 88240
Lease or Facility Name J-26 Location 26-21-37
U.L. - Sec. - Twp. - Rge.

OPERATION TO BE PERFORMED:

☐ Tank Cleaning ☐ Sediment Oil Removal ☒ Transportation of Miscellaneous Hydrocarbons

Operator or Owner Representative authorizing work Craig

Date Work to be Performed 9-29-3

TANK CLEANING DATA Tank Number _____ Volume _____

Tank Type _____

Volume Below Load Line _____

SEDIMENT OIL OR MISCELLANEOUS HYDROCARBON DATA

Sediment Oil from: ☐ Pit ☐ Cellar ☐ Other

MISCELLANEOUS OIL

Tank Bottoms From: ☐ Pipeline Station ☐ Crude Terminal ☐ Refinery ☐ Other*

Catchings From: ☐ Gasoline Plant ☐ Gathering Lines ☒ Salt Water Disposal System ☐ Other*

☐ Pipeline Break Oil or Spill

*Other (Explain) _____

VOLUME AND DESTINATION: Estimated Volume 100 Bbls. Field test volume of good oil 134.93 Bbls.
(Not required prior to Division approval)

Destination (Name and Location of treating plant or other facility) Jenex Operating 11100 s unice hwy 18
Hobbs NM 88240

DESTRUCTION OF SEDIMENT OIL BY: ☐ Burning ☐ Pit Disposal ☐ Use on Roads or Firewalls ☐ Other

(Explain) _____

Location of Destruction _____

Justification of Destruction _____

CERTIFICATION: (APPLICATION MAY BE MADE BY EITHER OF THE FOLLOWING)

I hereby certify that the information above is true and complete to the best of my knowledge and belief.

Owner _____

Transporter Jenex Operating

By _____

Address P.O. Box 308 Hobbs NM 88241

Title _____

Signature [Signature]

Date _____

Title Manager Date 9-29-3

OIL CONSERVATION DIVISION

Approved By Marie Peterson

MARIE PETERSON
Title GEOLOGICAL / PETROLEUM
TECHNICIAN

Date _____

OCT 03 2003

A COPY OF THIS FORM MUST BE ON LOCATION DURING TANK CLEANING, REMOVAL OF SEDIMENT OIL OR MISCELLANEOUS HYDROCARBONS, AND MUST BE PRESENTED WITH TANK BOTTOMS, SEDIMENT OIL OR MISCELLANEOUS HYDROCARBONS AT THE TREATING PLANT TO WHICH IT IS DELIVERED.

DISTRIBUTION BY OCD	
	Santa Fe
	File
	Operator
	Transporter (2)

District I
1625 N. French Dr., Hobbs, NM 88240
District II
1301 W. Grand Avenue, Artesia, NM 88210
District III
1000 Rio Brazos Road, Aztec, NM 87410
District IV
1220 S. St. Francis Dr., Santa Fe, NM 87505

State of New Mexico
Energy Minerals and Natural Resources

Oil Conservation Division
1220 South St. Francis Dr.
Santa Fe, NM 87505

Form C-117 A
Revised March 17, 1999

Submit 5 Copies to
Appropriate District Office

PERMIT NO. H-26352

TANK CLEANING, SEDIMENT OIL REMOVAL, TRANSPORTATION OF MISCELLANEOUS HYDROCARBONS AND DISPOSAL PERMIT

Operator or Owner Gandy Corp Address Box 827 Tatum NM 88267
Lease or Facility Name Gandy Plant Location 11-10-35
U.L. - Sec. - Twp. - Rge.

OPERATION TO BE PERFORMED:

☐ Tank Cleaning ☐ Sediment Oil Removal ☒ Transportation of Miscellaneous Hydrocarbons

Operator or Owner Representative authorizing work Lewis

Date Work to be Performed 9-30-3

TANK CLEANING DATA Tank Number _____ Volume _____

Tank Type _____

Volume Below Load Line _____

SEDIMENT OIL OR MISCELLANEOUS HYDROCARBON DATA

Sediment Oil from: ☐ Pit ☐ Cellar ☐ Other

MISCELLANEOUS OIL

Tank Bottoms From: ☐ Pipeline Station ☐ Crude Terminal ☐ Refinery ☐ Other*

Catchings From: ☐ Gasoline Plant ☐ Gathering Lines ☒ Salt Water Disposal System ☐ Other*

☐ Pipeline Break Oil or Spill

*Other (Explain) _____

VOLUME AND DESTINATION: Estimated Volume 525 Bbls. Field test volume of good oil 578.96 bbls.
(Not required prior to Division approval)

Destination (Name and Location of treating plant or other facility) Jenex Operating 11100 s unice hwy 18
Hobbs NM 88240

DESTRUCTION OF SEDIMENT OIL BY: ☐ Burning ☐ Pit Disposal ☐ Use on Ponds or firewalls ☐ Other

(Explain) _____

Location of Destruction _____

Justification of Destruction _____

CERTIFICATION: (APPLICATION MAY BE MADE BY EITHER OF THE FOLLOWING)

I hereby certify that the information above is true and complete to the best of my knowledge and belief.

Owner _____

Transporter Jenex Operating

By _____

Address P.O. Box 308 Hobbs NM 88241

Title _____

Signature [Signature]

Date _____

Title Manager

Date 9-30-3

OIL CONSERVATION DIVISION

Approved By Marie Peterson

Title

MARIE PETERSON
GEOLOGICAL / PETROLEUM
TECHNICIAN

Date

OCT 03 2003

A COPY OF THIS FORM MUST BE ON LOCATION DURING TANK CLEANING, REMOVAL OF SEDIMENT OIL OR MISCELLANEOUS HYDROCARBONS, AND MUST BE PRESENTED WITH TANK BOTTOMS, SEDIMENT OIL OR MISCELLANEOUS HYDROCARBONS AT THE TREATING PLANT TO WHICH IT IS DELIVERED.

DISTRIBUTION BY OCD	
	Santa Fe
	File
	Operator
	Transporter (2)

District I
1625 N French Dr., Hobbs, NM 88240
District II
1301 W. Grand Avenue, Artesia, NM 88210
District III
1000 Rio Brazos Road, Aztec, NM 87410
District IV
1220 S. St. Francis Dr., Santa Fe, NM 87505

State of New Mexico
Energy Minerals and Natural Resources

Oil Conservation Division
1220 South St. Francis Dr.
Santa Fe, NM 87505

Form C-117 A
Revised March 17, 1999

Submit 5 Copies to
Appropriate District Office

PERMIT NO. H-26356

TANK CLEANING, SEDIMENT OIL REMOVAL, TRANSPORTATION OF MISCELLANEOUS HYDROCARBONS AND DISPOSAL PERMIT

Operator or Owner Rice Operating Address 122 W Taylor Hobbs NM 88240
Lease or Facility Name H-35 Location 35-22-37
U.L. - Sec. - Twp. - Rge.

OPERATION TO BE PERFORMED:

☐ Tank Cleaning ☐ Sediment Oil Removal ☒ Transportation of Miscellaneous Hydrocarbons

Operator or Owner Representative authorizing work Craig

Date Work to be Performed 9-30-3

TANK CLEANING DATA

Tank Number _____

Volume _____

Tank Type _____

Volume Below Load Line _____

SEDIMENT OIL OR MISCELLANEOUS HYDROCARBON DATA

Sediment Oil from: ☐ Pit ☐ Cellar ☐ Other

MISCELLANEOUS OIL

Tank Bottoms From: ☐ Pipeline Station ☐ Crude Terminal ☐ Refinery ☐ Other*

Catchings From: ☐ Gasoline Plant ☐ Gathering Lines ☒ Salt Water Disposal System ☐ Other

☐ Pipeline Break Oil or Spill

*Other (Explain) _____

VOLUME AND DESTINATION:

Estimated Volume 60 Bbls.

Field test volume of good oil 50.32 Bbls.
(Not required prior to Division approval)

Destination (Name and Location of treating plant or other facility) Jenex Operating 11100 S. Eunice Hwy 18
Hobbs NM 88240

DESTRUCTION OF SEDIMENT OIL BY:

☐ Burning ☐ Pit Disposal ☐ Use on Roads or firewalls ☐ Other

(Explain) _____

Location of Destruction _____

Justification of Destruction _____

CERTIFICATION: (APPLICATION MAY BE MADE BY EITHER OF THE FOLLOWING)

I hereby certify that the information above is true and complete to the best of my knowledge and belief.

Owner _____

Transporter Jenex Operating

By _____

Address P.O. Box 308 Hobbs NM 88241

Title _____

Signature [Signature]

Date _____

Title Manager Date 9-30-3

OIL CONSERVATION DIVISION

Approved By Marie Peterson Title GEOLOGICAL / PETROLEUM
TECHNICIAN

MARIE PETERSON

Date OCT 03 2003

A COPY OF THIS FORM MUST BE ON LOCATION DURING TANK CLEANING, REMOVAL OF SEDIMENT OIL OR MISCELLANEOUS HYDROCARBONS, AND MUST BE PRESENTED WITH TANK BOTTOMS, SEDIMENT OIL OR MISCELLANEOUS HYDROCARBONS AT THE TREATING PLANT TO WHICH IT IS DELIVERED.

DISTRIBUTION BY OCD	
	Santa Fe
	File
	Operator
	Transporter (2)

District I
 1625 N. French Dr., Hobbs, NM 88240
 District II
 1301 W. Grand Avenue, Artesia, NM 88210
 District III
 1000 Rio Brazos Road, Aztec, NM 87410
 District IV
 1270 S. St. Francis Dr., Santa Fe, NM 87505

State of New Mexico
 Energy Minerals and Natural Resources

Oil Conservation Division
 1220 South St. Francis Dr.
 Santa Fe, NM 87505

Form C-117 A
 Revised March 17, 1999

Submit 5 Copies to
 Appropriate District Office

PERMIT NO. H-26357

TANK CLEANING, SEDIMENT OIL REMOVAL, TRANSPORTATION OF MISCELLANEOUS HYDROCARBONS AND DISPOSAL PERMIT

Operator or Owner Rice Operating Address 122 W Taylor Hobbs NM 88240
 Lease or Facility Name B D C-2 Location 2-22-37
 U.L. - Sec. - Twp. - Rge.

OPERATION TO BE PERFORMED:

☐ Tank Cleaning ☐ Sediment Oil Removal ☒ Transportation of Miscellaneous Hydrocarbons

Operator or Owner Representative authorizing work Craig

Date Work to be Performed 9-30-3

TANK CLEANING DATA Tank Number _____ Volume _____

Tank Type _____

Volume Below Load Line _____

SEDIMENT OIL OR MISCELLANEOUS HYDROCARBON DATA

Sediment Oil from: ☐ Pit ☐ Cellar ☐ Other

MISCELLANEOUS OIL

Tank Bottoms From: ☐ Pipeline Station ☐ Crude Terminal ☐ Refinery ☐ Other*

Catchings From: ☐ Gasoline Plant ☐ Gathering Lines ☒ Salt Water Disposal System ☐ Other*

☐ Pipeline Break Oil or Spill

*Other (Explain) _____

VOLUME AND DESTINATION: Estimated Volume 60 Bbls. Field test volume of good oil 5169 Bbls.
 (Not required prior to Division approval)

Destination (Name and Location of treating plant or other facility) Jenex Operating 11100 S. Eunice Hwy 18
Hobbs NM 88240

DESTRUCTION OF SEDIMENT OIL BY: ☐ Burning ☐ Pit Disposal ☐ Use on Roads or firewalls ☐ Other

(Explain) _____

Location of Destruction _____

Justification of Destruction _____

CERTIFICATION: (APPLICATION MAY BE MADE BY EITHER OF THE FOLLOWING)

I hereby certify that the information above is true and complete to the best of my knowledge and belief.

Owner _____ Transporter Jenex Operating
 By _____ Address P.O. Box 308 Hobbs NM 88241
 Title _____ Signature [Signature]
 Date _____ Title Manager Date 9-30-3

OIL CONSERVATION DIVISION

Approved By Marie Peterson Title GEOLOGICAL / PETROLEUM
TECHNICIAN

OCT 03 2003

A COPY OF THIS FORM MUST BE ON LOCATION DURING TANK CLEANING, REMOVAL OF SEDIMENT OIL OR
 MISCELLANEOUS HYDROCARBONS, AND MUST BE PRESENTED WITH TANK BOTTOMS, SEDIMENT OIL OR
 MISCELLANEOUS HYDROCARBONS AT THE TREATING PLANT TO WHICH IT IS DELIVERED.

DISTRIBUTION BY O.C.D.	
	Santa Fe
	File
	Operator
	Transporter (2)

District I
1625 N. French Dr., Hobbs, NM 88240
District II
1301 W. Grand Avenue, Artesia, NM 88210
District III
1000 Rio Brazos Road, Aztec, NM 87410
District IV
1220 S. St. Francis Dr., Santa Fe, NM 87505

State of New Mexico
Energy Minerals and Natural Resources

Oil Conservation Division
1220 South St. Francis Dr.
Santa Fe, NM 87505

Form C-117 A
Revised March 17, 1999

Submit 5 Copies to
Appropriate District Office

PERMIT NO. H-26358

TANK CLEANING, SEDIMENT OIL REMOVAL, TRANSPORTATION OF MISCELLANEOUS HYDROCARBONS AND DISPOSAL PERMIT

Operator or Owner Rice Operating Address 122 W Taylor Hobbs NM 88240
Lease or Facility Name M-33 Location 33-20-37
U.L. - Sec. - Twp. - Rge.

OPERATION TO BE PERFORMED:

☐ Tank Cleaning ☐ Sediment Oil Removal ☒ Transportation of Miscellaneous Hydrocarbons

Operator or Owner Representative authorizing work Craig

Date Work to be Performed 9-30-3

TANK CLEANING DATA

Tank Number _____

Volume _____

Tank Type _____

Volume Below Load Line _____

SEDIMENT OIL OR MISCELLANEOUS HYDROCARBON DATA

Sediment Oil from: ☐ Pit ☐ Cellar ☐ Other

MISCELLANEOUS OIL

Tank Bottoms From: ☐ Pipeline Station ☐ Crude Terminal ☐ Refinery ☐ Other*

Catchings From: ☐ Gasoline Plant ☐ Gathering Lines ☒ Salt Water Disposal System ☐ Other*

☐ Pipeline Break Oil or Spill

*Other (Explain) _____

VOLUME AND DESTINATION:

Estimated Volume 60 Bbls.

Field test volume of good oil 59.04 Bbls.
(Not required prior to Division approval)

Destination (Name and Location of treating plant or other facility) Jenex Operating 11100 s junice hwy 18

Hobbs NM 88240

DESTRUCTION OF SEDIMENT OIL BY:

☐ Burning ☐ Pit Disposal ☐ Use on Roads or firewalls ☐ Other

(Explain) _____

Location of Destruction _____

Justification of Destruction _____

CERTIFICATION: (APPLICATION MAY BE MADE BY EITHER OF THE FOLLOWING)

I hereby certify that the information above is true and complete to the best of my knowledge and belief.

Owner _____

Transporter Jenex Operating

By _____

Address P.O. Box 308 Hobbs NM 88241

Title _____

Signature [Signature]

Date _____

Title Manager

Date 9-30-3

OIL CONSERVATION DIVISION

Approved By Marie Peterson

MARIE PETERSON

Title GEOLOGICAL / PETROLEUM
TECHNICIAN

Date

OCT 03 2003

A COPY OF THIS FORM MUST BE ON LOCATION DURING TANK CLEANING, REMOVAL OF SEDIMENT OIL OR MISCELLANEOUS HYDROCARBONS, AND MUST BE PRESENTED WITH TANK BOTTOMS, SEDIMENT OIL OR MISCELLANEOUS HYDROCARBONS AT THE TREATING PLANT TO WHICH IT IS DELIVERED.

DISTRIBUTION BY OCD	
	Santa Fe
	File
	Operator
	Transporter (2)

District I
1675 N. French Dr., Hobbs, NM 88240
District II
1301 W. Grand Avenue, Artesia, NM 88210
District III
1000 Rio Grande Road, Aztec, NM 87410
District IV
1220 S. St. Francis Dr., Santa Fe, NM 87505

State of New Mexico
Energy Minerals and Natural Resources

Oil Conservation Division
1220 South St. Francis Dr.
Santa Fe, NM 87505

Form C-117 A
Revised March 17, 1999

Submit 5 Copies to
Appropriate District Office

PERMIT NO. A-13925

TANK CLEANING, SEDIMENT OIL REMOVAL, TRANSPORTATION OF MISCELLANEOUS HYDROCARBONS AND DISPOSAL PERMIT

Operator or Owner Dakota Resources Address 911 N. Midkiss Rd Midland TX 79701
Lease or Facility Name Big Eddy 100 SWO Location 8-21-28
U.L. Sec. Twp. Rgc

OPERATION TO BE PERFORMED:

☐ Tank Cleaning ☐ Sediment Oil Removal ☒ Transportation of Miscellaneous Hydrocarbons

Operator or Owner Representative authorizing work Mike

Date Work to be Performed 8-20-3

TANK CLEANING DATA

Tank Number

Volume

Tank Type

Volume Below Load Line

SEDIMENT OIL OR MISCELLANEOUS HYDROCARBON DATA

Sediment Oil from: ☐ Pit ☐ Cellar ☐ Other

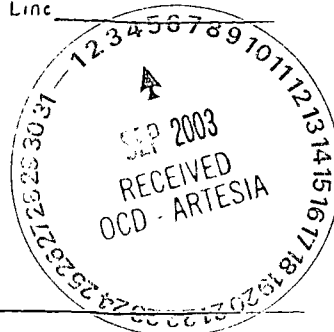
MISCELLANEOUS OIL

Tank Bottoms From: ☐ Pipeline Station ☐ Crude Terminal ☐ Refinery ☐ Other*

Catchings From: ☐ Gasoline Plant ☐ Gathering Lines ☒ Salt Water Disposal System ☐ Other*

☐ Pipeline Break Oil or Spill

*Other (Explain)



VOLUME AND DESTINATION:

Estimated Volume 190 Bbls.

Field test volume of good oil 147.84 Bbls.

(Not required prior to Division approval)

Destination (Name and Location of treating plant or other facility) Jenex Operating 11100 s junice hwy 18
Hobbs NM 88240

DESTRUCTION OF SEDIMENT OIL BY:

☐ Burning ☐ Pit Disposal ☐ Use on Roads or firewalls ☐ Other

(Explain)

Location of Destruction

Justification of Destruction

CERTIFICATION: (APPLICATION MAY BE MADE BY EITHER OF THE FOLLOWING)

I hereby certify that the information above is true and complete to the best of my knowledge and belief.

Owner

Transporter Jenex Operating

By

Address P.O. Box 308 Hobbs NM 88241

Title

Signature

Date

Title Manager

Date 8-20-3

OIL CONSERVATION DIVISION

Approved By Title

LINDA NELSON
GEOLOGICAL / PETROLEUM
TECHNICIAN

SEP 22 2003

A COPY OF THIS FORM MUST BE ON LOCATION DURING TANK CLEANING, REMOVAL OF SEDIMENT OIL OR MISCELLANEOUS HYDROCARBONS, AND MUST BE PRESENTED WITH TANK BOTTOMS, SEDIMENT OIL OR MISCELLANEOUS HYDROCARBONS AT THE TREATING PLANT TO WHICH IT IS DELIVERED.

DISTRIBUTION BY OGD	
<input checked="" type="checkbox"/>	Santa Fe
<input type="checkbox"/>	File
<input type="checkbox"/>	Operator
<input type="checkbox"/>	Transporter (?)

District I
1625 N. French Dr., Hobbs, NM 88240
District II
1301 W. Grand Avenue, Artesia, NM 88210
District III
1000 Rio Brazos Road, Aztec, NM 87410
District IV
1220 S. St. Francis Dr., Santa Fe, NM 87505

State of New Mexico
Energy Minerals and Natural Resources

Oil Conservation Division
1220 South St. Francis Dr.
Santa Fe, NM 87505

Form C-117 A
Revised March 17, 1999

Submit 5 Copies to
Appropriate District Office

PERMIT NO. A-13913

TANK CLEANING, SEDIMENT OIL REMOVAL, TRANSPORTATION OF MISCELLANEOUS HYDROCARBONS AND DISPOSAL PERMIT

Operator or Owner MWS Producing Address Box 1404 Stanton TX 79182
Lease or Facility Name State DU Location 36-22-27
U.L. - Sec. - Twp. - Rge

OPERATION TO BE PERFORMED:

☐ Tank Cleaning ☐ Sediment Oil Removal ☒ Transportation of Miscellaneous Hydrocarbons

Operator or Owner Representative authorizing work mike

Date Work to be Performed 8-11-3

TANK CLEANING DATA Tank Number _____ Volume _____

Tank Type _____

Volume Below Load Line _____

SEDIMENT OIL OR MISCELLANEOUS HYDROCARBON DATA

Sediment Oil from: ☐ Pit ☐ Cellar ☐ Other

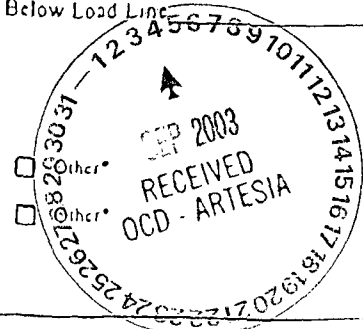
MISCELLANEOUS OIL

Tank Bottoms From: ☐ Pipeline Station ☐ Crude Terminal ☐ Refinery

Catchings From: ☐ Gasoline Plant ☐ Gathering Lines ☒ Salt Water Disposal System

☐ Pipeline Break Oil or Spill

*Other (Explain) _____



VOLUME AND DESTINATION: Estimated Volume 190 Bbls. Field test volume of good oil 177.28 Bbls.
(Not required prior to Division approval)

Destination (Name and Location of treating plant or other facility) Jenex Operating 11100 s cunice hwy 18
Hobbs NM 88240

DESTRUCTION OF SEDIMENT OIL BY: ☐ Burning ☐ Pit Disposal ☐ Use on Roads or firewalls ☐ Other

(Explain) _____

Location of Destruction _____

Justification of Destruction _____

CERTIFICATION: (APPLICATION MAY BE MADE BY EITHER OF THE FOLLOWING)

I hereby certify that the information above is true and complete to the best of my knowledge and belief.

Owner _____ Transporter Jenex Operating
By _____ Address P.O. Box 308 Hobbs NM 88241
Title _____ Signature [Signature]
Date _____ Title Manager Date 8-11-3

OIL CONSERVATION DIVISION

LINDA NELSON
GEOLOGICAL / PETROLEUM
TECHNICIAN

SEP 22 2003
Date

Approved By _____ Title _____

A COPY OF THIS FORM MUST BE ON LOCATION DURING TANK CLEANING, REMOVAL OF SEDIMENT OIL OR MISCELLANEOUS HYDROCARBONS, AND MUST BE PRESENTED WITH TANK BOTTOMS, SEDIMENT OIL OR MISCELLANEOUS HYDROCARBONS AT THE TREATING PLANT TO WHICH IT IS DELIVERED.

DISTRIBUTION BY OGD	
<input checked="" type="checkbox"/>	Santa Fe
<input type="checkbox"/>	File
<input type="checkbox"/>	Operator
<input type="checkbox"/>	Transporter (?)

Division I
1623 N French Dr. Hobbs, NM 88240
District II
1101 W Grand Avenue, Artesia, NM 88210
District III
1000 Rio Pecos Road, Aztec, NM 87410
District IV
1220 S St. Francis Dr., Santa Fe, NM 87505

State of New Mexico
Energy Minerals and Natural Resources

Oil Conservation Division
1220 South St. Francis Dr.
Santa Fe, NM 87505

Form C 117 A
Revised March 17, 1999

Submit 3 Copies to
Appropriate District Office

PERMIT NO. A-13929

TANK CLEANING, SEDIMENT OIL REMOVAL, TRANSPORTATION OF MISCELLANEOUS HYDROCARBONS AND DISPOSAL PERMIT

Operator or Owner MWS Producing Address Box 1404 Stanton TX 79782
Name of Facility State DU SWD Location 36-22-27
U.L. - Sec. - Twp. - R. 1

OPERATION TO BE PERFORMED:

☐ Tank Cleaning ☐ Sediment Oil Removal ☒ Transportation of Miscellaneous Hydrocarbons

Operator or Owner Representative authorizing work mike

Date Work to be Performed 8-26-3

TANK CLEANING DATA Tank Number _____ Volume _____

Tank Type _____
SEDIMENT OIL OR MISCELLANEOUS HYDROCARBON DATA

Volume Below Load Line _____

Sediment Oil from: ☐ Pit ☐ Cellar ☐ Other


MISCELLANEOUS OIL

Tank Bottoms From: ☐ Pipeline Station ☐ Crude Terminal ☐ Refinery ☐ Other

Catchings From: ☐ Gasoline Plant ☐ Gathering Lines ☒ Salt Water Disposal System ☐ Other

☐ Pipeline Leak Oil or Spill

Other (Explain) _____



VOLUME AND DESTINATION: Estimated Volume 190 Bbls. Field test volume of good oil 188.15 Bbls.
(Not required prior to Division approval)

Destination (Name and Location of treating plant or other facility) Jenex Operating 11100 S Eunice Hwy 18

Hobbs NM 88240

DESTRUCTION OF SEDIMENT OIL BY: ☐ Burning ☐ Pit Disposal ☐ Use on Roads or firewalls ☐ Other

(Explain) _____

Location of Destruction _____

Justification of Destruction _____

CERTIFICATION: (APPLICATION MAY BE MADE BY EITHER OF THE FOLLOWING)

I hereby certify that the information above is true and complete to the best of my knowledge and belief.

Owner _____ Transporter Jenex Operating
By _____ Address P.O. Box 308 Hobbs NM 88241
Title _____ Signature [Signature]
Date _____ Title Manager Date 8-26-3

OIL CONSERVATION DIVISION

Approved By _____

LINDA NELSON
Title GEOLOGICAL / PETROLEUM
TECHNICIAN

Date _____

SEP 22 2003

DISTRIBUTION BY OCU	
<input checked="" type="checkbox"/>	Santa Fe
<input type="checkbox"/>	File
<input type="checkbox"/>	Operator
<input type="checkbox"/>	Transporter (?)

COPIES OF THIS FORM MUST BE ON LOCATION DURING TANK CLEANING, REMOVAL OF SEDIMENT OIL OR MISCELLANEOUS HYDROCARBONS, AND MUST BE PRESENTED WITH TANK BOTTOMS, SEDIMENT OIL OR MISCELLANEOUS HYDROCARBONS AT THE TREATING PLANT TO WHICH IT IS DELIVERED.

District I
 1625 N. French Dr., Hobbs, NM 88240
 District II
 1301 W. Grand Avenue, Artesia, NM 88210
 District III
 1000 Rio Brazos Road, Aztec, NM 87410
 District IV
 1220 S. St. Francis Dr., Santa Fe, NM 87505

State of New Mexico
 Energy Minerals and Natural Resources

Oil Conservation Division
 1220 South St. Francis Dr.
 Santa Fe, NM 87505

Form C-117 A
 Revised March 17, 1999

Submit 5 Copies to
 Appropriate District Office

PERMIT NO. A-13935

TANK CLEANING, SEDIMENT OIL REMOVAL, TRANSPORTATION OF MISCELLANEOUS HYDROCARBONS AND DISPOSAL PERMIT

Operator or Owner OK Hot Oil Service Address Box 146 Loco Hills NM 88255
 Lease or Facility Name OK Hot Oil Plant Location 29-17-29
 U.L. - Sec. - Twp. - Rge.

OPERATION TO BE PERFORMED:

☐ Tank Cleaning ☐ Sediment Oil Removal ☒ Transportation of Miscellaneous Hydrocarbons

Operator or Owner Representative authorizing work Tracy

Date Work to be Performed 9-5-03
 TANK CLEANING DATA Tank Number _____ Volume _____

Tank Type _____ Volume Below Load Line _____
 SEDIMENT OIL OR MISCELLANEOUS HYDROCARBON DATA

Sediment Oil from: ☐ Pit ☐ Cellar ☐ Other

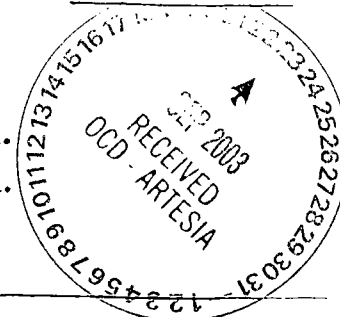
MISCELLANEOUS OIL

Tank Bottoms From: ☐ Pipeline Station ☐ Crude Terminal ☐ Refinery ☐ Other*

Catchings From: ☐ Gasoline Plant ☐ Gathering Lines ☒ Salt Water Disposal System ☐ Other*

☐ Pipeline Break Oil or Spill

*Other (Explain) _____



VOLUME AND DESTINATION: Estimated Volume 760 Bbls. Field test volume of good oil 668.09 Bbls.
 (Not required prior to Division approval)

Destination (Name and Location of treating plant or other facility) Jenex Operating 11100 s junice hwy 18
Hobbs NM 88240

DESTRUCTION OF SEDIMENT OIL BY: ☐ Burning ☐ Pit Disposal ☐ Use on Roads or firewalls ☐ Other

(Explain) _____

Location of Destruction _____

Justification of Destruction _____

CERTIFICATION: (APPLICATION MAY BE MADE BY EITHER OF THE FOLLOWING)

I hereby certify that the information above is true and complete to the best of my knowledge and belief.

Owner _____ Transporter Jenex Operating
 By _____ Address P.O. Box 308 Hobbs NM 88241
 Title _____ Signature [Signature]
 Date _____ Title Manager Date 9-5-03

OIL CONSERVATION DIVISION

Approved By _____ Date SEP 22 2003
 Linda Nelson
 GEOLOGICAL / PETROLEUM
 TECHNICIAN

A COPY OF THIS FORM MUST BE ON LOCATION DURING TANK CLEANING, REMOVAL OF SEDIMENT OIL OR
 MISCELLANEOUS HYDROCARBONS, AND MUST BE PRESENTED WITH TANK BOTTOMS, SEDIMENT OIL OR
 MISCELLANEOUS HYDROCARBONS AT THE TREATING PLANT TO WHICH IT IS DELIVERED.

DISTRIBUTION BY OGD	
<input checked="" type="checkbox"/>	Santa Fe
<input type="checkbox"/>	File
<input type="checkbox"/>	Operator
<input type="checkbox"/>	Transporter (2)

District I
1625 N. French Dr., Hobbs, NM 88240
District II
1301 W. Grand Avenue, Artesia, NM 88210
District III
1000 Rio Brazos Road, Aztec, NM 87410
District IV
1220 S. St. Francis Dr., Santa Fe, NM 87505

State of New Mexico
Energy Minerals and Natural Resources

Oil Conservation Division
1220 South St. Francis Dr.
Santa Fe, NM 87505

Form C-117 A
Revised March 17, 1999

Submit 5 Copies to
Appropriate District Office

PERMIT NO. A-13948

TANK CLEANING, SEDIMENT OIL REMOVAL, TRANSPORTATION OF MISCELLANEOUS HYDROCARBONS AND DISPOSAL PERMIT

Operator or Owner mu's Producty Address Box 1404 Stanton, Tx 79782
Lease or Facility Name State Oil Location 36-22-27
U.L. - Sec. - Twp. - Rge.

OPERATION TO BE PERFORMED:

☐ Tank Cleaning ☐ Sediment Oil Removal ☒ Transportation of Miscellaneous Hydrocarbons

Operator or Owner Representative authorizing work mike

Date Work to be Performed 9-16-3

TANK CLEANING DATA

Tank Number

Volume

Tank Type

Volume Below Load Line

SEDIMENT OIL OR MISCELLANEOUS HYDROCARBON DATA

Sediment Oil from: ☐ Pit ☐ Cellar ☐ Other


MISCELLANEOUS OIL

Tank Bottoms From: ☐ Pipeline Station ☐ Crude Terminal ☐ Refinery ☐ Other*

Catchings From: ☐ Gasoline Plant ☐ Gathering Lines ☒ Salt Water Disposal System ☐ Other*

☐ Pipeline Break Oil or Spill

*Other (Explain)



VOLUME AND DESTINATION:

Estimated Volume 190 Bbls.

Field test volume of good oil 175.56 Bbls.
(Not required prior to Division approval)

Destination (Name and Location of treating plant or other facility) Jenex Operating 11100 s unice hwy 18
Hobbs NM 88240

DESTRUCTION OF SEDIMENT OIL BY:

☐ Burning ☐ Pit Disposal ☐ Use on Roads or firewalls ☐ Other

(Explain)

Location of Destruction

Justification of Destruction

CERTIFICATION: (APPLICATION MAY BE MADE BY EITHER OF THE FOLLOWING)

I hereby certify that the information above is true and complete to the best of my knowledge and belief.

Owner

Transporter Jenex Operating

By

Address P.O. Box 308 Hobbs NM 88241

Title

Signature

Date

Title

Manager

Date

9-16-3

OIL CONSERVATION DIVISION

Approved By

Title

LINDA NELSON
GEOLOGICAL / PETROLEUM
TECHNICIAN

Date SEP 22 2003

A COPY OF THIS FORM MUST BE ON LOCATION DURING TANK CLEANING, REMOVAL OF SEDIMENT OIL OR MISCELLANEOUS HYDROCARBONS, AND MUST BE PRESENTED WITH TANK BOTTOMS, SEDIMENT OIL OR MISCELLANEOUS HYDROCARBONS AT THE TREATING PLANT TO WHICH IT IS DELIVERED.

DISTRIBUTION BY OGD	
<input checked="" type="checkbox"/>	Santa Fe
<input type="checkbox"/>	File
<input type="checkbox"/>	Operator
<input type="checkbox"/>	Transporter (2)

District I
1625 N. French Dr., Hobbs, NM 88240
District II
1301 W. Grand Avenue, Artesia, NM 88210
District III
1000 Rio Brazos Road, Aztec, NM 87410
District IV
1220 S. St. Francis Dr., Santa Fe, NM 87505

State of New Mexico
Energy Minerals and Natural Resources

Oil Conservation Division
1220 South St. Francis Dr.
Santa Fe, NM 87505

Form C-117 A
Revised March 17, 1999

Submit 5 Copies to
Appropriate District Office

PERMIT NO. H-26193

TANK CLEANING, SEDIMENT OIL REMOVAL, TRANSPORTATION OF MISCELLANEOUS HYDROCARBONS AND DISPOSAL PERMIT

Operator or Owner CRI Address P.O. Box 388 Hobbs NM 88241
Lease or Facility Name Hobbs yard Location 27-20-32
U.L. - Sec. - Twp. - Rge.

OPERATION TO BE PERFORMED:

☐ Tank Cleaning ☐ Sediment Oil Removal ☒ Transportation of Miscellaneous Hydrocarbons

Operator or Owner Representative authorizing work Neal

Date Work to be Performed 8-1-3

TANK CLEANING DATA

Tank Number

Volume

Tank Type

Volume Below Load Line

SEDIMENT OIL OR MISCELLANEOUS HYDROCARBON DATA

Sediment Oil from: ☐ Pit ☐ Cellar ☐ Other

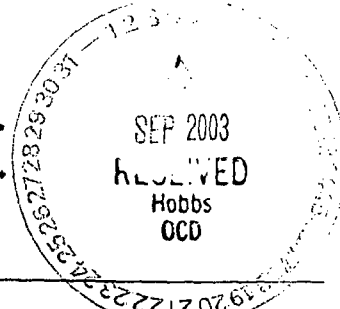
MISCELLANEOUS OIL

Tank Bottoms From: ☐ Pipeline Station ☐ Crude Terminal ☐ Refinery ☐ Other*

Catchings From: ☐ Gasoline Plant ☐ Gathering Lines ☒ Salt Water Disposal System ☐ Other*

☐ Pipeline Break Oil or Spill

*Other (Explain)



VOLUME AND DESTINATION:

Estimated Volume 190 Bbls.

Field test volume of good oil 191.23 Bbls.
(Not required prior to Division approval)

Destination (Name and Location of treating plant or other facility) Jenex Operating 11100 S Eunice Hwy 18
Hobbs NM 88240

DESTRUCTION OF SEDIMENT OIL BY:

☐ Burning ☐ Pit Disposal ☐ Use on Roads or firewalls ☐ Other

(Explain)

Location of Destruction

Justification of Destruction

CERTIFICATION: (APPLICATION MAY BE MADE BY EITHER OF THE FOLLOWING)

I hereby certify that the information above is true and complete to the best of my knowledge and belief.

Owner

Transporter Jenex Operating

By

Address P.O. Box 308 Hobbs NM 88241

Title

Signature

Date

Title Manager

Date 8-1-3

OIL CONSERVATION DIVISION

Approved By

Marie Peterson

Title

MARIE PETERSON
GEOLOGICAL / PETROLOGICAL
TECHNICIAN

Date

SEP 04 2003

DISTRIBUTION BY OCD	
	Santa Fe
	File
	Operator
	Transporter (2)

A COPY OF THIS FORM MUST BE ON LOCATION DURING TANK CLEANING, REMOVAL OF SEDIMENT OIL OR MISCELLANEOUS HYDROCARBONS, AND MUST BE PRESENTED WITH TANK BOTTOMS, SEDIMENT OIL OR MISCELLANEOUS HYDROCARBONS AT THE TREATING PLANT TO WHICH IT IS DELIVERED.

District I
1625 N. French Dr., Hobbs, NM 88240
District II
1301 W. Grand Avenue, Artesia, NM 88210
District III
1000 Rio Brazos Road, Aztec, NM 87410
District IV
1220 S. St. Francis Dr., Santa Fe, NM 87505

State of New Mexico
Energy Minerals and Natural Resources

Oil Conservation Division
1220 South St. Francis Dr.
Santa Fe, NM 87505

Form C-117 A
Revised March 17, 1999

Submit 5 Copies to
Appropriate District Office

PERMIT NO. H-26192

TANK CLEANING, SEDIMENT OIL REMOVAL, TRANSPORTATION OF MISCELLANEOUS HYDROCARBONS AND DISPOSAL PERMIT

Operator or Owner Rice Operating Address 122 W Taylor Hobbs Nm 88240

Lease or Facility Name ABO C-2 Location 2-17-36

U.L. - Sec. - Twp. - Rge.

OPERATION TO BE PERFORMED:

☐ Tank Cleaning ☐ Sediment Oil Removal ☒ Transportation of Miscellaneous Hydrocarbons

Operator or Owner Representative authorizing work Craig

Date Work to be Performed 8-1-3

TANK CLEANING DATA Tank Number _____ Volume _____

Tank Type _____ Volume Below Load Line _____

SEDIMENT OIL OR MISCELLANEOUS HYDROCARBON DATA

Sediment Oil from: ☐ Pit ☐ Cellar ☐ Other

MISCELLANEOUS OIL

Tank Bottoms From: ☐ Pipeline Station ☐ Crude Terminal ☐ Refinery ☐ Other*

Catchings From: ☐ Gasoline Plant ☐ Gathering Lines ☒ Salt Water Disposal System ☐ Other*

☐ Pipeline Break Oil or Spill

*Other (Explain) _____

VOLUME AND DESTINATION: Estimated Volume 190 Bbls. Field test volume of good oil 59.89 Bbls.
(Not required prior to Division approval)

Destination (Name and Location of treating plant or other facility) Jenex Operating 11100 s junice hwy 18
Hobbs NM 88240

DESTRUCTION OF SEDIMENT OIL BY: ☐ Burning ☐ Pit Disposal ☐ Use on Roads or firewalls ☐ Other

(Explain) _____

Location of Destruction _____

Justification of Destruction _____

CERTIFICATION: (APPLICATION MAY BE MADE BY EITHER OF THE FOLLOWING)

I hereby certify that the information above is true and complete to the best of my knowledge and belief.

Owner _____

Transporter Jenex Operating

By _____

Address P.O. Box 308 Hobbs NM 88241

Title _____

Signature [Signature]

Date _____

Title Manager Date 8-1-3

OIL CONSERVATION DIVISION

Approved By Marie Peterson

MARIE PETERSON
Title GEOLOGICAL / PETROLEUM
TECHNICIAN

Date _____

SEP 04 2003

A COPY OF THIS FORM MUST BE ON LOCATION DURING TANK CLEANING, REMOVAL OF SEDIMENT OIL OR MISCELLANEOUS HYDROCARBONS, AND MUST BE PRESENTED WITH TANK BOTTOMS, SEDIMENT OIL OR MISCELLANEOUS HYDROCARBONS AT THE TREATING PLANT TO WHICH IT IS DELIVERED.

DISTRIBUTION BY OCD	
	Santa Fe
	File
	Operator
	Transporter (2)

District I
1625 N. French Dr., Hobbs, NM 88240
District II
1301 W. Grand Avenue, Artesia, NM 88210
District III
1000 Rio Brazos Road, Aztec, NM 87410
District IV
1220 S. St. Francis Dr., Santa Fe, NM 87505

State of New Mexico
Energy Minerals and Natural Resources

Oil Conservation Division
1220 South St. Francis Dr.
Santa Fe, NM 87505

Form C-117 A
Revised March 17, 1999

Submit 5 Copies to
Appropriate District Office

PERMIT NO. H-26198

TANK CLEANING, SEDIMENT OIL REMOVAL, TRANSPORTATION OF MISCELLANEOUS HYDROCARBONS AND DISPOSAL PERMIT

Operator or Owner E.G.L. Resources Address Box 10886 Midland TX 79702
Lease or Facility Name Arco State #2 SW Location 16-18-35
U.L. - Sec. - Twp. - Rge.

OPERATION TO BE PERFORMED:

☐ Tank Cleaning ☐ Sediment Oil Removal ☒ Transportation of Miscellaneous Hydrocarbons

Operator or Owner Representative authorizing work Don

Date Work to be Performed 8-5-3

TANK CLEANING DATA Tank Number _____ Volume _____

Tank Type _____ Volume Below Load Line _____
SEDIMENT OIL OR MISCELLANEOUS HYDROCARBON DATA

Sediment Oil from: ☐ Pit ☐ Cellar ☐ Other

MISCELLANEOUS OIL

Tank Bottoms From: ☐ Pipeline Station ☐ Crude Terminal ☐ Refinery ☐ Other*

Catchings From: ☐ Gasoline Plant ☐ Gathering Lines ☒ Salt Water Disposal System ☐ Other*
☐ Pipeline Break Oil or Spill

*Other (Explain) _____

VOLUME AND DESTINATION: Estimated Volume 190 Bbls. Field test volume of good oil 119.43 Bbls.
(Not required prior to Division approval)

Destination (Name and Location of treating plant or other facility) Jenex Operating 11100 s unice hwy 18
Hobbs NM 88240

DESTRUCTION OF SEDIMENT OIL BY: ☐ Burning ☐ Pit Disposal ☐ Use on Roads or firewalls ☐ Other

(Explain) _____

Location of Destruction _____

Justification of Destruction _____

CERTIFICATION: (APPLICATION MAY BE MADE BY EITHER OF THE FOLLOWING)

I hereby certify that the information above is true and complete to the best of my knowledge and belief.

Owner _____

Transporter Jenex Operating

By _____

Address P.O. Box 308 Hobbs NM 88241

Title _____

Signature [Signature]

Date _____

Title Manager Date 8-5-3

OIL CONSERVATION DIVISION

Approved By Marie Peterson Title MARIE PETERSON
GEOLOGICAL / PETROLEUM
TECHNICIAN

Date SEP 04 2003

A COPY OF THIS FORM MUST BE ON LOCATION DURING TANK CLEANING, REMOVAL OF SEDIMENT OIL OR MISCELLANEOUS HYDROCARBONS, AND MUST BE PRESENTED WITH TANK BOTTOMS, SEDIMENT OIL OR MISCELLANEOUS HYDROCARBONS AT THE TREATING PLANT TO WHICH IT IS DELIVERED.

DISTRIBUTION BY OCD	
	Santa Fe
	File
	Operator
	Transporter (2)

District I
1625 N. French Dr., Hobbs, NM 88240
District II
1301 W. Grand Avenue, Artesia, NM 88210
District III
1000 Rio Brazos Road, Aztec, NM 87410
District IV
1220 S. St. Francis Dr., Santa Fe, NM 87505

State of New Mexico
Energy Minerals and Natural Resources

Oil Conservation Division
1220 South St. Francis Dr.
Santa Fe, NM 87505

Form C-117 A
Revised March 17, 1999

Submit 5 Copies to
Appropriate District Office

PERMIT NO. H-26197

TANK CLEANING, SEDIMENT OIL REMOVAL, TRANSPORTATION OF MISCELLANEOUS HYDROCARBONS AND DISPOSAL PERMIT

Operator or Owner Rice Operating Address 122 W Taylor Hobbs NM 88240
Lease or Facility Name G-8 Location 8-20-37
U.L. - Sec. - Twp. - Rge.

OPERATION TO BE PERFORMED:

☐ Tank Cleaning ☐ Sediment Oil Removal ☒ Transportation of Miscellaneous Hydrocarbons

Operator or Owner Representative authorizing work Craig

Date Work to be Performed 8-5-3

TANK CLEANING DATA Tank Number _____ Volume _____

Tank Type _____ Volume Below Load Line _____
SEDIMENT OIL OR MISCELLANEOUS HYDROCARBON DATA

Sediment Oil from: ☐ Pit ☐ Cellar ☐ Other

MISCELLANEOUS OIL

Tank Bottoms From: ☐ Pipeline Station ☐ Crude Terminal ☐ Refinery ☐ Other*

Catchings From: ☐ Gasoline Plant ☐ Gathering Lines ☒ Salt Water Disposal System ☐ Other*

☐ Pipeline Break Oil or Spill

*Other (Explain) _____

VOLUME AND DESTINATION: Estimated Volume 190 Bbls. Field test volume of good oil 102.51 Bbls.
(Not required prior to Division approval)

Destination (Name and Location of treating plant or other facility) Jenex Operating 11100 s junice hwy 18
Hobbs NM 88240

DESTRUCTION OF SEDIMENT OIL BY: ☐ Burning ☐ Pit Disposal ☐ Use on Roads or firewalls ☐ Other

(Explain) _____

Location of Destruction _____

Justification of Destruction _____

CERTIFICATION: (APPLICATION MAY BE MADE BY EITHER OF THE FOLLOWING)

I hereby certify that the information above is true and complete to the best of my knowledge and belief.

Owner _____ Transporter Jenex Operating

By _____ Address P.O. Box 308 Hobbs NM 88241

Title _____ Signature [Signature]

Date _____ Title Manager Date 8-5-3

OIL CONSERVATION DIVISION

Approved By Marie Peterson Title MARIE PETERSON Date SEP 04 2003
GEOLOGICAL / PETROLEUM
TECHNICIAN

A COPY OF THIS FORM MUST BE ON LOCATION DURING TANK CLEANING, REMOVAL OF SEDIMENT OIL OR MISCELLANEOUS HYDROCARBONS, AND MUST BE PRESENTED WITH TANK BOTTOMS, SEDIMENT OIL OR MISCELLANEOUS HYDROCARBONS AT THE TREATING PLANT TO WHICH IT IS DELIVERED.

DISTRIBUTION BY OCD	
	Santa Fe
	File
	Operator
	Transporter (2)

District I
1625 N. French Dr., Hobbs, NM 88240
District II
1301 W. Grand Avenue, Artesia, NM 88210
District III
1000 Rio Brazos Road, Aztec, NM 87410
District IV
1220 S. St. Francis Dr., Santa Fe, NM 87505

State of New Mexico
Energy Minerals and Natural Resources

Oil Conservation Division
1220 South St. Francis Dr.
Santa Fe, NM 87505

Form C-117 A
Revised March 17, 1999

Submit 5 Copies to
Appropriate District Office

PERMIT NO. H-26199

TANK CLEANING, SEDIMENT OIL REMOVAL, TRANSPORTATION OF MISCELLANEOUS HYDROCARBONS AND DISPOSAL PERMIT

Operator or Owner Rice Operating Address 122 W Taylor Hobbs NM 88240
Lease or Facility Name M-33 Location 33-20-37
U.L. - Sec. - Twp. - Rge.

OPERATION TO BE PERFORMED:

☐ Tank Cleaning ☐ Sediment Oil Removal ☒ Transportation of Miscellaneous Hydrocarbons

Operator or Owner Representative authorizing work Craig

Date Work to be Performed 8-5-3

TANK CLEANING DATA

Tank Number _____

Volume _____

Tank Type _____

Volume Below Load Line _____

SEDIMENT OIL OR MISCELLANEOUS HYDROCARBON DATA

Sediment Oil from: ☐ Pit ☐ Cellar ☐ Other

MISCELLANEOUS OIL

Tank Bottoms From: ☐ Pipeline Station ☐ Crude Terminal ☐ Refinery ☐ Other*

Catchings From: ☐ Gasoline Plant ☐ Gathering Lines ☒ Salt Water Disposal System ☐ Other*

☐ Pipeline Break Oil or Spill

*Other (Explain) _____

VOLUME AND DESTINATION:

Estimated Volume 190 Bbls.

Field test volume of good oil 70.28 Bbls.

(Not required prior to Division approval)

Destination (Name and Location of treating plant or other facility) Jenex Operating 11100 S Eunice Hwy 18
Hobbs NM 88240

DESTRUCTION OF SEDIMENT OIL BY:

☐ Burning ☐ Pit Disposal ☐ Use on Roads or firewalls ☐ Other

(Explain) _____

Location of Destruction _____

Justification of Destruction _____

CERTIFICATION: (APPLICATION MAY BE MADE BY EITHER OF THE FOLLOWING)

I hereby certify that the information above is true and complete to the best of my knowledge and belief.

Owner _____

Transporter Jenex Operating

By _____

Address P.O. Box 308 Hobbs NM 88241

Title _____

Signature [Signature]

Date _____

Title Manager

Date 8-5-3

OIL CONSERVATION DIVISION

Approved By Marie Peterson

Title GEOLOGICAL / PETROLEUM
TECHNICIAN

MARIE PETERSON

Date SEP 04 2003

A COPY OF THIS FORM MUST BE ON LOCATION DURING TANK CLEANING, REMOVAL OF SEDIMENT OIL OR MISCELLANEOUS HYDROCARBONS, AND MUST BE PRESENTED WITH TANK BOTTOMS, SEDIMENT OIL OR MISCELLANEOUS HYDROCARBONS AT THE TREATING PLANT TO WHICH IT IS DELIVERED.

DISTRIBUTION BY OCD	
	Santa Fe
	File
	Operator
	Transporter (2)

District I
1625 N. French Dr., Hobbs, NM 88240
District II
1301 W. Grand Avenue, Artesia, NM 88210
District III
1000 Rio Brazos Road, Aztec, NM 87410
District IV
1220 S. St. Francis Dr., Santa Fe, NM 87505

State of New Mexico
Energy Minerals and Natural Resources

Oil Conservation Division
1220 South St. Francis Dr.
Santa Fe, NM 87505

Form C-117 A
Revised March 17, 1999

Submit 5 Copies to
Appropriate District Office

PERMIT NO. H-26202

TANK CLEANING, SEDIMENT OIL REMOVAL, TRANSPORTATION OF MISCELLANEOUS HYDROCARBONS AND DISPOSAL PERMIT

Operator or Owner Poc Co. Address P.O. Box 5208 Hobbs NM 88241
Lease or Facility Name State AB SWD Location 3-19-37
U.I. - Sec. - Twp. - Rge.

OPERATION TO BE PERFORMED:

☐ Tank Cleaning ☐ Sediment Oil Removal ☒ Transportation of Miscellaneous Hydrocarbons

Operator or Owner Representative authorizing work Freeman

Date Work to be Performed 8-6-3

TANK CLEANING DATA

Tank Number _____

Volume _____

Tank Type _____

Volume Below Load Line _____

SEDIMENT OIL OR MISCELLANEOUS HYDROCARBON DATA

Sediment Oil from: ☐ Pit ☐ Cellar ☐ Other

MISCELLANEOUS OIL

Tank Bottoms From: ☐ Pipeline Station ☐ Crude Terminal ☐ Refinery ☐ Other*

Catchings From: ☐ Gasoline Plant ☐ Gathering Lines ☒ Salt Water Disposal System ☐ Other*

☐ Pipeline Break Oil or Spill

*Other (Explain) _____

SEP 2003
FILED
Hobbs
OCG

VOLUME AND DESTINATION:

Estimated Volume 190 Bbls.

Field test volume of good oil 173.38 Bbls.
(Not required prior to Division approval)

Destination (Name and Location of treating plant or other facility) Jenex Operating 11100 s junice hwy 18
Hobbs NM 88240

DESTRUCTION OF SEDIMENT OIL BY:

☐ Burning ☐ Pit Disposal ☐ Use on Roads or firewalls ☐ Other

(Explain) _____

Location of Destruction _____

Justification of Destruction _____

CERTIFICATION: (APPLICATION MAY BE MADE BY EITHER OF THE FOLLOWING)

I hereby certify that the information above is true and complete to the best of my knowledge and belief.

Owner _____

Transporter Jenex Operating

By _____

Address P.O. Box 308 Hobbs NM 88241

Title _____

Signature [Signature]

Date _____

Title Manager Date 8-6-3

OIL CONSERVATION DIVISION

Approved By Marie Peterson

Marie Peterson
Title GEOLOGICAL / PETROLEUM
TECHNICIAN

Date SEP 04 2003

A COPY OF THIS FORM MUST BE ON LOCATION DURING TANK CLEANING, REMOVAL OF SEDIMENT OIL OR MISCELLANEOUS HYDROCARBONS, AND MUST BE PRESENTED WITH TANK BOTTOMS, SEDIMENT OIL OR MISCELLANEOUS HYDROCARBONS AT THE TREATING PLANT TO WHICH IT IS DELIVERED.

DISTRIBUTION BY OGD	
	Santa Fe
	File
	Operator
	Transporter (2)

District I
1625 N French Dr., Hobbs, NM 88240
District II
1301 W. Grand Avenue, Artesia, NM 88210
District III
1000 Rio Brazos Road, Aztec, NM 87410
District IV
1220 S. St. Francis Dr., Santa Fe, NM 87505

State of New Mexico
Energy Minerals and Natural Resources

Oil Conservation Division
1220 South St. Francis Dr.
Santa Fe, NM 87505

Form C-117 A
Revised March 17, 1999

Submit 5 Copies to
Appropriate District Office

PERMIT NO. H-26203

TANK CLEANING, SEDIMENT OIL REMOVAL, TRANSPORTATION OF MISCELLANEOUS HYDROCARBONS AND DISPOSAL PERMIT

Operator or Owner Sundance Services Address P.O. Box 1737 Eunice NM 88231
Lease or Facility Name Prabo Facility Location 29-21-38
U.L. - Sec. - Twp. - Rge.

OPERATION TO BE PERFORMED:

☐ Tank Cleaning ☐ Sediment Oil Removal ☒ Transportation of Miscellaneous Hydrocarbons

Operator or Owner Representative authorizing work Kelly

Date Work to be Performed 8-6-3

TANK CLEANING DATA

Tank Number _____

Volume _____

Tank Type _____

Volume Below Load Line _____

SEDIMENT OIL OR MISCELLANEOUS HYDROCARBON DATA

Sediment Oil from: ☐ Pit ☐ Cellar ☐ Other

MISCELLANEOUS OIL

Tank Bottoms From: ☐ Pipeline Station ☐ Crude Terminal ☐ Refinery ☐ Other*

Catchings From: ☐ Gasoline Plant ☐ Gathering Lines ☒ Salt Water Disposal System ☐ Other*

☐ Pipeline Break Oil or Spill

*Other (Explain) _____

SEP 04 2003
FILED
Hobbs
000

VOLUME AND DESTINATION:

Estimated Volume 190 Bbls.

Field test volume of good oil 172.96 Bbls.
(Not required prior to Division approval)

Destination (Name and Location of treating plant or other facility) Jenex Operating 11100 s eunice hwy 18
Hobbs NM 88240

DESTRUCTION OF SEDIMENT OIL BY:

☐ Burning ☐ Pit Disposal ☐ Use on Roads or firewalls ☐ Other

(Explain) _____

Location of Destruction _____

Justification of Destruction _____

CERTIFICATION: (APPLICATION MAY BE MADE BY EITHER OF THE FOLLOWING)

I hereby certify that the information above is true and complete to the best of my knowledge and belief.

Owner _____

Transporter Jenex Operating

By _____

Address P.O. Box 308 Hobbs NM 88241

Title _____

Signature [Signature]

Date _____

Title Manager

Date 8-6-3

OIL CONSERVATION DIVISION

Approved By Marie Peterson

Title

MARIE PETERSON
GEOLOGICAL / PETROLEUM
TECHNICIAN

Date

SEP 04 2003

A COPY OF THIS FORM MUST BE ON LOCATION DURING TANK CLEANING, REMOVAL OF SEDIMENT OIL OR MISCELLANEOUS HYDROCARBONS, AND MUST BE PRESENTED WITH TANK BOTTOMS, SEDIMENT OIL OR MISCELLANEOUS HYDROCARBONS AT THE TREATING PLANT TO WHICH IT IS DELIVERED.

DISTRIBUTION BY OCU	
	Santa Fe
	File
	Operator
	Transporter (2)

District I
1625 N. French Dr., Hobbs, NM 88240
District II
1301 W. Grand Avenue, Artesia, NM 88210
District III
1000 Rio Brazos Road, Aztec, NM 87410
District IV
1220 S. St. Francis Dr., Santa Fe, NM 87505

State of New Mexico
Energy Minerals and Natural Resources

Oil Conservation Division
1220 South St. Francis Dr.
Santa Fe, NM 87505

Form C-117 A
Revised March 17, 1999

Submit 5 Copies to
Appropriate District Office

PERMIT NO. H-26208

TANK CLEANING, SEDIMENT OIL REMOVAL, TRANSPORTATION OF MISCELLANEOUS HYDROCARBONS AND DISPOSAL PERMIT

Operator or Owner Cooper Address Monument NM
Lease or Facility Name Cooper SWD Location 8-20-37
U.L. - Sec. - Twp. - Rge.

OPERATION TO BE PERFORMED:

☐ Tank Cleaning ☐ Sediment Oil Removal ☒ Transportation of Miscellaneous Hydrocarbons

Operator or Owner Representative authorizing work Jimmy

Date Work to be Performed 8-6-3

TANK CLEANING DATA Tank Number _____ Volume _____

Tank Type _____

Volume Below Load Line _____

SEDIMENT OIL OR MISCELLANEOUS HYDROCARBON DATA

Sediment Oil from: ☐ Pit ☐ Cellar ☐ Other

MISCELLANEOUS OIL

Tank Bottoms From: ☐ Pipeline Station ☐ Crude Terminal ☐ Refinery ☐ Other*

Catchings From: ☐ Gasoline Plant ☐ Gathering Lines ☒ Salt Water Disposal System ☐ Other*

☐ Pipeline Break Oil or Spill

*Other (Explain) _____

SEP 2003
F-1-1-1-1-1
Hobbs
OCD

VOLUME AND DESTINATION: Estimated Volume 380 Bbls. Field test volume of good oil 381.31 Bbls.
(Not required prior to Division approval)

Destination (Name and Location of treating plant or other facility) Jenex Operating 11100 s unice hwy 18
Hobbs NM 88240

DESTRUCTION OF SEDIMENT OIL BY: ☐ Burning ☐ Pit Disposal ☐ Use on Roads or firewalls ☐ Other

(Explain) _____

Location of Destruction _____

Justification of Destruction _____

CERTIFICATION: (APPLICATION MAY BE MADE BY EITHER OF THE FOLLOWING)

I hereby certify that the information above is true and complete to the best of my knowledge and belief.

Owner _____ Transporter Jenex Operating

By _____ Address P.O. Box 308 Hobbs NM 88241

Title _____ Signature [Signature]

Date _____ Title Manager Date 8-6-3

OIL CONSERVATION DIVISION

Approved By Marie Peterson Title MARIE PETERSON
GEOLOGICAL / PETROLEUM
TECHNICIAN Date SEP 04 2003

A COPY OF THIS FORM MUST BE ON LOCATION DURING TANK CLEANING, REMOVAL OF SEDIMENT OIL OR MISCELLANEOUS HYDROCARBONS, AND MUST BE PRESENTED WITH TANK BOTTOMS, SEDIMENT OIL OR MISCELLANEOUS HYDROCARBONS AT THE TREATING PLANT TO WHICH IT IS DELIVERED.

DISTRIBUTION BY OCO	
	Santa Fe
	File
	Operator
	Transporter (2)

District I
1625 N French Dr., Hobbs, NM 88240
District II
1301 W. Grand Avenue, Artesia, NM 88210
District III
1000 Rio Brazos Road, Aztec, NM 87410
District IV
1220 S. St. Francis Dr., Santa Fe, NM 87505

State of New Mexico
Energy Minerals and Natural Resources

Oil Conservation Division
1220 South St. Francis Dr.
Santa Fe, NM 87505

Form C-117 A
Revised March 17, 1999

Submit 5 Copies to
Appropriate District Office

PERMIT NO. H-26209

TANK CLEANING, SEDIMENT OIL REMOVAL, TRANSPORTATION OF MISCELLANEOUS HYDROCARBONS AND DISPOSAL PERMIT

Operator or Owner Rice Operating Address 122 W Taylor Hobbs NM 88240
Lease or Facility Name A-22 Location 22-22-37
U.L. - Sec. - Twp. - Rge.

OPERATION TO BE PERFORMED:

☐ Tank Cleaning ☐ Sediment Oil Removal ☒ Transportation of Miscellaneous Hydrocarbons

Operator or Owner Representative authorizing work Craig

Date Work to be Performed 8-6-3

TANK CLEANING DATA

Tank Number _____

Volume _____

Tank Type _____

Volume Below Load Line _____

SEDIMENT OIL OR MISCELLANEOUS HYDROCARBON DATA

Sediment Oil from: ☐ Pit ☐ Cellar ☐ Other

MISCELLANEOUS OIL

Tank Bottoms From: ☐ Pipeline Station ☐ Crude Terminal ☐ Refinery ☐ Other*

Catchings From: ☐ Gasoline Plant ☐ Gathering Lines ☒ Salt Water Disposal System ☐ Other*

☐ Pipeline Break Oil or Spill

*Other (Explain) _____

SEP 2003
RECEIVED
Hobbs
OCD

VOLUME AND DESTINATION:

Estimated Volume 100 Bbls.

Field test volume of good oil 72.53 Bbls.
(Not required prior to Division approval)

Destination (Name and Location of treating plant or other facility) Jenex Operating 11100 s unice hwy 18
Hobbs NM 88240

DESTRUCTION OF SEDIMENT OIL BY:

☐ Burning ☐ Pit Disposal ☐ Use on Roads or firewalls ☐ Other

(Explain) _____

Location of Destruction _____

Justification of Destruction _____

CERTIFICATION: (APPLICATION MAY BE MADE BY EITHER OF THE FOLLOWING)

I hereby certify that the information above is true and complete to the best of my knowledge and belief.

Owner _____

Transporter Jenex Operating

By _____

Address P.O. Box 308 Hobbs NM 88241

Title _____

Signature [Signature]

Date _____

Title Manager

Date 8-6-3

OIL CONSERVATION DIVISION

Approved By Marie Peterson

MARIE PETERSON
Title GEOLOGICAL / PETROLEUM
TECHNICIAN

Date _____

SEP 04 2003

A COPY OF THIS FORM MUST BE ON LOCATION DURING TANK CLEANING, REMOVAL OF SEDIMENT OIL OR MISCELLANEOUS HYDROCARBONS, AND MUST BE PRESENTED WITH TANK BOTTOMS, SEDIMENT OIL OR MISCELLANEOUS HYDROCARBONS AT THE TREATING PLANT TO WHICH IT IS DELIVERED.

DISTRIBUTION BY OCD	
	Santa Fe
	File
	Operator
	Transporter (2)

District I
1625 N. French Dr., Hobbs, NM 88240
District II
1301 W. Grand Avenue, Artesia, NM 88210
District III
1000 Rio Brazos Road, Aztec, NM 87410
District IV
1270 S. St. Francis Dr., Santa Fe, NM 87505

State of New Mexico
Energy Minerals and Natural Resources

Oil Conservation Division
1220 South St. Francis Dr.
Santa Fe, NM 87505

Form C-117 A
Revised March 17, 1999

Submit 5 Copies to
Appropriate District Office

PERMIT NO. H-26204

TANK CLEANING, SEDIMENT OIL REMOVAL, TRANSPORTATION OF MISCELLANEOUS HYDROCARBONS AND DISPOSAL PERMIT

Operator or Owner C.R.I. Address P.O. Box 388 Hobbs NM 88241
Lease or Facility Name Hobbs yard Location 27-20-32
U.L. - Sec. - Twp. - Rge.

OPERATION TO BE PERFORMED:

☐ Tank Cleaning ☐ Sediment Oil Removal ☒ Transportation of Miscellaneous Hydrocarbons

Operator or Owner Representative authorizing work Drew

Date Work to be Performed 8-7-3

TANK CLEANING DATA Tank Number _____ Volume _____

Tank Type _____ Volume Below Load Line _____

SEDIMENT OIL OR MISCELLANEOUS HYDROCARBON DATA

Sediment Oil from: ☐ Pit ☐ Cellar ☐ Other

MISCELLANEOUS OIL

Tank Bottoms From: ☐ Pipeline Station ☐ Crude Terminal ☐ Refinery ☐ Other*

Catchings From: ☐ Gasoline Plant ☐ Gathering Lines ☒ Salt Water Disposal System ☐ Other*

☐ Pipeline Break Oil or Spill

*Other (Explain) _____

SEP 2003
FILED
Hobbs
OCB

VOLUME AND DESTINATION: Estimated Volume 380 Bbls. Field test volume of good oil 377.39 Bbls.
(Not required prior to Division approval)

Destination (Name and Location of treating plant or other facility) Jenex Operating 11100 s unice hwy 18
Hobbs NM 88240

DESTRUCTION OF SEDIMENT OIL BY: ☐ Burning ☐ Pit Disposal ☐ Use on Roads or firewalls ☐ Other

(Explain) _____

Location of Destruction _____

Justification of Destruction _____

CERTIFICATION: (APPLICATION MAY BE MADE BY EITHER OF THE FOLLOWING)

I hereby certify that the information above is true and complete to the best of my knowledge and belief.

Owner _____

Transporter Jenex Operating

By _____

Address P.O. Box 308 Hobbs NM 88241

Title _____

Signature [Signature]

Date _____

Title Manager

Date 8-7-3

OIL CONSERVATION DIVISION

Approved By Marie Peterson

Title

MARIE PETERSON
GEOLOGICAL / PETROLEUM
TECHNICIAN

Date

SEP 04 2003

A COPY OF THIS FORM MUST BE ON LOCATION DURING TANK CLEANING, REMOVAL OF SEDIMENT OIL OR MISCELLANEOUS HYDROCARBONS, AND MUST BE PRESENTED WITH TANK BOTTOMS, SEDIMENT OIL OR MISCELLANEOUS HYDROCARBONS AT THE TREATING PLANT TO WHICH IT IS DELIVERED.

DISTRIBUTION BY OCB	
	Santa Fe
	File
	Operator
	Transporter (2)

District I
 1625 N French Dr., Hobbs, NM 88240
 District II
 1301 W. Grand Avenue, Artesia, NM 88210
 District III
 1000 Rio Brazos Road, Aztec, NM 87410
 District IV
 1220 S. St. Francis Dr., Santa Fe, NM 87505

State of New Mexico
 Energy Minerals and Natural Resources

Oil Conservation Division
 1220 South St. Francis Dr.
 Santa Fe, NM 87505

Form C-117 A
 Revised March 17, 1999

Submit 5 Copies to
 Appropriate District Office

PERMIT NO. H-26210

TANK CLEANING, SEDIMENT OIL REMOVAL, TRANSPORTATION OF MISCELLANEOUS HYDROCARBONS AND DISPOSAL PERMIT

Operator or Owner Sundance Services Address P.O. Box 1737 Eunice NM 88231
 Lease or Facility Name Prabo Facility Location 29-21-38
 U.S. - Sec. - Twp. - Rge.

OPERATION TO BE PERFORMED:

☐ Tank Cleaning ☐ Sediment Oil Removal ☒ Transportation of Miscellaneous Hydrocarbons

Operator or Owner Representative authorizing work Kelly

Date Work to be Performed 8-7-3

TANK CLEANING DATA Tank Number _____ Volume _____

Tank Type _____

Volume Below Load Line _____

SEDIMENT OIL OR MISCELLANEOUS HYDROCARBON DATA

Sediment Oil from: ☐ Pit ☐ Cellar ☐ Other

MISCELLANEOUS OIL

Tank Bottoms From: ☐ Pipeline Station ☐ Crude Terminal ☐ Refinery ☐ Other*

Catchings From: ☐ Gasoline Plant ☐ Gathering Lines ☒ Salt Water Disposal System ☐ Other*

☐ Pipeline Break Oil or Spill

*Other (Explain) _____

SEP 2003
 RECEIVED
 Hobbs
 OGD

VOLUME AND DESTINATION: Estimated Volume 150 Bbls. Field test volume of good oil 140.31 Bbls.
 (Not required prior to Division approval)

Destination (Name and Location of treating plant or other facility) Jenex Operating 11100 s eunice hwy 18
Hobbs NM 88240

DESTRUCTION OF SEDIMENT OIL BY: ☐ Burning ☐ Pit Disposal ☐ Use on Roads or firewalls ☐ Other

(Explain) _____

Location of Destruction _____

Justification of Destruction _____

CERTIFICATION: (APPLICATION MAY BE MADE BY EITHER OF THE FOLLOWING)

I hereby certify that the information above is true and complete to the best of my knowledge and belief.

Owner _____

Transporter Jenex Operating

By _____

Address P.O. Box 308 Hobbs NM 88241

Title _____

Signature [Signature]

Date _____

Title Manager Date 8-7-3

OIL CONSERVATION DIVISION

Approved By Marie Peterson

Title MARIE PETERSON
GEOLOGICAL / PETROLEUM
TECHNICIAN

Date

SEP 04 2003

A COPY OF THIS FORM MUST BE ON LOCATION DURING TANK CLEANING, REMOVAL OF SEDIMENT OIL OR
 MISCELLANEOUS HYDROCARBONS, AND MUST BE PRESENTED WITH TANK BOTTOMS, SEDIMENT OIL OR
 MISCELLANEOUS HYDROCARBONS AT THE TREATING PLANT TO WHICH IT IS DELIVERED.

DISTRIBUTION BY OGD	
	Santa Fe
	File
	Operator
	Transporter (2)

District I
1625 N French Dr., Hobbs, NM 88240
District II
1301 W. Grand Avenue, Artesia, NM 88210
District III
1000 Rio Brazos Road, Aztec, NM 87410
District IV
1220 S. St. Francis Dr., Santa Fe, NM 87505

State of New Mexico
Energy Minerals and Natural Resources

Oil Conservation Division
1220 South St. Francis Dr.
Santa Fe, NM 87505

Form C-117 A
Revised March 17, 1999

Submit 5 Copies to
Appropriate District Office

PERMIT NO. H-26224

TANK CLEANING, SEDIMENT OIL REMOVAL, TRANSPORTATION OF MISCELLANEOUS HYDROCARBONS AND DISPOSAL PERMIT

Operator or Owner Sundance Address P.O. Box 1737 Eunice NM 88231
Lease or Facility Name Prabo Facility Location 29-21-38
U.L. - Sec. - Twp. - Rgc.

OPERATION TO BE PERFORMED:

☐ Tank Cleaning ☐ Sediment Oil Removal ☒ Transportation of Miscellaneous Hydrocarbons

Operator or Owner Representative authorizing work Fabian

Date Work to be Performed 8-15-3

TANK CLEANING DATA Tank Number _____ Volume _____

Tank Type _____

Volume Below Load Line _____

SEDIMENT OIL OR MISCELLANEOUS HYDROCARBON DATA

Sediment Oil from: ☐ Pit ☐ Cellar ☐ Other

MISCELLANEOUS OIL

Tank Bottoms From: ☐ Pipeline Station ☐ Crude Terminal ☐ Refinery ☐ Other*

Catchings From: ☐ Gasoline Plant ☐ Gathering Lines ☒ Salt Water Disposal System ☐ Other*

☐ Pipeline Break Oil or Spill

*Other (Explain) _____

2003
RECEIVED
Hobbs
OCU

VOLUME AND DESTINATION: Estimated Volume 190 Bbls. Field test volume of good oil 171.40 Bbls.
(Not required prior to Division approval)

Destination (Name and Location of treating plant or other facility) Jenex Operating 11100 s Eunice Hwy 18
Hobbs NM 88240

DESTRUCTION OF SEDIMENT OIL BY: ☐ Burning ☐ Pit Disposal ☐ Use on Roads or firewalls ☐ Other

(Explain) _____

Location of Destruction _____

Justification of Destruction _____

CERTIFICATION: (APPLICATION MAY BE MADE BY EITHER OF THE FOLLOWING)

I hereby certify that the information above is true and complete to the best of my knowledge and belief.

Owner _____

Transporter Jenex Operating

By _____

Address P.O. Box 308 Hobbs NM 88241

Title _____

Signature [Signature]

Date _____

Title Manager

Date 8-15-3

OIL CONSERVATION DIVISION

Approved By Marie Peterson

Title

MARIE PETERSON
GEOLOGICAL / PETROLEUM
TECHNICIAN

Date

SEP 04 2003

A COPY OF THIS FORM MUST BE ON LOCATION DURING TANK CLEANING, REMOVAL OF SEDIMENT OIL OR MISCELLANEOUS HYDROCARBONS, AND MUST BE PRESENTED WITH TANK BOTTOMS, SEDIMENT OIL OR MISCELLANEOUS HYDROCARBONS AT THE TREATING PLANT TO WHICH IT IS DELIVERED.

DISTRIBUTION BY OCU	
	Santa Fe
	File
	Operator
	Transporter (2)

District I
1625 N French Dr., Hobbs, NM 88240
District II
1301 W. Grand Avenue, Artesia, NM 88210
District III
1000 Rio Brazos Road, Aztec, NM 87410
District IV
1220 S. St. Francis Dr., Santa Fe, NM 87505

State of New Mexico
Energy Minerals and Natural Resources

Oil Conservation Division
1220 South St. Francis Dr.
Santa Fe, NM 87505

Form C-117 A
Revised March 17, 1999

Submit 5 Copies to
Appropriate District Office

PERMIT NO. H-26222

TANK CLEANING, SEDIMENT OIL REMOVAL, TRANSPORTATION OF MISCELLANEOUS HYDROCARBONS AND DISPOSAL PERMIT

Operator or Owner Rice Operating Address 122 W Taylor Hobbs NM 88240
Lease or Facility Name BD C-2 Location 2-22-37
U.L. - Sec. - Twp. - Rce.

OPERATION TO BE PERFORMED:

☐ Tank Cleaning ☐ Sediment Oil Removal ☒ Transportation of Miscellaneous Hydrocarbons

Operator or Owner Representative authorizing work Craig

Date Work to be Performed 8-14-3

TANK CLEANING DATA Tank Number _____ Volume _____

Tank Type _____

Volume Below Load Line _____

SEDIMENT OIL OR MISCELLANEOUS HYDROCARBON DATA

Sediment Oil from: ☐ Pit ☐ Cellar ☐ Other

MISCELLANEOUS OIL

Tank Bottoms From: ☐ Pipeline Station ☐ Crude Terminal ☐ Refinery ☐ Other*

Catchings From: ☐ Gasoline Plant ☐ Gathering Lines ☒ Salt Water Disposal System ☐ Other*

☐ Pipeline Break Oil or Spill

*Other (Explain) _____

2003
RECEIVED
Hobbs
OCD

VOLUME AND DESTINATION: Estimated Volume 100 Bbls. Field test volume of good oil 52.06 Bbls.
(Not required prior to Division approval)

Destination (Name and Location of treating plant or other facility) Jenex Operating 11100 S Eunice Hwy 18
Hobbs NM 88240

DESTRUCTION OF SEDIMENT OIL BY: ☐ Burning ☐ Pit Disposal ☐ Use on Roads or firewalls ☐ Other

(Explain) _____

Location of Destruction _____

Justification of Destruction _____

CERTIFICATION: (APPLICATION MAY BE MADE BY EITHER OF THE FOLLOWING)

I hereby certify that the information above is true and complete to the best of my knowledge and belief.

Owner _____

Transporter Jenex Operating

By _____

Address P.O. Box 308 Hobbs NM 88241

Title _____

Signature [Signature]

Date _____

Title Manager

Date 8-14-3

OIL CONSERVATION DIVISION

Approved By Marie Peterson

Title MARIE PETERSON
GEOLOGICAL / PETROLEUM
TECHNICIAN

Date _____

SEP 04 2003

A COPY OF THIS FORM MUST BE ON LOCATION DURING TANK CLEANING, REMOVAL OF SEDIMENT OIL OR MISCELLANEOUS HYDROCARBONS, AND MUST BE PRESENTED WITH TANK BOTTOMS, SEDIMENT OIL OR MISCELLANEOUS HYDROCARBONS AT THE TREATING PLANT TO WHICH IT IS DELIVERED.

DISTRIBUTION BY OCD	
	Santa Fe
	File
	Operator
	Transporter (2)

District I
1625 N. French Dr., Hobbs, NM 88240
District II
1301 W. Grand Avenue, Artesia, NM 88210
District III
1000 Rio Brazos Road, Aztec, NM 87410
District IV
1220 S. St. Francis Dr., Santa Fe, NM 87505

State of New Mexico
Energy Minerals and Natural Resources

Oil Conservation Division
1220 South St. Francis Dr.
Santa Fe, NM 87505

Form C-117 A
Revised March 17, 1999

Submit 5 Copies to
Appropriate District Office

PERMIT NO. H-26223

TANK CLEANING, SEDIMENT OIL REMOVAL, TRANSPORTATION OF MISCELLANEOUS HYDROCARBONS AND DISPOSAL PERMIT

Operator or Owner Rice Operating Address 122 W Taylor Hobbs NM 88240
Lease or Facility Name M-33 Location 33-20-37
U.L. - Sec. - Twp. - Rge.

OPERATION TO BE PERFORMED:

☐ Tank Cleaning ☐ Sediment Oil Removal ☒ Transportation of Miscellaneous Hydrocarbons

Operator or Owner Representative authorizing work Craig

Date Work to be Performed 8-14-3

TANK CLEANING DATA

Tank Number _____

Volume _____

Tank Type _____

Volume Below Load Line _____

SEDIMENT OIL OR MISCELLANEOUS HYDROCARBON DATA

Sediment Oil from: ☐ Pit ☐ Cellar ☐ Other

MISCELLANEOUS OIL

Tank Bottoms From: ☐ Pipeline Station ☐ Crude Terminal ☐ Refinery ☐ Other*

Catchings From: ☐ Gasoline Plant ☐ Gathering Lines ☒ Salt Water Disposal System ☐ Other*

☐ Pipeline Break Oil or Spill

*Other (Explain) _____

VOLUME AND DESTINATION:

Estimated Volume 100 Bbls.

Field test volume of good oil 90.14 Bbls.
(Not required prior to Division approval)

Destination (Name and Location of treating plant or other facility) Jenex Operating 11100 S. Eunice Hwy 18
Hobbs NM 88240

DESTRUCTION OF SEDIMENT OIL BY:

☐ Burning ☐ Pit Disposal ☐ Use on Roads or firewalls ☐ Other

(Explain) _____

Location of Destruction _____

Justification of Destruction _____

CERTIFICATION: (APPLICATION MAY BE MADE BY EITHER OF THE FOLLOWING)

I hereby certify that the information above is true and complete to the best of my knowledge and belief.

Owner _____

Transporter Jenex Operating

By _____

Address P.O. Box 308 Hobbs NM 88241

Title _____

Signature [Signature]

Date _____

Title Manager Date 8-14-3

OIL CONSERVATION DIVISION

Approved By Marie Peterson

Title MARIE PETERSON
GEOLOGICAL / PETROLEUM
TECHNICIAN

Date SEP 04 2003

A COPY OF THIS FORM MUST BE ON LOCATION DURING TANK CLEANING, REMOVAL OF SEDIMENT OIL OR MISCELLANEOUS HYDROCARBONS, AND MUST BE PRESENTED WITH TANK BOTTOMS, SEDIMENT OIL OR MISCELLANEOUS HYDROCARBONS AT THE TREATING PLANT TO WHICH IT IS DELIVERED.

DISTRIBUTION BY OGD	
	Santa Fe
	File
	Operator
	Transporter (2)

District I
1625 N. French Dr., Hobbs, NM 88240
District II
1301 W. Grand Avenue, Artesia, NM 88210
District III
1000 Rio Brazos Road, Aztec, NM 87410
District IV
1220 S. St. Francis Dr., Santa Fe, NM 87505

State of New Mexico
Energy Minerals and Natural Resources

Oil Conservation Division
1220 South St. Francis Dr.
Santa Fe, NM 87505

Form C-117 A
Revised March 17, 1999

Submit 5 Copies to
Appropriate District Office

PERMIT NO. H-26217

TANK CLEANING, SEDIMENT OIL REMOVAL, TRANSPORTATION OF MISCELLANEOUS HYDROCARBONS AND DISPOSAL PERMIT

Operator or Owner CRI Address P.O. Box 388 Hobbs NM 88241

Lease or Facility Name Hobbs yard Location 27-20-32

U.L. - Sec. - Twp. - Rge.

OPERATION TO BE PERFORMED:

☐ Tank Cleaning ☐ Sediment Oil Removal ☒ Transportation of Miscellaneous Hydrocarbons

Operator or Owner Representative authorizing work Drew

Date Work to be Performed 8-13-3

TANK CLEANING DATA Tank Number _____ Volume _____

Tank Type _____

Volume Below Load Line _____

SEDIMENT OIL OR MISCELLANEOUS HYDROCARBON DATA

Sediment Oil from: ☐ Pit ☐ Cellar ☐ Other

MISCELLANEOUS OIL

Tank Bottoms From: ☐ Pipeline Station ☐ Crude Terminal ☐ Refinery ☐ Other*

Catchings From: ☐ Gasoline Plant ☐ Gathering Lines ☒ Salt Water Disposal System ☐ Other*

☐ Pipeline Break Oil or Spill

*Other (Explain) _____

VOLUME AND DESTINATION: Estimated Volume 190 Bbls. Field test volume of good oil 338.58 Bbls.
(Not required prior to Division approval)

Destination (Name and Location of treating plant or other facility) Jenex Operating 11100 s junice hwy 18

Hobbs NM 88240

DESTRUCTION OF SEDIMENT OIL BY: ☐ Burning ☐ Pit Disposal ☐ Use on Roads or firewalls ☐ Other

(Explain) _____

Location of Destruction _____

Justification of Destruction _____

CERTIFICATION: (APPLICATION MAY BE MADE BY EITHER OF THE FOLLOWING)

I hereby certify that the information above is true and complete to the best of my knowledge and belief.

Owner _____

Transporter Jenex Operating

By _____

Address P.O. Box 308 Hobbs NM 88241

Title _____

Signature [Signature]

Date _____

Title Manager Date 8-13-3

OIL CONSERVATION DIVISION

Approved By Marie Peterson

MARIE PELL
Title GEOLOGICAL / PETROLEUM
TECHNICIAN

Date _____

SEP 04 2003

DISTRIBUTION BY OCD	
	Santa Fe
	File
	Operator
	Transporter (2)

A COPY OF THIS FORM MUST BE ON LOCATION DURING TANK CLEANING, REMOVAL OF SEDIMENT OIL OR MISCELLANEOUS HYDROCARBONS, AND MUST BE PRESENTED WITH TANK BOTTOMS, SEDIMENT OIL OR MISCELLANEOUS HYDROCARBONS AT THE TREATING PLANT TO WHICH IT IS DELIVERED.

District I
 1625 N. French Dr., Hobbs, NM 88240
 District II
 1301 W. Grand Avenue, Artesia, NM 88210
 District III
 1000 Rio Brazos Road, Aztec, NM 87410
 District IV
 1220 S. St. Francis Dr., Santa Fe, NM 87505

State of New Mexico
 Energy Minerals and Natural Resources

Oil Conservation Division
 1220 South St. Francis Dr.
 Santa Fe, NM 87505

Form C-117 A
 Revised March 17, 1999

Submit 5 Copies to
 Appropriate District Office

PERMIT NO. H-26218

TANK CLEANING, SEDIMENT OIL REMOVAL, TRANSPORTATION OF MISCELLANEOUS HYDROCARBONS AND DISPOSAL PERMIT

Operator or Owner Sundance Services Address P.O. Box 1737 Eunice Nm 88231

Lease or Facility Name Prabo Facility Location 29-21-38
 U.L. - Sec. - Twp. - Rge.

OPERATION TO BE PERFORMED:

☐ Tank Cleaning ☐ Sediment Oil Removal ☒ Transportation of Miscellaneous Hydrocarbons

Operator or Owner Representative authorizing work Fabian

Date Work to be Performed 8-13-3

TANK CLEANING DATA Tank Number _____ Volume _____

Tank Type _____ Volume Below Load Line _____

SEDIMENT OIL OR MISCELLANEOUS HYDROCARBON DATA

Sediment Oil from: ☐ Pit ☐ Cellar ☐ Other

MISCELLANEOUS OIL

Tank Bottoms From: ☐ Pipeline Station ☐ Crude Terminal ☐ Refinery ☐ Other*

Catchings From: ☐ Gasoline Plant ☐ Gathering Lines ☒ Salt Water Disposal System ☐ Other*

☐ Pipeline Break Oil or Spill

*Other (Explain) _____

SEP 2003
 RECEIVED
 Hobbs
 OGD

VOLUME AND DESTINATION: Estimated Volume 190 Bbls. Field test volume of good oil 164.38 Bbls.
 (Not required prior to Division approval)

Destination (Name and Location of treating plant or other facility) Jenex Operating 11100 s eunice hwy 18
Hobbs NM 88240

DESTRUCTION OF SEDIMENT OIL BY: ☐ Burning ☐ Pit Disposal ☐ Use on Roads or firewalls ☐ Other

(Explain) _____

Location of Destruction _____

Justification of Destruction _____

CERTIFICATION: (APPLICATION MAY BE MADE BY EITHER OF THE FOLLOWING)

I hereby certify that the information above is true and complete to the best of my knowledge and belief.

Owner _____ Transporter Jenex Operating

By _____ Address P.O. Box 308 Hobbs NM 88241

Title _____ Signature [Signature]

Date _____ Title Manager Date 8-13-3

OIL CONSERVATION DIVISION

Approved By Marie Peterson Title MARIE PETERSON
GEOLOGICAL / PETROLEUM
TECHNICIAN

SEP 04 2003

A COPY OF THIS FORM MUST BE ON LOCATION DURING TANK CLEANING, REMOVAL OF SEDIMENT OIL OR
 MISCELLANEOUS HYDROCARBONS, AND MUST BE PRESENTED WITH TANK BOTTOMS, SEDIMENT OIL OR
 MISCELLANEOUS HYDROCARBONS AT THE TREATING PLANT TO WHICH IT IS DELIVERED.

DISTRIBUTION BY OGD	
	Santa Fe
	File
	Operator
	Transporter (2)

District I
1625 N. French Dr., Hobbs, NM 88240
District II
1301 W. Grand Avenue, Artesia, NM 88210
District III
1000 Rio Brazos Road, Aztec, NM 87410
District IV
1220 S. St. Francis Dr., Santa Fe, NM 87505

State of New Mexico
Energy Minerals and Natural Resources

Oil Conservation Division
1220 South St. Francis Dr.
Santa Fe, NM 87505

Form C-117 A
Revised March 12, 1999

Submit 5 Copies to
Appropriate District Office

PERMIT NO. H-26211

TANK CLEANING, SEDIMENT OIL REMOVAL, TRANSPORTATION OF MISCELLANEOUS HYDROCARBONS AND DISPOSAL PERMIT

Operator or Owner CRI Address P.O. Box 388 Hobbs NM 88241
Lease or Facility Name Hobbs yard Location 27-20-32
U.L. - Sec. - Twp. - Rge.

OPERATION TO BE PERFORMED:

☐ Tank Cleaning ☐ Sediment Oil Removal ☒ Transportation of Miscellaneous Hydrocarbons

Operator or Owner Representative authorizing work Drew

Date Work to be Performed 8-11-3

TANK CLEANING DATA

Tank Number _____

Volume _____

Tank Type _____

Volume Below Load Line _____

SEDIMENT OIL OR MISCELLANEOUS HYDROCARBON DATA

Sediment Oil from: ☐ Pit ☐ Cellar ☐ Other

MISCELLANEOUS OIL

Tank Bottoms From: ☐ Pipeline Station ☐ Crude Terminal ☐ Refinery ☐ Other*

Catchings From: ☐ Gasoline Plant ☐ Gathering Lines ☒ Salt Water Disposal System ☐ Other*

☐ Pipeline Break Oil or Spill

*Other (Explain) _____

VOLUME AND DESTINATION:

Estimated Volume 190 Bbls.

Field test volume of good oil 185.17 Bbls.
(Not required prior to Division approval)

Destination (Name and Location of treating plant or other facility) Jenex Operating 11100 S. Eunice Hwy 18
Hobbs NM 88240

DESTRUCTION OF SEDIMENT OIL BY:

☐ Burning ☐ Pit Disposal ☐ Use on Roads or firewalls ☐ Other

(Explain) _____

Location of Destruction _____

Justification of Destruction _____

CERTIFICATION: (APPLICATION MAY BE MADE BY EITHER OF THE FOLLOWING)

I hereby certify that the information above is true and complete to the best of my knowledge and belief.

Owner _____

Transporter Jenex Operating

By _____

Address P.O. Box 308 Hobbs NM 88241

Title _____

Signature [Signature]

Date _____

Title Manager

Date 8-11-3

OIL CONSERVATION DIVISION

Approved By

Marie Peterson

Title

MARIE PETERSON
GEOLOGICAL / PETROLEUM
TECHNICIAN

Date

SEP 04 2003

A COPY OF THIS FORM MUST BE ON LOCATION DURING TANK CLEANING, REMOVAL OF SEDIMENT OIL OR MISCELLANEOUS HYDROCARBONS, AND MUST BE PRESENTED WITH TANK BOTTOMS, SEDIMENT OIL OR MISCELLANEOUS HYDROCARBONS AT THE TREATING PLANT TO WHICH IT IS DELIVERED.

DISTRIBUTION BY OGD	
	Santa Fe
	File
	Operator
	Transporter (2)

District I
1625 N. French Dr., Hobbs, NM 88240
District II
1301 W. Grand Avenue, Artesia, NM 88210
District III
1000 Rio Brazos Road, Aztec, NM 87410
District IV
1270 S. St. Francis Dr., Santa Fe, NM 87505

State of New Mexico
Energy Minerals and Natural Resources

Oil Conservation Division
1220 South St. Francis Dr.
Santa Fe, NM 87505

Form C-117 A
Revised March 17, 1999

Submit 5 Copies to
Appropriate District Office

PERMIT NO. H-26225

TANK CLEANING, SEDIMENT OIL REMOVAL, TRANSPORTATION OF MISCELLANEOUS HYDROCARBONS AND DISPOSAL PERMIT

Operator or Owner Gandy Corp. Address Box 827 Tatum NM 88267

Lease or Facility Name Gandy Plant Location 11-10-35

U.L. - Sec. - Twp. - Rge.

OPERATION TO BE PERFORMED:

☐ Tank Cleaning ☐ Sediment Oil Removal ☒ Transportation of Miscellaneous Hydrocarbons

Operator or Owner Representative authorizing work Lewis

Date Work to be Performed 8-16-12-3

TANK CLEANING DATA

Tank Number

Volume

Tank Type

Volume Below Load Line

SEDIMENT OIL OR MISCELLANEOUS HYDROCARBON DATA

Sediment Oil from: ☐ Pit ☐ Cellar ☐ Other

MISCELLANEOUS OIL

Tank Bottoms From: ☐ Pipeline Station ☐ Crude Terminal ☐ Refinery ☐ Other*

Catchings From: ☐ Gasoline Plant ☐ Gathering Lines ☒ Salt Water Disposal System ☐ Other*

☐ Pipeline Break Oil or Spill

*Other (Explain)

SEP 2003
RECEIVED
Hobbs
OCU

VOLUME AND DESTINATION:

Estimated Volume 585 Bbls.

Field test volume of good oil 576.85 Bbls.
(Not required prior to Division approval)

Destination (Name and Location of treating plant or other facility) Jenex Operating 11100 s unice hwy 18
Hobbs NM 88240

DESTRUCTION OF SEDIMENT OIL BY:

☐ Burning ☐ Pit Disposal ☐ Use on Roads or firewalls ☐ Other

(Explain)

Location of Destruction

Justification of Destruction

CERTIFICATION: (APPLICATION MAY BE MADE BY EITHER OF THE FOLLOWING)

I hereby certify that the information above is true and complete to the best of my knowledge and belief.

Owner

Transporter Jenex Operating

By

Address P.O. Box 308 Hobbs NM 88241

Title

Signature

Date

Title Manager

Date 8-15-3

OIL CONSERVATION DIVISION

Approved By

Marie Peterson

Title

MARIE PETERSON
GEOLOGICAL / PETROLEUM
TECHNICIAN

Date

SEP 04 2003

A COPY OF THIS FORM MUST BE ON LOCATION DURING TANK CLEANING, REMOVAL OF SEDIMENT OIL OR MISCELLANEOUS HYDROCARBONS, AND MUST BE PRESENTED WITH TANK BOTTOMS, SEDIMENT OIL OR MISCELLANEOUS HYDROCARBONS AT THE TREATING PLANT TO WHICH IT IS DELIVERED.

DISTRIBUTION BY OCU	
	Santa Fe
	File
	Operator
	Transporter (?)

District I
 1625 N French Dr., Hobbs, NM 88240
 District II
 1301 W. Grand Avenue, Artesia, NM 88210
 District III
 1000 Rio Brazos Road, Aztec, NM 87410
 District IV
 1220 S. St. Francis Dr., Santa Fe, NM 87505

State of New Mexico
 Energy Minerals and Natural Resources

Oil Conservation Division
 1220 South St. Francis Dr.
 Santa Fe, NM 87505

Form C-117 A
 Revised March 17, 1999

Submit 5 Copies to
 Appropriate District Office

PERMIT NO. H-26227

TANK CLEANING, SEDIMENT OIL REMOVAL, TRANSPORTATION OF MISCELLANEOUS HYDROCARBONS AND DISPOSAL PERMIT

Operator or Owner Rice Operating Address 122 W Taylor Hobbs NM 88240
 Lease or Facility Name I-1 Location 1-20-36
 U.I. - Sec. - Twp. - Rge.

OPERATION TO BE PERFORMED:

☐ Tank Cleaning ☐ Sediment Oil Removal ☒ Transportation of Miscellaneous Hydrocarbons

Operator or Owner Representative authorizing work Craig

Date Work to be Performed 8-15-3

TANK CLEANING DATA

Tank Number _____

Volume _____

Tank Type _____

Volume Below Load Line _____

SEDIMENT OIL OR MISCELLANEOUS HYDROCARBON DATA

Sediment Oil from: ☐ Pit ☐ Cellar ☐ Other

MISCELLANEOUS OIL

Tank Bottoms From: ☐ Pipeline Station ☐ Crude Terminal ☐ Refinery ☐ Other*

Catchings From: ☐ Gasoline Plant ☐ Gathering Lines ☒ Salt Water Disposal System ☐ Other*

☐ Pipeline Break Oil or Spill

*Other (Explain) _____

SEP 2003
RECEIVED

VOLUME AND DESTINATION:

Estimated Volume 75 Bbls.

Field test volume of good oil 60.16 Bbls.
 (Not required prior to Division approval)

Destination (Name and Location of treating plant or other facility) Jenex Operating 11100 s junice hwy 18
Hobbs NM 88240

DESTRUCTION OF SEDIMENT OIL BY:

☐ Burning ☐ Pit Disposal ☐ Use on Roads or firewalls ☐ Other

(Explain) _____

Location of Destruction _____

Justification of Destruction _____

CERTIFICATION: (APPLICATION MAY BE MADE BY EITHER OF THE FOLLOWING)

I hereby certify that the information above is true and complete to the best of my knowledge and belief.

Owner _____

Transporter Jenex Operating

By _____

Address P.O. Box 308 Hobbs NM 88241

Title _____

Signature [Signature]

Date _____

Title Manager

Date 8-15-3

OIL CONSERVATION DIVISION

Approved By Marie Peterson

Title MARIE PETERSON
GEOLOGICAL / PETROLEUM
TECHNICIAN

Date SEP 04 2003

A COPY OF THIS FORM MUST BE ON LOCATION DURING TANK CLEANING, REMOVAL OF SEDIMENT OIL OR MISCELLANEOUS HYDROCARBONS, AND MUST BE PRESENTED WITH TANK BOTTOMS, SEDIMENT OIL OR MISCELLANEOUS HYDROCARBONS AT THE TREATING PLANT TO WHICH IT IS DELIVERED.

DISTRIBUTION BY OCU	
	Santa Fe
	File
	Operator
	Transporter (2)

District I
1623 N French Dr., Hobbs, NM 88240
District II
1301 W. Grand Avenue, Artesia, NM 88210
District III
1000 Rio Grande Road, Aztec, NM 87410
District IV
1270 S. St. Francis Dr., Santa Fe, NM 87505

State of New Mexico
Energy Minerals and Natural Resources

Oil Conservation Division
1220 South St. Francis Dr.
Santa Fe, NM 87505

Form C-117 A
Revised March 17, 1999

Submit 5 Copies to
Appropriate District Office

PERMIT NO. H-26228

TANK CLEANING, SEDIMENT OIL REMOVAL, TRANSPORTATION OF MISCELLANEOUS HYDROCARBONS AND DISPOSAL PERMIT

Operator or Owner DKD LLC Address P.O. Box 682 Tatum NM 88267

Lease or Facility Name Watson 6 #1 SWO Location 6-16-36

U.L. - Sec. - Twp. - Rec.

OPERATION TO BE PERFORMED:

☐ Tank Cleaning ☐ Sediment Oil Removal ☒ Transportation of Miscellaneous Hydrocarbons

Operator or Owner Representative authorizing work Danny

Date Work to be Performed 8-16-3

TANK CLEANING DATA Tank Number _____ Volume _____

Tank Type _____

Volume Below Load Line _____

SEDIMENT OIL OR MISCELLANEOUS HYDROCARBON DATA

Sediment Oil from: ☐ Pit ☐ Cellar ☐ Other

MISCELLANEOUS OIL

Tank Bottoms From: ☐ Pipeline Station ☐ Crude Terminal ☐ Refinery ☐ Other*

Catchings From: ☐ Gasoline Plant ☐ Gathering Lines ☒ Salt Water Disposal System ☐ Other*

☐ Pipeline Break Oil or Spill

*Other (Explain) _____

SEP 2003
RECEIVED
Hobbs
OCU

VOLUME AND DESTINATION: Estimated Volume 190 Bbls. Field test volume of good oil 167.69 Bbls.
(Not required prior to Division approval)

Destination (Name and Location of treating plant or other facility) Jenex Operating 11100 s junice hwy 18
Hobbs NM 88240

DESTRUCTION OF SEDIMENT OIL BY: ☐ Burning ☐ Pit Disposal ☐ Use on Roads or firewalls ☐ Other

(Explain) _____

Location of Destruction _____

Justification of Destruction _____

CERTIFICATION: (APPLICATION MAY BE MADE BY EITHER OF THE FOLLOWING)

I hereby certify that the information above is true and complete to the best of my knowledge and belief.

Owner _____ Transporter Jenex Operating

By _____ Address P.O. Box 308 Hobbs NM 88241

Title _____ Signature [Signature]

Date _____ Title Manager Date 8-16-3

OIL CONSERVATION DIVISION

Approved By Marie Peterson Title MARIE PETERSON
GEOLOGICAL / PETROLEUM
TECHNICIAN

Date _____

A COPY OF THIS FORM MUST BE ON LOCATION DURING TANK CLEANING, REMOVAL OF SEDIMENT OIL OR MISCELLANEOUS HYDROCARBONS, AND MUST BE PRESENTED WITH TANK BOTTOMS, SEDIMENT OIL OR MISCELLANEOUS HYDROCARBONS AT THE TREATING PLANT TO WHICH IT IS DELIVERED.

SEP 04 2003

DISTRIBUTION BY OCU	
	Santa Fe
	File
	Operator
	Transporter (?)

District I
1623 N French Dr., Hobbs, NM 88240
District II
1301 W. Grand Avenue, Artesia, NM 88210
District III
1000 Rio Brazos Road, Aztec, NM 87410
District IV
1270 S. St. Francis Dr., Santa Fe, NM 87505

State of New Mexico
Energy Minerals and Natural Resources

Oil Conservation Division
1220 South St. Francis Dr.
Santa Fe, NM 87505

Form C-117 A
Revised March 17, 1999

Submit 5 Copies to
Appropriate District Office

PERMIT NO. H-26230

TANK CLEANING, SEDIMENT OIL REMOVAL, TRANSPORTATION OF MISCELLANEOUS HYDROCARBONS AND DISPOSAL PERMIT

Operator or Owner Rice Operating Address 122 W Taylor Hobbs NM 88240

Lease or Facility Name Justice P-26 Location 26-25-37

U.L. - Sec. - Twp. - Rge

OPERATION TO BE PERFORMED:

☐ Tank Cleaning ☐ Sediment Oil Removal ☒ Transportation of Miscellaneous Hydrocarbons

Operator or Owner Representative authorizing work Craig

Date Work to be Performed 8-18-3

TANK CLEANING DATA Tank Number _____ Volume _____

Tank Type _____ Volume Below Load Line _____
SEDIMENT OIL OR MISCELLANEOUS HYDROCARBON DATA

Sediment Oil from: ☐ Pit ☐ Cellar ☐ Other

MISCELLANEOUS OIL

Tank Bottoms From: ☐ Pipeline Station ☐ Crude Terminal ☐ Refinery ☐ Other*

Catchings From: ☐ Gasoline Plant ☐ Gathering Lines ☒ Salt Water Disposal System ☐ Other*

☐ Pipeline Break Oil or Spill

*Other (Explain) _____

VOLUME AND DESTINATION: Estimated Volume 150 Bbls. Field test volume of good oil 110.62 Bbls.
(Not required prior to Division approval)

Destination (Name and Location of treating plant or other facility) Jenex Operating 11100 S. Eunice Hwy 18
Hobbs NM 88240

DESTRUCTION OF SEDIMENT OIL BY: ☐ Burning ☐ Pit Disposal ☐ Use on Roads or firewalls ☐ Other

(Explain) _____

Location of Destruction _____

Justification of Destruction _____

CERTIFICATION: (APPLICATION MAY BE MADE BY EITHER OF THE FOLLOWING)

I hereby certify that the information above is true and complete to the best of my knowledge and belief.

Owner _____ Transporter Jenex Operating

By _____ Address P.O. Box 308 Hobbs NM 88241

Title _____ Signature [Signature]

Date _____ Title Manager Date 8-18-3

OIL CONSERVATION DIVISION

Approved By Marie Peterson Title MARIE PETERSON Date SEP 04 2003
GEOLOGICAL / PETROLEUM
TECHNICIAN

A COPY OF THIS FORM MUST BE ON LOCATION DURING TANK CLEANING, REMOVAL OF SEDIMENT OIL OR MISCELLANEOUS HYDROCARBONS, AND MUST BE PRESENTED WITH TANK BOTTOMS, SEDIMENT OIL OR MISCELLANEOUS HYDROCARBONS AT THE TREATING PLANT TO WHICH IT IS DELIVERED.

DISTRIBUTION BY OCU	
	Santa Fe
	File
	Operator
	Transporter (2)

District I
1625 N. French Dr., Hobbs, NM 88240
District II
1301 W. Grand Avenue, Artesia, NM 88210
District III
1000 Rio Brazos Road, Aztec, NM 87410
District IV
1270 S. St. Francis Dr., Santa Fe, NM 87505

State of New Mexico
Energy Minerals and Natural Resources

Oil Conservation Division
1220 South St. Francis Dr.
Santa Fe, NM 87505

Form C-117 A
Revised March 17, 1999

Submit 5 Copies to
Appropriate District Office

PERMIT NO. H-26229

TANK CLEANING, SEDIMENT OIL REMOVAL, TRANSPORTATION OF MISCELLANEOUS HYDROCARBONS AND DISPOSAL PERMIT

Operator or Owner New Mexico SWD Address Box 1518 Roswell NM 88201
Name of Facility Vada Jenkins Location 30-9-35
U.L. - Sec. - Twp. - Rgc.

OPERATION TO BE PERFORMED:

☐ Tank Cleaning ☐ Sediment Oil Removal ☒ Transportation of Miscellaneous Hydrocarbons

Operator or Owner Representative authorizing work Clarence

Date Work to be Performed 8-19-3

TANK CLEANING DATA

Tank Number _____

Volume _____

Tank Type _____

Volume Below Load Line _____

SEDIMENT OIL OR MISCELLANEOUS HYDROCARBON DATA

Sediment Oil from: ☐ Pit ☐ Cellar ☐ Other

MISCELLANEOUS OIL

Tank Bottoms From: ☐ Pipeline Station ☐ Crude Terminal ☐ Refinery ☐ Other*

Catchings From: ☐ Gasoline Plant ☐ Gathering Lines ☒ Salt Water Disposal System ☐ Other*

☐ Pipeline Break Oil or Spill

*Other (Explain) _____

VOLUME AND DESTINATION: Estimated Volume 190 Bbls. Field test volume of good oil 186.35 Bbls.
(Not required prior to Division approval)

Destination (Name and Location of treating plant or other facility) Jenex Operating 11100 S. Eunice Hwy 18
Hobbs NM 88240

DESTRUCTION OF SEDIMENT OIL BY: ☐ Burning ☐ Pit Disposal ☐ Use on Roads or firewalls ☐ Other

(Explain) _____

Location of Destruction _____

Justification of Destruction _____

CERTIFICATION: (APPLICATION MAY BE MADE BY EITHER OF THE FOLLOWING)

I hereby certify that the information above is true and complete to the best of my knowledge and belief.

Owner _____

Transporter Jenex Operating

By _____

Address P.O. Box 308 Hobbs NM 88241

Title _____

Signature [Signature]

Date _____

Title Manager Date 8-19-3

OIL CONSERVATION DIVISION

Approved By Marie Peterson

MARIE PETERSON
Title GEOLOGICAL / PETROLEUM
TECHNICIAN

Date SEP 04 2003

DISTRIBUTION BY OCU	
	Santa Fe
	File
	Operator
	Transporter (2)

A COPY OF THIS FORM MUST BE ON LOCATION DURING TANK CLEANING, REMOVAL OF SEDIMENT OIL OR MISCELLANEOUS HYDROCARBONS, AND MUST BE PRESENTED WITH TANK BOTTOMS, SEDIMENT OIL OR MISCELLANEOUS HYDROCARBONS AT THE TREATING PLANT TO WHICH IT IS DELIVERED.

1675 N. French Dr., Hobbs, NM 88240
District II
1101 W. Grand Avenue, Artesia, NM 88210
District III
1000 N. O'Brien Road, Aztec, NM 87410
District IV
1270 S. St. Francis Dr., Santa Fe, NM 87505

State of New Mexico
Energy Minerals and Natural Resources

Oil Conservation Division
1220 South St. Francis Dr.
Santa Fe, NM 87505

Form C-117 A
Revised March 17, 1999

Submit 5 Copies to
Appropriate District Office

PERMIT NO. H-26239

TANK CLEANING, SEDIMENT OIL REMOVAL, TRANSPORTATION OF MISCELLANEOUS HYDROCARBONS AND DISPOSAL PERMIT

Operator or Owner Rice Operating Address 122 W Taylor Hobbs NM 88240
Lease or Facility Name F-29 Location 29-18-38
U.L. - Sec. - Twp. - Rte

OPERATION TO BE PERFORMED:

☐ Tank Cleaning ☐ Sediment Oil Removal ☒ Transportation of Miscellaneous Hydrocarbons

Operator or Owner Representative authorizing work Craig

Date Work to be Performed 8-20-3

TANK CLEANING DATA Tank Number _____ Volume _____

Tank Type _____
SEDIMENT OIL OR MISCELLANEOUS HYDROCARBON DATA

Volume Below Load Line _____

Sediment Oil from: ☐ Pit ☐ Cellar ☐ Other

MISCELLANEOUS OIL

Tank Bottoms From: ☐ Pipeline Station ☐ Crude Terminal ☐ Refinery ☐ Other

Catchings From: ☐ Gasoline Plant ☐ Gathering Lines ☒ Salt Water Disposal System ☐ Other
☐ Pipeline Break Oil or Spill

*Other (Explain) _____

VOLUME AND DESTINATION: Estimated Volume 180 Bbls. Field test volume of good oil 176.29 Bbls.
(Not required prior to Division approval)

Destination (Name and Location of treating plant or other facility) Jenex Operating 11100 S. Eunice Hwy 18
Hobbs NM 88240

DESTRUCTION OF SEDIMENT OIL BY: ☐ Burning ☐ Pit Disposal ☐ Use on Roads or firewalls ☐ Other

(Explain) _____

Location of Destruction _____

Justification of Destruction _____

CERTIFICATION: (APPLICATION MAY BE MADE BY EITHER OF THE FOLLOWING)

I hereby certify that the information above is true and complete to the best of my knowledge and belief.

Owner _____

Transporter Jenex Operating

By _____

Address P.O. Box 308 Hobbs NM 88241

Title _____

Signature [Signature]

Date _____

Title Manager Date 8-20-3

OIL CONSERVATION DIVISION

Sponsored By Marie Peterson

MARIE PETERSON
Title GEOLOGICAL / PETROLEUM
TECHNICIAN

SEP 04 2003

A COPY OF THIS FORM MUST BE ON LOCATION DURING TANK CLEANING, REMOVAL OF SEDIMENT OIL OR MISCELLANEOUS HYDROCARBONS, AND MUST BE PRESENTED WITH TANK BOTTOMS, SEDIMENT OIL OR MISCELLANEOUS HYDROCARBONS AT THE TREATING PLANT TO WHICH IT IS DELIVERED.

DISTRIBUTION BY OCU	
	Santa Fe
	File
	Operator
	Transporter (2)

District I
1625 N. French Dr., Hobbs, NM 88240
District II
1101 W. Grand Avenue, Artesia, NM 88210
District III
1000 Rio Brazos Road, Aztec, NM 87410
District IV
1270 S. St. Francis Dr., Santa Fe, NM 87505

State of New Mexico
Energy Minerals and Natural Resources

Oil Conservation Division
1220 South St. Francis Dr.
Santa Fe, NM 87505

Form C-117 A
Revised March 17, 1999

Submit 3 Copies to
Appropriate District Office

PERMIT NO. H-26240

TANK CLEANING, SEDIMENT OIL REMOVAL, TRANSPORTATION OF MISCELLANEOUS HYDROCARBONS AND DISPOSAL PERMIT

Operator or Owner Rice Operating Address 122 W Taylor Hobbs NM 88240
Lease or Facility Name K-33 Location 33-19-37
U.L. - Sec. - Twp. - Rge

OPERATION TO BE PERFORMED:

☐ Tank Cleaning ☐ Sediment Oil Removal ☒ Transportation of Miscellaneous Hydrocarbons

Operator or Owner Representative authorizing work Craig

Date Work to be Performed 8-20-3

TANK CLEANING DATA

Tank Number

Volume

Tank Type

Volume Below Load Line

SEDIMENT OIL OR MISCELLANEOUS HYDROCARBON DATA

Sediment Oil from: ☐ Pit ☐ Cellar ☐ Other

MISCELLANEOUS OIL

Tank Bottoms From: ☐ Pipeline Station ☐ Crude Terminal ☐ Refinery ☐ Other

Catchings From: ☐ Gasoline Plant ☐ Gathering Lines ☒ Salt Water Disposal System ☐ Other

☐ Pipeline Break Oil or Spill

*Other (Explain)

VOLUME AND DESTINATION:

Estimated Volume 100 Bbls.

Field test volume of good oil 59.81 Bbls.
(Not required prior to Division approval)

Destination (Name and Location of treating plant or other facility) Jenex Operating 11100 S Eunice Hwy 18
Hobbs NM 88240

DESTRUCTION OF SEDIMENT OIL BY:

☐ Burning ☐ Pit Disposal ☐ Use on Roads or firewalls ☐ Other

(Explain)

Location of Destruction

Justification of Destruction

CERTIFICATION: (APPLICATION MAY BE MADE BY EITHER OF THE FOLLOWING)

I hereby certify that the information above is true and complete to the best of my knowledge and belief.

Owner

Transporter Jenex Operating

By

Address P.O. Box 308 Hobbs NM 88241

Title

Signature [Signature]

Date

Title Manager

Date 8-20-3

OIL CONSERVATION DIVISION

Approved By Marie Peterson

Title MARIE PETERSON
GEOLOGICAL / PETROLEUM
TECHNICIAN

Date

SEP 04 2003

DISTRIBUTION BY OCU	
	Santa Fe
	File
	Operator
	Transporter (2)

A COPY OF THIS FORM MUST BE ON LOCATION DURING TANK CLEANING, REMOVAL OF SEDIMENT OIL OR MISCELLANEOUS HYDROCARBONS, AND MUST BE PRESENTED WITH TANK BOTTOMS, SEDIMENT OIL OR MISCELLANEOUS HYDROCARBONS AT THE TREATING PLANT TO WHICH IT IS DELIVERED.

District I
1675 N. French Dr., Hobbs, NM 88240
District II
1301 W. Grand Avenue, Artesia, NM 88210
District III
1000 N. O'Brien Road, Aztec, NM 87410
District IV
1220 S. St. Francis Dr., Santa Fe, NM 87505

State of New Mexico
Energy Minerals and Natural Resources

Oil Conservation Division
1220 South St. Francis Dr.
Santa Fe, NM 87505

Form C-117 A
Revised March 17, 1999

Submit 5 Copies to
Appropriate District Office

PERMIT NO. H-26243

TANK CLEANING, SEDIMENT OIL REMOVAL, TRANSPORTATION OF MISCELLANEOUS HYDROCARBONS AND DISPOSAL PERMIT

Operator or Owner Gandy Corp. Address Box 827 Tatum NM 88267

Lease or Facility Name Gandy Plant Location 11-10-35

OPERATION TO BE PERFORMED:

☐ Tank Cleaning ☐ Sediment Oil Removal ☒ Transportation of Miscellaneous Hydrocarbons

Operator or Owner Representative authorizing work Lew's

Date Work to be Performed 8-21-3

TANK CLEANING DATA Tank Number _____ Volume _____

Tank Type _____ Volume Below Load Line _____

SEDIMENT OIL OR MISCELLANEOUS HYDROCARBON DATA

Sediment Oil from: ☐ Pit ☐ Cellar ☐ Other

MISCELLANEOUS OIL

Tank Bottoms From: ☐ Pipeline Station ☐ Crude Terminal ☐ Refinery ☐ Other*

Catchings From: ☐ Gasoline Plant ☐ Gathering Lines ☒ Salt Water Disposal System ☐ Other*

☐ Pipeline Break Oil or Spill

*Other (Explain) _____

SEP 2003
RECEIVED
Hobbs
OCB

VOLUME AND DESTINATION: Estimated Volume 950 Bbls. Field test volume of good oil 878.92 Bbls.
(Not required prior to Division approval)

Destination (Name and Location of treating plant or other facility) Jenex Operating 11100 s junice hwy 18
Hobbs NM 88240

DESTRUCTION OF SEDIMENT OIL BY: ☐ Burning ☐ Pit Disposal ☐ Use on Roads or firewalls ☐ Other

(Explain) _____

Location of Destruction _____

Justification of Destruction _____

CERTIFICATION: (APPLICATION MAY BE MADE BY EITHER OF THE FOLLOWING)

I hereby certify that the information above is true and complete to the best of my knowledge and belief.

Owner _____ Transporter Jenex Operating

By _____ Address P.O. Box 308 Hobbs NM 88241

Title _____ Signature [Signature]

Date _____ Title Manager Date 8-21-3

OIL CONSERVATION DIVISION

Approved By Marie Peterson Title MARIE PETERSON
GEOLOGICAL / PETROLEUM
TECHNICIAN Date SEP 04 2003

A COPY OF THIS FORM MUST BE ON LOCATION DURING TANK CLEANING, REMOVAL OF SEDIMENT OIL OR MISCELLANEOUS HYDROCARBONS, AND MUST BE PRESENTED WITH TANK BOTTOMS, SEDIMENT OIL OR MISCELLANEOUS HYDROCARBONS AT THE TREATING PLANT TO WHICH IT IS DELIVERED.

DISTRIBUTION BY OCU	
	Santa Fe
	File
	Operator
	Transporter (?)

UNION
1675 N French Dr., Hobbs, NM 88240
District II
1101 W. Grand Avenue, Artesia, NM 88210
District III
1000 N. O. Driscoll Road, Aztec, NM 87410
District IV
1170 S. St. Francis Dr., Santa Fe, NM 87505

State of New Mexico
Energy Minerals and Natural Resources

Oil Conservation Division
1220 South St. Francis Dr.
Santa Fe, NM 87505

Form C-117 A
Revised March 17, 1999

Submit 5 Copies to
Appropriate District Office

PERMIT NO. H-26244

TANK CLEANING, SEDIMENT OIL REMOVAL, TRANSPORTATION OF MISCELLANEOUS HYDROCARBONS AND DISPOSAL PERMIT

Operator or Owner Sundance Services Address P.O. Box 1737 Eunice NM 88231

Lease or Facility Name Prabo Facility Location 29-21-38

U.L. - Sec. - Twp. - R. - E.

OPERATION TO BE PERFORMED:

☐ Tank Cleaning ☐ Sediment Oil Removal ☒ Transportation of Miscellaneous Hydrocarbons

Operator or Owner Representative authorizing work Fabian

Date Work to be Performed 8-21-3

TANK CLEANING DATA

Tank Number _____

Volume _____

Tank Type _____

Volume Below Load Line _____

SEDIMENT OIL OR MISCELLANEOUS HYDROCARBON DATA

Sediment Oil from: ☐ Pit ☐ Cellar ☐ Other

MISCELLANEOUS OIL

Tank Bottoms From: ☐ Pipeline Station ☐ Crude Terminal ☐ Refinery

☐ Other

Catchings From: ☐ Gasoline Plant ☐ Gathering Lines ☒ Salt Water Disposal System

☐ Other

☐ Pipeline Break Oil or Spill

*Other (Explain) _____

VOLUME AND DESTINATION:

Estimated Volume 190 Bbls.

Field test volume of good oil 341.33 Bbls.
(Not required prior to Division approval)

Destination (Name and Location of treating plant or other facility) Jenex Operating 11100 s Eunice hwy 18
Hobbs NM 88240

DESTRUCTION OF SEDIMENT OIL BY:

☐ Burning ☐ Pit Disposal ☐ Use on Roads or firewalls ☐ Other

(Explain) _____

Location of Destruction _____

Justification of Destruction _____

CERTIFICATION: (APPLICATION MAY BE MADE BY EITHER OF THE FOLLOWING)

I hereby certify that the information above is true and complete to the best of my knowledge and belief.

Owner _____

Transporter Jenex Operating

By _____

Address P.O. Box 308 Hobbs NM 88241

Title _____

Signature [Signature]

Date _____

Title Manager

Date 8-21-3

OIL CONSERVATION DIVISION

Approved By Marie Peterson

Title MARIE PETERSON
GEOLOGICAL / PETROLEUM
TECHNICIAN

Date _____

SEP 04 2003

DISTRIBUTION BY OCU	
	Santa Fe
	File
	Operator
	Transporter (2)

A COPY OF THIS FORM MUST BE ON LOCATION DURING TANK CLEANING, REMOVAL OF SEDIMENT OIL OR MISCELLANEOUS HYDROCARBONS, AND MUST BE PRESENTED WITH TANK BOTTOMS, SEDIMENT OIL OR MISCELLANEOUS HYDROCARBONS AT THE TREATING PLANT TO WHICH IT IS DELIVERED.

1675 N French Dr., Hobbs, NM 88240
District II
1301 W Grand Avenue, Artesia, NM 88210
District III
1000 Rio Grande Road, Aztec, NM 87410
District IV
1270 S. St. Francis Dr., Santa Fe, NM 87505

State of New Mexico
Energy Minerals and Natural Resources

Oil Conservation Division
1220 South St. Francis Dr.
Santa Fe, NM 87505

Form C-117 A
Revised March 12, 1999

Submit 3 Copies to
Appropriate District Office

PERMIT NO. H-26247

TANK CLEANING, SEDIMENT OIL REMOVAL, TRANSPORTATION OF MISCELLANEOUS HYDROCARBONS AND DISPOSAL PERMIT

Operator or Owner Hem Disposal Address Box 1544 Lovington NM 88262
Name of Facility Maynes Graham Svp Location 9-15-36
U.I. - Sec. - Twp. - Rgc

OPERATION TO BE PERFORMED:

☐ Tank Cleaning ☐ Sediment Oil Removal ☒ Transportation of Miscellaneous Hydrocarbons

Operator or Owner Representative authorizing work Don

Date Work to be Performed 8-23-3

TANK CLEANING DATA

Tank Number

Volume

Tank Type

SEDIMENT OIL OR MISCELLANEOUS HYDROCARBON DATA

Volume Below Load Line

Sediment Oil from: ☐ Pit ☐ Cellar ☐ Other

MISCELLANEOUS OIL

Tank Bottoms From: ☐ Pipeline Station ☐ Crude Terminal ☐ Refinery ☐ Other*

Catchings From: ☐ Gasoline Plant ☐ Gathering Lines ☒ Salt Water Disposal System ☐ Other*

☐ Pipeline Break Oil or Spill

*Other (Explain)

SEP 2003
RECEIVED

VOLUME AND DESTINATION:

Estimated Volume 380 Bbls.

Field test volume of good oil 331.58 Bbls.
(Not required prior to Division approval)

Destination (Name and Location of treating plant or other facility) Janex Operating 11100 s junice hwy 18
Hobbs NM 88240

DESTRUCTION OF SEDIMENT OIL BY:

☐ Burning ☐ Pit Disposal ☐ Use on Roads or firewalls ☐ Other

(Explain)

Location of Destruction

Justification of Destruction

CERTIFICATION: (APPLICATION MAY BE MADE BY EITHER OF THE FOLLOWING)

I hereby certify that the information above is true and complete to the best of my knowledge and belief.

Owner

Transporter Janex Operating

By

Address P.O. Box 308 Hobbs NM 88241

Title

Signature [Signature]

Date

Title Manager

Date 8-23-3

OIL CONSERVATION DIVISION

Approved By Marie Peterson

Title

MARIE PETERSON
GEOLOGICAL / PETROLEUM
TECHNICIAN

Date

SEP 04 2003

A COPY OF THIS FORM MUST BE ON LOCATION DURING TANK CLEANING, REMOVAL OF SEDIMENT OIL OR MISCELLANEOUS HYDROCARBONS, AND MUST BE PRESENTED WITH TANK BOTTOMS, SEDIMENT OIL OR MISCELLANEOUS HYDROCARBONS AT THE TREATING PLANT TO WHICH IT IS DELIVERED.

DISTRIBUTION BY OCU	
	Santa Fe
	File
	Operator
	Transporter (s)

1623 N. French Dr., Hobbs, NM 88240
 District II
 1301 W. Grand Avenue, Artesia, NM 88210
 District III
 1000 N. O. Driscoll Road, Aztec, NM 87410
 District IV
 1270 S. St. Francis Dr., Santa Fe, NM 87505

State of New Mexico
 Energy Minerals and Natural Resources

Oil Conservation Division
 1220 South St. Francis Dr.
 Santa Fe, NM 87505

Form C-117 A
 Revised March 17, 1999

Submit 5 Copies to
 Appropriate District Office

PERMIT NO. 11-26246

TANK CLEANING, SEDIMENT OIL REMOVAL, TRANSPORTATION OF MISCELLANEOUS HYDROCARBONS AND DISPOSAL PERMIT

Operator or Owner Basin Alliance Address Box 1378 Hobbs NM 88241

Lease or Facility Name AJ State SWD Location 33-18-36

U.L. - Sec. - Twp. - Rge

OPERATION TO BE PERFORMED:

☐ Tank Cleaning ☐ Sediment Oil Removal ☒ Transportation of Miscellaneous Hydrocarbons

Operator or Owner Representative authorizing work Hugo

Date Work to be Performed 8-22-3

TANK CLEANING DATA Tank Number _____ Volume _____

Tank Type _____ Volume Below Load Line _____
SEDIMENT OIL OR MISCELLANEOUS HYDROCARBON DATA

Sediment Oil from: ☐ Pit ☐ Cellar ☐ Other

MISCELLANEOUS OIL

Tank Bottoms From: ☐ Pipeline Station ☐ Crude Terminal ☐ Refinery ☐ Other*

Catchings From: ☐ Gasoline Plant ☐ Gathering Lines ☒ Salt Water Disposal System ☐ Other*

☐ Pipeline Break Oil or Spill

*Other (Explain) _____

VOLUME AND DESTINATION: Estimated Volume 380 Bbls. Field test volume of good oil 365.07 Bbls.
 (Not required prior to Division approval)

Destination (Name and Location of treating plant or other facility) Jenex Operating 11100 S. Eunice Hwy 18
Hobbs NM 88240

DESTRUCTION OF SEDIMENT OIL BY: ☐ Burning ☐ Pit Disposal ☐ Use on Roads or firewalls ☐ Other

(Explain) _____

Location of Destruction _____

Justification of Destruction _____

CERTIFICATION: (APPLICATION MAY BE MADE BY EITHER OF THE FOLLOWING)

I hereby certify that the information above is true and complete to the best of my knowledge and belief.

Owner _____ Transporter Jenex Operating

By _____ Address P.O. Box 308 Hobbs NM 88241

Title _____ Signature [Signature]

Date _____ Title Manager Date 8-22-3

OIL CONSERVATION DIVISION

Sponsored By Marie Peterson Title MARIE PETERSON Date SEP 04 2003
GEOLOGICAL / PETROLEUM
TECHNICIAN

A COPY OF THIS FORM MUST BE ON LOCATION DURING TANK CLEANING, REMOVAL OF SEDIMENT OIL OR MISCELLANEOUS HYDROCARBONS, AND MUST BE PRESENTED WITH TANK BOTTOMS, SEDIMENT OIL OR MISCELLANEOUS HYDROCARBONS AT THE TREATING PLANT TO WHICH IT IS DELIVERED.

DISTRIBUTION BY OCU	
	Santa Fe
	File
	Operator
	Transporter (2)

District I
1625 N. French Dr., Hobbs, NM 88240
District II
1301 W. Grand Avenue, Artesia, NM 88210
District III
1000 Rio Brazos Road, Aztec, NM 87410
District IV
1220 S. St. Francis Dr., Santa Fe, NM 87505

State of New Mexico
Energy Minerals and Natural Resources

Oil Conservation Division
1220 South St. Francis Dr.
Santa Fe, NM 87505

Form C-117 A
Revised March 17, 1999

Submit 5 Copies to
Appropriate District Office

PERMIT NO. H-262

TANK CLEANING, SEDIMENT OIL REMOVAL, TRANSPORTATION OF MISCELLANEOUS HYDROCARBONS AND DISPOSAL PERMIT

Operator or Owner Rice Operating Address 122 W Taylor Hobbs NM 88240
Lease or Facility Name M-9 Location 9-20-37
U.I. - Sec. - Twp. - Rge.

OPERATION TO BE PERFORMED:

☐ Tank Cleaning ☐ Sediment Oil Removal ☒ Transportation of Miscellaneous Hydrocarbons

Operator or Owner Representative authorizing work Craig

Date Work to be Performed 8-15-3

TANK CLEANING DATA Tank Number _____ Volume _____

Tank Type _____ Volume Below Load Line _____
SEDIMENT OIL OR MISCELLANEOUS HYDROCARBON DATA

Sediment Oil from: ☐ Pit ☐ Cellar ☐ Other

MISCELLANEOUS OIL

Tank Bottoms From: ☐ Pipeline Station ☐ Crude Terminal ☐ Refinery ☐ Other*

Catchings From: ☐ Gasoline Plant ☐ Gathering Lines ☒ Salt Water Disposal System ☐ Other*

☐ Pipeline Break Oil or Spill

*Other (Explain) _____

VOLUME AND DESTINATION: Estimated Volume 150 Bbls. Field test volume of good oil 0 Bbls.
(Not required prior to Division approval)

Destination (Name and Location of treating plant or other facility) Jenex Operating 11100 s unice hwy 18

Hobbs NM 88240

DESTRUCTION OF SEDIMENT OIL BY: ☐ Burning ☐ Pit Disposal ☐ Use on Roads or firewalls ☐ Other

(Explain) _____

Location of Destruction _____

Justification of Destruction _____

CERTIFICATION: (APPLICATION MAY BE MADE BY EITHER OF THE FOLLOWING)

I hereby certify that the information above is true and complete to the best of my knowledge and belief.

Owner _____

By _____

Title _____

Date _____

Transporter Jenex Operating

Address P.O. Box 308 Hobbs NM 88241

Signature [Signature]

Title Manager Date 8-15-3

OIL CONSERVATION DIVISION

Approved By Marie Peterson

Title MARIE PETERSON
GEOLOGICAL / PETROLEUM
TECHNICIAN

Date SEP 04 2003

A COPY OF THIS FORM MUST BE ON LOCATION DURING TANK CLEANING, REMOVAL OF SEDIMENT OIL OR MISCELLANEOUS HYDROCARBONS, AND MUST BE PRESENTED WITH TANK BOTTOMS, SEDIMENT OIL OR MISCELLANEOUS HYDROCARBONS AT THE TREATING PLANT TO WHICH IT IS DELIVERED.

DISTRIBUTION BY OCU	
	Santa Fe
	File
	Operator
	Transporter (2)

UNSW:11
1673 N French Dr., Hobbs, NM 88240
District II
1301 W Grand Avenue, Artesia, NM 88210
District III
1000 Rio Grande Road, Aztec, NM 87410
District IV
1270 S St. Francis Dr., Santa Fe, NM 87505

State of New Mexico
Energy Minerals and Natural Resources

Oil Conservation Division
1220 South St. Francis Dr.
Santa Fe, NM 87505

Form C-117 A
Revised March 17, 1999

Submit 3 Copies to
Appropriate District Office

PERMIT NO. H-26254

TANK CLEANING, SEDIMENT OIL REMOVAL, TRANSPORTATION OF MISCELLANEOUS HYDROCARBONS AND DISPOSAL PERMIT

Operator or Owner Sundance Services Address P.O. Box 1237 Eunice NM 88231
Name of Facility Prabo Facility Location 29-21-38
U.L. - Sec. - Twp. - Rge

OPERATION TO BE PERFORMED:

☐ Tank Cleaning ☐ Sediment Oil Removal ☒ Transportation of Miscellaneous Hydrocarbons

Operator or Owner Representative authorizing work Kelly

Date Work to be Performed 8-26-3

TANK CLEANING DATA

Tank Number _____

Volume _____

Tank Type _____

Volume Below Load Line _____

SEDIMENT OIL OR MISCELLANEOUS HYDROCARBON DATA

Sediment Oil from: ☐ Pit ☐ Cellar ☐ Other

MISCELLANEOUS OIL

Tank Bottoms From: ☐ Pipeline Station ☐ Crude Terminal ☐ Refinery ☐ Other*

Catchings From: ☐ Gasoline Plant ☐ Gathering Lines ☒ Salt Water Disposal System ☐ Other*

☐ Pipeline Break Oil or Spill

*Other (Explain) _____

VOLUME AND DESTINATION:

Estimated Volume 340

Bbls.

Field test volume of good oil 331.23 Bbls.
(Not required prior to Division approval)

Destination (Name and Location of treating plant or other facility) Janex Operating 11100 S Eunice Hwy 18
Hobbs NM 88240

DESTRUCTION OF SEDIMENT OIL BY:

☐ Burning ☐ Pit Disposal ☐ Use on Roads or firewalls ☐ Other

(Explain) _____

Location of Destruction _____

Justification of Destruction _____

CERTIFICATION: (APPLICATION MAY BE MADE BY EITHER OF THE FOLLOWING)

I hereby certify that the information above is true and complete to the best of my knowledge and belief.

Owner _____

Transporter Janex Operating

By _____

Address P.O. Box 308 Hobbs NM 88241

Title _____

Signature [Signature]

Date _____

Title Manager

Date 8-25-3

OIL CONSERVATION DIVISION

Approved By

Marie Peterson

Title

MARIE PETERSON
GEOLOGICAL / PETROLEUM
TECHNICIAN

Date

SEP 04 2003

A COPY OF THIS FORM MUST BE ON LOCATION DURING TANK CLEANING, REMOVAL OF SEDIMENT OIL OR MISCELLANEOUS HYDROCARBONS, AND MUST BE PRESENTED WITH TANK BOTTOMS, SEDIMENT OIL OR MISCELLANEOUS HYDROCARBONS AT THE TREATING PLANT TO WHICH IT IS DELIVERED.

DISTRIBUTION	
_____	Santa Fe
_____	File
_____	Operator
_____	Transporter (2)

District I
1675 N. French Dr., Hobbs, NM 88240
District II
1301 W. Grand Avenue, Artesia, NM 88210
District III
1000 Rio Brazos Road, Aztec, NM 87410
District IV
1270 S. St. Francis Dr., Santa Fe, NM 87505

State of New Mexico
Energy Minerals and Natural Resources

Oil Conservation Division
1220 South St. Francis Dr.
Santa Fe, NM 87505

Form C-117 A
Revised March 17, 1999

Submit 5 Copies to
Appropriate District Office

PERMIT NO. H-26260

TANK CLEANING, SEDIMENT OIL REMOVAL, TRANSPORTATION OF MISCELLANEOUS HYDROCARBONS AND DISPOSAL PERMIT

Operator or Owner Rice Operating Address 122 W Taylor Hobbs NM 88240
Lease or Facility Name J-26 Location 26-21-37

U.L. - Sec. - Twp. - Rng.

OPERATION TO BE PERFORMED:

☐ Tank Cleaning ☐ Sediment Oil Removal ☒ Transportation of Miscellaneous Hydrocarbons

Operator or Owner Representative authorizing work Craig

Date Work to be Performed 8-27-3

TANK CLEANING DATA

Tank Number

Volume

Tank Type

Volume Below Load Line

SEDIMENT OIL OR MISCELLANEOUS HYDROCARBON DATA

Sediment Oil from: ☐ Pit ☐ Cellar ☐ Other

MISCELLANEOUS OIL

Tank Bottoms From: ☐ Pipeline Station ☐ Crude Terminal ☐ Refinery ☐ Other*

Catchings From: ☐ Gasoline Plant ☐ Gathering Lines ☒ Salt Water Disposal System ☐ Other*

☐ Pipeline Break Oil or Spill

*Other (Explain)

VOLUME AND DESTINATION:

Estimated Volume 100 Bbls.

Field test volume of good oil 71.07 Bbls.

(Not required prior to Division approval)

Destination (Name and Location of treating plant or other facility) Jenex Operating 11100 S. Eunice Hwy 18

Hobbs NM 88240

DESTRUCTION OF SEDIMENT OIL BY:

☐ Burning ☐ Pit Disposal ☐ Use on Roads or firewalls ☐ Other

(Explain)

Location of Destruction

Justification of Destruction

CERTIFICATION: (APPLICATION MAY BE MADE BY EITHER OF THE FOLLOWING)

I hereby certify that the information above is true and complete to the best of my knowledge and belief.

Owner

Transporter Jenex Operating

By

Address P.O. Box 308 Hobbs NM 88241

Title

Signature [Signature]

Date

Title Manager

Date 8-27-3

OIL CONSERVATION DIVISION

Approved By

Marie Peterson

Title

MARIE PETERSON
GEOLOGICAL / PETROLEUM
TECHNICIAN

Date

SEP 04 2003

A COPY OF THIS FORM MUST BE ON LOCATION DURING TANK CLEANING, REMOVAL OF SEDIMENT OIL OR MISCELLANEOUS HYDROCARBONS, AND MUST BE PRESENTED WITH TANK BOTTOMS, SEDIMENT OIL OR MISCELLANEOUS HYDROCARBONS AT THE TREATING PLANT TO WHICH IT IS DELIVERED.

DISTRIBUTION BY OCU	
	Santa Fe
	File
	Operator
	Transporter (2)

Division I
1675 N. French Dr., Hobbs, NM 88240
District II
1101 W. Grand Avenue, Artesia, NM 88210
District III
1000 N. O'Brien Road, Aztec, NM 87410
District IV
1170 S. St. Francis Dr., Santa Fe, NM 87505

State of New Mexico
Energy Minerals and Natural Resources

Oil Conservation Division
1220 South St. Francis Dr.
Santa Fe, NM 87505

Form C-117 A
Revised March 17, 1999

Submit 5 Copies to
Appropriate District Office

PERMIT NO. H-26248

TANK CLEANING, SEDIMENT OIL REMOVAL, TRANSPORTATION OF MISCELLANEOUS HYDROCARBONS AND DISPOSAL PERMIT

Operator or Owner Gandy Corp. Address Box 827 Tatum NM 88267
Name of Facility Gandy Plant Location 11-10-35
U.L. - Sec. - Twp. - Rng

OPERATION TO BE PERFORMED:

☐ Tank Cleaning ☐ Sediment Oil Removal ☒ Transportation of Miscellaneous Hydrocarbons

Operator or Owner Representative authorizing work Lewis

Date Work to be Performed 8-22-03

TANK CLEANING DATA

Tank Number

Volume

Tank Type

SEDIMENT OIL OR MISCELLANEOUS HYDROCARBON DATA

Volume Below Load Line

Sediment Oil from: ☐ Pit ☐ Cellar ☐ Other

MISCELLANEOUS OIL

Tank Bottoms From: ☐ Pipeline Station ☐ Crude Terminal ☐ Refinery ☐ Other*

Catchings From: ☐ Gasoline Plant ☐ Gathering Lines ☒ Salt Water Disposal System ☐ Other*

☐ Pipeline Break Oil or Spill

*Other (Explain)

SEP 2003
RECEIVED
Hobbs
OCU

VOLUME AND DESTINATION:

Estimated Volume 1000 Bbls.

Field test volume of good oil 960.84 Bbls.
(Not required prior to Division approval)

Destination (Name and Location of treating plant or other facility) Janex Operating 11100 S. Eunice Hwy 18
Hobbs NM 88240

DESTRUCTION OF SEDIMENT OIL BY:

☐ Burning ☐ Pit Disposal ☐ Use on Roads or firewalls ☐ Other

(Explain)

Location of Destruction

Justification of Destruction

CERTIFICATION: (APPLICATION MAY BE MADE BY EITHER OF THE FOLLOWING)

I hereby certify that the information above is true and complete to the best of my knowledge and belief.

Owner

Transporter Janex Operating

By

Address P.O. Box 308 Hobbs NM 88241

Title

Signature [Signature]

Date

Title Manager

Date 8-22-03

OIL CONSERVATION DIVISION

Approved By Marie Peterson

Title MARIE PETERSON
GEOLOGICAL / PETROLEUM
TECHNICIAN

Date SEP 04 2003

A COPY OF THIS FORM MUST BE ON LOCATION DURING TANK CLEANING, REMOVAL OF SEDIMENT OIL OR MISCELLANEOUS HYDROCARBONS, AND MUST BE PRESENTED WITH TANK BOTTOMS, SEDIMENT OIL OR MISCELLANEOUS HYDROCARBONS AT THE TREATING PLANT TO WHICH IT IS DELIVERED.

DISTRIBUTION BY OCU	
	Santa Fe
	File
	Operator
	Transporter (2)

District I
1625 N. French Dr., Hobbs, NM 88240
District II
1301 W. Grand Avenue, Artesia, NM 88210
District III
1000 Rio Brazos Road, Aztec, NM 87410
District IV
1220 S. St. Francis Dr., Santa Fe, NM 87505

State of New Mexico
Energy Minerals and Natural Resources

Oil Conservation Division
1220 South St. Francis Dr.
Santa Fe, NM 87505

Form C-117 A
Revised March 17, 1999

Submit 5 Copies to
Appropriate District Office

PERMIT NO. H-26261

TANK CLEANING, SEDIMENT OIL REMOVAL, TRANSPORTATION OF MISCELLANEOUS HYDROCARBONS AND DISPOSAL PERMIT

Operator or Owner DND LLC Address P.O. Box 682 Tatum NM 88267
Lease or Facility Name Watson 6 #1 SWB Location 6-16-36
U.L. - Sec. - Twp. - Rge.

OPERATION TO BE PERFORMED:

☐ Tank Cleaning ☐ Sediment Oil Removal ☒ Transportation of Miscellaneous Hydrocarbons

Operator or Owner Representative authorizing work Danny

Date Work to be Performed 8-28-03

TANK CLEANING DATA

Tank Number

Volume

Tank Type

Volume Below Load Line

SEDIMENT OIL OR MISCELLANEOUS HYDROCARBON DATA

Sediment Oil from: ☐ Pit ☐ Cellar ☐ Other

MISCELLANEOUS OIL

Tank Bottoms From: ☐ Pipeline Station ☐ Crude Terminal ☐ Refinery ☐ Other*

Catchings From: ☐ Gasoline Plant ☐ Gathering Lines ☒ Salt Water Disposal System ☐ Other*

☐ Pipeline Break Oil or Spill

*Other (Explain)

VOLUME AND DESTINATION:

Estimated Volume 300 Bbls.

Field test volume of good oil 285.37 Bbls.
(Not required prior to Division approval)

Destination (Name and Location of treating plant or other facility) Jenex Operating 11100 s unice hwy 18
Hobbs NM 88240

DESTRUCTION OF SEDIMENT OIL BY:

☐ Burning ☐ Pit Disposal ☐ Use on Roads or firewalls ☐ Other

(Explain)

Location of Destruction

Justification of Destruction

CERTIFICATION: (APPLICATION MAY BE MADE BY EITHER OF THE FOLLOWING)

I hereby certify that the information above is true and complete to the best of my knowledge and belief.

Owner

Transporter Jenex Operating

By

Address P.O. Box 308 Hobbs NM 88241

Title

Signature

Date

Title Manager

Date 8-28-03

OIL CONSERVATION DIVISION

Approved By

Marie Peterson

Title

MARIE PETERSON
GEOLOGICAL / PETROLEUM
TECHNICIAN

Date

SEP 04 2003

A COPY OF THIS FORM MUST BE ON LOCATION DURING TANK CLEANING, REMOVAL OF SEDIMENT OIL OR MISCELLANEOUS HYDROCARBONS, AND MUST BE PRESENTED WITH TANK BOTTOMS, SEDIMENT OIL OR MISCELLANEOUS HYDROCARBONS AT THE TREATING PLANT TO WHICH IT IS DELIVERED.

DISTRIBUTION BY OGD	
	Santa Fe
	File
	Operator
	Transporter (2)

District I
1625 N. French Dr., Hobbs, NM 88240
District II
1301 W. Grand Avenue, Artesia, NM 88210
District III
1000 Rio Brazos Road, Aztec, NM 87410
District IV
1220 S. St. Francis Dr., Santa Fe, NM 87505

State of New Mexico
Energy Minerals and Natural Resources

Oil Conservation Division
1220 South St. Francis Dr.
Santa Fe, NM 87505

Form C-117 A
Revised March 17, 1999

Submit 5 Copies to
Appropriate District Office

PERMIT NO. H-26265

TANK CLEANING, SEDIMENT OIL REMOVAL, TRANSPORTATION OF MISCELLANEOUS HYDROCARBONS AND DISPOSAL PERMIT

Operator or Owner Basin Alliance Address Box 1378 Hobbs NM 88241
Lease or Facility Name A. J. State SWD Location 33-18-36
U.L. - Sec. - Twp. - Rge.

OPERATION TO BE PERFORMED:

☐ Tank Cleaning ☐ Sediment Oil Removal ☒ Transportation of Miscellaneous Hydrocarbons

Operator or Owner Representative authorizing work Hugo

Date Work to be Performed 8-29-3

TANK CLEANING DATA Tank Number _____ Volume _____

Tank Type _____

Volume Below Load Line _____

SEDIMENT OIL OR MISCELLANEOUS HYDROCARBON DATA

Sediment Oil from: ☐ Pit ☐ Cellar ☐ Other

MISCELLANEOUS OIL

Tank Bottoms From: ☐ Pipeline Station ☐ Crude Terminal ☐ Refinery ☐ Other*

Catchings From: ☐ Gasoline Plant ☐ Gathering Lines ☒ Salt Water Disposal System ☐ Other*

☐ Pipeline Break Oil or Spill

*Other (Explain) _____

VOLUME AND DESTINATION: Estimated Volume 190 Bbls. Field test volume of good oil 189.15 Bbls.
(Not required prior to Division approval)

Destination (Name and Location of treating plant or other facility) Jenex Operating 11100 s unice hwy 18
Hobbs NM 88240

DESTRUCTION OF SEDIMENT OIL BY: ☐ Burning ☐ Pit Disposal ☐ Use on Roads or firewalls ☐ Other

(Explain) _____

Location of Destruction _____

Justification of Destruction _____

CERTIFICATION: (APPLICATION MAY BE MADE BY EITHER OF THE FOLLOWING)

I hereby certify that the information above is true and complete to the best of my knowledge and belief.

Owner _____

Transporter Jenex Operating

By _____

Address P.O. Box 308 Hobbs NM 88241

Title _____

Signature [Signature]

Date _____

Title Manager

Date 8-29-3

OIL CONSERVATION DIVISION

Approved By Marie Peterson

MARIE PETERSON
Title GEOLOGICAL / PETROLEUM
TECHNICIAN

Date SEP 04 2003

A COPY OF THIS FORM MUST BE ON LOCATION DURING TANK CLEANING, REMOVAL OF SEDIMENT OIL OR MISCELLANEOUS HYDROCARBONS, AND MUST BE PRESENTED WITH TANK BOTTOMS, SEDIMENT OIL OR MISCELLANEOUS HYDROCARBONS AT THE TREATING PLANT TO WHICH IT IS DELIVERED.

DISTRIBUTION BY OCD	
	Santa Fe
	File
	Operator
	Transporter (2)

Division I
1673 N French Dr., Hobbs, NM 88240
Division II
1301 W Grand Avenue, Artesia, NM 88210
Division III
1000 Kio Drive Road, Aztec, NM 87410
Division IV
1205 St. Francis Dr., Santa Fe, NM 87505

State of New Mexico
Energy Minerals and Natural Resources

Oil Conservation Division
1220 South St. Francis Dr.
Santa Fe, NM 87505

Form C-117 A
Revised March 11, 1999

Submit 3 Copies to
Appropriate District Office

PERMIT NO. H-26255

TANK CLEANING, SEDIMENT OIL REMOVAL, TRANSPORTATION OF MISCELLANEOUS HYDROCARBONS AND DISPOSAL PERMIT

Operator or Owner Gandy Corp Address Box 827 Tatum NM 88267
Name of Facility Gandy Plant Location 11-10-35
U.L. - Sec. - Twp. - Rce

OPERATION TO BE PERFORMED:

☐ Tank Cleaning ☐ Sediment Oil Removal ☒ Transportation of Miscellaneous Hydrocarbons

Operator or Owner Representative authorizing work Lewis

Date Work to be Performed 8-27 through 31-3

TANK CLEANING DATA Tank Number _____ Volume _____

Tank Type _____
SEDIMENT OIL OR MISCELLANEOUS HYDROCARBON DATA

Volume Below Load Line _____

Sediment Oil from: ☐ Pit ☐ Celler ☐ Other

MISCELLANEOUS OIL

Tank Bottoms From: ☐ Pipeline Station ☐ Crude Terminal ☐ Refinery ☐ Other*

Catchings From: ☐ Gasoline Plant ☐ Gathering Lines ☒ Salt Water Disposal System ☐ Other*

☐ Pipeline Break Oil or Spill

*Other (Explain) _____

SEP 2003
HOBBS
OCC

VOLUME AND DESTINATION: Estimated Volume 1550 Bbls. Field test volume of good oil 754.22 Bbls.
(Not required prior to Division approval)

Destination (Name and Location of treating plant or other facility) Jenex Operating 11100 S. Eunice Hwy 18
Hobbs NM 88240

DESTRUCTION OF SEDIMENT OIL BY: ☐ Burning ☐ Pit Disposal ☐ Use on Roads or firewalls ☐ Other

(Explain) _____

Location of Destruction _____

Justification of Destruction _____

CERTIFICATION: (APPLICATION MAY BE MADE BY EITHER OF THE FOLLOWING)

I hereby certify that the information above is true and complete to the best of my knowledge and belief.

Owner _____

Transporter Jenex Operating

By _____

Address P.O. Box 308 Hobbs NM 88241

Title _____

Signature [Signature]

Date _____

Title Manager

Date 8-26-3

OIL CONSERVATION DIVISION

Approved By

Marie Peterson

Title

MARIE PETERSON
GEOLOGICAL / PETROLEUM
TECHNICIAN

Date

SEP 04 2003

A COPY OF THIS FORM MUST BE ON LOCATION DURING TANK CLEANING, REMOVAL OF SEDIMENT OIL OR MISCELLANEOUS HYDROCARBONS, AND MUST BE PRESENTED WITH TANK BOTTOMS, SEDIMENT OIL OR MISCELLANEOUS HYDROCARBONS AT THE TREATING PLANT TO WHICH IT IS DELIVERED.

DISTRIBUTION BY OCU	
	Santa Fe
	File
	Operator
	Transporter (2)

District I
1623 N. French Dr., Hobbs, NM 88240
District II
1301 W. Grand Avenue, Artesia, NM 88210
District III
1000 Rio Brazos Road, Aztec, NM 87410
District IV
1220 S. St. Francis Dr., Santa Fe, NM 87505

State of New Mexico
Energy Minerals and Natural Resources

Oil Conservation Division
1220 South St. Francis Dr.
Santa Fe, NM 87505

Form C-117 A
Revised March 17, 1999

Submit 5 Copies to
Appropriate District Office

PERMIT NO. H-26267

TANK CLEANING, SEDIMENT OIL REMOVAL, TRANSPORTATION OF MISCELLANEOUS HYDROCARBONS AND DISPOSAL PERMIT

Operator or Owner Rice Operating Address 122 W Taylor Hobbs NM 88240
Lease or Facility Name M-33 Location 33-20-37
U.S. - Sec. - Twp. - Rge.

OPERATION TO BE PERFORMED:

☐ Tank Cleaning ☐ Sediment Oil Removal ☒ Transportation of Miscellaneous Hydrocarbons

Operator or Owner Representative authorizing work 8-30-3 Ron

Date Work to be Performed 8-30-3

TANK CLEANING DATA Tank Number _____ Volume _____

Tank Type _____ Volume Below Load Line _____
SEDIMENT OIL OR MISCELLANEOUS HYDROCARBON DATA

Sediment Oil from: ☐ Pit ☐ Cellar ☐ Other

MISCELLANEOUS OIL

Tank Bottoms From: ☐ Pipeline Station ☐ Crude Terminal ☐ Refinery ☐ Other*

Catchings From: ☐ Gasoline Plant ☐ Gathering Lines ☒ Salt Water Disposal System ☐ Other*

☐ Pipeline Break Oil or Spill

*Other (Explain) _____

SEP 4 2003
RECEIVED
Hobbs
OCU

VOLUME AND DESTINATION: Estimated Volume 150 Bbls. Field test volume of good oil 147.97 Bbls.
(Not required prior to Division approval)

Destination (Name and Location of treating plant or other facility) Jenex Operating 11100 s cunice hwy 18
Hobbs NM 88240

DESTRUCTION OF SEDIMENT OIL BY: ☐ Burning ☐ Pit Disposal ☐ Use on Roads or firewalls ☐ Other

(Explain) _____

Location of Destruction _____

Justification of Destruction _____

CERTIFICATION: (APPLICATION MAY BE MADE BY EITHER OF THE FOLLOWING)

I hereby certify that the information above is true and complete to the best of my knowledge and belief.

Owner _____

Transporter Jenex Operating

By _____

Address P.O. Box 308 Hobbs NM 88241

Title _____

Signature [Signature]

Date _____

Title Manager Date 8-30-3

OIL CONSERVATION DIVISION

Approved By Marie Peterson

Title MARIE PETERSON
GEOLOGICAL / PETROLEUM
TECHNICIAN

Date _____

A COPY OF THIS FORM MUST BE ON LOCATION DURING TANK CLEANING, REMOVAL OF SEDIMENT OIL OR MISCELLANEOUS HYDROCARBONS, AND MUST BE PRESENTED WITH TANK BOTTOMS, SEDIMENT OIL OR MISCELLANEOUS HYDROCARBONS AT THE TREATING PLANT TO WHICH IT IS DELIVERED.

SEP 04 2003

DISTRIBUTION BY OCU	
	Santa Fe
	File
	Operator
	Transporter (2)

District I
1625 N. French Dr., Hobbs, NM 88240
District II
1301 W. Grand Avenue, Artesia, NM 88210
District III
1000 Rio Brazos Road, Aztec, NM 87410
District IV
1220 S. St. Francis Dr., Santa Fe, NM 87505

State of New Mexico
Energy Minerals and Natural Resources

Oil Conservation Division
1220 South St. Francis Dr.
Santa Fe, NM 87505

Form C-117 A
Revised March 17, 1999

Submit 5 Copies to
Appropriate District Office

PERMIT NO. H-26266

TANK CLEANING, SEDIMENT OIL REMOVAL, TRANSPORTATION OF MISCELLANEOUS HYDROCARBONS AND DISPOSAL PERMIT

Operator or Owner Rice Operating Address 122 W Taylor Hobbs NM 88240
Lease or Facility Name A-22 Location 22-22-37
U.L. - Sec. - Twp. - Rge.

OPERATION TO BE PERFORMED:

☐ Tank Cleaning ☐ Sediment Oil Removal ☒ Transportation of Miscellaneous Hydrocarbons

Operator or Owner Representative authorizing work Craig

Date Work to be Performed 8-29-3

TANK CLEANING DATA

Tank Number

Volume

Tank Type

Volume Below Load Line

SEDIMENT OIL OR MISCELLANEOUS HYDROCARBON DATA

Sediment Oil from: ☐ Pit ☐ Cellar ☐ Other


MISCELLANEOUS OIL

Tank Bottoms From: ☐ Pipeline Station ☐ Crude Terminal ☐ Refinery ☐ Other*

Catchings From: ☐ Gasoline Plant ☐ Gathering Lines ☒ Salt Water Disposal System ☐ Other*

☐ Pipeline Break Oil or Spill

*Other (Explain)



VOLUME AND DESTINATION:

Estimated Volume 50 Bbls.

Field test volume of good oil 30.53 Bbls
(Not required prior to Division approval)

Destination (Name and Location of treating plant or other facility) Jenex Operating 11100 s junice hwy 18
Hobbs NM 88240

DESTRUCTION OF SEDIMENT OIL BY:

☐ Burning ☐ Pit Disposal ☐ Use on Roads or firewalls ☐ Other

(Explain)

Location of Destruction

Justification of Destruction

CERTIFICATION: (APPLICATION MAY BE MADE BY EITHER OF THE FOLLOWING)

I hereby certify that the information above is true and complete to the best of my knowledge and belief.

Owner

Transporter Jenex Operating

By

Address P.O. Box 308 Hobbs NM 88241

Title

Signature

Date

Title Manager

Date 8-29-3

OIL CONSERVATION DIVISION

Approved By

Marie Peterson

Title

MARIE PETERSON
GEOLOGICAL / PETROLEUM
TECHNICIAN

Date

SEP 04 2003

A COPY OF THIS FORM MUST BE ON LOCATION DURING TANK CLEANING, REMOVAL OF SEDIMENT OIL OR MISCELLANEOUS HYDROCARBONS, AND MUST BE PRESENTED WITH TANK BOTTOMS, SEDIMENT OIL OR MISCELLANEOUS HYDROCARBONS AT THE TREATING PLANT TO WHICH IT IS DELIVERED.

DISTRIBUTION BY OGD	
	Santa Fe
	File
	Operator
	Transporter (2)

District I
1625 N. French Dr., Hobbs, NM 88240
District II
1301 W. Grand Avenue, Artesia, NM 88210
District III
1000 Rio Brazos Road, Aztec, NM 87410
District IV
1220 S. St. Francis Dr., Santa Fe, NM 87505

State of New Mexico
Energy Minerals and Natural Resources

Oil Conservation Division
1220 South St. Francis Dr.
Santa Fe, NM 87505

Form C-117 A
Revised March 17, 1999

Submit 5 Copies to
Appropriate District Office

PERMIT NO. H-26271

TANK CLEANING, SEDIMENT OIL REMOVAL, TRANSPORTATION OF MISCELLANEOUS HYDROCARBONS AND DISPOSAL PERMIT

Operator or Owner Cooper Address Monument NM

Lease or Facility Name Cooper SWD Location 8-20-37
U.L. - Sec. - Twp. - Rge.

OPERATION TO BE PERFORMED:

☐ Tank Cleaning ☐ Sediment Oil Removal ☒ Transportation of Miscellaneous Hydrocarbons

Operator or Owner Representative authorizing work Cooper

Date Work to be Performed 8-27-3

TANK CLEANING DATA Tank Number _____ Volume _____

Tank Type _____ Volume Below Load Line _____

SEDIMENT OIL OR MISCELLANEOUS HYDROCARBON DATA

Sediment Oil from: ☐ Pit ☐ Cellar ☐ Other

MISCELLANEOUS OIL

Tank Bottoms From: ☐ Pipeline Station ☐ Crude Terminal ☐ Refinery ☐ Other*

Catchings From: ☐ Gasoline Plant ☐ Gathering Lines ☒ Salt Water Disposal System ☐ Other*

☐ Pipeline Break Oil or Spill

*Other (Explain) _____

VOLUME AND DESTINATION: Estimated Volume 570 Bbls. Field test volume of good oil 553.95 Bbls.
(Not required prior to Division approval)

Destination (Name and Location of treating plant or other facility) Jenex Operating 11100 S Eunice Highway 18
Hobbs NM 88246

DESTRUCTION OF SEDIMENT OIL BY: ☐ Burning ☐ Pit Disposal ☐ Use on Roads or firewalls ☐ Other

(Explain) _____

Location of Destruction _____

Justification of Destruction _____

CERTIFICATION: (APPLICATION MAY BE MADE BY EITHER OF THE FOLLOWING)

I hereby certify that the information above is true and complete to the best of my knowledge and belief.

Owner _____ Transporter Jenex Operating

By _____ Address P.O. Box 308 Hobbs NM 88241

Title _____ Signature [Signature]

Date _____ Title Manager Date 8-27-3

OIL CONSERVATION DIVISION

Approved By Marie Peterson Title MARIE PETERSON
GEOLOGICAL / PETROLEUM
TECHNICIAN

Date SEP 04 2003

A COPY OF THIS FORM MUST BE ON LOCATION DURING TANK CLEANING, REMOVAL OF SEDIMENT OIL OR MISCELLANEOUS HYDROCARBONS, AND MUST BE PRESENTED WITH TANK BOTTOMS, SEDIMENT OIL OR MISCELLANEOUS HYDROCARBONS AT THE TREATING PLANT TO WHICH IT IS DELIVERED.

DISTRIBUTION BY OCD	
	Santa Fe
	File
	Operator
	Transporter (2)

District I
1625 N French Dr., Hobbs, NM 88240
District II
1301 W. Grand Avenue, Artesia, NM 88210
District III
1000 Rio Brazos Road, Aztec, NM 87410
District IV
1220 S. St. Francis Dr., Santa Fe, NM 87505

State of New Mexico
Energy Minerals and Natural Resources

Oil Conservation Division
1220 South St. Francis Dr.
Santa Fe, NM 87505

Form C-117 A
Revised March 17, 1999

Submit 5 Copies to
Appropriate District Office

PERMIT NO. A-13884

TANK CLEANING, SEDIMENT OIL REMOVAL, TRANSPORTATION OF MISCELLANEOUS HYDROCARBONS AND DISPOSAL PERMIT

Operator or Owner MWS Producing Address Box 1401 Stanton Tx 79782

Lease or Facility Name State DU SWD Location 36-22-27

U.L. - Sec. - Twp. - Rge.

OPERATION TO BE PERFORMED:

☐ Tank Cleaning ☐ Sediment Oil Removal ☒ Transportation of Miscellaneous Hydrocarbons

Operator or Owner Representative authorizing work mlh

Date Work to be Performed 7-8-3

TANK CLEANING DATA

Tank Number _____

Volume _____

Tank Type _____

Volume Below Load Line _____

SEDIMENT OIL OR MISCELLANEOUS HYDROCARBON DATA

Sediment Oil from: ☐ Pit ☐ Cellar ☐ Other

MISCELLANEOUS OIL

Tank Bottoms From: ☐ Pipeline Station ☐ Crude Terminal ☐ Refinery ☐ Other*

Catchings From: ☐ Gasoline Plant ☐ Gathering Lines ☒ Salt Water Disposal System ☐ Other*

☐ Pipeline Break Oil or Spill

*Other (Explain) _____



VOLUME AND DESTINATION:

Estimated Volume 196 Bbls.

Field test volume of good oil 175.65 Bbls

(Not required prior to Division approval)

Destination (Name and Location of treating plant or other facility) Jenex Operating 11100 s eunice hwy 18

Hobbs NM 88240

DESTRUCTION OF SEDIMENT OIL BY:

☐ Burning ☐ Pit Disposal ☐ Use on Roads or firewalls ☐ Other

(Explain) _____

Location of Destruction _____

Justification of Destruction _____

CERTIFICATION: (APPLICATION MAY BE MADE BY EITHER OF THE FOLLOWING)

I hereby certify that the information above is true and complete to the best of my knowledge and belief.

Owner _____

Transporter Jenex Operating

By _____

Address P.O. Box 308 Hobbs NM 88241

Title _____

Signature [Signature]

Date _____

Title Manager

Date 7-8-3

OIL CONSERVATION DIVISION

LINDA NELSON
GEOLOGICAL / PETROLEUM
TECHNICIAN

Approved By _____

Date _____

AUG 13 2003

A COPY OF THIS FORM MUST BE ON LOCATION DURING TANK CLEANING, REMOVAL OF SEDIMENT OIL OR MISCELLANEOUS HYDROCARBONS, AND MUST BE PRESENTED WITH TANK BOTTOMS, SEDIMENT OIL OR MISCELLANEOUS HYDROCARBONS AT THE TREATING PLANT TO WHICH IT IS DELIVERED.

DISTRIBUTION BY OCD	
<input checked="" type="checkbox"/>	Santa Fe
<input type="checkbox"/>	File
<input type="checkbox"/>	Operator
<input type="checkbox"/>	Transporter (2)

District I
1625 N. French Dr., Hobbs, NM 88240
District II
1301 W. Grand Avenue, Artesia, NM 88210
District III
1000 Rio Brazos Road, Aztec, NM 87410
District IV
1220 S. St. Francis Dr., Santa Fe, NM 87505

State of New Mexico
Energy Minerals and Natural Resources

Oil Conservation Division
1220 South St. Francis Dr.
Santa Fe, NM 87505

Form C-117 A
Revised March 17, 1999

Submit 5 Copies to
Appropriate District Office

PERMIT NO. A-13902

TANK CLEANING, SEDIMENT OIL REMOVAL, TRANSPORTATION OF MISCELLANEOUS HYDROCARBONS AND DISPOSAL PERMIT

Operator or Owner OK Hot Oil Service Address Box 146 Loco Hills NM 88255
Lease or Facility Name OK Hot Oil Plant Location 29-17-29
U.L. - Sec. - Twp. - Rge.

OPERATION TO BE PERFORMED:

☐ Tank Cleaning ☐ Sediment Oil Removal ☒ Transportation of Miscellaneous Hydrocarbons

Operator or Owner Representative authorizing work Tracy

Date Work to be Performed 7-18-03

TANK CLEANING DATA

Tank Number _____

Volume _____

Tank Type _____

Volume Below Load Line _____

SEDIMENT OIL OR MISCELLANEOUS HYDROCARBON DATA

Sediment Oil from: ☐ Pit ☐ Cellar ☐ Other

MISCELLANEOUS OIL

Tank Bottoms From: ☐ Pipeline Station ☐ Crude Terminal ☐ Refinery ☐ Other*

Catchings From: ☐ Gasoline Plant ☐ Gathering Lines ☒ Salt Water Disposal System ☐ Other*

☐ Pipeline Break Oil or Spill

*Other (Explain) _____

VOLUME AND DESTINATION:

Estimated Volume 190 Bbls.

Field test volume of good oil 170.23 Bbls.
(Not required prior to Division approval)

Destination (Name and Location of treating plant or other facility) Jenex Operating 11100 s eunice hwy 18
Hobbs NM 88240

DESTRUCTION OF SEDIMENT OIL BY:

☐ Burning ☐ Pit Disposal ☐ Use on Roads or firewalls ☐ Other

(Explain) _____

Location of Destruction _____

Justification of Destruction _____

CERTIFICATION: (APPLICATION MAY BE MADE BY EITHER OF THE FOLLOWING)

I hereby certify that the information above is true and complete to the best of my knowledge and belief.

Owner _____

Transporter Jenex Operating

By _____

Address P.O. Box 308 Hobbs NM 88241

Title _____

Signature [Signature]

Date _____

Title Manager

Date 7-18-03

OIL CONSERVATION DIVISION

LINDA NELSON
GEOLOGICAL / PETROLEUM
TECHNICIAN

Approved By _____

Date AUG 13 2003

A COPY OF THIS FORM MUST BE ON LOCATION DURING TANK CLEANING, REMOVAL OF SEDIMENT OIL OR MISCELLANEOUS HYDROCARBONS, AND MUST BE PRESENTED WITH TANK BOTTOMS, SEDIMENT OIL OR MISCELLANEOUS HYDROCARBONS AT THE TREATING PLANT TO WHICH IT IS DELIVERED.

DISTRIBUTION BY OCD	
<input checked="" type="checkbox"/>	Santa Fe
<input type="checkbox"/>	File
<input type="checkbox"/>	Operator
<input type="checkbox"/>	Transporter (2)

District I
1625 N. French Dr., Hobbs, NM 88240
District II
1301 W. Grand Avenue, Artesia, NM 88210
District III
1000 Rio Brazos Road, Aztec, NM 87410
District IV
1220 S. St. Francis Dr., Santa Fe, NM 87505

State of New Mexico
Energy Minerals and Natural Resources

Oil Conservation Division
1220 South St. Francis Dr.
Santa Fe, NM 87505

Form C-117 A
Revised March 17, 1999

Submit 5 Copies to
Appropriate District Office

PERMIT NO. A-13903

TANK CLEANING, SEDIMENT OIL REMOVAL, TRANSPORTATION OF MISCELLANEOUS HYDROCARBONS AND DISPOSAL PERMIT

Operator or Owner mws Producing Address Box 1404 Stanton TX 79782
Lease or Facility Name State DU Location 36-22-27
U.L. - Sec. - Twp. - Rge.

OPERATION TO BE PERFORMED:

☐ Tank Cleaning ☐ Sediment Oil Removal ☒ Transportation of Miscellaneous Hydrocarbons

Operator or Owner Representative authorizing work Mike

Date Work to be Performed 7-19-03

TANK CLEANING DATA

Tank Number _____

Volume _____

Tank Type _____

Volume Below Load Line _____

SEDIMENT OIL OR MISCELLANEOUS HYDROCARBON DATA

Sediment Oil from: ☐ Pit ☐ Cellar ☐ Other

MISCELLANEOUS OIL

Tank Bottoms From: ☐ Pipeline Station ☐ Crude Terminal ☐ Refinery ☐ Other*

Catchings From: ☐ Gasoline Plant ☐ Gathering Lines ☒ Salt Water Disposal System ☐ Other*

☐ Pipeline Break Oil or Spill

*Other (Explain) _____

VOLUME AND DESTINATION:

Estimated Volume 190 Bbls.

Field test volume of good oil 185.68 Bbls
(Not required prior to Division approval)

Destination (Name and Location of treating plant or other facility) Jenex Operating 11100 s eunice hwy 18
Hobbs NM 88240

DESTRUCTION OF SEDIMENT OIL BY:

☐ Burning ☐ Pit Disposal ☐ Use on Roads or firewalls ☐ Other

(Explain) _____

Location of Destruction _____

Justification of Destruction _____

CERTIFICATION: (APPLICATION MAY BE MADE BY EITHER OF THE FOLLOWING)

I hereby certify that the information above is true and complete to the best of my knowledge and belief.

Owner _____

Transporter Jenex Operating

By _____

Address P.O. Box 308 Hobbs NM 88241

Title _____

Signature [Signature]

Date _____

Title Manager

Date 7-18-03

OIL CONSERVATION DIVISION

LINDA NELSON
GEOLOGICAL / PETROLEUM
TECHNICIAN

Approved By _____

Date _____

AUG 13 2003

A COPY OF THIS FORM MUST BE ON LOCATION DURING TANK CLEANING, REMOVAL OF SEDIMENT OIL OR MISCELLANEOUS HYDROCARBONS, AND MUST BE PRESENTED WITH TANK BOTTOMS, SEDIMENT OIL OR MISCELLANEOUS HYDROCARBONS AT THE TREATING PLANT TO WHICH IT IS DELIVERED.

DISTRIBUTION BY OCD	
<input checked="" type="checkbox"/>	Santa Fe
<input type="checkbox"/>	File
<input type="checkbox"/>	Operator
<input type="checkbox"/>	Transporter (2)

District I
1625 N. French Dr., Hobbs, NM 88240
District II
1301 W. Grand Avenue, Artesia, NM 88210
District III
1000 Rio Brazos Road, Aztec, NM 87410
District IV
1220 S. St. Francis Dr., Santa Fe, NM 87505

State of New Mexico
Energy Minerals and Natural Resources

Oil Conservation Division
1220 South St. Francis Dr.
Santa Fe, NM 87505

Form C-117 A
Revised March 17, 1999

Submit 5 Copies to
Appropriate District Office

PERMIT NO. A-13904

TANK CLEANING, SEDIMENT OIL REMOVAL, TRANSPORTATION OF MISCELLANEOUS HYDROCARBONS AND DISPOSAL PERMIT

Operator or Owner OK Hot Oil Service Address Box 146 Loco Hills NM 88255
Lease or Facility Name OK Hot Oil Plant Location 29-17-29
U.L. - Sec. - Twp. - Rge.

OPERATION TO BE PERFORMED:

☐ Tank Cleaning ☐ Sediment Oil Removal ☒ Transportation of Miscellaneous Hydrocarbons

Operator or Owner Representative authorizing work Tracy

Date Work to be Performed 7-20-03

TANK CLEANING DATA

Tank Number _____

Volume _____

Tank Type _____

Volume Below Load Line _____

SEDIMENT OIL OR MISCELLANEOUS HYDROCARBON DATA

Sediment Oil from: ☐ Pit ☐ Cellar ☐ Other

MISCELLANEOUS OIL

Tank Bottoms From: ☐ Pipeline Station ☐ Crude Terminal ☐ Refinery ☐ Other*

Catchings From: ☐ Gasoline Plant ☐ Gathering Lines ☒ Salt Water Disposal System ☐ Other*

☐ Pipeline Break Oil or Spill

*Other (Explain) _____

VOLUME AND DESTINATION:

Estimated Volume 570 Bbls.

Field test volume of good oil 540.42 Bbls
(Not required prior to Division approval)

Destination (Name and Location of treating plant or other facility) Jenex Operating 11100 S Eunice Hwy 18
Hobbs NM 88240

DESTRUCTION OF SEDIMENT OIL BY:

☐ Burning ☐ Pit Disposal ☐ Use on Roads or firewalls ☐ Other

(Explain) _____

Location of Destruction _____

Justification of Destruction _____

CERTIFICATION: (APPLICATION MAY BE MADE BY EITHER OF THE FOLLOWING)

I hereby certify that the information above is true and complete to the best of my knowledge and belief.

Owner _____

Transporter Jenex Operating

By _____

Address P.O. Box 308 Hobbs NM 88241

Title _____

Signature [Signature]

Date _____

Title Manager

Date 7-19-03

OIL CONSERVATION DIVISION

LINDA NELSON
GEOLOGICAL / PETROLEUM
TECHNICIAN

Approved By _____

Date _____

AUG 13 2003

A COPY OF THIS FORM MUST BE ON LOCATION DURING TANK CLEANING, REMOVAL OF SEDIMENT OIL OR MISCELLANEOUS HYDROCARBONS, AND MUST BE PRESENTED WITH TANK BOTTOMS, SEDIMENT OIL OR MISCELLANEOUS HYDROCARBONS AT THE TREATING PLANT TO WHICH IT IS DELIVERED.

DISTRIBUTION BY OCD	
<input checked="" type="checkbox"/>	Santa Fe
<input type="checkbox"/>	File
<input type="checkbox"/>	Operator
<input type="checkbox"/>	Transporter (2)

District I
1625 N. French Dr., Hobbs, NM 88240
District II
1301 W. Grand Avenue, Artesia, NM 88210
District III
1000 Rio Brazos Road, Aztec, NM 87410
District IV
1220 S. St. Francis Dr., Santa Fe, NM 87505

State of New Mexico
Energy Minerals and Natural Resources

Oil Conservation Division
1220 South St. Francis Dr.
Santa Fe, NM 87505

Form C-117 A
Revised March 17, 1999

Submit 5 Copies to
Appropriate District Office

PERMIT NO. H-26114

TANK CLEANING, SEDIMENT OIL REMOVAL, TRANSPORTATION OF MISCELLANEOUS HYDROCARBONS AND DISPOSAL PERMIT

Operator or Owner Rice operating Address 122 W Taylor Hobbs NM 88240
Lease or Facility Name K-33 Location 33-19-37
U.L. - Sec. - Twp. - Rge.

OPERATION TO BE PERFORMED:

☐ Tank Cleaning ☐ Sediment Oil Removal ☒ Transportation of Miscellaneous Hydrocarbons

Operator or Owner Representative authorizing work Craig

Date Work to be Performed 7-1-3

TANK CLEANING DATA

Tank Number _____

Volume _____

Tank Type _____

Volume Below Load Line _____

SEDIMENT OIL OR MISCELLANEOUS HYDROCARBON DATA

Sediment Oil from: ☐ Pit ☐ Cellar ☐ Other

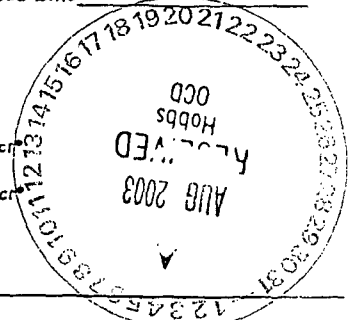
MISCELLANEOUS OIL

Tank Bottoms From: ☐ Pipeline Station ☐ Crude Terminal ☐ Refinery ☐ Other

Catchings From: ☐ Gasoline Plant ☐ Gathering Lines ☒ Salt Water Disposal System ☐ Other

☐ Pipeline Break Oil or Spill

*Other (Explain) _____



VOLUME AND DESTINATION:

Estimated Volume 100 Bbls.

Field test volume of good oil 80.88 Bbls.
(Not required prior to Division approval)

Destination (Name and Location of treating plant or other facility) Jenex Operating 11100 s unice hwy 18
Hobbs NM 88240

DESTRUCTION OF SEDIMENT OIL BY:

☐ Burning ☐ Pit Disposal ☐ Use on Roads or firewalls ☐ Other

(Explain) _____

Location of Destruction _____

Justification of Destruction _____

CERTIFICATION: (APPLICATION MAY BE MADE BY EITHER OF THE FOLLOWING)

I hereby certify that the information above is true and complete to the best of my knowledge and belief.

Owner _____

Transporter Jenex Operating

By _____

Address P.O. Box 308 Hobbs NM 88241

Title _____

Signature [Signature]

Date _____

Title Manager

Date 7-1-3

OIL CONSERVATION DIVISION

Approved By Marie Peterson

Title

MARIE PETERSON
GEOLOGICAL / PETROLEUM
TECHNICIAN

Date

AUG 04 2003

A COPY OF THIS FORM MUST BE ON LOCATION DURING TANK CLEANING, REMOVAL OF SEDIMENT OIL OR MISCELLANEOUS HYDROCARBONS, AND MUST BE PRESENTED WITH TANK BOTTOMS, SEDIMENT OIL OR MISCELLANEOUS HYDROCARBONS AT THE TREATING PLANT TO WHICH IT IS DELIVERED.

DISTRIBUTION BY OCD	
	Santa Fe
	File
	Operator
	Transporter (2)

District I
1625 N French Dr., Hobbs, NM 88240
District II
1301 W. Grand Avenue, Artesia, NM 88210
District III
1000 Rio Brazos Road, Aztec, NM 87410
District IV
1220 S. St Francis Dr., Santa Fe, NM 87505

State of New Mexico
Energy Minerals and Natural Resources

Oil Conservation Division
1220 South St. Francis Dr.
Santa Fe, NM 87505

Form C-117 A
Revised March 17, 1999

Submit 5 Copies to
Appropriate District Office

PERMIT NO. H-26115

TANK CLEANING, SEDIMENT OIL REMOVAL, TRANSPORTATION OF MISCELLANEOUS HYDROCARBONS AND DISPOSAL PERMIT

Operator or Owner Rice Operating Address 122 W Taylor Hobbs Nm 88240

Lease or Facility Name N-18 Location 18-22-37

U.L. - Sec. - Twp. - Rge.

OPERATION TO BE PERFORMED:

☐ Tank Cleaning ☐ Sediment Oil Removal ☒ Transportation of Miscellaneous Hydrocarbons

Operator or Owner Representative authorizing work Craig

Date Work to be Performed 7-1-3

TANK CLEANING DATA

Tank Number _____

Volume _____

Tank Type _____

Volume Below Load Line _____

SEDIMENT OIL OR MISCELLANEOUS HYDROCARBON DATA

Sediment Oil from: ☐ Pit ☐ Cellar ☐ Other

MISCELLANEOUS OIL

Tank Bottoms From: ☐ Pipeline Station ☐ Crude Terminal ☐ Refinery ☐ Other*

Catchings From: ☐ Gasoline Plant ☐ Gathering Lines ☒ Salt Water Disposal System ☐ Other*

☐ Pipeline Break Oil or Spill

*Other (Explain) _____

VOLUME AND DESTINATION:

Estimated Volume 110 Bbls. Field test volume of good oil 106.25 Bbls.
(Not required prior to Division approval)

Destination (Name and Location of treating plant or other facility) Jenex Operating 11100 s eunice hwy 18
Hobbs NM 88240

DESTRUCTION OF SEDIMENT OIL BY:

☐ Burning ☐ Pit Disposal ☐ Use on Roads or firewalls ☐ Other

(Explain) _____

Location of Destruction _____

Justification of Destruction _____

CERTIFICATION: (APPLICATION MAY BE MADE BY EITHER OF THE FOLLOWING)

I hereby certify that the information above is true and complete to the best of my knowledge and belief.

Owner _____

Transporter Jenex Operating

By _____

Address P.O. Box 308 Hobbs NM 88241

Title _____

Signature [Signature]

Date _____

Title Manager

Date 7-1-3

OIL CONSERVATION DIVISION

Approved By Marie Peterson

MARIE PETERSON
Title GEOLOGICAL / PETROLEUM
TECHNICIAN

Date

AUG 04 2003

A COPY OF THIS FORM MUST BE ON LOCATION DURING TANK CLEANING, REMOVAL OF SEDIMENT OIL OR MISCELLANEOUS HYDROCARBONS, AND MUST BE PRESENTED WITH TANK BOTTOMS, SEDIMENT OIL OR MISCELLANEOUS HYDROCARBONS AT THE TREATING PLANT TO WHICH IT IS DELIVERED.

DISTRIBUTION BY OGD	
	Santa Fe
	File
	Operator
	Transporter (2)

District I
1625 N. French Dr., Hobbs, NM 88240
District II
1301 W. Grand Avenue, Artesia, NM 88210
District III
1000 Rio Brazos Road, Aztec, NM 87410
District IV
1220 S. St. Francis Dr., Santa Fe, NM 87505

State of New Mexico
Energy Minerals and Natural Resources

Oil Conservation Division
1220 South St. Francis Dr.
Santa Fe, NM 87505

Form C-117 A
Revised March 17, 1999

Submit 5 Copies to
Appropriate District Office

PERMIT NO. H-26116

TANK CLEANING, SEDIMENT OIL REMOVAL, TRANSPORTATION OF MISCELLANEOUS HYDROCARBONS AND DISPOSAL PERMIT

Operator or Owner Rice Operating Address 122 W Taylor Hobbs NM 88240
Lease or Facility Name I-1 Location 1-20-36

U.L. - Sec. - Twp. - Rge.

OPERATION TO BE PERFORMED:

☐ Tank Cleaning ☐ Sediment Oil Removal ☒ Transportation of Miscellaneous Hydrocarbons

Operator or Owner Representative authorizing work Craig

Date Work to be Performed 7-1-3

TANK CLEANING DATA Tank Number _____ Volume _____

Tank Type _____

Volume Below Load Line _____

SEDIMENT OIL OR MISCELLANEOUS HYDROCARBON DATA

Sediment Oil from: ☐ Pit ☐ Cellar ☐ Other

MISCELLANEOUS OIL

Tank Bottoms From: ☐ Pipeline Station ☐ Crude Terminal ☐ Refinery ☐ Other*

Catchings From: ☐ Gasoline Plant ☐ Gathering Lines ☒ Salt Water Disposal System ☐ Other*

☐ Pipeline Break Oil or Spill

*Other (Explain) _____

VOLUME AND DESTINATION: Estimated Volume 100 Bbls. Field test volume of good oil 77.89 Bbls.
(Not required prior to Division approval)

Destination (Name and Location of treating plant or other facility) Jenex Operating 11100 s junice hwy 18
Hobbs NM 88240

DESTRUCTION OF SEDIMENT OIL BY: ☐ Burning ☐ Pit Disposal ☐ Use on Roads or firewalls ☐ Other

(Explain) _____

Location of Destruction _____

Justification of Destruction _____

CERTIFICATION: (APPLICATION MAY BE MADE BY EITHER OF THE FOLLOWING)

I hereby certify that the information above is true and complete to the best of my knowledge and belief.

Owner _____ Transporter Jenex Operating
By _____ Address P.O. Box 308 Hobbs NM 88241
Title _____ Signature [Signature]
Date _____ Title Manager Date 7-1-3

OIL CONSERVATION DIVISION

Approved By Marie Peterson Title MARIE PETERSON
GEOLOGICAL / PETROLEUM
TECHNICIAN

Date AUG 04 2003

A COPY OF THIS FORM MUST BE ON LOCATION DURING TANK CLEANING, REMOVAL OF SEDIMENT OIL OR MISCELLANEOUS HYDROCARBONS, AND MUST BE PRESENTED WITH TANK BOTTOMS, SEDIMENT OIL OR MISCELLANEOUS HYDROCARBONS AT THE TREATING PLANT TO WHICH IT IS DELIVERED.

DISTRIBUTION BY OCD	
	Santa Fe
	File
	Operator
	Transporter (2)

District I
1625 N. French Dr., Hobbs, NM 88240
District II
1301 W. Grand Avenue, Artesia, NM 88210
District III
1000 Rio Brazos Road, Aztec, NM 87410
District IV
1220 S. St. Francis Dr., Santa Fe, NM 87505

State of New Mexico
Energy Minerals and Natural Resources

Oil Conservation Division
1220 South St. Francis Dr.
Santa Fe, NM 87505

Form C-117 A
Revised March 17, 1999

Submit 5 Copies to
Appropriate District Office

PERMIT NO. H-26117

TANK CLEANING, SEDIMENT OIL REMOVAL, TRANSPORTATION OF MISCELLANEOUS HYDROCARBONS AND DISPOSAL PERMIT

Operator or Owner Rice Operating Address 122 W Taylor Hobbs NM 88240

Lease or Facility Name M-33 Location 33-20-32

U.L. - Sec. - Twp. - Rge.

OPERATION TO BE PERFORMED:

☐ Tank Cleaning ☐ Sediment Oil Removal ☒ Transportation of Miscellaneous Hydrocarbons

Operator or Owner Representative authorizing work Craig

Date Work to be Performed 7-2-3

TANK CLEANING DATA Tank Number _____ Volume _____

Tank Type _____

Volume Below Load Line _____

SEDIMENT OIL OR MISCELLANEOUS HYDROCARBON DATA

Sediment Oil from: ☐ Pit ☐ Cellar ☐ Other

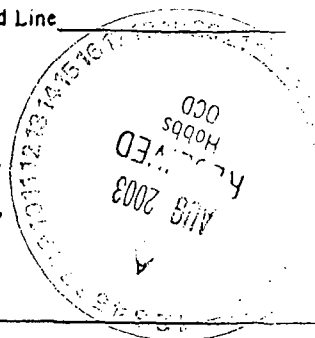
MISCELLANEOUS OIL

Tank Bottoms From: ☐ Pipeline Station ☐ Crude Terminal ☐ Refinery ☐ Other*

Catchings From: ☐ Gasoline Plant ☐ Gathering Lines ☒ Salt Water Disposal System ☐ Other*

☐ Pipeline Break Oil or Spill

*Other (Explain) _____



VOLUME AND DESTINATION: Estimated Volume 190 Bbls. Field test volume of good oil 159.73 Bbls.
(Not required prior to Division approval)

Destination (Name and Location of treating plant or other facility) Jenex Operating 11100 s junice hwy 18
Hobbs NM 88240

DESTRUCTION OF SEDIMENT OIL BY: ☐ Burning ☐ Pit Disposal ☐ Use on Roads or firewalls ☐ Other

(Explain) _____

Location of Destruction _____

Justification of Destruction _____

CERTIFICATION: (APPLICATION MAY BE MADE BY EITHER OF THE FOLLOWING)

I hereby certify that the information above is true and complete to the best of my knowledge and belief.

Owner _____

Transporter Jenex Operating

By _____

Address P.O. Box 308 Hobbs NM 88241

Title _____

Signature [Signature]

Date _____

Title Manager Date 7-2-3

OIL CONSERVATION DIVISION

Approved By Marie Peterson

MARIE PETERSON
Title GEOLOGICAL / PETROLEUM
TECHNICIAN

Date _____

AUG 04 2003

A COPY OF THIS FORM MUST BE ON LOCATION DURING TANK CLEANING, REMOVAL OF SEDIMENT OIL OR MISCELLANEOUS HYDROCARBONS, AND MUST BE PRESENTED WITH TANK BOTTOMS, SEDIMENT OIL OR MISCELLANEOUS HYDROCARBONS AT THE TREATING PLANT TO WHICH IT IS DELIVERED.

DISTRIBUTION BY OCD	
	Santa Fe
	File
	Operator
	Transporter (2)

District I
1625 N. French Dr., Hobbs, NM 88240
District II
1301 W. Grand Avenue, Artesia, NM 88210
District III
1000 Rio Brazos Road, Aztec, NM 87410
District IV
1220 S. St. Francis Dr., Santa Fe, NM 87505

State of New Mexico
Energy Minerals and Natural Resources

Oil Conservation Division
1220 South St. Francis Dr.
Santa Fe, NM 87505

Form C-117 A
Revised March 17, 1999

Submit 5 Copies to
Appropriate District Office

PERMIT NO. 14-26121

TANK CLEANING, SEDIMENT OIL REMOVAL, TRANSPORTATION OF MISCELLANEOUS HYDROCARBONS AND DISPOSAL PERMIT

Operator or Owner Sundance Services Address P.O. Box 1737 Eunice NM 88231
Lease or Facility Name Prabo Facility Location 29-21-38
U.L. - Sec. - Twp. - Rge.

OPERATION TO BE PERFORMED:

☐ Tank Cleaning ☐ Sediment Oil Removal ☒ Transportation of Miscellaneous Hydrocarbons

Operator or Owner Representative authorizing work Kelly

Date Work to be Performed 7-3-2

TANK CLEANING DATA

Tank Number _____

Volume _____

Tank Type _____

Volume Below Load Line _____

SEDIMENT OIL OR MISCELLANEOUS HYDROCARBON DATA

Sediment Oil from: ☐ Pit ☐ Cellar ☐ Other

MISCELLANEOUS OIL

Tank Bottoms From: ☐ Pipeline Station ☐ Crude Terminal ☐ Refinery ☐ Other

Catchings From: ☐ Gasoline Plant ☐ Gathering Lines ☒ Salt Water Disposal System ☐ Other

☐ Pipeline Break Oil or Spill

*Other (Explain) _____

AUG 2003
RESERVED
Hobbs
OCD

VOLUME AND DESTINATION:

Estimated Volume 190 Bbls.

Field test volume of good oil 150.85 Bbls.
(Not required prior to Division approval)

Destination (Name and Location of treating plant or other facility) Jenex Operating 11100 s eunice hwy 18
Hobbs NM 88240

DESTRUCTION OF SEDIMENT OIL BY:

☐ Burning ☐ Pit Disposal ☐ Use on Roads or firewalls ☐ Other

(Explain) _____

Location of Destruction _____

Justification of Destruction _____

CERTIFICATION: (APPLICATION MAY BE MADE BY EITHER OF THE FOLLOWING)

I hereby certify that the information above is true and complete to the best of my knowledge and belief.

Owner _____

Transporter Jenex Operating

By _____

Address P.O. Box 308 Hobbs NM 88241

Title _____

Signature [Signature]

Date _____

Title Manager

Date 7-3-2

OIL CONSERVATION DIVISION

Approved By Marie Peterson Title MARIE PETERSON
GEOLOGICAL / PETROLEUM
TECHNICIAN

Date AUG 04 2003

DISTRIBUTION BY OCD	
	Santa Fe
	File
	Operator
	Transporter (2)

A COPY OF THIS FORM MUST BE ON LOCATION DURING TANK CLEANING, REMOVAL OF SEDIMENT OIL OR MISCELLANEOUS HYDROCARBONS, AND MUST BE PRESENTED WITH TANK BOTTOMS, SEDIMENT OIL OR MISCELLANEOUS HYDROCARBONS AT THE TREATING PLANT TO WHICH IT IS DELIVERED.

District I
1625 N French Dr., Hobbs, NM 88240
District II
1301 W. Grand Avenue, Artesia, NM 88210
District III
1000 Rio Brazos Road, Aztec, NM 87410
District IV
1220 S. St. Francis Dr., Santa Fe, NM 87505

State of New Mexico
Energy Minerals and Natural Resources

Oil Conservation Division
1220 South St. Francis Dr.
Santa Fe, NM 87505

Form C-117 A
Revised March 17, 1999

Submit 5 Copies to
Appropriate District Office

PERMIT NO. H-26122

TANK CLEANING, SEDIMENT OIL REMOVAL, TRANSPORTATION OF MISCELLANEOUS HYDROCARBONS AND DISPOSAL PERMIT

Operator or Owner Rice Operating Address 122 W Taylor Hobbs NM 88240
Lease or Facility Name BD C-2 Location 2-22-37
U.L. - Sec. - Twp. - Rge.

OPERATION TO BE PERFORMED:

☐ Tank Cleaning ☐ Sediment Oil Removal ☒ Transportation of Miscellaneous Hydrocarbons

Operator or Owner Representative authorizing work Ron

Date Work to be Performed 7-3-3

TANK CLEANING DATA

Tank Number _____

Volume _____

Tank Type _____

Volume Below Load Line _____

SEDIMENT OIL OR MISCELLANEOUS HYDROCARBON DATA

Sediment Oil from: ☐ Pit ☐ Cellar ☐ Other

MISCELLANEOUS OIL

Tank Bottoms From: ☐ Pipeline Station ☐ Crude Terminal ☐ Refinery ☐ Other*

Catchings From: ☐ Gasoline Plant ☐ Gathering Lines ☒ Salt Water Disposal System ☐ Other*

☐ Pipeline Break Oil or Spill

*Other (Explain) _____

VOLUME AND DESTINATION:

Estimated Volume 100 Bbls.

Field test volume of good oil 69.90 Bbls
(Not required prior to Division approval)

Destination (Name and Location of treating plant or other facility) Jenex Operating 11100 s unice hwy 18
Hobbs NM 88240

DESTRUCTION OF SEDIMENT OIL BY:

☐ Burning ☐ Pit Disposal ☐ Use on Roads or firewalls ☐ Other

(Explain) _____

Location of Destruction _____

Justification of Destruction _____

CERTIFICATION: (APPLICATION MAY BE MADE BY EITHER OF THE FOLLOWING)

I hereby certify that the information above is true and complete to the best of my knowledge and belief.

Owner _____

Transporter Jenex Operating

By _____

Address P.O. Box 308 Hobbs NM 88241

Title _____

Signature [Signature]

Date _____

Title Manager

Date 7-3-3

OIL CONSERVATION DIVISION

Approved By Marie Peterson

Title

MARIE PETERSON
GEOLOGICAL / PETROLEUM
TECHNICIAN

Date

AUG 04 2003

A COPY OF THIS FORM MUST BE ON LOCATION DURING TANK CLEANING, REMOVAL OF SEDIMENT OIL OR MISCELLANEOUS HYDROCARBONS, AND MUST BE PRESENTED WITH TANK BOTTOMS, SEDIMENT OIL OR MISCELLANEOUS HYDROCARBONS AT THE TREATING PLANT TO WHICH IT IS DELIVERED.

DISTRIBUTION BY OCD	
	Santa Fe
	File
	Operator
	Transporter (2)

District I
1625 N. French Dr., Hobbs, NM 88240
District II
1301 W. Grand Avenue, Artesia, NM 88210
District III
1000 Rio Brazos Road, Aztec, NM 87410
District IV
1220 S. St. Francis Dr., Santa Fe, NM 87505

State of New Mexico
Energy Minerals and Natural Resources

Oil Conservation Division
1220 South St. Francis Dr.
Santa Fe, NM 87505

Form C-117 A
Revised March 17, 1999

Submit 5 Copies to
Appropriate District Office

PERMIT NO. H-26125

TANK CLEANING, SEDIMENT OIL REMOVAL, TRANSPORTATION OF MISCELLANEOUS HYDROCARBONS AND DISPOSAL PERMIT

Operator or Owner Rice Operating Address 122 W Taylor Hobbs NM 88240
Lease or Facility Name M-33 Location 33-20-37
U.L. - Sec. - Twp. - Rge.

OPERATION TO BE PERFORMED:

☐ Tank Cleaning ☐ Sediment Oil Removal ☒ Transportation of Miscellaneous Hydrocarbons

Operator or Owner Representative authorizing work Ron

Date Work to be Performed 7-4-3

TANK CLEANING DATA

Tank Number _____

Volume _____

Tank Type _____

Volume Below Load Line _____

SEDIMENT OIL OR MISCELLANEOUS HYDROCARBON DATA

Sediment Oil from: ☐ Pit ☐ Cellar ☐ Other

MISCELLANEOUS OIL

Tank Bottoms From: ☐ Pipeline Station ☐ Crude Terminal ☐ Refinery ☐ Other

Catchings From: ☐ Gasoline Plant ☐ Gathering Lines ☒ Salt Water Disposal System ☐ Other

☐ Pipeline Break Oil or Spill

*Other (Explain) _____

VOLUME AND DESTINATION: Estimated Volume 190 Bbls. Field test volume of good oil 169.96 Bbls.
(Not required prior to Division approval)

Destination (Name and Location of treating plant or other facility) Jenex Operating 11100 s junice hwy 18
Hobbs NM 88240

DESTRUCTION OF SEDIMENT OIL BY: ☐ Burning ☐ Pit Disposal ☐ Use on Roads or firewalls ☐ Other

(Explain) _____

Location of Destruction _____

Justification of Destruction _____

CERTIFICATION: (APPLICATION MAY BE MADE BY EITHER OF THE FOLLOWING)

I hereby certify that the information above is true and complete to the best of my knowledge and belief.

Owner _____

Transporter Jenex Operating

By _____

Address P.O. Box 308 Hobbs NM 88241

Title _____

Signature [Signature]

Date _____

Title Manager

Date 7-4-3

OIL CONSERVATION DIVISION

Approved By Marie Peterson

Title MARIE PETERSON
GEOLOGICAL / PETROLEUM
TECHNICIAN

Date _____

AUG 04 2003

A COPY OF THIS FORM MUST BE ON LOCATION DURING TANK CLEANING, REMOVAL OF SEDIMENT OIL OR MISCELLANEOUS HYDROCARBONS, AND MUST BE PRESENTED WITH TANK BOTTOMS, SEDIMENT OIL OR MISCELLANEOUS HYDROCARBONS AT THE TREATING PLANT TO WHICH IT IS DELIVERED.

DISTRIBUTION BY OCD	
	Santa Fe
	File
	Operator
	Transporter (2)

District I
1625 N. French Dr., Hobbs, NM 88240
District II
1301 W. Grand Avenue, Artesia, NM 88210
District III
1000 Rio Brazos Road, Aztec, NM 87410
District IV
1220 S. St. Francis Dr., Santa Fe, NM 87505

State of New Mexico
Energy Minerals and Natural Resources

Oil Conservation Division
1220 South St. Francis Dr.
Santa Fe, NM 87505

Form C-117 A
Revised March 17, 1999

Submit 5 Copies to
Appropriate District Office

PERMIT NO. 4-26126

TANK CLEANING, SEDIMENT OIL REMOVAL, TRANSPORTATION OF MISCELLANEOUS HYDROCARBONS AND DISPOSAL PERMIT

Operator or Owner Rice Operating Address 122 W Taylor Hobbs NM 88240
Lease or Facility Name A-22 Location 22-22-37
U.L. - Sec. - Twp. - Rge.

OPERATION TO BE PERFORMED:

☐ Tank Cleaning ☐ Sediment Oil Removal ☒ Transportation of Miscellaneous Hydrocarbons

Operator or Owner Representative authorizing work Ren

Date Work to be Performed 7-4-3

TANK CLEANING DATA Tank Number _____ Volume _____

Tank Type _____ Volume Below Load Line _____
SEDIMENT OIL OR MISCELLANEOUS HYDROCARBON DATA

Sediment Oil from: ☐ Pit ☐ Cellar ☐ Other

MISCELLANEOUS OIL

Tank Bottoms From: ☐ Pipeline Station ☐ Crude Terminal ☐ Refinery ☐ Other

Catchings From: ☐ Gasoline Plant ☐ Gathering Lines ☒ Salt Water Disposal System ☐ Other

☐ Pipeline Break Oil or Spill

*Other (Explain) _____

VOLUME AND DESTINATION: Estimated Volume 100 Bbls. Field test volume of good oil 66.37 Bbls.
(Not required prior to Division approval)

Destination (Name and Location of treating plant or other facility) Jenex Operating 11100 s unice hwy 18
Hobbs NM 88240

DESTRUCTION OF SEDIMENT OIL BY: ☐ Burning ☐ Pit Disposal ☐ Use on Roads or firewalls ☐ Other

(Explain) _____

Location of Destruction _____

Justification of Destruction _____

CERTIFICATION: (APPLICATION MAY BE MADE BY EITHER OF THE FOLLOWING)

I hereby certify that the information above is true and complete to the best of my knowledge and belief.

Owner _____ Transporter Jenex Operating

By _____ Address P.O. Box 308 Hobbs NM 88241

Title _____ Signature [Signature]

Date _____ Title Manager Date 7-4-3

OIL CONSERVATION DIVISION

Approved By Marie Peterson Title GEOLOGICAL / PETROLEUM Date _____
TECHNICIAN

A COPY OF THIS FORM MUST BE ON LOCATION DURING TANK CLEANING, REMOVAL OF SEDIMENT OIL OR MISCELLANEOUS HYDROCARBONS, AND MUST BE PRESENTED WITH TANK BOTTOMS, SEDIMENT OIL OR MISCELLANEOUS HYDROCARBONS AT THE TREATING PLANT TO WHICH IT IS DELIVERED.

AUG 04 2003

DISTRIBUTION BY OCD	
	Santa Fe
	File
	Operator
	Transporter (2)

District I
1625 N. French Dr., Hobbs, NM 88240
District II
1301 W. Grand Avenue, Artesia, NM 88210
District III
1000 Rio Brazos Road, Aztec, NM 87410
District IV
1220 S. St. Francis Dr., Santa Fe, NM 87505

State of New Mexico
Energy Minerals and Natural Resources

Oil Conservation Division
1220 South St. Francis Dr.
Santa Fe, NM 87505

Form C-117 A
Revised March 17, 1999

Submit 5 Copies to
Appropriate District Office

PERMIT NO. H-26127

TANK CLEANING, SEDIMENT OIL REMOVAL, TRANSPORTATION OF MISCELLANEOUS HYDROCARBONS AND DISPOSAL PERMIT

Operator or Owner CRT Address P.O. Box 388 Hobbs NM 88241
Lease or Facility Name Hobbs yard Location 27-30-32
U.L. - Sec. - Twp. - Rge.

OPERATION TO BE PERFORMED:

☐ Tank Cleaning ☐ Sediment Oil Removal ☒ Transportation of Miscellaneous Hydrocarbons

Operator or Owner Representative authorizing work John

Date Work to be Performed 7-7-3

TANK CLEANING DATA

Tank Number _____

Volume _____

Tank Type _____

Volume Below Load Line _____

SEDIMENT OIL OR MISCELLANEOUS HYDROCARBON DATA

Sediment Oil from: ☐ Pit ☐ Cellar ☐ Other

MISCELLANEOUS OIL

Tank Bottoms From: ☐ Pipeline Station ☐ Crude Terminal ☐ Refinery ☐ Other

Catchings From: ☐ Gasoline Plant ☐ Gathering Lines ☒ Salt Water Disposal System ☐ Other

☐ Pipeline Break Oil or Spill

*Other (Explain) _____

VOLUME AND DESTINATION: Estimated Volume 380 Bbls. Field test volume of good oil 197.0 Bbls.
(Not required prior to Division approval)

Destination (Name and Location of treating plant or other facility) Jenex Operating 11100 S Eunice Hwy 18
Hobbs NM 88240

DESTRUCTION OF SEDIMENT OIL BY: ☐ Burning ☐ Pit Disposal ☐ Use on Roads or firewalls ☐ Other

(Explain) _____

Location of Destruction _____

Justification of Destruction _____

CERTIFICATION: (APPLICATION MAY BE MADE BY EITHER OF THE FOLLOWING)

I hereby certify that the information above is true and complete to the best of my knowledge and belief.

Owner _____

Transporter Jenex Operating

By _____

Address P.O. Box 308 Hobbs NM 88241

Title _____

Signature [Signature]

Date _____

Title Manager

Date 7-7-3

OIL CONSERVATION DIVISION

Approved By Marie Peterson Title MARIE PETERSON
GEOLOGICAL / PETROLEUM
TECHNICIAN

Date AUG 04 2003

A COPY OF THIS FORM MUST BE ON LOCATION DURING TANK CLEANING, REMOVAL OF SEDIMENT OIL OR MISCELLANEOUS HYDROCARBONS, AND MUST BE PRESENTED WITH TANK BOTTOMS, SEDIMENT OIL OR MISCELLANEOUS HYDROCARBONS AT THE TREATING PLANT TO WHICH IT IS DELIVERED.

DISTRIBUTION BY OCD	
	Santa Fe
	File
	Operator
	Transporter (2)

District I
1625 N. French Dr., Hobbs, NM 88240
District II
1301 W. Grand Avenue, Artesia, NM 88210
District III
1000 Rio Brazos Road, Aztec, NM 87410
District IV
1220 S. St. Francis Dr., Santa Fe, NM 87505

State of New Mexico
Energy Minerals and Natural Resources

Oil Conservation Division
1220 South St. Francis Dr.
Santa Fe, NM 87505

Form C-117 A
Revised March 17, 1999

Submit 5 Copies to
Appropriate District Office

PERMIT NO. H-26139

TANK CLEANING, SEDIMENT OIL REMOVAL, TRANSPORTATION OF MISCELLANEOUS HYDROCARBONS AND DISPOSAL PERMIT

Operator or Owner DND LLC Address P.O. Box 682 Tatum NM 88267

Lease or Facility Name Watson 6 #1 SWD Location 6-16-36

U.L. - Sec. - Twp. - Rge.

OPERATION TO BE PERFORMED:

☐ Tank Cleaning ☐ Sediment Oil Removal ☒ Transportation of Miscellaneous Hydrocarbons

Operator or Owner Representative authorizing work Danny

Date Work to be Performed 7-11-3

TANK CLEANING DATA Tank Number _____ Volume _____

Tank Type _____

Volume Below Load Line _____

SEDIMENT OIL OR MISCELLANEOUS HYDROCARBON DATA

Sediment Oil from: ☐ Pit ☐ Cellar ☐ Other

MISCELLANEOUS OIL

Tank Bottoms From: ☐ Pipeline Station ☐ Crude Terminal ☐ Refinery ☐ Other*

Catchings From: ☐ Gasoline Plant ☐ Gathering Lines ☒ Salt Water Disposal System ☐ Other*

☐ Pipeline Break Oil or Spill

*Other (Explain) _____

AUG 2003
RECEIVED
Hobbs
OCD

VOLUME AND DESTINATION: Estimated Volume 375 Bbls. Field test volume of good oil 335.56 Bbls.
(Not required prior to Division approval)

Destination (Name and Location of treating plant or other facility) Jenex Operating 11100 S Eunice Hwy 18

Hobbs NM 88240

DESTRUCTION OF SEDIMENT OIL BY: ☐ Burning ☐ Pit Disposal ☐ Use on Roads or firewalls ☐ Other

(Explain) _____

Location of Destruction _____

Justification of Destruction _____

CERTIFICATION: (APPLICATION MAY BE MADE BY EITHER OF THE FOLLOWING)

I hereby certify that the information above is true and complete to the best of my knowledge and belief.

Owner _____

Transporter Jenex Operating

By _____

Address P.O. Box 308 Hobbs NM 88241

Title _____

Signature [Signature]

Date _____

Title Manager

Date 7-11-3

OIL CONSERVATION DIVISION

Approved By Marie Peterson

MARIE PETERSON
Title GEOLOGICAL / PETROLEUM
TECHNICIAN

Date AUG 04 2003

A COPY OF THIS FORM MUST BE ON LOCATION DURING TANK CLEANING, REMOVAL OF SEDIMENT OIL OR MISCELLANEOUS HYDROCARBONS, AND MUST BE PRESENTED WITH TANK BOTTOMS, SEDIMENT OIL OR MISCELLANEOUS HYDROCARBONS AT THE TREATING PLANT TO WHICH IT IS DELIVERED.

DISTRIBUTION BY OCD	
	Santa Fe
	File
	Operator
	Transporter (2)

District I
1625 N. French Dr., Hobbs, NM 88240
District II
1301 W. Grand Avenue, Artesia, NM 88210
District III
1000 Rio Brazos Road, Aztec, NM 87410
District IV
1220 S. St. Francis Dr., Santa Fe, NM 87505

State of New Mexico
Energy Minerals and Natural Resources

Oil Conservation Division
1220 South St. Francis Dr.
Santa Fe, NM 87505

Form C-117 A
Revised March 17, 1999

Submit 5 Copies to
Appropriate District Office

PERMIT NO. H-26140

TANK CLEANING, SEDIMENT OIL REMOVAL, TRANSPORTATION OF MISCELLANEOUS HYDROCARBONS AND DISPOSAL PERMIT

Operator or Owner Sundance Services Address P.O. Box 1737 Eunice NM 88231

Lease or Facility Name Prabo Facility Location 29-21-38

U.L. - Sec. - Twp. - Rge.

OPERATION TO BE PERFORMED:

☐ Tank Cleaning ☐ Sediment Oil Removal ☒ Transportation of Miscellaneous Hydrocarbons

Operator or Owner Representative authorizing work Kelly

Date Work to be Performed 7-11-3

TANK CLEANING DATA

Tank Number _____

Volume _____

Tank Type _____

Volume Below Load Line _____

SEDIMENT OIL OR MISCELLANEOUS HYDROCARBON DATA

Sediment Oil from: ☐ Pit ☐ Cellar ☐ Other


MISCELLANEOUS OIL

Tank Bottoms From: ☐ Pipeline Station ☐ Crude Terminal ☐ Refinery ☐ Other*

Catchings From: ☐ Gasoline Plant ☐ Gathering Lines ☒ Salt Water Disposal System ☐ Other*

☐ Pipeline Break Oil or Spill

*Other (Explain) _____



VOLUME AND DESTINATION:

Estimated Volume 190 Bbls.

Field test volume of good oil 182.95 Bbls.
(Not required prior to Division approval)

Destination (Name and Location of treating plant or other facility) Jenex Operating 11100 s eunice hwy 18
Hobbs NM 88240

DESTRUCTION OF SEDIMENT OIL BY: ☐ Burning ☐ Pit Disposal ☐ Use on Roads or firewalls ☐ Other

(Explain) _____

Location of Destruction _____

Justification of Destruction _____

CERTIFICATION: (APPLICATION MAY BE MADE BY EITHER OF THE FOLLOWING)

I hereby certify that the information above is true and complete to the best of my knowledge and belief.

Owner _____

Transporter Jenex Operating

By _____

Address P.O. Box 308 Hobbs NM 88241

Title _____

Signature [Signature]

Date _____

Title Manager

Date 7-11-3

OIL CONSERVATION DIVISION

Approved By Marie Peterson

MARIE PETERSON
Title GEOLOGICAL / PETROLEUM
TECHNICIAN

Date _____

AUG 04 2003

A COPY OF THIS PERMIT MUST BE ON LOCATION DURING TANK CLEANING, REMOVAL OF SEDIMENT OIL OR MISCELLANEOUS HYDROCARBONS, AND MUST BE PRESENTED WITH TANK BOTTOMS, SEDIMENT OIL OR MISCELLANEOUS HYDROCARBONS AT THE TREATING PLANT TO WHICH IT IS DELIVERED.

DISTRIBUTION BY OCD	
	Santa Fe
	File
	Operator
	Transporter (2)

District I
1625 N. French Dr., Hobbs, NM 88240
District II
1301 W. Grand Avenue, Artesia, NM 88210
District III
1000 Rio Brazos Road, Aztec, NM 87410
District IV
1220 S. St. Francis Dr., Santa Fe, NM 87505

State of New Mexico
Energy Minerals and Natural Resources

Oil Conservation Division
1220 South St. Francis Dr.
Santa Fe, NM 87505

Form C-117 A
Revised March 17, 1999

Submit 5 Copies to
Appropriate District Office

PERMIT NO. H-26146

TANK CLEANING, SEDIMENT OIL REMOVAL, TRANSPORTATION OF MISCELLANEOUS HYDROCARBONS AND DISPOSAL PERMIT

Operator or Owner Rice Operating Address 122 W Taylor Hobbs NM 88240
Lease or Facility Name T-26 Location 26-21-37
U.L. - Sec. - Twp. - Rge.

OPERATION TO BE PERFORMED:

☐ Tank Cleaning ☐ Sediment Oil Removal ☒ Transportation of Miscellaneous Hydrocarbons

Operator or Owner Representative authorizing work Craig

Date Work to be Performed 7-14-3

TANK CLEANING DATA Tank Number _____ Volume _____

Tank Type _____ Volume Below Load Line _____

SEDIMENT OIL OR MISCELLANEOUS HYDROCARBON DATA

Sediment Oil from: ☐ Pit ☐ Cellar ☐ Other

MISCELLANEOUS OIL

Tank Bottoms From: ☐ Pipeline Station ☐ Crude Terminal ☐ Refinery ☐ Other*

Catchings From: ☐ Gasoline Plant ☐ Gathering Lines ☒ Salt Water Disposal System ☐ Other*

☐ Pipeline Break Oil or Spill

*Other (Explain) _____

AUG 2003
RECEIVED
Hobbs
OCD

VOLUME AND DESTINATION: Estimated Volume 150 Bbls. Field test volume of good oil 700.49 Bbls.
(Not required prior to Division approval)

Destination (Name and Location of treating plant or other facility) Jenex Operating 11100 S Eunice Hwy 18
Hobbs NM 88240

DESTRUCTION OF SEDIMENT OIL BY: ☐ Burning ☐ Pit Disposal ☐ Use on Roads or firewalls ☐ Other

(Explain) _____

Location of Destruction _____

Justification of Destruction _____

CERTIFICATION: (APPLICATION MAY BE MADE BY EITHER OF THE FOLLOWING)

I hereby certify that the information above is true and complete to the best of my knowledge and belief.

Owner _____

Transporter Jenex Operating

By _____

Address P.O. Box 308 Hobbs NM 88241

Title _____

Signature [Signature]

Date _____

Title Manager Date 7-14-3

OIL CONSERVATION DIVISION

Approved By Marie Peterson

Marie Peterson
Title GEOLOGICAL / PETROLEUM
TECHNICIAN

Date AUG 04 2003

A COPY OF THIS FORM MUST BE ON LOCATION DURING TANK CLEANING, REMOVAL OF SEDIMENT OIL OR MISCELLANEOUS HYDROCARBONS, AND MUST BE PRESENTED WITH TANK BOTTOMS, SEDIMENT OIL OR MISCELLANEOUS HYDROCARBONS AT THE TREATING PLANT TO WHICH IT IS DELIVERED.

DISTRIBUTION BY OCD	
	Santa Fe
	File
	Operator
	Transporter (?)

District I
1625 N. French Dr., Hobbs, NM 88240
District II
1301 W. Grand Avenue, Artesia, NM 88210
District III
1000 Rio Grande Road, Aztec, NM 87410
District IV
1220 S. St. Francis Dr., Santa Fe, NM 87505

State of New Mexico
Energy Minerals and Natural Resources

Oil Conservation Division
1220 South St. Francis Dr.
Santa Fe, NM 87505

Form C-117 A
Revised March 17, 1999

Submit 3 Copies to
Appropriate District Office

PERMIT NO. H-26147

TANK CLEANING, SEDIMENT OIL REMOVAL, TRANSPORTATION OF MISCELLANEOUS HYDROCARBONS AND DISPOSAL PERMIT

Operator or Owner Rice Operating Address 122 W Taylor Hobbs Nm 88240
Lease or Facility Name M-33 Location 33-26-37
U.L. - Sec. - Twp. - Rge.

OPERATION TO BE PERFORMED:

☐ Tank Cleaning ☐ Sediment Oil Removal ☒ Transportation of Miscellaneous Hydrocarbons

Operator or Owner Representative authorizing work Craig

Date Work to be Performed 7-14-3

TANK CLEANING DATA Tank Number _____ Volume _____

Tank Type _____ Volume Below Load Line _____
SEDIMENT OIL OR MISCELLANEOUS HYDROCARBON DATA

Sediment Oil from: ☐ Pit ☐ Cellar ☐ Other

MISCELLANEOUS OIL

Tank Bottoms From: ☐ Pipeline Station ☐ Crude Terminal ☐ Refinery ☐ Other

Catchings From: ☐ Gasoline Plant ☐ Gathering Lines ☒ Salt Water Disposal System ☐ Other

☐ Pipeline Break Oil or Spill

*Other (Explain) _____

VOLUME AND DESTINATION: Estimated Volume 190 Bbls. Field test volume of good oil 177.53 Bbls.
(Not required prior to Division approval)

Destination (Name and Location of treating plant or other facility) Jenex Operating 11100 s junice hwy 18
Hobbs NM 88240

DESTRUCTION OF SEDIMENT OIL BY: ☐ Burning ☐ Pit Disposal ☐ Use on Roads or firewalls ☐ Other

(Explain) _____

Location of Destruction _____

Justification of Destruction _____

CERTIFICATION: (APPLICATION MAY BE MADE BY EITHER OF THE FOLLOWING)

I hereby certify that the information above is true and complete to the best of my knowledge and belief.

Owner _____

Transporter Jenex Operating

By _____

Address P.O. Box 308 Hobbs NM 88241

Title _____

Signature [Signature]

Date _____

Title Manager

Date 7-14-3

OIL CONSERVATION DIVISION

Approved By Marie Peterson

Marie Peterson
Title GEOLOGICAL / PETROLEUM
TECHNICIAN

Date AUG 04 2003

A COPY OF THIS FORM MUST BE ON LOCATION DURING TANK CLEANING, REMOVAL OF SEDIMENT OIL OR MISCELLANEOUS HYDROCARBONS, AND MUST BE PRESENTED WITH TANK BOTTOMS, SEDIMENT OIL OR MISCELLANEOUS HYDROCARBONS AT THE TREATING PLANT TO WHICH IT IS DELIVERED.

DISTRIBUTION BY OCU	
	Santa Fe
	File
	Operator
	Transporter (2)

District I
1625 N. French Dr., Hobbs, NM 88240
District II
1301 W. Grand Avenue, Artesia, NM 88210
District III
1000 Rio Brazos Road, Aztec, NM 87410
District IV
1220 S. St. Francis Dr., Santa Fe, NM 87505

State of New Mexico
Energy Minerals and Natural Resources

Oil Conservation Division
1220 South St. Francis Dr.
Santa Fe, NM 87505

Form C-117 A
Revised March 17, 1999

Submit 5 Copies to
Appropriate District Office

PERMIT NO. H-26148

TANK CLEANING, SEDIMENT OIL REMOVAL, TRANSPORTATION OF MISCELLANEOUS HYDROCARBONS AND DISPOSAL PERMIT

Operator or Owner Rice Operating Address 122 W Taylor Hobbs NM 88240
Lease or Facility Name N-18 Location 18-22-37
U.L. - Sec. - Twp. - Rge.

OPERATION TO BE PERFORMED:

☐ Tank Cleaning ☐ Sediment Oil Removal ☒ Transportation of Miscellaneous Hydrocarbons

Operator or Owner Representative authorizing work Craig

Date Work to be Performed 7-14-3

TANK CLEANING DATA Tank Number _____ Volume _____

Tank Type _____ Volume Below Load Line _____
SEDIMENT OIL OR MISCELLANEOUS HYDROCARBON DATA

Sediment Oil from: ☐ Pit ☐ Cellar ☐ Other

MISCELLANEOUS OIL

Tank Bottoms From: ☐ Pipeline Station ☐ Crude Terminal ☐ Refinery ☐ Other*

Catchings From: ☐ Gasoline Plant ☐ Gathering Lines ☒ Salt Water Disposal System ☐ Other*

☐ Pipeline Break Oil or Spill

*Other (Explain) _____

AUG 2003

RECEIVED

Hobbs
OCD

VOLUME AND DESTINATION: Estimated Volume 190 Bbls. Field test volume of good oil 139.50 Bbls.
(Not required prior to Division approval)

Destination (Name and Location of treating plant or other facility) Jenex Operating 11100 s junice hwy 18
Hobbs NM 88240

DESTRUCTION OF SEDIMENT OIL BY: ☐ Burning ☐ Pit Disposal ☐ Use on Roads or firewalls ☐ Other

(Explain) _____

Location of Destruction _____

Justification of Destruction _____

CERTIFICATION: (APPLICATION MAY BE MADE BY EITHER OF THE FOLLOWING)

I hereby certify that the information above is true and complete to the best of my knowledge and belief.

Owner _____

Transporter Jenex Operating

By _____

Address P.O. Box 308 Hobbs NM 88241

Title _____

Signature [Signature]

Date _____

Title Manager

Date 7-14-3

OIL CONSERVATION DIVISION

Approved By Marie Peterson

MARIE PETERSON
Title GEOLOGICAL / PETROLEUM
TECHNICIAN

Date

AUG 04 2003

DISTRIBUTION BY OCD	
	Santa Fe
	File
	Operator
	Transporter (2)

A COPY OF THIS FORM MUST BE ON LOCATION DURING TANK CLEANING, REMOVAL OF SEDIMENT OIL OR MISCELLANEOUS HYDROCARBONS, AND MUST BE PRESENTED WITH TANK BOTTOMS, SEDIMENT OIL OR MISCELLANEOUS HYDROCARBONS AT THE TREATING PLANT TO WHICH IT IS DELIVERED.

District I
1625 N French Dr., Hobbs, NM 88240
District II
1301 W. Grand Avenue, Artesia, NM 88210
District III
1000 Rio Brazos Road, Aztec, NM 87410
District IV
1220 S. St. Francis Dr., Santa Fe, NM 87505

State of New Mexico
Energy Minerals and Natural Resources

Oil Conservation Division
1220 South St. Francis Dr.
Santa Fe, NM 87505

Form C-117 A
Revised March 17, 1999

Submit 5 Copies to
Appropriate District Office

PERMIT NO. H-26149

TANK CLEANING, SEDIMENT OIL REMOVAL, TRANSPORTATION OF MISCELLANEOUS HYDROCARBONS AND DISPOSAL PERMIT

Operator or Owner Pool Co. Address P.O. Box 5208 Hobbs NM 88241
Lease or Facility Name State AB SW2 Location 3-19-37
U.L. - Sec. - Twp. - Rge.

OPERATION TO BE PERFORMED:

☐ Tank Cleaning ☐ Sediment Oil Removal ☒ Transportation of Miscellaneous Hydrocarbons

Operator or Owner Representative authorizing work Freeman

Date Work to be Performed 7-15-3

TANK CLEANING DATA

Tank Number

Volume

Tank Type

Volume Below Load Line

SEDIMENT OIL OR MISCELLANEOUS HYDROCARBON DATA

Sediment Oil from: ☐ Pit ☐ Cellar ☐ Other

MISCELLANEOUS OIL

Tank Bottoms From: ☐ Pipeline Station ☐ Crude Terminal ☐ Refinery ☐ Other*

Catchings From: ☐ Gasoline Plant ☐ Gathering Lines ☒ Salt Water Disposal System ☐ Other*

☐ Pipeline Break Oil or Spill

*Other (Explain)

VOLUME AND DESTINATION:

Estimated Volume 190 Bbls.

Field test volume of good oil 188.57 Bbls
(Not required prior to Division approval)

Destination (Name and Location of treating plant or other facility) Jenex Operating 11100 s junice hwy 18
Hobbs NM 88240

DESTRUCTION OF SEDIMENT OIL BY:

☐ Burning ☐ Pit Disposal ☐ Use on Roads or firewalls ☐ Other

(Explain)

Location of Destruction

Justification of Destruction

CERTIFICATION: (APPLICATION MAY BE MADE BY EITHER OF THE FOLLOWING)

I hereby certify that the information above is true and complete to the best of my knowledge and belief.

Owner

Transporter Jenex Operating

By

Address P.O. Box 308 Hobbs NM 88241

Title

Signature [Signature]

Date

Title Manager Date 7-15-3

OIL CONSERVATION DIVISION

Approved By Marie Peterson

MARIE PETERSON
Title GEOLOGICAL / PETROLEUM
TECHNICIAN

Date AUG 04 2003

A COPY OF THIS FORM MUST BE ON LOCATION DURING TANK CLEANING, REMOVAL OF SEDIMENT OIL OR MISCELLANEOUS HYDROCARBONS, AND MUST BE PRESENTED WITH TANK BOTTOMS, SEDIMENT OIL OR MISCELLANEOUS HYDROCARBONS AT THE TREATING PLANT TO WHICH IT IS DELIVERED.

DISTRIBUTION BY OCU	
	Santa Fe
	File
	Operator
	Transporter (2)

District I
1625 N. French Dr., Hobbs, NM 88240
District II
1301 W. Grand Avenue, Artesia, NM 88210
District III
1000 Rio Brazos Road, Aztec, NM 87410
District IV
1220 S. St. Francis Dr., Santa Fe, NM 87505

State of New Mexico
Energy Minerals and Natural Resources

Oil Conservation Division
1220 South St. Francis Dr.
Santa Fe, NM 87505

Form C-117 A
Revised March 17, 1999

Submit 5 Copies to
Appropriate District Office

PERMIT NO. H-26150

TANK CLEANING, SEDIMENT OIL REMOVAL, TRANSPORTATION OF MISCELLANEOUS HYDROCARBONS AND DISPOSAL PERMIT

Operator or Owner Gandy Corp. Address Box 827 Tatum Nm 88267
Lease or Facility Name Gandy Plant Location 11-10-35
U.L. - Sec. - Twp. - Rce.

OPERATION TO BE PERFORMED:

☐ Tank Cleaning ☐ Sediment Oil Removal ☒ Transportation of Miscellaneous Hydrocarbons

Operator or Owner Representative authorizing work Lewis

Date Work to be Performed 7-15-3

TANK CLEANING DATA Tank Number _____ Volume _____

Tank Type _____ Volume Below Load Line _____
SEDIMENT OIL OR MISCELLANEOUS HYDROCARBON DATA

Sediment Oil from: ☐ Pit ☐ Cellar ☐ Other

MISCELLANEOUS OIL

Tank Bottoms From: ☐ Pipeline Station ☐ Crude Terminal ☐ Refinery ☐ Other*

Catchings From: ☐ Gasoline Plant ☐ Gathering Lines ☒ Salt Water Disposal System ☐ Other*

☐ Pipeline Break Oil or Spill

*Other (Explain) _____

AUG 2003
RECEIVED
Hobbs
OCD

VOLUME AND DESTINATION: Estimated Volume 780 Bbls. Field test volume of good oil 756.62 Bbls.
(Not required prior to Division approval)

Destination (Name and Location of treating plant or other facility) Jenex Operating 11100 s junice hwy 18
Hobbs NM 88240

DESTRUCTION OF SEDIMENT OIL BY: ☐ Burning ☐ Pit Disposal ☐ Use on Roads or firewalls ☐ Other

(Explain) _____

Location of Destruction _____

Justification of Destruction _____

CERTIFICATION: (APPLICATION MAY BE MADE BY EITHER OF THE FOLLOWING)

I hereby certify that the information above is true and complete to the best of my knowledge and belief.

Owner _____

Transporter Jenex Operating

By _____

Address P.O. Box 308 Hobbs NM 88241

Title _____

Signature [Signature]

Date _____

Title Manager Date 7-15-3

OIL CONSERVATION DIVISION

Approved By Marie Peterson

MARIE PETERSON
Title GEOLOGICAL / PETROLEUM
TECHNICIAN

Date AUG 04 2003

A COPY OF THIS FORM MUST BE ON LOCATION DURING TANK CLEANING, REMOVAL OF SEDIMENT OIL OR MISCELLANEOUS HYDROCARBONS, AND MUST BE PRESENTED WITH TANK BOTTOMS, SEDIMENT OIL OR MISCELLANEOUS HYDROCARBONS AT THE TREATING PLANT TO WHICH IT IS DELIVERED.

DISTRIBUTION BY OCD	
	Santa Fe
	File
	Operator
	Transporter (2)

District I
1625 N. French Dr., Hobbs, NM 88240
District II
1301 W. Grand Avenue, Artesia, NM 88210
District III
1000 Rio Brazos Road, Aztec, NM 87410
District IV
1220 S. St. Francis Dr., Santa Fe, NM 87505

State of New Mexico
Energy Minerals and Natural Resources

Oil Conservation Division
1220 South St. Francis Dr.
Santa Fe, NM 87505

Form C-117 A
Revised March 17, 1999

Submit 5 Copies to
Appropriate District Office

PERMIT NO. H-26152

TANK CLEANING, SEDIMENT OIL REMOVAL, TRANSPORTATION OF MISCELLANEOUS HYDROCARBONS AND DISPOSAL PERMIT

Operator or Owner Rice Operating Address 122 w Taylor Hobbs Nm 88240
Lease or Facility Name N-18 Location 18-22-37
U.L. - Sec. - Twp. - Rec.

OPERATION TO BE PERFORMED:

☐ Tank Cleaning ☐ Sediment Oil Removal ☒ Transportation of Miscellaneous Hydrocarbons

Operator or Owner Representative authorizing work Craig

Date Work to be Performed 7-15-3

TANK CLEANING DATA Tank Number _____ Volume _____

Tank Type _____ Volume Below Load Line _____
SEDIMENT OIL OR MISCELLANEOUS HYDROCARBON DATA

Sediment Oil from: ☐ Pit ☐ Cellar ☐ Other

MISCELLANEOUS OIL

Tank Bottoms From: ☐ Pipeline Station ☐ Crude Terminal ☐ Refinery ☐ Other*

Catchings From: ☐ Gasoline Plant ☐ Gathering Lines ☒ Salt Water Disposal System ☐ Other*

☐ Pipeline Break Oil or Spill

*Other (Explain) _____

VOLUME AND DESTINATION: Estimated Volume 190 Bbls. Field test volume of good oil 185.85 Bbls.
(Not required prior to Division approval)

Destination (Name and Location of treating plant or other facility) Jenex Operating 11100 s cunice hwy 18
Hobbs NM 88240

DESTRUCTION OF SEDIMENT OIL BY: ☐ Burning ☐ Pit Disposal ☐ Use on Roads or firewalls ☐ Other

(Explain) _____

Location of Destruction _____

Justification of Destruction _____

CERTIFICATION: (APPLICATION MAY BE MADE BY EITHER OF THE FOLLOWING)

I hereby certify that the information above is true and complete to the best of my knowledge and belief.

Owner _____

Transporter Jenex Operating

By _____

Address P.O. Box 308 Hobbs NM 88241

Title _____

Signature [Signature]

Date _____

Title Manager Date 7-15-3

OIL CONSERVATION DIVISION

Approved By Marie Peterson

Marie Peterson
Title GEOLOGICAL / PETROLEUM
TECHNICIAN

Date _____

AUG 04 2003

A COPY OF THIS FORM MUST BE ON LOCATION DURING TANK CLEANING, REMOVAL OF SEDIMENT OIL OR MISCELLANEOUS HYDROCARBONS, AND MUST BE PRESENTED WITH TANK BOTTOMS, SEDIMENT OIL OR MISCELLANEOUS HYDROCARBONS AT THE TREATING PLANT TO WHICH IT IS DELIVERED.

DISTRIBUTION BY OGD	
	Santa Fe
	File
	Operator
	Transporter (2)

District I
1625 N French Dr., Hobbs, NM 88240
District II
1301 W. Grand Avenue, Artesia, NM 88210
District III
1000 Rio Brazos Road, Aztec, NM 87410
District IV
1220 S. St. Francis Dr., Santa Fe, NM 87505

State of New Mexico
Energy Minerals and Natural Resources

Oil Conservation Division
1220 South St. Francis Dr.
Santa Fe, NM 87505

Form C-117 A
Revised March 17, 1999

Submit 5 Copies to
Appropriate District Office

PERMIT NO. H-26155

TANK CLEANING, SEDIMENT OIL REMOVAL, TRANSPORTATION OF MISCELLANEOUS HYDROCARBONS AND DISPOSAL PERMIT

Operator or Owner E.G.L. Resources Address Box 10886 Midland TX 79702
Lease or Facility Name Arco State #2 SWD Location 16-18-35
U.L. - Sec. - Twp. - Rge.

OPERATION TO BE PERFORMED:

☐ Tank Cleaning ☐ Sediment Oil Removal ☒ Transportation of Miscellaneous Hydrocarbons

Operator or Owner Representative authorizing work Don

Date Work to be Performed 7-17-3

TANK CLEANING DATA

Tank Number

Volume

Tank Type

Volume Below Load Line

SEDIMENT OIL OR MISCELLANEOUS HYDROCARBON DATA

Sediment Oil from: ☐ Pit ☐ Cellar ☐ Other

MISCELLANEOUS OIL

Tank Bottoms From: ☐ Pipeline Station ☐ Crude Terminal ☐ Refinery ☐ Other*

Catchings From: ☐ Gasoline Plant ☐ Gathering Lines ☒ Salt Water Disposal System ☐ Other*

☐ Pipeline Break Oil or Spill

*Other (Explain)

AUG 2003
FILED
Hobbs
OCC

VOLUME AND DESTINATION:

Estimated Volume 190 Bbls.

Field test volume of good oil 129.14 Bbls.
(Not required prior to Division approval)

Destination (Name and Location of treating plant or other facility) Jenex Operating 11100 s unice hwy 18
Hobbs NM 88240

DESTRUCTION OF SEDIMENT OIL BY:

☐ Burning ☐ Pit Disposal ☐ Use on Roads or firewalls ☐ Other

(Explain)

Location of Destruction

Justification of Destruction

CERTIFICATION: (APPLICATION MAY BE MADE BY EITHER OF THE FOLLOWING)

I hereby certify that the information above is true and complete to the best of my knowledge and belief.

Owner

Transporter Jenex Operating

By

Address P.O. Box 308 Hobbs NM 88241

Title

Signature

Date

Title Manager

Date 7-17-3

OIL CONSERVATION DIVISION

Approved By

Marie Peterson

Title

MARIE PETERSON
GEOLOGICAL / PETROLEUM
TECHNICIAN

Date

AUG 04 2003

A COPY OF THIS FORM MUST BE ON LOCATION DURING TANK CLEANING, REMOVAL OF SEDIMENT OIL OR MISCELLANEOUS HYDROCARBONS, AND MUST BE PRESENTED WITH TANK BOTTOMS, SEDIMENT OIL OR MISCELLANEOUS HYDROCARBONS AT THE TREATING PLANT TO WHICH IT IS DELIVERED.

DISTRIBUTION BY OCD	
	Santa Fe
	File
	Operator
	Transporter (2)

District I
1625 N. French Dr., Hobbs, NM 88240
District II
1301 W. Grand Avenue, Artesia, NM 88210
District III
1000 Rio Brazos Road, Aztec, NM 87410
District IV
1220 S. St. Francis Dr., Santa Fe, NM 87505

State of New Mexico
Energy Minerals and Natural Resources

Oil Conservation Division
1220 South St. Francis Dr.
Santa Fe, NM 87505

Form C-117 A
Revised March 17, 1999

Submit 5 Copies to
Appropriate District Office

PERMIT NO. H-26156

TANK CLEANING, SEDIMENT OIL REMOVAL, TRANSPORTATION OF MISCELLANEOUS HYDROCARBONS AND DISPOSAL PERMIT

Operator or Owner Gandy Corp. Address Box 827 Tatum NM 88267
Lease or Facility Name Gandy Plant Location 11-10-35
U.L. - Sec. - Twp. - Rge.

OPERATION TO BE PERFORMED:

☐ Tank Cleaning ☐ Sediment Oil Removal ☒ Transportation of Miscellaneous Hydrocarbons

Operator or Owner Representative authorizing work Lewis

Date Work to be Performed 7-17 through 20-3

TANK CLEANING DATA

Tank Number

Volume

Tank Type

Volume Below Load Line

SEDIMENT OIL OR MISCELLANEOUS HYDROCARBON DATA

Sediment Oil from: ☐ Pit ☐ Cellar ☐ Other

MISCELLANEOUS OIL

Tank Bottoms From: ☐ Pipeline Station ☐ Crude Terminal ☐ Refinery ☐ Other*

Catchings From: ☐ Gasoline Plant ☐ Gathering Lines ☒ Salt Water Disposal System ☐ Other*

☐ Pipeline Break Oil or Spill

*Other (Explain)

VOLUME AND DESTINATION:

Estimated Volume 1550 Bbls.

Field test volume of good oil 1527.01 Bbls.
(Not required prior to Division approval)

Destination (Name and Location of treating plant or other facility) Jenex Operating 11100 s eunice hwy 18
Hobbs NM 88240

DESTRUCTION OF SEDIMENT OIL BY:

☐ Burning ☐ Pit Disposal ☐ Use on Roads or firewalls ☐ Other

(Explain)

Location of Destruction

Justification of Destruction

CERTIFICATION: (APPLICATION MAY BE MADE BY EITHER OF THE FOLLOWING)

I hereby certify that the information above is true and complete to the best of my knowledge and belief.

Owner

Transporter Jenex Operating

By

Address P.O. Box 308 Hobbs NM 88241

Title

Signature

Date

Title Manager

Date 7-17-3

OIL CONSERVATION DIVISION

Approved By

Marie Peterson

Title

MARIE PETERSON
GEOLOGICAL / PETROLEUM
TECHNICIAN

Date

AUG 04 2003

A COPY OF THIS FORM MUST BE ON LOCATION DURING TANK CLEANING, REMOVAL OF SEDIMENT OIL OR MISCELLANEOUS HYDROCARBONS, AND MUST BE PRESENTED WITH TANK BOTTOMS, SEDIMENT OIL OR MISCELLANEOUS HYDROCARBONS AT THE TREATING PLANT TO WHICH IT IS DELIVERED.

DISTRIBUTION BY OCD	
	Santa Fe
	File
	Operator
	Transporter (2)

District I
1625 N. French Dr., Hobbs, NM 88240
District II
1301 W. Grand Avenue, Artesia, NM 88210
District III
1000 Rio Brazos Road, Aztec, NM 87410
District IV
1220 S. St. Francis Dr., Santa Fe, NM 87505

State of New Mexico
Energy Minerals and Natural Resources

Oil Conservation Division
1220 South St. Francis Dr.
Santa Fe, NM 87505

Form C-117 A
Revised March 17, 1999

Submit 5 Copies to
Appropriate District Office

PERMIT NO. H-26157

TANK CLEANING, SEDIMENT OIL REMOVAL, TRANSPORTATION OF MISCELLANEOUS HYDROCARBONS AND DISPOSAL PERMIT

Operator or Owner Rice Operating Address 122 W Taylor Hobbs NM 88240
Lease or Facility Name M-9 Location 9-20-37
U.L. - Sec. - Twp. - Rge.

OPERATION TO BE PERFORMED:

☐ Tank Cleaning ☐ Sediment Oil Removal ☒ Transportation of Miscellaneous Hydrocarbons

Operator or Owner Representative authorizing work Craig

Date Work to be Performed 7-17-3

TANK CLEANING DATA Tank Number _____ Volume _____

Tank Type _____ Volume Below Load Line _____
SEDIMENT OIL OR MISCELLANEOUS HYDROCARBON DATA

Sediment Oil from: ☐ Pit ☐ Cellar ☐ Other

MISCELLANEOUS OIL

Tank Bottoms From: ☐ Pipeline Station ☐ Crude Terminal ☐ Refinery ☐ Other*

Catchings From: ☐ Gasoline Plant ☐ Gathering Lines ☒ Salt Water Disposal System ☐ Other*

☐ Pipeline Break Oil or Spill

*Other (Explain) _____

VOLUME AND DESTINATION: Estimated Volume 100 Bbls. Field test volume of good oil 62.96 Bbls.
(Not required prior to Division approval)

Destination (Name and Location of treating plant or other facility) Jenex Operating 11100 s junice hwy 18
Hobbs NM 88240

DESTRUCTION OF SEDIMENT OIL BY: ☐ Burning ☐ Pit Disposal ☐ Use on Roads or firewalls ☐ Other

(Explain) _____

Location of Destruction _____

Justification of Destruction _____

CERTIFICATION: (APPLICATION MAY BE MADE BY EITHER OF THE FOLLOWING)

I hereby certify that the information above is true and complete to the best of my knowledge and belief.

Owner _____ Transporter Jenex Operating

By _____ Address P.O. Box 308 Hobbs NM 88241

Title _____ Signature [Signature]

Date _____ Title Manager Date 7-17-3

OIL CONSERVATION DIVISION

Approved By Marie Peterson Title MARIE PETERSON
GEOLOGICAL / PETROLEUM
TECHNICIAN Date AUG 04 2003

A COPY OF THIS FORM MUST BE ON LOCATION DURING TANK CLEANING, REMOVAL OF SEDIMENT OIL OR MISCELLANEOUS HYDROCARBONS, AND MUST BE PRESENTED WITH TANK BOTTOMS, SEDIMENT OIL OR MISCELLANEOUS HYDROCARBONS AT THE TREATING PLANT TO WHICH IT IS DELIVERED.

DISTRIBUTION BY OCD	
	Santa Fe
	File
	Operator
	Transporter (2)

District I
1625 N. French Dr., Hobbs, NM 88240
District II
1301 W. Grand Avenue, Artesia, NM 88210
District III
1000 Rio Brazos Road, Aztec, NM 87410
District IV
1220 S. St. Francis Dr., Santa Fe, NM 87505

State of New Mexico
Energy Minerals and Natural Resources

Oil Conservation Division
1220 South St. Francis Dr.
Santa Fe, NM 87505

Form C-117 A
Revised March 17, 1999

Submit 5 Copies to
Appropriate District Office

PERMIT NO. H-26158

TANK CLEANING, SEDIMENT OIL REMOVAL, TRANSPORTATION OF MISCELLANEOUS HYDROCARBONS AND DISPOSAL PERMIT

Operator or Owner Rice Operating Address 122 W. Taylor Hobbs NM 88240
Lease or Facility Name I-1 Location 1-20-36
U.L. - Sec. - Twp. - Rge.

OPERATION TO BE PERFORMED:

☐ Tank Cleaning ☐ Sediment Oil Removal ☒ Transportation of Miscellaneous Hydrocarbons

Operator or Owner Representative authorizing work Craig

Date Work to be Performed 7-17-3

TANK CLEANING DATA Tank Number _____ Volume _____

Tank Type _____ Volume Below Load Line _____

SEDIMENT OIL OR MISCELLANEOUS HYDROCARBON DATA

Sediment Oil from: ☐ Pit ☐ Cellar ☐ Other

MISCELLANEOUS OIL

Tank Bottoms From: ☐ Pipeline Station ☐ Crude Terminal ☐ Refinery ☐ Other*

Catchings From: ☐ Gasoline Plant ☐ Gathering Lines ☒ Salt Water Disposal System ☐ Other*

☐ Pipeline Break Oil or Spill

*Other (Explain) _____

AUG 2003
RECEIVED
Hobbs
OCD

VOLUME AND DESTINATION: Estimated Volume 180 Bbls. Field test volume of good oil 11100 Bbls.
(Not required prior to Division approval)

Destination (Name and Location of treating plant or other facility) Jenex Operating 11100 s eunice hwy 18
Hobbs NM 88240

DESTRUCTION OF SEDIMENT OIL BY: ☐ Burning ☐ Pit Disposal ☐ Use on Roads or firewalls ☐ Other

(Explain) _____

Location of Destruction _____

Justification of Destruction _____

CERTIFICATION: (APPLICATION MAY BE MADE BY EITHER OF THE FOLLOWING)

I hereby certify that the information above is true and complete to the best of my knowledge and belief.

Owner _____

Transporter Jenex Operating

By _____

Address P.O. Box 308 Hobbs NM 88241

Title _____

Signature [Signature]

Date _____

Title Manager

Date 7-17-3

OIL CONSERVATION DIVISION

Approved By Marie Peterson

Title

MARIE PETERSON

GEOLOGICAL / PETROLEUM
TECHNICIAN

Date

AUG 04 2003

A COPY OF THIS FORM MUST BE ON LOCATION DURING TANK CLEANING, REMOVAL OF SEDIMENT OIL OR MISCELLANEOUS HYDROCARBONS, AND MUST BE PRESENTED WITH TANK BOTTOMS, SEDIMENT OIL OR MISCELLANEOUS HYDROCARBONS AT THE TREATING PLANT TO WHICH IT IS DELIVERED.

DISTRIBUTION BY OCD	
	Santa Fe
	File
	Operator
	Transporter (2)

District I
 1625 N. French Dr., Hobbs, NM 88240
 District II
 1301 W. Grand Avenue, Artesia, NM 88210
 District III
 1000 Rio Brazos Road, Aztec, NM 87410
 District IV
 1220 S. St. Francis Dr., Santa Fe, NM 87505

State of New Mexico
 Energy Minerals and Natural Resources

Oil Conservation Division
 1220 South St. Francis Dr.
 Santa Fe, NM 87505

Form C-117 A
 Revised March 17, 1999

Submit 5 Copies to
 Appropriate District Office

PERMIT NO. H-26159

TANK CLEANING, SEDIMENT OIL REMOVAL, TRANSPORTATION OF MISCELLANEOUS HYDROCARBONS AND DISPOSAL PERMIT

Operator or Owner DND LLC Address P.O. Box 682 Tatum NM 88267
 Lease or Facility Name Watson 6 #1 SWD Location 6-16-36
 U.L. - Sec. - Twp. - Rge.

OPERATION TO BE PERFORMED:

☐ Tank Cleaning ☐ Sediment Oil Removal ☒ Transportation of Miscellaneous Hydrocarbons

Operator or Owner Representative authorizing work Danny

Date Work to be Performed 7-18-3

TANK CLEANING DATA

Tank Number _____

Volume _____

Tank Type _____

Volume Below Load Line _____

SEDIMENT OIL OR MISCELLANEOUS HYDROCARBON DATA

Sediment Oil from: ☐ Pit ☐ Cellar ☐ Other

MISCELLANEOUS OIL

Tank Bonoms From: ☐ Pipeline Station ☐ Crude Terminal ☐ Refinery ☐ Other*

Catchings From: ☐ Gasoline Plant ☐ Gathering Lines ☒ Salt Water Disposal System ☐ Other*

☐ Pipeline Break Oil or Spill

*Other (Explain) _____

AUG 2003
 RECEIVED
 OGD

VOLUME AND DESTINATION: Estimated Volume 190 Bbls. Field test volume of good oil 153.59 Bbls.
 (Not required prior to Division approval)

Destination (Name and Location of treating plant or other facility) Jenex Operating 11100 s junice hwy 18
Hobbs NM 88240

DESTRUCTION OF SEDIMENT OIL BY: ☐ Burning ☐ Pit Disposal ☐ Use on Roads or firewalls ☐ Other

(Explain) _____

Location of Destruction _____

Justification of Destruction _____

CERTIFICATION: (APPLICATION MAY BE MADE BY EITHER OF THE FOLLOWING)

I hereby certify that the information above is true and complete to the best of my knowledge and belief.

Owner _____

Transporter Jenex Operating

By _____

Address P.O. Box 308 Hobbs NM 88241

Title _____

Signature [Signature]

Date _____

Title Manager

Date 7-18-3

OIL CONSERVATION DIVISION

Approved By Marie Peterson

MARIE PETERSON
 Title GEOLOGICAL / PETROLEUM
TECHNICIAN

Date AUG 04 2003

A COPY OF THIS FORM MUST BE ON LOCATION DURING TANK CLEANING, REMOVAL OF SEDIMENT OIL OR
 MISCELLANEOUS HYDROCARBONS, AND MUST BE PRESENTED WITH TANK BOTTOMS, SEDIMENT OIL OR
 MISCELLANEOUS HYDROCARBONS AT THE TREATING PLANT TO WHICH IT IS DELIVERED.

DISTRIBUTION BY OGD	
	Santa Fe
	File
	Operator
	Transporter (2)

District I
1625 N. French Dr., Hobbs, NM 88240
District II
1301 W. Grand Avenue, Artesia, NM 88210
District III
1000 Rio Brazos Road, Aztec, NM 87410
District IV
1220 S. St. Francis Dr., Santa Fe, NM 87505

State of New Mexico
Energy Minerals and Natural Resources

Oil Conservation Division
1220 South St. Francis Dr.
Santa Fe, NM 87505

Form C-117 A
Revised March 17, 1999

Submit 5 Copies to
Appropriate District Office

PERMIT NO. H-26160

TANK CLEANING, SEDIMENT OIL REMOVAL, TRANSPORTATION OF MISCELLANEOUS HYDROCARBONS AND DISPOSAL PERMIT

Operator or Owner Basin Alliance LLC. Address Box 1378 Hobbs NM 88241
Lease or Facility Name A. J. State Swd Location 33-18-36
U.L. - Sec. - Twp. - Rge.

OPERATION TO BE PERFORMED:

☐ Tank Cleaning ☐ Sediment Oil Removal ☒ Transportation of Miscellaneous Hydrocarbons

Operator or Owner Representative authorizing work Hugo

Date Work to be Performed 7-18-3

TANK CLEANING DATA Tank Number _____ Volume _____

Tank Type _____

Volume Below Load Line _____

SEDIMENT OIL OR MISCELLANEOUS HYDROCARBON DATA

Sediment Oil from: ☐ Pit ☐ Cellar ☐ Other

MISCELLANEOUS OIL

Tank Bottoms From: ☐ Pipeline Station ☐ Crude Terminal ☐ Refinery ☐ Other*

Catchings From: ☐ Gasoline Plant ☐ Gathering Lines ☒ Salt Water Disposal System ☐ Other*

☐ Pipeline Break Oil or Spill

*Other (Explain) _____

VOLUME AND DESTINATION: Estimated Volume 380 Bbls. Field test volume of good oil 365.62 Bbls.
(Not required prior to Division approval)

Destination (Name and Location of treating plant or other facility) Jenex Operating 11100 s eunice hwy 18
Hobbs NM 88240

DESTRUCTION OF SEDIMENT OIL BY: ☐ Burning ☐ Pit Disposal ☐ Use on Roads or firewalls ☐ Other

(Explain) _____

Location of Destruction _____

Justification of Destruction _____

CERTIFICATION: (APPLICATION MAY BE MADE BY EITHER OF THE FOLLOWING)

I hereby certify that the information above is true and complete to the best of my knowledge and belief.

Owner _____ Transporter Jenex Operating
By _____ Address P.O. Box 308 Hobbs NM 88241
Title _____ Signature [Signature]
Date _____ Title Manager Date 7-18-3

OIL CONSERVATION DIVISION

Approved By Marie Peterson Title MARIE PETERSON Date AUG 04 2003
GEOLOGICAL / PETROLEUM
TECHNICIAN

A COPY OF THIS FORM MUST BE ON LOCATION DURING TANK CLEANING, REMOVAL OF SEDIMENT OIL OR MISCELLANEOUS HYDROCARBONS, AND MUST BE PRESENTED WITH TANK BOTTOMS, SEDIMENT OIL OR MISCELLANEOUS HYDROCARBONS AT THE TREATING PLANT TO WHICH IT IS DELIVERED.

DISTRIBUTION BY OCD	
	Santa Fe
	File
	Operator
	Transporter (2)

District I
1625 N. French Dr., Hobbs, NM 88240
District II
1301 W. Grand Avenue, Artesia, NM 88210
District III
1000 Rio Brazos Road, Aztec, NM 87410
District IV
1220 S. St. Francis Dr., Santa Fe, NM 87505

State of New Mexico
Energy Minerals and Natural Resources

Oil Conservation Division
1220 South St. Francis Dr.
Santa Fe, NM 87505

Form C-117 A
Revised March 17, 1999

Submit 5 Copies to
Appropriate District Office

PERMIT NO. H-26165

TANK CLEANING, SEDIMENT OIL REMOVAL, TRANSPORTATION OF MISCELLANEOUS HYDROCARBONS AND DISPOSAL PERMIT

Operator or Owner Sundance Services Address P.O. Box 1737 Eunice NM 88231
Lease or Facility Name Prabo Facility Location 29-21-38
U.L. - Sec. - Twp. - Rge.

OPERATION TO BE PERFORMED:

☐ Tank Cleaning ☐ Sediment Oil Removal ☒ Transportation of Miscellaneous Hydrocarbons

Operator or Owner Representative authorizing work Nelly

Date Work to be Performed 7-19-3

TANK CLEANING DATA Tank Number _____ Volume _____

Tank Type _____ Volume Below Load Line _____
SEDIMENT OIL OR MISCELLANEOUS HYDROCARBON DATA

Sediment Oil from: ☐ Pit ☐ Cellar ☐ Other

MISCELLANEOUS OIL

Tank Bottoms From: ☐ Pipeline Station ☐ Crude Terminal ☐ Refinery ☐ Other

Catchings From: ☐ Gasoline Plant ☐ Gathering Lines ☒ Salt Water Disposal System ☐ Other

☐ Pipeline Break Oil or Spill

*Other (Explain) _____

VOLUME AND DESTINATION: Estimated Volume 190 Bbls. Field test volume of good oil 182.73 Bbls.
(Not required prior to Division approval)

Destination (Name and Location of treating plant or other facility) Jenex Operating 11100 s eunice hwy 18
Hobbs NM 88240

DESTRUCTION OF SEDIMENT OIL BY: ☐ Burning ☐ Pit Disposal ☐ Use on Roads or firewalls ☐ Other

(Explain) _____

Location of Destruction _____

Justification of Destruction _____

CERTIFICATION: (APPLICATION MAY BE MADE BY EITHER OF THE FOLLOWING)

I hereby certify that the information above is true and complete to the best of my knowledge and belief.

Owner _____

Transporter Jenex Operating

By _____

Address P.O. Box 308 Hobbs NM 88241

Title _____

Signature [Signature]

Date _____

Title Manager Date 7-18-3

OIL CONSERVATION DIVISION

Approved By Marie Peterson Title MARIE PETERSON
GEOLOGICAL / PETROLEUM
TECHNICIAN

Date _____

A COPY OF THIS FORM MUST BE ON LOCATION DURING TANK CLEANING, REMOVAL OF SEDIMENT OIL OR MISCELLANEOUS HYDROCARBONS, AND MUST BE PRESENTED WITH TANK BOTTOMS, SEDIMENT OIL OR MISCELLANEOUS HYDROCARBONS AT THE TREATING PLANT TO WHICH IT IS DELIVERED.

AUG 04 2003

DISTRIBUTION BY OCD	
	Santa Fe
	File
	Operator
	Transporter (2)

District I
1625 N. French Dr., Hobbs, NM 88240
District II
1301 W. Grand Avenue, Artesia, NM 88210
District III
1000 Rio Brazos Road, Aztec, NM 87410
District IV
1220 S. St. Francis Dr., Santa Fe, NM 87505

State of New Mexico
Energy Minerals and Natural Resources

Oil Conservation Division
1220 South St. Francis Dr.
Santa Fe, NM 87505

Form C-117 A
Revised March 17, 1999

Submit 5 Copies to
Appropriate District Office

PERMIT NO. H-26168

TANK CLEANING, SEDIMENT OIL REMOVAL, TRANSPORTATION OF MISCELLANEOUS HYDROCARBONS AND DISPOSAL PERMIT

Operator or Owner Rice Operating Address 122 W Taylor Hobbs NM 88240
Lease or Facility Name M-33 Location 33-20-37
U.L. - Sec. - Twp. - Rge.

OPERATION TO BE PERFORMED:

☐ Tank Cleaning ☐ Sediment Oil Removal ☒ Transportation of Miscellaneous Hydrocarbons

Operator or Owner Representative authorizing work Craig

Date Work to be Performed 7-19-3
TANK CLEANING DATA Tank Number _____ Volume _____

Tank Type _____ Volume Below Load Line _____
SEDIMENT OIL OR MISCELLANEOUS HYDROCARBON DATA

Sediment Oil from: ☐ Pit ☐ Cellar ☐ Other

MISCELLANEOUS OIL

Tank Bottoms From: ☐ Pipeline Station ☐ Crude Terminal ☐ Refinery ☐ Other*

Catchings From: ☐ Gasoline Plant ☐ Gathering Lines ☒ Salt Water Disposal System ☐ Other*
☐ Pipeline Break Oil or Spill

*Other (Explain) _____

VOLUME AND DESTINATION: Estimated Volume 100 Bbls. Field test volume of good oil 90.59 Bbls.
(Not required prior to Division approval)

Destination (Name and Location of treating plant or other facility) Jenex Operating 11100 s junice hwy 18
Hobbs NM 88240

DESTRUCTION OF SEDIMENT OIL BY: ☐ Burning ☐ Pit Disposal ☐ Use on Roads or firewalls ☐ Other

(Explain) _____

Location of Destruction _____

Justification of Destruction _____

CERTIFICATION: (APPLICATION MAY BE MADE BY EITHER OF THE FOLLOWING)

I hereby certify that the information above is true and complete to the best of my knowledge and belief.

Owner _____ Transporter Jenex Operating

By _____ Address P.O. Box 308 Hobbs NM 88241

Title _____ Signature [Signature]

Date _____ Title Manager Date 7-19-3

OIL CONSERVATION DIVISION

Approved By Marie Peterson Title MARIE PETERSON Date AUG 04 2003
GEOLOGICAL / PETROLEUM
TECHNICIAN

A COPY OF THIS FORM MUST BE ON LOCATION DURING TANK CLEANING, REMOVAL OF SEDIMENT OIL OR MISCELLANEOUS HYDROCARBONS, AND MUST BE PRESENTED WITH TANK BOTTOMS, SEDIMENT OIL OR MISCELLANEOUS HYDROCARBONS AT THE TREATING PLANT TO WHICH IT IS DELIVERED.

DISTRIBUTION BY OCD	
	Santa Fe
	File
	Operator
	Transporter (2)

District I
1625 N. French Dr., Hobbs, NM 88240
District II
1301 W. Grand Avenue, Artesia, NM 88210
District III
1000 Rio Brazos Road, Aztec, NM 87410
District IV
1220 S. St. Francis Dr., Santa Fe, NM 87505

State of New Mexico
Energy Minerals and Natural Resources

Oil Conservation Division
1220 South St. Francis Dr.
Santa Fe, NM 87505

Form C-117 A
Revised March 17, 1999

Submit 5 Copies to
Appropriate District Office

PERMIT NO. H-26169

TANK CLEANING, SEDIMENT OIL REMOVAL, TRANSPORTATION OF MISCELLANEOUS HYDROCARBONS AND DISPOSAL PERMIT

Operator or Owner Rice Operating Address 122 W Taylor Hobbs NM 88240
Lease or Facility Name F-29 Location 29-18-38
U.L. - Sec. - Twp. - Rge.

OPERATION TO BE PERFORMED:

☐ Tank Cleaning ☐ Sediment Oil Removal ☒ Transportation of Miscellaneous Hydrocarbons

Operator or Owner Representative authorizing work Craig

Date Work to be Performed 7-21-3

TANK CLEANING DATA Tank Number _____ Volume _____

Tank Type _____ Volume Below Load Line _____
SEDIMENT OIL OR MISCELLANEOUS HYDROCARBON DATA

Sediment Oil from: ☐ Pit ☐ Cellar ☐ Other

MISCELLANEOUS OIL

Tank Bottoms From: ☐ Pipeline Station ☐ Crude Terminal ☐ Refinery ☐ Other*

Catchings From: ☐ Gasoline Plant ☐ Gathering Lines ☒ Salt Water Disposal System ☐ Other*

☐ Pipeline Break Oil or Spill

*Other (Explain) _____

VOLUME AND DESTINATION: Estimated Volume 190 Bbls. Field test volume of good oil 121.56 Bbls.
(Not required prior to Division approval)

Destination (Name and Location of treating plant or other facility) Jenex Operating 11100 s unice hwy 18
Hobbs NM 88240

DESTRUCTION OF SEDIMENT OIL BY: ☐ Burning ☐ Pit Disposal ☐ Use on Roads or firewalls ☐ Other

(Explain) _____

Location of Destruction _____

Justification of Destruction _____

CERTIFICATION: (APPLICATION MAY BE MADE BY EITHER OF THE FOLLOWING)

I hereby certify that the information above is true and complete to the best of my knowledge and belief.

Owner _____

Transporter Jenex Operating

By _____

Address P.O. Box 308 Hobbs NM 88241

Title _____

Signature [Signature]

Date _____

Title Manager

Date 7-21-3

OIL CONSERVATION DIVISION

Approved By Marie Peterson Title MARIE PETERSON
GEOLOGICAL / PETROLEUM
TECHNICIAN

Date AUG 04 2003

A COPY OF THIS FORM MUST BE ON LOCATION DURING TANK CLEANING, REMOVAL OF SEDIMENT OIL OR MISCELLANEOUS HYDROCARBONS, AND MUST BE PRESENTED WITH TANK BOTTOMS, SEDIMENT OIL OR MISCELLANEOUS HYDROCARBONS AT THE TREATING PLANT TO WHICH IT IS DELIVERED.

DISTRIBUTION BY OCD	
	Santa Fe
	File
	Operator
	Transporter (2)

District I
1625 N. French Dr., Hobbs, NM 88240
District II
1301 W. Grand Avenue, Artesia, NM 88210
District III
1000 Rio Brazos Road, Aztec, NM 87410
District IV
1220 S. St. Francis Dr., Santa Fe, NM 87505

State of New Mexico
Energy Minerals and Natural Resources

Oil Conservation Division
1220 South St. Francis Dr.
Santa Fe, NM 87505

Form C-117 A
Revised March 17, 1999

Submit 5 Copies to
Appropriate District Office

PERMIT NO. H-26171

TANK CLEANING, SEDIMENT OIL REMOVAL, TRANSPORTATION OF MISCELLANEOUS HYDROCARBONS AND DISPOSAL PERMIT

Operator or Owner Rice Operating Address 122 W Taylor Hobbs NM 88240
Lease or Facility Name G-8 Location 8-26-37
U.L. - Sec. - Twp. - Rge.

OPERATION TO BE PERFORMED:

☐ Tank Cleaning ☐ Sediment Oil Removal ☒ Transportation of Miscellaneous Hydrocarbons

Operator or Owner Representative authorizing work Craig

Date Work to be Performed 7-22-03
TANK CLEANING DATA Tank Number _____ Volume _____

Tank Type _____ Volume Below Load Line _____
SEDIMENT OIL OR MISCELLANEOUS HYDROCARBON DATA

Sediment Oil from: ☐ Pit ☐ Cellar ☐ Other

MISCELLANEOUS OIL

Tank Bottoms From: ☐ Pipeline Station ☐ Crude Terminal ☐ Refinery ☐ Other*

Catchings From: ☐ Gasoline Plant ☐ Gathering Lines ☒ Salt Water Disposal System ☐ Other*
☐ Pipeline Break Oil or Spill

*Other (Explain) _____

VOLUME AND DESTINATION: Estimated Volume 100 Bbls. Field test volume of good oil 51.51 Bbls.
(Not required prior to Division approval)

Destination (Name and Location of treating plant or other facility) Jenex Operating 11100 s junice hwy 18
Hobbs NM 88240

DESTRUCTION OF SEDIMENT OIL BY: ☐ Burning ☐ Pit Disposal ☐ Use on Roads or firewalls ☐ Other

(Explain) _____

Location of Destruction _____

Justification of Destruction _____

CERTIFICATION: (APPLICATION MAY BE MADE BY EITHER OF THE FOLLOWING)

I hereby certify that the information above is true and complete to the best of my knowledge and belief.

Owner _____ Transporter Jenex Operating

By _____ Address P.O. Box 308 Hobbs NM 88241

Title _____ Signature [Signature]

Date _____ Title Manager Date 7-22-03

OIL CONSERVATION DIVISION

Approved By Marie Peterson Title MARIE PETERSON Date _____
GEOLOGICAL / PETROLEUM
TECHNICIAN

A COPY OF THIS FORM MUST BE ON LOCATION DURING TANK CLEANING, REMOVAL OF SEDIMENT OIL OR MISCELLANEOUS HYDROCARBONS, AND MUST BE PRESENTED WITH TANK BOTTOMS, SEDIMENT OIL OR MISCELLANEOUS HYDROCARBONS AT THE TREATING PLANT TO WHICH IT IS DELIVERED.

AUG 04 2003

DISTRIBUTION BY OCD	
	Santa Fe
	File
	Operator
	Transporter (2)

District I
1625 N. French Dr., Hobbs, NM 88240
District II
1301 W. Grand Avenue, Artesia, NM 88210
District III
1000 Rio Brazos Road, Aztec, NM 87410
District IV
1220 S. St. Francis Dr., Santa Fe, NM 87505

State of New Mexico
Energy Minerals and Natural Resources

Oil Conservation Division
1220 South St. Francis Dr.
Santa Fe, NM 87505

Form C-117 A
Revised March 17, 1999

Submit 5 Copies to
Appropriate District Office

PERMIT NO. H-26172

TANK CLEANING, SEDIMENT OIL REMOVAL, TRANSPORTATION OF MISCELLANEOUS HYDROCARBONS AND DISPOSAL PERMIT

Operator or Owner Rice Operating Address 122 W Taylor Hobbs Nm 88240
Lease or Facility Name K-33 Location 33-19-37
U.L. - Sec. - Twp. - Rge.

OPERATION TO BE PERFORMED:

☐ Tank Cleaning ☐ Sediment Oil Removal ☒ Transportation of Miscellaneous Hydrocarbons

Operator or Owner Representative authorizing work Craig

Date Work to be Performed 7-23-3

TANK CLEANING DATA

Tank Number _____

Volume _____

Tank Type _____

Volume Below Load Line _____

SEDIMENT OIL OR MISCELLANEOUS HYDROCARBON DATA

Sediment Oil from: ☐ Pit ☐ Cellar ☐ Other

MISCELLANEOUS OIL

Tank Bottoms From: ☐ Pipeline Station ☐ Crude Terminal ☐ Refinery ☐ Other*

Catchings From: ☐ Gasoline Plant ☐ Gathering Lines ☒ Salt Water Disposal System ☐ Other*

☐ Pipeline Break Oil or Spill

*Other (Explain) _____

VOLUME AND DESTINATION:

Estimated Volume 190 Bbls.

Field test volume of good oil 77.18 Bbls.
(Not required prior to Division approval)

Destination (Name and Location of treating plant or other facility) Jenex Operating 11100 s eunice hwy 18
Hobbs NM 88240

DESTRUCTION OF SEDIMENT OIL BY:

☐ Burning ☐ Pit Disposal ☐ Use on Roads or firewalls ☐ Other

(Explain) _____

Location of Destruction _____

Justification of Destruction _____

CERTIFICATION: (APPLICATION MAY BE MADE BY EITHER OF THE FOLLOWING)

I hereby certify that the information above is true and complete to the best of my knowledge and belief.

Owner _____

Transporter Jenex Operating

By _____

Address P.O. Box 308 Hobbs NM 88241

Title _____

Signature [Signature]

Date _____

Title Manager

Date 7-23-3

OIL CONSERVATION DIVISION

Approved By Marie Peterson

Title

MARIE PETERSON
GEOLOGICAL / PETROLEUM
TECHNICIAN

Date

AUG 04 2003

A COPY OF THIS FORM MUST BE ON LOCATION DURING TANK CLEANING, REMOVAL OF SEDIMENT OIL OR MISCELLANEOUS HYDROCARBONS, AND MUST BE PRESENTED WITH TANK BOTTOMS, SEDIMENT OIL OR MISCELLANEOUS HYDROCARBONS AT THE TREATING PLANT TO WHICH IT IS DELIVERED.

DISTRIBUTION BY OCD	
	Santa Fe
	File
	Operator
	Transporter (2)

District I
1625 N French Dr., Hobbs, NM 88240
District II
1301 W. Grand Avenue, Artesia, NM 88210
District III
1000 Rio Brazos Road, Aztec, NM 87410
District IV
1220 S. St. Francis Dr., Santa Fe, NM 87505

State of New Mexico
Energy Minerals and Natural Resources

Oil Conservation Division
1220 South St. Francis Dr.
Santa Fe, NM 87505

Form C-117 A
Revised March 17, 1999

Submit 5 Copies to
Appropriate District Office

PERMIT NO. H-26173

TANK CLEANING, SEDIMENT OIL REMOVAL, TRANSPORTATION OF MISCELLANEOUS HYDROCARBONS AND DISPOSAL PERMIT

Operator or Owner Gandy Corp. Address Box 827 Tatum NM 88267

Lease or Facility Name Gandy Plant Location 11-10-35
U.L. - Sec. - Twp. - Rge.

OPERATION TO BE PERFORMED:

☐ Tank Cleaning ☐ Sediment Oil Removal ☒ Transportation of Miscellaneous Hydrocarbons

Operator or Owner Representative authorizing work Lewis

Date Work to be Performed 7-23-25-3

TANK CLEANING DATA

Tank Number _____

Volume _____

Tank Type _____

Volume Below Load Line _____

SEDIMENT OIL OR MISCELLANEOUS HYDROCARBON DATA

Sediment Oil from: ☐ Pit ☐ Cellar ☐ Other

MISCELLANEOUS OIL

Tank Bottoms From: ☐ Pipeline Station ☐ Crude Terminal ☐ Refinery ☐ Other*

Catchings From: ☐ Gasoline Plant ☐ Gathering Lines ☒ Salt Water Disposal System ☐ Other*

☐ Pipeline Break Oil or Spill

*Other (Explain) _____

VOLUME AND DESTINATION: Estimated Volume 1000 Bbls. Field test volume of good oil 1146.26 Bbls.
(Not required prior to Division approval)

Destination (Name and Location of treating plant or other facility) Jenex Operating 11100 s unice hwy 18
Hobbs NM 88240

DESTRUCTION OF SEDIMENT OIL BY: ☐ Burning ☐ Pit Disposal ☐ Use on Roads or firewalls ☐ Other

(Explain) _____

Location of Destruction _____

Justification of Destruction _____

CERTIFICATION: (APPLICATION MAY BE MADE BY EITHER OF THE FOLLOWING)

I hereby certify that the information above is true and complete to the best of my knowledge and belief.

Owner _____

Transporter Jenex Operating

By _____

Address P.O. Box 308 Hobbs NM 88241

Title _____

Signature [Signature]

Date _____

Title Manager

Date 7-23-3

OIL CONSERVATION DIVISION

Approved By Marie Peterson

Title MARIE PETERSON
GEOLOGICAL / PETROLEUM
TECHNICIAN

AUG 04 2003

A COPY OF THIS FORM MUST BE ON LOCATION DURING TANK CLEANING, REMOVAL OF SEDIMENT OIL OR MISCELLANEOUS HYDROCARBONS, AND MUST BE PRESENTED WITH TANK BOTTOMS, SEDIMENT OIL OR MISCELLANEOUS HYDROCARBONS AT THE TREATING PLANT TO WHICH IT IS DELIVERED.

DISTRIBUTION BY OCD	
	Santa Fe
	File
	Operator
	Transporter (2)

District I
1625 N. French Dr., Hobbs, NM 88240
District II
1301 W. Grand Avenue, Artesia, NM 88210
District III
1000 Rio Brazos Road, Aztec, NM 87410
District IV
1220 S. St. Francis Dr., Santa Fe, NM 87505

State of New Mexico
Energy Minerals and Natural Resources

Oil Conservation Division
1220 South St. Francis Dr.
Santa Fe, NM 87505

Form C-117 A
Revised March 17, 1999

Submit 5 Copies to
Appropriate District Office

PERMIT NO. H-26124

TANK CLEANING, SEDIMENT OIL REMOVAL, TRANSPORTATION OF MISCELLANEOUS HYDROCARBONS AND DISPOSAL PERMIT

Operator or Owner Sundance Services Address P.O. Box 1737 Eunice NM 88241

Lease or Facility Name Prado Facility Location 29-21-38
U.L. - Sec. - Twp. - Rge.

OPERATION TO BE PERFORMED:

☐ Tank Cleaning ☐ Sediment Oil Removal ☒ Transportation of Miscellaneous Hydrocarbons

Operator or Owner Representative authorizing work Kelly

Date Work to be Performed 7-25-3

TANK CLEANING DATA Tank Number _____ Volume _____

Tank Type _____

Volume Below Load Line _____

SEDIMENT OIL OR MISCELLANEOUS HYDROCARBON DATA

Sediment Oil from: ☐ Pit ☐ Cellar ☐ Other

MISCELLANEOUS OIL

Tank Bottoms From: ☐ Pipeline Station ☐ Crude Terminal ☐ Refinery ☐ Other*

Catchings From: ☐ Gasoline Plant ☐ Gathering Lines ☒ Salt Water Disposal System ☐ Other*

☐ Pipeline Break Oil or Spill

*Other (Explain) _____

VOLUME AND DESTINATION: Estimated Volume 190 Bbls. Field test volume of good oil 152.59 Bbls.
(Not required prior to Division approval)

Destination (Name and Location of treating plant or other facility) Jenex Operating 11100 s eunice hwy 18
Hobbs NM 88240

DESTRUCTION OF SEDIMENT OIL BY: ☐ Burning ☐ Pit Disposal ☐ Use on Roads or firewalls ☐ Other

(Explain) _____

Location of Destruction _____

Justification of Destruction _____

CERTIFICATION: (APPLICATION MAY BE MADE BY EITHER OF THE FOLLOWING)

I hereby certify that the information above is true and complete to the best of my knowledge and belief.

Owner _____

Transporter Jenex Operating

By _____

Address P.O. Box 308 Hobbs NM 88241

Title _____

Signature [Signature]

Date _____

Title Manager

Date 7-25-3

OIL CONSERVATION DIVISION

Approved By Marie Peterson

MARIE PETERSON

Title GEOLOGICAL / PETROLEUM
TECHNICIAN

Date _____

AUG 04 2003

A COPY OF THIS FORM MUST BE ON LOCATION DURING TANK CLEANING, REMOVAL OF SEDIMENT OIL OR MISCELLANEOUS HYDROCARBONS, AND MUST BE PRESENTED WITH TANK BOTTOMS, SEDIMENT OIL OR MISCELLANEOUS HYDROCARBONS AT THE TREATING PLANT TO WHICH IT IS DELIVERED.

DISTRIBUTION BY OCD	
	Santa Fe
	File
	Operator
	Transporter (2)

District I
1625 N French Dr., Hobbs, NM 88240
District II
1301 W. Grand Avenue, Artesia, NM 88210
District III
1000 Rio Brazos Road, Aztec, NM 87410
District IV
1220 S. St. Francis Dr., Santa Fe, NM 87505

State of New Mexico
Energy Minerals and Natural Resources

Oil Conservation Division
1220 South St. Francis Dr.
Santa Fe, NM 87505

Form C-117 A
Revised March 17, 1999

Submit 5 Copies to
Appropriate District Office

PERMIT NO. 11-26180

TANK CLEANING, SEDIMENT OIL REMOVAL, TRANSPORTATION OF MISCELLANEOUS HYDROCARBONS AND DISPOSAL PERMIT

Operator or Owner Rice Operating Address 122 W Taylor Hobbs NM 88240
Lease or Facility Name N-18 Location 18-22-37
U.L. - Sec. - Twp. - Rge.

OPERATION TO BE PERFORMED:

☐ Tank Cleaning ☐ Sediment Oil Removal ☒ Transportation of Miscellaneous Hydrocarbons

Operator or Owner Representative authorizing work Craig

Date Work to be Performed 7-28-3

TANK CLEANING DATA

Tank Number _____

Volume _____

Tank Type _____

Volume Below Load Line _____

SEDIMENT OIL OR MISCELLANEOUS HYDROCARBON DATA

Sediment Oil from: ☐ Pit ☐ Cellar ☐ Other

MISCELLANEOUS OIL

Tank Bottoms From: ☐ Pipeline Station ☐ Crude Terminal ☐ Refinery ☐ Other*

Catchings From: ☐ Gasoline Plant ☐ Gathering Lines ☒ Salt Water Disposal System ☐ Other*

☐ Pipeline Break Oil or Spill

*Other (Explain) _____

VOLUME AND DESTINATION:

Estimated Volume 190 Bbls.

Field test volume of good oil 137.78 Bbls.
(Not required prior to Division approval)

Destination (Name and Location of treating plant or other facility) Jenex Operating 11100 S Eunice hwy 18
Hobbs NM 88240

DESTRUCTION OF SEDIMENT OIL BY:

☐ Burning ☐ Pit Disposal ☐ Use on Roads or firewalls ☐ Other

(Explain) _____

Location of Destruction _____

Justification of Destruction _____

CERTIFICATION: (APPLICATION MAY BE MADE BY EITHER OF THE FOLLOWING)

I hereby certify that the information above is true and complete to the best of my knowledge and belief.

Owner _____

Transporter Jenex Operating

By _____

Address P.O. Box 308 Hobbs NM 88241

Title _____

Signature [Signature]

Date _____

Title Manager Date 7-28-3

OIL CONSERVATION DIVISION

Approved By Marie Peterson

Title

MARIE PETERSON
GEOLOGICAL / PETROLEUM
TECHNICIAN

Date

AUG 04 2003

A COPY OF THIS FORM MUST BE ON LOCATION DURING TANK CLEANING, REMOVAL OF SEDIMENT OIL OR MISCELLANEOUS HYDROCARBONS, AND MUST BE PRESENTED WITH TANK BOTTOMS, SEDIMENT OIL OR MISCELLANEOUS HYDROCARBONS AT THE TREATING PLANT TO WHICH IT IS DELIVERED.

DISTRIBUTION BY OCD	
	Santa Fe
	File
	Operator
	Transporter (2)

District I
1625 N French Dr., Hobbs, NM 88240
District II
1301 W. Grand Avenue, Artesia, NM 88210
District III
1000 Rio Brazos Road, Aztec, NM 87410
District IV
1220 S. St. Francis Dr., Santa Fe, NM 87505

State of New Mexico
Energy Minerals and Natural Resources

Oil Conservation Division
1220 South St. Francis Dr.
Santa Fe, NM 87505

Form C-117 A
Revised March 17, 1999

Submit 5 Copies to
Appropriate District Office

PERMIT NO. H-26181

TANK CLEANING, SEDIMENT OIL REMOVAL, TRANSPORTATION OF MISCELLANEOUS HYDROCARBONS AND DISPOSAL PERMIT

Operator or Owner DKD LLC Address P.O. Box 682 Tatum NM 88267

Lease or Facility Name Watson 6 #1 SWD Location 6-16-36
U.L. - Sec. - Twp. - Rce.

OPERATION TO BE PERFORMED:

☐ Tank Cleaning ☐ Sediment Oil Removal ☒ Transportation of Miscellaneous Hydrocarbons

Operator or Owner Representative authorizing work Danny

Date Work to be Performed 7-29-3

TANK CLEANING DATA Tank Number _____ Volume _____

Tank Type _____ Volume Below Load Line _____

SEDIMENT OIL OR MISCELLANEOUS HYDROCARBON DATA

Sediment Oil from: ☐ Pit ☐ Cellar ☐ Other

MISCELLANEOUS OIL

Tank Bottoms From: ☐ Pipeline Station ☐ Crude Terminal ☐ Refinery ☐ Other*

Catchings From: ☐ Gasoline Plant ☐ Gathering Lines ☒ Salt Water Disposal System ☐ Other*

☐ Pipeline Break Oil or Spill

*Other (Explain) _____

VOLUME AND DESTINATION: Estimated Volume 190 Bbls. Field test volume of good oil 170.77 Bbls.
(Not required prior to Division approval)

Destination (Name and Location of treating plant or other facility) Jenex Operating 11100 s aunica hwy 18
Hobbs NM 88240

DESTRUCTION OF SEDIMENT OIL BY: ☐ Burning ☐ Pit Disposal ☐ Use on Roads or firewalls ☐ Other

(Explain) _____

Location of Destruction _____

Justification of Destruction _____

CERTIFICATION: (APPLICATION MAY BE MADE BY EITHER OF THE FOLLOWING)

I hereby certify that the information above is true and complete to the best of my knowledge and belief.

Owner _____

Transporter Jenex Operating

By _____

Address P.O. Box 308 Hobbs NM 88241

Title _____

Signature [Signature]

Date _____

Title Manager Date 7-29-3

OIL CONSERVATION DIVISION

Approved By Marie Peterson Title GEOLOGICAL / PETROLEUM
TECHNICIAN

MARIE PETERSON

Date AUG 04 2003

A COPY OF THIS FORM MUST BE ON LOCATION DURING TANK CLEANING, REMOVAL OF SEDIMENT OIL OR MISCELLANEOUS HYDROCARBONS, AND MUST BE PRESENTED WITH TANK BOTTOMS, SEDIMENT OIL OR MISCELLANEOUS HYDROCARBONS AT THE TREATING PLANT TO WHICH IT IS DELIVERED.

DISTRIBUTION BY OCD	
	Santa Fe
	File
	Operator
	Transporter (2)

District I
1625 N. French Dr., Hobbs, NM 88240
District II
1301 W. Grand Avenue, Artesia, NM 88210
District III
1000 Rio Brazos Road, Aztec, NM 87410
District IV
1220 S. St. Francis Dr., Santa Fe, NM 87505

State of New Mexico
Energy Minerals and Natural Resources

Oil Conservation Division
1220 South St. Francis Dr.
Santa Fe, NM 87505

Form C-117 A
Revised March 17, 1999

Submit 5 Copies to
Appropriate District Office

PERMIT NO. H-26188

TANK CLEANING, SEDIMENT OIL REMOVAL, TRANSPORTATION OF MISCELLANEOUS HYDROCARBONS AND DISPOSAL PERMIT

Operator or Owner Basin Alliance Address Box 1378 Hobbs NM 88241

Lease or Facility Name AJ state swp Location 33-18-36

U.L. - Sec. - Twp. - Rge.

OPERATION TO BE PERFORMED:

☐ Tank Cleaning ☐ Sediment Oil Removal ☒ Transportation of Miscellaneous Hydrocarbons

Operator or Owner Representative authorizing work Hugo

Date Work to be Performed 7-30-3

TANK CLEANING DATA Tank Number _____ Volume _____

Tank Type _____

Volume Below Load Line _____

SEDIMENT OIL OR MISCELLANEOUS HYDROCARBON DATA

Sediment Oil from: ☐ Pit ☐ Cellar ☐ Other

MISCELLANEOUS OIL

Tank Bottoms From: ☐ Pipeline Station ☐ Crude Terminal ☐ Refinery ☐ Other*

Catchings From: ☐ Gasoline Plant ☐ Gathering Lines ☒ Salt Water Disposal System ☐ Other*

☐ Pipeline Break Oil or Spill

*Other (Explain) _____

VOLUME AND DESTINATION: Estimated Volume 190 Bbls. Field test volume of good oil 188.00 Bbls.
(Not required prior to Division approval)

Destination (Name and Location of treating plant or other facility) Jenex Operating 11100 s unice hwy 18
Hobbs NM 88240

DESTRUCTION OF SEDIMENT OIL BY: ☐ Burning ☐ Pit Disposal ☐ Use on Roads or firewalls ☐ Other

(Explain) _____

Location of Destruction _____

Justification of Destruction _____

CERTIFICATION: (APPLICATION MAY BE MADE BY EITHER OF THE FOLLOWING)

I hereby certify that the information above is true and complete to the best of my knowledge and belief.

Owner _____

Transporter Jenex Operating

By _____

Address P.O. Box 308 Hobbs NM 88241

Title _____

Signature [Signature]

Date _____

Title Manager Date 7-30-3

OIL CONSERVATION DIVISION

Approved By Marie Peterson Title GEOLOGICAL / PETROLEUM Date AUG 04 2003

TECHNICIAN

A COPY OF THIS FORM MUST BE ON LOCATION DURING TANK CLEANING, REMOVAL OF SEDIMENT OIL OR MISCELLANEOUS HYDROCARBONS, AND MUST BE PRESENTED WITH TANK BOTTOMS, SEDIMENT OIL OR MISCELLANEOUS HYDROCARBONS AT THE TREATING PLANT TO WHICH IT IS DELIVERED.

DISTRIBUTION BY OCD	
	Santa Fe
	File
	Operator
	Transporter (2)

District I
1625 N. French Dr., Hobbs, NM 88240
District II
1301 W. Grand Avenue, Artesia, NM 88210
District III
1000 Rio Brazos Road, Aztec, NM 87410
District IV
1220 S. St. Francis Dr., Santa Fe, NM 87505

State of New Mexico
Energy Minerals and Natural Resources

Oil Conservation Division
1220 South St. Francis Dr.
Santa Fe, NM 87505

Form C-117 A
Revised March 17, 1999

Submit 5 Copies to
Appropriate District Office

PERMIT NO. H-26189

TANK CLEANING, SEDIMENT OIL REMOVAL, TRANSPORTATION OF MISCELLANEOUS HYDROCARBONS AND DISPOSAL PERMIT

Operator or Owner PKD LLC Address P.O. Box 682 Tatum NM 88267

Lease or Facility Name Watson 6 # 1 SWD Location 6-16-3b

U.L. - Sec. - Twp. - Rge.

OPERATION TO BE PERFORMED:

☐ Tank Cleaning ☐ Sediment Oil Removal ☒ Transportation of Miscellaneous Hydrocarbons

Operator or Owner Representative authorizing work Danny

Date Work to be Performed 7-31-03

TANK CLEANING DATA Tank Number _____ Volume _____

Tank Type _____

Volume Below Load Line _____

SEDIMENT OIL OR MISCELLANEOUS HYDROCARBON DATA

Sediment Oil from: ☐ Pit ☐ Cellar ☐ Other

MISCELLANEOUS OIL

Tank Bottoms From: ☐ Pipeline Station ☐ Crude Terminal ☐ Refinery ☐ Other*

Catchings From: ☐ Gasoline Plant ☐ Gathering Lines ☒ Salt Water Disposal System ☐ Other*

☐ Pipeline Break Oil or Spill

*Other (Explain) _____

VOLUME AND DESTINATION: Estimated Volume 190 Bbls. Field test volume of good oil 169.23 Bbls.
(Not required prior to Division approval)

Destination (Name and Location of treating plant or other facility) Jenex Operating 11100 s unice hwy 18
Hobbs NM 88240

DESTRUCTION OF SEDIMENT OIL BY: ☐ Burning ☐ Pit Disposal ☐ Use on Roads or firewalls ☐ Other

(Explain) _____

Location of Destruction _____

Justification of Destruction _____

CERTIFICATION: (APPLICATION MAY BE MADE BY EITHER OF THE FOLLOWING)

I hereby certify that the information above is true and complete to the best of my knowledge and belief.

Owner _____

Transporter Jenex Operating

By _____

Address P.O. Box 308 Hobbs NM 88241

Title _____

Signature [Signature]

Date _____

Title Manager

Date 7-30-03

OIL CONSERVATION DIVISION

Approved By Marie Peterson

Title MARIE PETERSON
GEOLOGICAL / PETROLEUM
TECHNICIAN

Date

AUG 04 2003

A COPY OF THIS FORM MUST BE ON LOCATION DURING TANK CLEANING, REMOVAL OF SEDIMENT OIL OR MISCELLANEOUS HYDROCARBONS, AND MUST BE PRESENTED WITH TANK BOTTOMS, SEDIMENT OIL OR MISCELLANEOUS HYDROCARBONS AT THE TREATING PLANT TO WHICH IT IS DELIVERED.

DISTRIBUTION BY OCD	
	Santa Fe
	File
	Operator
	Transporter (2)

District I
1625 N. French Dr., Hobbs, NM 88240
District II
1301 W. Grand Avenue, Artesia, NM 88210
District III
1000 Rio Brazos Road, Aztec, NM 87410
District IV
1220 S. St. Francis Dr., Santa Fe, NM 87505

State of New Mexico
Energy Minerals and Natural Resources

Oil Conservation Division
1220 South St. Francis Dr.
Santa Fe, NM 87505

Form C-117 A
Revised March 17, 1999

Submit 5 Copies to
Appropriate District Office

PERMIT NO. H-26190

TANK CLEANING, SEDIMENT OIL REMOVAL, TRANSPORTATION OF MISCELLANEOUS HYDROCARBONS AND DISPOSAL PERMIT

Operator or Owner Rice Operating Address 122 W Taylor Hobbs NM 88240
Lease or Facility Name M-33 Location 33-20-37
U.L. - Sec. - Twp. - Rge.

OPERATION TO BE PERFORMED:

☐ Tank Cleaning ☐ Sediment Oil Removal ☒ Transportation of Miscellaneous Hydrocarbons

Operator or Owner Representative authorizing work Craig

Date Work to be Performed 7-31-3

TANK CLEANING DATA

Tank Number _____

Volume _____

Tank Type _____

Volume Below Load Line _____

SEDIMENT OIL OR MISCELLANEOUS HYDROCARBON DATA

Sediment Oil from: ☐ Pit ☐ Cellar ☐ Other

MISCELLANEOUS OIL

Tank Bottoms From: ☐ Pipeline Station ☐ Crude Terminal ☐ Refinery ☐ Other*

Catchings From: ☐ Gasoline Plant ☐ Gathering Lines ☒ Salt Water Disposal System ☐ Other*

☐ Pipeline Break Oil or Spill

*Other (Explain) _____

AUG 2003
RECEIVED
Hobbs
OCD

VOLUME AND DESTINATION:

Estimated Volume 100 Bbls.

Field test volume of good oil 38.79 Bbls.
(Not required prior to Division approval)

Destination (Name and Location of treating plant or other facility) Jenex Operating 11100 s unice hwy 18
Hobbs NM 88240

DESTRUCTION OF SEDIMENT OIL BY:

☐ Burning ☐ Pit Disposal ☐ Use on Roads or firewalls ☐ Other

(Explain) _____

Location of Destruction _____

Justification of Destruction _____

CERTIFICATION: (APPLICATION MAY BE MADE BY EITHER OF THE FOLLOWING)

I hereby certify that the information above is true and complete to the best of my knowledge and belief.

Owner _____

Transporter Jenex Operating

By _____

Address P.O. Box 308 Hobbs NM 88241

Title _____

Signature [Signature]

Date _____

Title Manager

Date 7-31-3

OIL CONSERVATION DIVISION

Approved By Marie Peterson

Title GEOLOGICAL / PETROLEUM
TECHNICIAN

Date AUG 04 2003

A COPY OF THIS FORM MUST BE ON LOCATION DURING TANK CLEANING, REMOVAL OF SEDIMENT OIL OR MISCELLANEOUS HYDROCARBONS, AND MUST BE PRESENTED WITH TANK BOTTOMS, SEDIMENT OIL OR MISCELLANEOUS HYDROCARBONS AT THE TREATING PLANT TO WHICH IT IS DELIVERED.

DISTRIBUTION BY OCD	
	Santa Fe
	File
	Operator
	Transporter (2)

District I
1625 N. French Dr., Hobbs, NM 88240
District II
1301 W. Grand Avenue, Artesia, NM 88210
District III
1000 Rio Brazos Road, Aztec, NM 87410
District IV
1220 S. St. Francis Dr., Santa Fe, NM 87505

State of New Mexico
Energy Minerals and Natural Resources

Oil Conservation Division
1220 South St. Francis Dr.
Santa Fe, NM 87505

Form C-117 A
Revised March 17, 1999

Submit 5 Copies to
Appropriate District Office

PERMIT NO. H-26191

TANK CLEANING, SEDIMENT OIL REMOVAL, TRANSPORTATION OF MISCELLANEOUS HYDROCARBONS AND DISPOSAL PERMIT

Operator or Owner Rice Operating Address 122 West Taylor Hobbs NM 88240
Lease or Facility Name M-5 Location 5-20-37
U.L. - Sec. - Twp. - Rge.

OPERATION TO BE PERFORMED:

☐ Tank Cleaning ☐ Sediment Oil Removal ☒ Transportation of Miscellaneous Hydrocarbons

Operator or Owner Representative authorizing work Craig

Date Work to be Performed 7-31-3

TANK CLEANING DATA

Tank Number

Volume

Tank Type

Volume Below Load Line

SEDIMENT OIL OR MISCELLANEOUS HYDROCARBON DATA

Sediment Oil from: ☐ Pit ☐ Cellar ☐ Other

MISCELLANEOUS OIL

Tank Bottoms From: ☐ Pipeline Station ☐ Crude Terminal ☐ Refinery ☐ Other*

Catchings From: ☐ Gasoline Plant ☐ Gathering Lines ☒ Salt Water Disposal System ☐ Other*

☐ Pipeline Break Oil or Spill

*Other (Explain)

VOLUME AND DESTINATION: Estimated Volume 100 Bbls. Field test volume of good oil 29.86 Bbls.
(Not required prior to Division approval)

Destination (Name and Location of treating plant or other facility) Jenex Operating 11100 s unice hwy 18

Hobbs NM 88240

DESTRUCTION OF SEDIMENT OIL BY: ☐ Burning ☐ Pit Disposal ☐ Use on Roads or firewalls ☐ Other

(Explain)

Location of Destruction

Justification of Destruction

CERTIFICATION: (APPLICATION MAY BE MADE BY EITHER OF THE FOLLOWING)

I hereby certify that the information above is true and complete to the best of my knowledge and belief.

Owner

Transporter Jenex Operating

By

Address P.O. Box 308 Hobbs NM 88241

Title

Signature [Signature]

Date

Title Manager Date 7-31-3

OIL CONSERVATION DIVISION

Approved By

Marie Peterson

Title

MARIE PETERSON
GEOLOGICAL / PETROLEUM
TECHNICIAN

Date

AUG 04 2003

A COPY OF THIS FORM MUST BE ON LOCATION DURING TANK CLEANING, REMOVAL OF SEDIMENT OIL OR MISCELLANEOUS HYDROCARBONS, AND MUST BE PRESENTED WITH TANK BOTTOMS, SEDIMENT OIL OR MISCELLANEOUS HYDROCARBONS AT THE TREATING PLANT TO WHICH IT IS DELIVERED.

DISTRIBUTION BY OCD	
	Santa Fe
	File
	Operator
	Transporter (2)

District I
1025 N. French Dr., Hobbs, NM 88240
District II
1101 W. Grand Avenue, Artesia, NM 88210
District III
1060 Rio Brazos Road, Aztec, NM 87410
District IV
1220 S. St. Francis Dr. Santa Fe, NM 87505

State of New Mexico
Energy Minerals and Natural Resources

Oil Conservation Division
1220 South St. Francis Dr.
Santa Fe, NM 87505

Form C-117 A
Revised March 17, 1999

Submit 5 Copies to
Appropriate District Office

PERMIT NO. A-13816

TANK CLEANING, SEDIMENT OIL REMOVAL, TRANSPORTATION OF MISCELLANEOUS HYDROCARBONS AND DISPOSAL PERMIT

Operator or Owner OK Hot oil Service Address Box 146 Loco Hills Nm 88255
Lease or Facility Name OK Hot oil plant Location 29-17-29
U.L. - Sec. - Twp. - Rge

OPERATION TO BE PERFORMED:

☐ Tank Cleaning ☐ Sediment Oil Removal ☒ Transportation of Miscellaneous Hydrocarbons

Operator or Owner Representative authorizing work Tracy

Date Work to be Performed 5-2-3-3

TANK CLEANING DATA Tank Number _____ Volume _____

Tank Type _____

Volume Below Load Line _____

SEDIMENT OIL OR MISCELLANEOUS HYDROCARBON DATA

Sediment Oil from: ☐ Pit ☐ Cellar ☐ Other

MISCELLANEOUS OIL

Tank Bottoms From: ☐ Pipeline Station ☐ Crude Terminal ☐ Refinery ☐ Other*

Catchings From: ☐ Gasoline Plant ☐ Gathering Lines ☒ Salt Water Disposal System ☐ Other*

☐ Pipeline Break Oil or Spill

*Other (Explain) _____

VOLUME AND DESTINATION: Estimated Volume 760 Bbls. Field test volume of good oil 661.23 Bbls.
(Not required prior to Division approval)

Destination (Name and Location of treating plant or other facility) Jenex Operating 11100 s unice hwy 18
Hobbs NM 88240

DESTRUCTION OF SEDIMENT OIL BY: ☐ Burning ☐ Pit Disposal ☐ Use on Roads or firewalls ☐ Other

(Explain) _____

Location of Destruction _____

Justification of Destruction _____

CERTIFICATION: (APPLICATION MAY BE MADE BY EITHER OF THE FOLLOWING)

I hereby certify that the information above is true and complete to the best of my knowledge and belief.

Owner _____

Transporter Jenex Operating

By _____

Address P.O. Box 308 Hobbs NM 88241

Title _____

Signature [Signature]

Date _____

Title Manager

Date 5-2-3

OIL CONSERVATION DIVISION

Approved By _____

Title

LINDA NELSON

Date

JUL 17 2003

GEOLOGICAL / PETROLEUM

TECHNICIAN

A COPY OF THIS FORM MUST BE ON LOCATION DURING TANK CLEANING, REMOVAL OF SEDIMENT OIL OR MISCELLANEOUS HYDROCARBONS, AND MUST BE PRESENTED WITH TANK BOTTOMS, SEDIMENT OIL OR MISCELLANEOUS HYDROCARBONS AT THE TREATING PLANT TO WHICH IT IS DELIVERED.

DISTRIBUTION BY OCO	
<input checked="" type="checkbox"/>	Santa Fe
<input type="checkbox"/>	File
<input type="checkbox"/>	Operator
<input type="checkbox"/>	Transporter (2)

District I
1625 N. French Dr., Hobbs, NM 88240
District II
1301 W. Grand Avenue, Artesia, NM 88210
District III
1000 Rio Brazos Road, Aztec, NM 87410
District IV
1220 S. St. Francis Dr., Santa Fe, NM 87505

State of New Mexico
Energy Minerals and Natural Resources

Oil Conservation Division
1220 South St. Francis Dr.
Santa Fe, NM 87505

Form C-117 A
Revised March 17, 1999

Submit 5 Copies to
Appropriate District Office

PERMIT NO. A-13815

TANK CLEANING, SEDIMENT OIL REMOVAL, TRANSPORTATION OF MISCELLANEOUS HYDROCARBONS AND DISPOSAL PERMIT

Operator or Owner MWS Producing Address Box 1404 Stanton TX 79782
Lease or Facility Name State DU SWD Location 36-22-27
U.L. - Sec - Twp. - Rge.

OPERATION TO BE PERFORMED:

☐ Tank Cleaning ☐ Sediment Oil Removal ☒ Transportation of Miscellaneous Hydrocarbons

Operator or Owner Representative authorizing work mike

Date Work to be Performed 4-30-3

TANK CLEANING DATA

Tank Number _____

Volume _____

Tank Type _____

Volume Below Load Line _____

SEDIMENT OIL OR MISCELLANEOUS HYDROCARBON DATA

Sediment Oil from: ☐ Pit ☐ Cellar ☐ Other


MISCELLANEOUS OIL

Tank Bottoms From: ☐ Pipeline Station ☐ Crude Terminal ☐ Refinery ☐ Other*

Catchings From: ☐ Gasoline Plant ☐ Gathering Lines ☒ Salt Water Disposal System ☐ Other*

☐ Pipeline Break Oil or Spill

*Other (Explain) _____



VOLUME AND DESTINATION: Estimated Volume 196.00 Bbls. Field test volume of good oil 187.87 Bbls.
(Not required prior to Division approval)

Destination (Name and Location of treating plant or other facility) Jenex Operating 11100 s eunice hwy 18
Hobbs NM 88240

DESTRUCTION OF SEDIMENT OIL BY: ☐ Burning ☐ Pit Disposal ☐ Use on Roads or firewalls ☐ Other

(Explain) _____

Location of Destruction _____

Justification of Destruction _____

CERTIFICATION: (APPLICATION MAY BE MADE BY EITHER OF THE FOLLOWING)

I hereby certify that the information above is true and complete to the best of my knowledge and belief.

Owner _____

Transporter Jenex Operating

By _____

Address P.O. Box 308 Hobbs NM 88241

Title _____

Signature [Signature]

Date _____

Title Manager

Date 4-30-3

OIL CONSERVATION DIVISION

LINDA NELSON
GEOLOGICAL / PETROLEUM
TECHNICIAN

JUL 17 2003

Approved By _____ Title _____ Date _____

A COPY OF THIS FORM MUST BE ON LOCATION DURING TANK CLEANING, REMOVAL OF SEDIMENT OIL OR MISCELLANEOUS HYDROCARBONS, AND MUST BE PRESENTED WITH TANK BOTTOMS, SEDIMENT OIL OR MISCELLANEOUS HYDROCARBONS AT THE TREATING PLANT TO WHICH IT IS DELIVERED.

DISTRIBUTION BY OGD	
<input checked="" type="checkbox"/>	Santa Fe
<input type="checkbox"/>	File
<input type="checkbox"/>	Operator
<input type="checkbox"/>	Transporter (2)

Division I
625 N. French Dr., Hobbs, NM 88240
Division II
251 W. Grand Avenue, Artesia, NM 88210
Division III
500 Rio Brazos Road, Aztec, NM 87410
Division IV
105 St. Francis Dr., Santa Fe, NM 87505

State of New Mexico
Energy Minerals and Natural Resources

Oil Conservation Division
1220 South St. Francis Dr.
Santa Fe, NM 87505

Form C 117-A
Revised March 11, 1977

Submit 3 Copies to
Appropriate District Office

PERMIT NO. A-13805

TANK CLEANING, SEDIMENT OIL REMOVAL, TRANSPORTATION OF MISCELLANEOUS HYDROCARBONS AND DISPOSAL PERMIT

Operator or Owner MWS Producing Address Box 1404 Stanton TX 79782
Name of Facility State DU Location 36-22-27
U.L. - Sec. - Twp. - Rge

OPERATION TO BE PERFORMED:

☐ Tank Cleaning ☐ Sediment Oil Removal ☒ Transportation of Miscellaneous Hydrocarbons

Operator or Owner Representative authorizing work mike

Date Work to be Performed 4-22-3

TANK CLEANING DATA

Tank Number _____

Volume _____

Tank Type _____

Volume Below Load Line _____

SEDIMENT OIL OR MISCELLANEOUS HYDROCARBON DATA

Sediment Oil from: ☐ Pit ☐ Cellar ☐ Other

MISCELLANEOUS OIL

Tank Bottoms From: ☐ Pipeline Station ☐ Crude Terminal ☐ Refinery ☐ Other*

Catchings From: ☐ Gasoline Plant ☐ Gathering Lines ☒ Salt Water Disposal System ☐ Other*

☐ Pipeline Break Oil or Spill

*Other (Explain) _____

VOLUME AND DESTINATION: Estimated Volume 195 Bbls. Field test volume of good oil 188.03 Bbls.
(Not required prior to Division approval)

Destination (Name and Location of treating plant or other facility) Jenex Operating 11100 s Eunice hwy 18
Hobbs NM 88240

DESTRUCTION OF SEDIMENT OIL BY: ☐ Burning ☐ Pit Disposal ☐ Use on Roads or firewalls ☐ Other

(Explain) _____

Location of Destruction _____

Justification of Destruction _____

CERTIFICATION: (APPLICATION MAY BE MADE BY EITHER OF THE FOLLOWING)

I hereby certify that the information above is true and complete to the best of my knowledge and belief.

Owner _____

Transporter Jenex Operating

By _____

Address P.O. Box 308 Hobbs NM 88241

Title _____

Signature [Signature]

Date _____

Title Manager

Date 4-22-3

OIL CONSERVATION DIVISION

LINDA NELSON
GEOLOGICAL / PETROLEUM
TECHNICIAN

Date JUL 17 2003

COPIES OF THIS FORM MUST BE ON LOCATION DURING TANK CLEANING, REMOVAL OF SEDIMENT OIL OR MISCELLANEOUS HYDROCARBONS, AND MUST BE PRESENTED WITH TANK BOTTOMS, SEDIMENT OIL OR MISCELLANEOUS HYDROCARBONS AT THE TREATING PLANT TO WHICH IT IS DELIVERED.

DISTRIBUTION BY UNIT	
<input checked="" type="checkbox"/>	Santa Fe
<input type="checkbox"/>	El Paso
<input type="checkbox"/>	Operator
<input type="checkbox"/>	Transporter

District I
1625 N. French Dr., Hobbs, NM 88240
District II
1301 W. Grand Avenue, Artesia, NM 88210
District III
1000 Rio Brazos Road, Aztec, NM 87410
District IV
1229 S. St. Francis Dr., Santa Fe, NM 87505

State of New Mexico
Energy Minerals and Natural Resources

Oil Conservation Division
1220 South St. Francis Dr.
Santa Fe, NM 87505

Form C-117 A
Revised March 17, 1994

Submit 3 Copies to
Appropriate District Office

PERMIT NO. A-13804

TANK CLEANING, SEDIMENT OIL REMOVAL, TRANSPORTATION OF MISCELLANEOUS HYDROCARBONS AND DISPOSAL PERMIT

Operator or Owner Dakota Resources Address 911 N. midk. St. Rd. midland TX 79701
Lease or Facility Name Big Eddy 100 SWD Location 8-21-28
U.L. - Sec. - Twp. - Rge

OPERATION TO BE PERFORMED:

☐ Tank Cleaning ☐ Sediment Oil Removal ☒ Transportation of Miscellaneous Hydrocarbons

Operator or Owner Representative authorizing work mike

Date Work to be Performed 4-21-3

TANK CLEANING DATA

Tank Number _____

Volume _____

Tank Type _____

Volume Below Load _____

SEDIMENT OIL OR MISCELLANEOUS HYDROCARBON DATA

Sediment Oil from: ☐ Pit ☐ Cellar ☐ Other

MISCELLANEOUS OIL

Tank Bottoms From: ☐ Pipeline Station ☐ Crude Terminal ☐ Refinery ☐ Other*

Catchings From: ☐ Gasoline Plant ☐ Gathering Lines ☒ Salt Water Disposal System ☐ Other*

☐ Pipeline Break Oil or Spill

*Other (Explain) _____

VOLUME AND DESTINATION: Estimated Volume 190 Bbls. Field test volume of good oil 166.17 Bbls.
(Not required prior to Division approval)

Destination (Name and Location of treating plant or other facility) Jenex Operating 11100 s eunice hwy 18

Hobbs NM 88240

DESTRUCTION OF SEDIMENT OIL BY: ☐ Burning ☐ Pit Disposal ☐ Use on Roads or firewalls ☐ Other

(Explain) _____

Location of Destruction _____

Justification of Destruction _____

CERTIFICATION: (APPLICATION MAY BE MADE BY EITHER OF THE FOLLOWING)

I hereby certify that the information above is true and complete to the best of my knowledge and belief.

Owner _____

Transporter Jenex Operating

By _____

Address P.O. Box 308 Hobbs NM 88241

Title _____

Signature [Signature]

Date _____

Title Manager

Date 4-21-3

OIL CONSERVATION DIVISION

LINDA NELSON
GEOLOGICAL / PETROLEUM
TECHNICIAN

JUL 17 2003

Approved By _____

Title _____

Date _____

A COPY OF THIS FORM MUST BE ON LOCATION DURING TANK CLEANING, REMOVAL OF SEDIMENT OIL OR MISCELLANEOUS HYDROCARBONS, AND MUST BE PRESENTED WITH TANK BOTTOMS, SEDIMENT OIL OR MISCELLANEOUS HYDROCARBONS AT THE TREATING PLANT TO WHICH IT IS DELIVERED.

DISTRIBUTION BY CDD	
<input checked="" type="checkbox"/>	Santa Fe
<input type="checkbox"/>	File
<input type="checkbox"/>	Operator
<input type="checkbox"/>	Transporter

District I
1625 N. French Dr., Hobbs, NM 88240
District II
1301 W. Grand Avenue, Artesia, NM 88210
District III
1000 Rio Brazos Road, Aztec, NM 87410
District IV
1220 S. St. Francis Dr., Santa Fe, NM 87505

State of New Mexico
Energy Minerals and Natural Resources

Oil Conservation Division
1220 South St. Francis Dr.
Santa Fe, NM 87505

Form C-117 A
Revised March 17, 1999

Submit 5 Copies to
Appropriate District Office

PERMIT NO. A-13819

TANK CLEANING, SEDIMENT OIL REMOVAL, TRANSPORTATION OF MISCELLANEOUS HYDROCARBONS AND DISPOSAL PERMIT

Operator or Owner MWS Producing Address Box 1404 Stanton Tx 79782
Lease or Facility Name State PV Location 36-22-27
U.L. - Sec. - Twp. - Rge

OPERATION TO BE PERFORMED:

☐ Tank Cleaning ☐ Sediment Oil Removal ☒ Transportation of Miscellaneous Hydrocarbons

Operator or Owner Representative authorizing work mike

Date Work to be Performed 5-6-3

TANK CLEANING DATA

Tank Number

Volume

Tank Type

Volume Below Load Line

SEDIMENT OIL OR MISCELLANEOUS HYDROCARBON DATA

Sediment Oil from: ☐ Pit ☐ Cellar ☐ Other

MISCELLANEOUS OIL

Tank Bottoms From: ☐ Pipeline Station ☐ Crude Terminal ☐ Refinery ☐ Other

Catchings From: ☐ Gasoline Plant ☐ Gathering Lines ☒ Salt Water Disposal System ☐ Other

☐ Pipeline Break Oil or Spill

*Other (Explain)

VOLUME AND DESTINATION:

Estimated Volume 390 Bbls.

Field test volume of good oil 373.28 Bbls.
(Not required prior to Division approval)

Destination (Name and Location of treating plant or other facility) Jenex Operating 11100 s eunice hwy 18
Hobbs NM 88240

DESTRUCTION OF SEDIMENT OIL BY:

☐ Burning ☐ Pit Disposal ☐ Use on Roads or firewalls ☐ Other

(Explain)

Location of Destruction

Justification of Destruction

CERTIFICATION: (APPLICATION MAY BE MADE BY EITHER OF THE FOLLOWING)

I hereby certify that the information above is true and complete to the best of my knowledge and belief.

Owner

Transporter Jenex Operating

By

Address P.O. Box 308 Hobbs NM 88241

Title

Signature

Date

Title Manager

Date 5-6-3

OIL CONSERVATION DIVISION

Approved By

Title

LINDA NELSON

GEOLOGICAL / PETROLEUM
TECHNICIAN

Date JUL 17 2003

A COPY OF THIS FORM MUST BE ON LOCATION DURING TANK CLEANING, REMOVAL OF SEDIMENT OIL OR MISCELLANEOUS HYDROCARBONS, AND MUST BE PRESENTED WITH TANK BOTTOMS, SEDIMENT OIL OR MISCELLANEOUS HYDROCARBONS AT THE TREATING PLANT TO WHICH IT IS DELIVERED.

DISTRIBUTION BY OCD	
<input checked="" type="checkbox"/>	Santa Fe
<input type="checkbox"/>	File
<input type="checkbox"/>	Operator
<input type="checkbox"/>	Transporter (2)

District I
1625 N. French Dr., Hobbs, NM 88240
District II
1291 W. Grand Avenue, Artesia, NM 88210
District III
1060 Rio Brazos Road, Aztec, NM 87410
District IV
1220 S. St. Francis Dr., Santa Fe, NM 87505

State of New Mexico
Energy Minerals and Natural Resources

Oil Conservation Division
1220 South St. Francis Dr.
Santa Fe, NM 87505

Form C-117 A
Revised March 17, 1999

Submit 5 Copies to
Appropriate District Office

PERMIT NO. A-13828

TANK CLEANING, SEDIMENT OIL REMOVAL, TRANSPORTATION OF MISCELLANEOUS HYDROCARBONS AND DISPOSAL PERMIT

Operator or Owner MWS Producing Address Box 1404 Stanton Tx 79782
Lease or Facility Name State DU Location 36-22-27
U.L. - Sec. - Twp. - Rge.

OPERATION TO BE PERFORMED:

☐ Tank Cleaning ☐ Sediment Oil Removal ☒ Transportation of Miscellaneous Hydrocarbons

Operator or Owner Representative authorizing work mike

Date Work to be Performed 5-9-3

TANK CLEANING DATA Tank Number _____ Volume _____

Tank Type _____

Volume Below Load Line _____

SEDIMENT OIL OR MISCELLANEOUS HYDROCARBON DATA

Sediment Oil from: ☐ Pit ☐ Cellar ☐ Other

MISCELLANEOUS OIL

Tank Bottoms From: ☐ Pipeline Station ☐ Crude Terminal ☐ Refinery ☐ Other*

Catchings From: ☐ Gasoline Plant ☐ Gathering Lines ☒ Salt Water Disposal System ☐ Other*

☐ Pipeline Break Oil or Spill

*Other (Explain) _____

VOLUME AND DESTINATION: Estimated Volume 190 Bbls. Field test volume of good oil 136.36 Bbls.
(Not required prior to Division approval)

Destination (Name and Location of treating plant or other facility) Jenex Operating 11100 s eunice hwy 18
Hobbs NM 88240

DESTRUCTION OF SEDIMENT OIL BY: ☐ Burning ☐ Pit Disposal ☐ Use on Roads or firewalls ☐ Other

(Explain) _____

Location of Destruction _____

Justification of Destruction _____

CERTIFICATION: (APPLICATION MAY BE MADE BY EITHER OF THE FOLLOWING)

I hereby certify that the information above is true and complete to the best of my knowledge and belief.

Owner _____

Transporter Jenex Operating

By _____

Address P.O. Box 308 Hobbs NM 88241

Title _____

Signature Linda Nelson

Date _____

Title Manager

LINDA NELSON

Date 5-9-3

OIL CONSERVATION DIVISION

GEOLOGICAL / PETROLEUM
TECHNICIAN

Approved By _____ Title _____

Date JUL 17 2003

A COPY OF THIS FORM MUST BE ON LOCATION DURING TANK CLEANING, REMOVAL OF SEDIMENT OIL OR MISCELLANEOUS HYDROCARBONS, AND MUST BE PRESENTED WITH TANK BOTTOMS, SEDIMENT OIL OR MISCELLANEOUS HYDROCARBONS AT THE TREATING PLANT TO WHICH IT IS DELIVERED.

DISTRIBUTION BY OCD	
<input checked="" type="checkbox"/>	Santa Fe
<input type="checkbox"/>	File
<input type="checkbox"/>	Operator
<input type="checkbox"/>	Transporter (2)

District I
1625 N. French Dr., Hobbs, NM 88240
District II
1301 W. Grand Avenue, Artesia, NM 88210
District III
1000 Rio Brazos Road, Aztec, NM 87410
District IV
1220 S. St. Francis Dr., Santa Fe, NM 87505

State of New Mexico
Energy Minerals and Natural Resources

Oil Conservation Division
1220 South St. Francis Dr.
Santa Fe, NM 87505

Form C-117 A
Revised March 17, 1999

Submit 5 Copies to
Appropriate District Office

PERMIT NO. A-13838

TANK CLEANING, SEDIMENT OIL REMOVAL, TRANSPORTATION OF MISCELLANEOUS HYDROCARBONS AND DISPOSAL PERMIT

Operator or Owner Oil Hot Oil Service Address Box 146 Loc. H. 115 NM 88255
Lease or Facility Name Oil Hot Oil yard Location 29-17-29
U.L. - Sec. - Twp. - Rge.

OPERATION TO BE PERFORMED:

☐ Tank Cleaning ☐ Sediment Oil Removal ☒ Transportation of Miscellaneous Hydrocarbons

Operator or Owner Representative authorizing work Tracy

Date Work to be Performed 5-24-25-3

TANK CLEANING DATA

Tank Number _____

Volume _____

Tank Type _____

Volume Below Load Line _____

SEDIMENT OIL OR MISCELLANEOUS HYDROCARBON DATA

Sediment Oil from: ☐ Pit ☐ Cellar ☐ Other

MISCELLANEOUS OIL

Tank Bottoms From: ☐ Pipeline Station ☐ Crude Terminal ☐ Refinery ☐ Other*

Catchings From: ☐ Gasoline Plant ☐ Gathering Lines ☒ Salt Water Disposal System ☐ Other*

☐ Pipeline Break Oil or Spill

*Other (Explain) _____

VOLUME AND DESTINATION:

Estimated Volume 750 Bbls.

Field test volume of good oil 735.05 Bbls
(Not required prior to Division approval)

Destination (Name and Location of treating plant or other facility) Jenex Operating 11100 s eunice hwy 18
Hobbs NM 88240

DESTRUCTION OF SEDIMENT OIL BY:

☐ Burning ☐ Pit Disposal ☐ Use on Roads or firewalls ☐ Other

(Explain) _____

Location of Destruction _____

Justification of Destruction _____

CERTIFICATION: (APPLICATION MAY BE MADE BY EITHER OF THE FOLLOWING)

I hereby certify that the information above is true and complete to the best of my knowledge and belief.

Owner _____

Transporter Jenex Operating

By _____

Address P.O. Box 308 Hobbs NM 88241

Title _____

Signature [Signature]

Date _____

Title Manager

Date 5-23-3

OIL CONSERVATION DIVISION

LINDA NELSON
GEOLOGICAL / PETROLEUM
TECHNICIAN

JUL 17 2003

Approved By _____ Title _____

Date _____

A COPY OF THIS FORM MUST BE ON LOCATION DURING TANK CLEANING, REMOVAL OF SEDIMENT OIL OR MISCELLANEOUS HYDROCARBONS, AND MUST BE PRESENTED WITH TANK BOTTOMS, SEDIMENT OIL OR MISCELLANEOUS HYDROCARBONS AT THE TREATING PLANT TO WHICH IT IS DELIVERED.

DISTRIBUTION BY OCD	
<input checked="" type="checkbox"/>	Santa Fe
<input type="checkbox"/>	File
<input type="checkbox"/>	Operator
<input type="checkbox"/>	Transporter (2)

District I
1625 N French Dr., Hobbs, NM 88240
District II
1301 W. Grand Avenue, Artesia, NM 88210
District III
1000 Rio Brazos Road, Aztec, NM 87410
District IV
1220 S. St. Francis Dr., Santa Fe, NM 87505

State of New Mexico
Energy Minerals and Natural Resources

Oil Conservation Division
1220 South St. Francis Dr.
Santa Fe, NM 87505

Form C-117 A
Revised March 17, 1999

Submit 5 Copies to
Appropriate District Office

PERMIT NO. A-13849

TANK CLEANING, SEDIMENT OIL REMOVAL, TRANSPORTATION OF MISCELLANEOUS HYDROCARBONS AND DISPOSAL PERMIT

Operator or Owner MWS Producing Address Box 1404 Stanton Tx 79782

Lease or Facility Name State DU Location 36-22-27

U.L. - Sec. - Twp. - Rge.

OPERATION TO BE PERFORMED:

☐ Tank Cleaning ☐ Sediment Oil Removal ☒ Transportation of Miscellaneous Hydrocarbons

Operator or Owner Representative authorizing work Mike

Date Work to be Performed 6-3-3

TANK CLEANING DATA Tank Number _____ Volume _____

Tank Type _____ Volume Below Load Line _____

SEDIMENT OIL OR MISCELLANEOUS HYDROCARBON DATA

Sediment Oil from: ☐ Pit ☐ Cellar ☐ Other

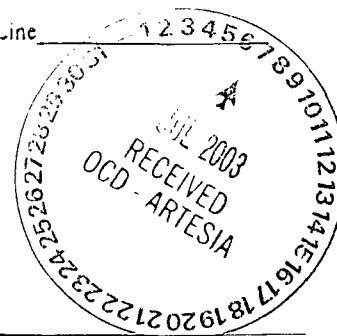
MISCELLANEOUS OIL

Tank Bottoms From: ☐ Pipeline Station ☐ Crude Terminal ☐ Refinery ☐ Other*

Catchings From: ☐ Gasoline Plant ☐ Gathering Lines ☒ Salt Water Disposal System ☐ Other*

☐ Pipeline Break Oil or Spill

*Other (Explain) _____



VOLUME AND DESTINATION: Estimated Volume 19.5 Bbls. Field test volume of good oil 186.64 Bbls
(Not required prior to Division approval)

Destination (Name and Location of treating plant or other facility) Jenex Operating 11100 s unice hwy 18
Hobbs NM 88240

DESTRUCTION OF SEDIMENT OIL BY: ☐ Burning ☐ Pit Disposal ☐ Use on Roads or firewalls ☐ Other

(Explain) _____

Location of Destruction _____

Justification of Destruction _____

CERTIFICATION: (APPLICATION MAY BE MADE BY EITHER OF THE FOLLOWING)

I hereby certify that the information above is true and complete to the best of my knowledge and belief.

Owner _____ Transporter Jenex Operating

By _____ Address P.O. Box 308 Hobbs NM 88241

Title _____ Signature [Signature]

Date _____ Title Manager Date 6-3-3

OIL CONSERVATION DIVISION

LINDA NELSON
GEOLOGICAL / PETROLEUM
TECHNICIAN

Approved By _____ Title _____ Date JUL 17 2003

A COPY OF THIS FORM MUST BE ON LOCATION DURING TANK CLEANING, REMOVAL OF SEDIMENT OIL OR MISCELLANEOUS HYDROCARBONS, AND MUST BE PRESENTED WITH TANK BOTTOMS, SEDIMENT OIL OR MISCELLANEOUS HYDROCARBONS AT THE TREATING PLANT TO WHICH IT IS DELIVERED.

DISTRIBUTION BY OCD	
<input checked="" type="checkbox"/>	Santa Fe
<input type="checkbox"/>	File
<input type="checkbox"/>	Operator
<input type="checkbox"/>	Transporter (2)

District I
1625 N. French Dr., Hobbs, NM 88240
District II
1301 W. Grand Avenue, Artesia, NM 88210
District III
1000 Rio Brazos Road, Aztec, NM 87410
District IV
1220 S. St. Francis Dr., Santa Fe, NM 87505

State of New Mexico
Energy Minerals and Natural Resources

Oil Conservation Division
1220 South St. Francis Dr.
Santa Fe, NM 87505

Form C-117 A
Revised March 17, 1999

Submit 5 Copies to
Appropriate District Office

PERMIT NO. A-13855

TANK CLEANING, SEDIMENT OIL REMOVAL, TRANSPORTATION OF MISCELLANEOUS HYDROCARBONS AND DISPOSAL PERMIT

Operator or Owner OK Hot Oil Service Address Box 146 Loco Hills NM 88255
Lease or Facility Name OK Hot Oil Plant Location 29-17-29
U.L. - Sec. - Twp. - Rge

OPERATION TO BE PERFORMED:

☐ Tank Cleaning ☐ Sediment Oil Removal ☒ Transportation of Miscellaneous Hydrocarbons

Operator or Owner Representative authorizing work Tracy

Date Work to be Performed 6-13, 14-3

TANK CLEANING DATA Tank Number _____ Volume _____

Tank Type _____

Volume Below Load Line _____

SEDIMENT OIL OR MISCELLANEOUS HYDROCARBON DATA

Sediment Oil from: ☐ Pit ☐ Cellar ☐ Other

MISCELLANEOUS OIL

Tank Bottoms From: ☐ Pipeline Station ☐ Crude Terminal ☐ Refinery ☐ Other*

Catchings From: ☐ Gasoline Plant ☐ Gathering Lines ☒ Salt Water Disposal System ☐ Other*

☐ Pipeline Break Oil or Spill

*Other (Explain) _____



VOLUME AND DESTINATION: Estimated Volume 760 Bbls. Field test volume of good oil 722.79 Bbls.
(Not required prior to Division approval)

Destination (Name and Location of treating plant or other facility) Jenex Operating 11100 s unice hwy 18
Hobbs NM 88240

DESTRUCTION OF SEDIMENT OIL BY: ☐ Burning ☐ Pit Disposal ☐ Use on Roads or firewalls ☐ Other

(Explain) _____

Location of Destruction _____

Justification of Destruction _____

CERTIFICATION: (APPLICATION MAY BE MADE BY EITHER OF THE FOLLOWING)

I hereby certify that the information above is true and complete to the best of my knowledge and belief.

Owner _____ Transporter Jenex Operating
By _____ Address P.O. Box 308 Hobbs NM 88241
Title _____ Signature [Signature]
Date _____ Title Manager Date 6-12-3

OIL CONSERVATION DIVISION

Approved By _____

LINDA NELSON
GEOLOGICAL / PETROLEUM
Title TECHNICIAN

Date JUL 17 2003

A COPY OF THIS FORM MUST BE ON LOCATION DURING TANK CLEANING, REMOVAL OF SEDIMENT OIL OR MISCELLANEOUS HYDROCARBONS, AND MUST BE PRESENTED WITH TANK BOTTOMS, SEDIMENT OIL OR MISCELLANEOUS HYDROCARBONS AT THE TREATING PLANT TO WHICH IT IS DELIVERED.

DISTRIBUTION BY OGD	
<input checked="" type="checkbox"/>	Santa Fe
<input type="checkbox"/>	File
<input type="checkbox"/>	Operator
<input type="checkbox"/>	Transporter (2)

District I
1625 N. French Dr., Hobbs, NM 88240
District II
1301 W. Grand Avenue, Artesia, NM 88210
District III
1000 Rio Brizos Road, Aztec, NM 87410
District IV
1220 S. St. Francis Dr., Santa Fe, NM 87505

State of New Mexico
Energy Minerals and Natural Resources

Oil Conservation Division
1220 South St. Francis Dr.
Santa Fe, NM 87505

Form C-117 A
Revised March 17, 1999

Submit 5 Copies to
Appropriate District Office

PERMIT NO. A-13870

TANK CLEANING, SEDIMENT OIL REMOVAL, TRANSPORTATION OF MISCELLANEOUS

Operator or Owner MWS Producing Address _____

Lease or Facility Name State DU SWD

OPERATION TO BE PERFORMED:

☐ Tank Cleaning ☐ Sediment Oil Removal ☒ Transportation of Miscellaneous Hydrocarbons

Operator or Owner Representative authorizing work D. K. K.

Date Work to be Performed 6-24-03

TANK CLEANING DATA Tank Number _____

Tank Type _____

SEDIMENT OIL OR MISCELLANEOUS HYDROCARBON DATA

Sediment Oil from: ☐ Pit ☐ Cellar ☐ Other

MISCELLANEOUS OIL

Tank Bottoms From: ☐ Pipeline Station ☐ Crude Terminal ☐ Other

Catchings From: ☐ Gasoline Plant ☐ Gathering Lines ☒ Salt Water Disposal

☐ Pipeline Break Oil or Spill

*Other (Explain) _____

VOLUME AND DESTINATION: Estimated Volume 19.5 Bbls.

Destination (Name and Location of treating plant or other facility) Jenex Operating

Hobbs NM 88240

DESTRUCTION OF SEDIMENT OIL BY: ☐ Burning ☐ Pit Disposal

(Explain) _____

Location of Destruction _____

Justification of Destruction _____

CERTIFICATION: (APPLICATION MAY BE MADE BY EITHER OF THE FOLLOWING) I hereby certify that the information above is true and complete to the best of my knowledge:

Owner _____ Transporter _____

By _____ Address _____

Title _____ Signature _____

Date _____ Title _____

OIL CONSERVATION DIVISION

Approved By _____ Title _____

LINDA NELSON
GEOLOGICAL / PETROLEUM
TECHNICIAN

Date JUL 17 2003

A COPY OF THIS FORM MUST BE ON LOCATION DURING TANK CLEANING, REMOVAL OF MISCELLANEOUS HYDROCARBONS, AND MUST BE PRESENTED WITH TANK BOTTOMS, MISCELLANEOUS HYDROCARBONS AT THE TREATING PLANT TO WHICH IT IS DELIVERED.

HYDROCARBONS AND DISPOSAL PERMIT

1404 Stanton TK 79782

36-22-27


U.L. - Sec. - Twp. - Rge.

of Miscellaneous Hydrocarbons

Below Load Line

☐ Other*

☐ Other*



Volume of good oil 128.47 Bbls.
(Not required prior to Division approval)

100 s Eunice hwy 18

on Roads or firewalls ☐ Other

ex Operating

Box 308 Hobbs NM 88241

Date 6-24-03

DISTRIBUTION BY OGD	
<input checked="" type="checkbox"/>	Santa Fe
<input type="checkbox"/>	File
<input type="checkbox"/>	Operator
<input type="checkbox"/>	Transporter (2)

OIL OR
GAS

District I
1625 N French Dr., Hobbs, NM 88240
District II
1301 W. Grand Avenue, Artesia, NM 88210
District III
1000 Rio Brazos Road, Aztec, NM 87410
District IV
1220 S. St. Francis Dr., Santa Fe, NM 87505

State of New Mexico
Energy Minerals and Natural Resources

Oil Conservation Division
1220 South St. Francis Dr.
Santa Fe, NM 87505

Form C-117 A
Revised March 17, 1999

Submit 5 Copies to
Appropriate District Office

PERMIT NO. A-13869

TANK CLEANING, SEDIMENT OIL REMOVAL, TRANSPORTATION OF MISCELLANEOUS HYDROCARBONS AND DISPOSAL PERMIT

Operator or Owner Dakota Resources Inc. Address 911 N. Midkiss Rd Midland TX 79701

Lease or Facility Name Big Eddy 100 SWO Location 8-21-28
U.L. - Sec. - Twp. - Rge.

OPERATION TO BE PERFORMED:

☐ Tank Cleaning ☐ Sediment Oil Removal ☒ Transportation of Miscellaneous Hydrocarbons

Operator or Owner Representative authorizing work Mike

Date Work to be Performed 6-24-3

TANK CLEANING DATA

Tank Number _____

Volume _____

Tank Type _____

Volume Below Load Line _____

SEDIMENT OIL OR MISCELLANEOUS HYDROCARBON DATA

Sediment Oil from: ☐ Pit ☐ Cellar ☐ Other

MISCELLANEOUS OIL

Tank Bottoms From: ☐ Pipeline Station ☐ Cude Terminal ☐ Other*

Catchings From: ☐ Gasoline Plant ☐ Gathering Lines ☒ Salt Water Disposal System ☐ Other*

☐ Pipeline Break Oil or Spill

*Other (Explain) _____

VOLUME AND DESTINATION:

Estimated Volume 18.5 Bbls.

Field test volume of good oil 158.46 Bbls
(Not required prior to Division approval)

Destination (Name and Location of treating plant or other facility) Jenex Operating Co 1100 S Eunice Hwy 18
Hobbs NM 88240

DESTRUCTION OF SEDIMENT OIL BY:

☐ Burning ☐ Pit Disposal ☐ Use on Roads or firewalls ☐ Other

(Explain) _____

Location of Destruction _____

Justification of Destruction _____

CERTIFICATION: (APPLICATION MAY BE MADE BY EITHER OF THE FOLLOWING)

I hereby certify that the information above is true and complete to the best of my knowledge.

Owner _____

and _____

Jenex Operating

By _____

Box 308 Hobbs NM 88241

Title _____

[Signature]

Date _____

6-24-3

Date 6-24-3

OIL CONSERVATION DIVISION

Approved By _____

Date _____

LINDA NELSON
GEOLOGICAL / PETROLEUM
TECHNICIAN

Date _____

JUL 17 2003

A COPY OF THIS FORM MUST BE ON LOCATION DURING TANK CLEANING, REMOVAL OF SEDIMENT OIL OR MISCELLANEOUS HYDROCARBONS, AND MUST BE PRESENTED WITH TANK BOTTOMS SAMPLES OF SEDIMENT OIL OR MISCELLANEOUS HYDROCARBONS AT THE TREATING PLANT TO WHICH IT IS DELIVERED.

DISTRIBUTION BY OCD	
<input checked="" type="checkbox"/>	Santa Fe
<input type="checkbox"/>	File
<input type="checkbox"/>	Operator
<input type="checkbox"/>	Transporter (2)

District I
1625 N. French Dr., Hobbs, NM 88240
District II
1301 W. Grand Avenue, Artesia, NM 88210
District III
1000 Rio Brazos Road, Aztec, NM 87410
District IV
1220 S. St. Francis Dr., Santa Fe, NM 87505

State of New Mexico
Energy Minerals and Natural Resources

Oil Conservation Division
1220 South St. Francis Dr.
Santa Fe, NM 87505

Form C-117 A
Revised March 17, 1999

Submit 5 Copies to
Appropriate District Office

PERMIT NO. H-26012

TANK CLEANING, SEDIMENT OIL REMOVAL, TRANSPORTATION OF MISCELLANEOUS HYDROCARBONS AND DISPOSAL PERMIT

Operator or Owner DKD LLC Address P.O. Box 682 Tatum NM 88267

Lease or Facility Name Watson 6 #1 SWD Location 6-16-36
U.L. - Sec. - Twp. - Rge.

OPERATION TO BE PERFORMED:

☐ Tank Cleaning ☐ Sediment Oil Removal ☒ Transportation of Miscellaneous Hydrocarbons

Operator or Owner Representative authorizing work Danny

Date Work to be Performed 6-3-3

TANK CLEANING DATA Tank Number _____ Volume _____

Tank Type _____

Volume Below Load Line _____

SEDIMENT OIL OR MISCELLANEOUS HYDROCARBON DATA

Sediment Oil from: ☐ Pit ☐ Cellar ☐ Other

MISCELLANEOUS OIL

Tank Bottoms From: ☐ Pipeline Station ☐ Crude Terminal ☐ Refinery ☐ Other

Catchings From: ☐ Gasoline Plant ☐ Gathering Lines ☒ Salt Water Disposal System ☐ Other

☐ Pipeline Break Oil or Spill

*Other (Explain) _____

VOLUME AND DESTINATION: Estimated Volume 190 Bbls. Field test volume of good oil 168.52 Bbls.
(Not required prior to Division approval)

Destination (Name and Location of treating plant or other facility) Jenex Operating 11100 s unice hwy 18

Hobbs NM 88240

DESTRUCTION OF SEDIMENT OIL BY: ☐ Burning ☐ Pit Disposal ☐ Use on Roads or firewalls ☐ Other

(Explain) _____

Location of Destruction _____

Justification of Destruction _____

CERTIFICATION: (APPLICATION MAY BE MADE BY EITHER OF THE FOLLOWING)

I hereby certify that the information above is true and complete to the best of my knowledge and belief.

Owner _____

Transporter Jenex Operating

By _____

Address P.O. Box 308 Hobbs NM 88241

Title _____

Signature [Signature]

Date _____

Title Manager Date 6-3-3

OIL CONSERVATION DIVISION

Approved By Marie Peterson Title MARIE PETERSON
GEOLOGICAL / PETROLEUM
TECHNICIAN

Date JUL 03 2003

A COPY OF THIS FORM MUST BE ON LOCATION DURING TANK CLEANING, REMOVAL OF SEDIMENT OIL OR MISCELLANEOUS HYDROCARBONS, AND MUST BE PRESENTED WITH TANK BOTTOMS, SEDIMENT OIL OR MISCELLANEOUS HYDROCARBONS AT THE TREATING PLANT TO WHICH IT IS DELIVERED.

DISTRIBUTION BY OCD	
	Santa Fe
	File
	Operator
	Transporter (2)

Division I
 5625 N. French Dr., Hobbs, NM 88240
 District II
 1301 W. Grand Avenue, Artesia, NM 88210
 District III
 7020 Rio Arizos Road, Aztec, NM 87410
 District IV
 122 S. St. Francis Dr., Santa Fe, NM 87505

State of New Mexico
 Energy Minerals and Natural Resources

Oil Conservation Division
 1220 South St. Francis Dr.
 Santa Fe, NM 87505

Form C-117 A
 Revised March 17, 1996

Submit 5 Copies to
 Appropriate District Office

PERMIT NO. 4-26017

TANK CLEANING, SEDIMENT OIL REMOVAL, TRANSPORTATION OF MISCELLANEOUS HYDROCARBONS AND DISPOSAL PERMIT

Operator or Owner Rice Operating Address 122 W Taylor Hobbs NM 88240
 Lease or Facility Name I-1 Location 1-20-36
 U.L. - Sec. - Twp. - Rge.

OPERATION TO BE PERFORMED:

☐ Tank Cleaning ☐ Sediment Oil Removal ☒ Transportation of Miscellaneous Hydrocarbons

Operator or Owner Representative authorizing work Craig

Date Work to be Performed 6-4-3

TANK CLEANING DATA

Tank Number

Volume

Tank Type

Volume Below Load Line

SEDIMENT OIL OR MISCELLANEOUS HYDROCARBON DATA

Sediment Oil from: ☐ Pit ☐ Cellar ☐ Other

MISCELLANEOUS OIL

Tank Bottoms From: ☐ Pipeline Station ☐ Crude Terminal ☐ Refinery ☐ Other*

Catchings From: ☐ Gasoline Plant ☐ Gathering Lines ☒ Salt Water Disposal System ☐ Other*

☐ Pipeline Break Oil or Spill

*Other (Explain)

VOLUME AND DESTINATION: Estimated Volume 60 Bbls. Field test volume of good oil 58.2 Bbls.
 (Not required prior to Division approval)

Destination (Name and Location of treating plant or other facility) Jenex Operating 11100 s eunice hwy 18
Hobbs NM 88240

DESTRUCTION OF SEDIMENT OIL BY: ☐ Burning ☐ Pit Disposal ☐ Use on Roads or firewalls ☐ Other

(Explain)

Location of Destruction

Justification of Destruction

CERTIFICATION: (APPLICATION MAY BE MADE BY EITHER OF THE FOLLOWING)

I hereby certify that the information above is true and complete to the best of my knowledge and belief.

Owner

Transporter Jenex Operating

By

Address P.O. Box 308 Hobbs NM 88241

Title

Signature [Signature]

Date

Title Manager

Date 6-4-3

OIL CONSERVATION DIVISION

Approved By Marie Peterson

Marie Peterson
 Title GEOLOGICAL / PETROLEUM
TECHNICIAN

JUL 03 2003

COPY OF THIS FORM MUST BE ON LOCATION DURING TANK CLEANING, REMOVAL OF SEDIMENT OIL OR MISCELLANEOUS HYDROCARBONS, AND MUST BE PRESENTED WITH TANK BOTTOMS, SEDIMENT OIL OR MISCELLANEOUS HYDROCARBONS AT THE TREATING PLANT TO WHICH IT IS DELIVERED.

DISTRIBUTION BY OCO	
	Santa Fe
	File
	Operator
	Transporter (2)

District I
1625 N. French Dr., Hobbs, NM 88240
District II
1301 W. Grand Avenue, Artesia, NM 88210
District III
1000 Rio Brazos Road, Aztec, NM 87410
District IV
1220 S. St. Francis Dr., Santa Fe, NM 87505

State of New Mexico
Energy Minerals and Natural Resources

Oil Conservation Division
1220 South St. Francis Dr.
Santa Fe, NM 87505

Form C-117 A
Revised March 17, 1999

Submit 5 Copies to
Appropriate District Office

PERMIT NO. H-26018

TANK CLEANING, SEDIMENT OIL REMOVAL, TRANSPORTATION OF MISCELLANEOUS HYDROCARBONS AND DISPOSAL PERMIT

Operator or Owner Rice Operating Address 122 W Taylor Hobbs NM 88240
Lease or Facility Name M-5 Location 5-20-37
U.L. - Sec. - Twp. - Rce.

OPERATION TO BE PERFORMED:

☐ Tank Cleaning ☐ Sediment Oil Removal ☒ Transportation of Miscellaneous Hydrocarbons

Operator or Owner Representative authorizing work Craig

Date Work to be Performed 6-5-3

TANK CLEANING DATA Tank Number _____ Volume _____

Tank Type _____ Volume Below Load Line _____
SEDIMENT OIL OR MISCELLANEOUS HYDROCARBON DATA

Sediment Oil from: ☐ Pit ☐ Cellar ☐ Other

MISCELLANEOUS OIL

Tank Bottoms From: ☐ Pipeline Station ☐ Crude Terminal ☐ Refinery ☐ Other*

Catchings From: ☐ Gasoline Plant ☐ Gathering Lines ☒ Salt Water Disposal System ☐ Other*

☐ Pipeline Break Oil or Spill

*Other (Explain) _____

VOLUME AND DESTINATION: Estimated Volume 150 Bbls. Field test volume of good oil 78.48 Bbls.
(Not required prior to Division approval)

Destination (Name and Location of treating plant or other facility) Jenex Operating 11100 s unice hwy 18
Hobbs NM 88240

DESTRUCTION OF SEDIMENT OIL BY: ☐ Burning ☐ Pit Disposal ☐ Use on Roads or firewalls ☐ Other

(Explain) _____

Location of Destruction _____

Justification of Destruction _____

CERTIFICATION: (APPLICATION MAY BE MADE BY EITHER OF THE FOLLOWING)

I hereby certify that the information above is true and complete to the best of my knowledge and belief.

Owner _____ Transporter Jenex Operating

By _____ Address P.O. Box 308 Hobbs NM 88241

Title _____ Signature [Signature]

Date _____ Title Manager Date 6-5-3

OIL CONSERVATION DIVISION

Approved By Marie Peterson Title MARIE PETERSON
GEOLOGICAL / PETROLEUM
TECHNICIAN Date JUL 03 2003

A COPY OF THIS FORM MUST BE ON LOCATION DURING TANK CLEANING, REMOVAL OF SEDIMENT OIL OR MISCELLANEOUS HYDROCARBONS, AND MUST BE PRESENTED WITH TANK BOTTOMS, SEDIMENT OIL OR MISCELLANEOUS HYDROCARBONS AT THE TREATING PLANT TO WHICH IT IS DELIVERED.

DISTRIBUTION BY OCD	
	Santa Fe
	File
	Operator
	Transporter (2)

District I
1625 N French Dr., Hobbs, NM 88240
District II
1301 W Grand Avenue, Artesia, NM 88210
District III
1000 Rio Brazos Road, Aztec, NM 87410
District IV
1220 S. St. Francis Dr., Santa Fe, NM 87505

State of New Mexico
Energy Minerals and Natural Resources

Oil Conservation Division
1220 South St. Francis Dr.
Santa Fe, NM 87505

Form C-117 A
Revised March 17, 1999

Submit 5 Copies to
Appropriate District Office

PERMIT NO. H-26022

TANK CLEANING, SEDIMENT OIL REMOVAL, TRANSPORTATION OF MISCELLANEOUS HYDROCARBONS AND DISPOSAL PERMIT

Operator or Owner Rice operating Address 122 W Taylor Hobbs NM 88240
Lease or Facility Name M-33 Location 33-20-37
U.L. - Sec. - Twp. - Rge.

OPERATION TO BE PERFORMED:

☐ Tank Cleaning ☐ Sediment Oil Removal ☒ Transportation of Miscellaneous Hydrocarbons

Operator or Owner Representative authorizing work Craig

Date Work to be Performed 6-5-3

TANK CLEANING DATA

Tank Number _____

Volume _____

Tank Type _____

Volume Below Load Line _____

SEDIMENT OIL OR MISCELLANEOUS HYDROCARBON DATA

Sediment Oil from: ☐ Pit ☐ Cellar ☐ Other

MISCELLANEOUS OIL

Tank Bottoms From: ☐ Pipeline Station ☐ Crude Terminal ☐ Refinery ☐ Other*

Catchings From: ☐ Gasoline Plant ☐ Gathering Lines ☒ Salt Water Disposal System ☐ Other*

☐ Pipeline Break Oil or Spill

*Other (Explain) _____

VOLUME AND DESTINATION:

Estimated Volume 100 Bbls.

Field test volume of good oil 87.91 Bbls.
(Not required prior to Division approval)

Destination (Name and Location of treating plant or other facility) Jenex Operating 11100 s eunice hwy 18
Hobbs NM 88240

DESTRUCTION OF SEDIMENT OIL BY:

☐ Burning ☐ Pit Disposal ☐ Use on Roads or firewalls ☐ Other

(Explain) _____

Location of Destruction _____

Justification of Destruction _____

CERTIFICATION: (APPLICATION MAY BE MADE BY EITHER OF THE FOLLOWING)

I hereby certify that the information above is true and complete to the best of my knowledge and belief.

Owner _____ Transporter Jenex Operating
By _____ Address P.O. Box 308 Hobbs NM 88241
Title _____ Signature [Signature]
Date _____ Title Manager Date 6-5-3

OIL CONSERVATION DIVISION

Approved By Marie Peterson Title GEOLOGICAL / PETROLEUM
TECHNICIAN

MARIE PETERSON

JUL 03 2003

A COPY OF THIS FORM MUST BE ON LOCATION DURING TANK CLEANING, REMOVAL OF SEDIMENT OIL OR MISCELLANEOUS HYDROCARBONS, AND MUST BE PRESENTED WITH TANK BOTTOMS, SEDIMENT OIL OR MISCELLANEOUS HYDROCARBONS AT THE TREATING PLANT TO WHICH IT IS DELIVERED.

DISTRIBUTION BY OCD	
	Santa Fe
	File
	Operator
	Transporter (2)

District I
1625 N. French Dr., Hobbs, NM 88240
District II
1301 W. Grand Avenue, Artesia, NM 88210
District III
1000 Rio Brazos Road, Aztec, NM 87410
District IV
1220 S. St. Francis Dr., Santa Fe, NM 87505

State of New Mexico
Energy Minerals and Natural Resources

Oil Conservation Division
1220 South St. Francis Dr.
Santa Fe, NM 87505

Form C-117 A
Revised March 17, 1999

Submit 5 Copies to
Appropriate District Office

PERMIT NO. H-26023

TANK CLEANING, SEDIMENT OIL REMOVAL, TRANSPORTATION OF MISCELLANEOUS HYDROCARBONS AND DISPOSAL PERMIT

Operator or Owner Rice Operating Address 122 W Taylor Hobbs NM 88240
Lease or Facility Name M-9 Location 9-20-37
U.L. - Sec. - Twp. - Rge.

OPERATION TO BE PERFORMED:

☐ Tank Cleaning ☐ Sediment Oil Removal ☒ Transportation of Miscellaneous Hydrocarbons

Operator or Owner Representative authorizing work Craig

Date Work to be Performed 6-5-3

TANK CLEANING DATA

Tank Number _____

Volume _____

Tank Type _____

Volume Below Load Line _____

SEDIMENT OIL OR MISCELLANEOUS HYDROCARBON DATA

Sediment Oil from: ☐ Pit ☐ Cellar ☐ Other

MISCELLANEOUS OIL

Tank Bottoms From: ☐ Pipeline Station ☐ Crude Terminal ☐ Refinery ☐ Other*

Catchings From: ☐ Gasoline Plant ☐ Gathering Lines ☒ Salt Water Disposal System ☐ Other*

☐ Pipeline Break Oil or Spill

*Other (Explain) _____

VOLUME AND DESTINATION:

Estimated Volume 100 Bbls.

Field test volume of good oil 42.05 Bbls
(Not required prior to Division approval)

Destination (Name and Location of treating plant or other facility) Jenex Operating 11100 s unice hwy 18

Hobbs NM 88240

DESTRUCTION OF SEDIMENT OIL BY:

☐ Burning ☐ Pit Disposal ☐ Use on Roads or firewalls ☐ Other

(Explain) _____

Location of Destruction _____

Justification of Destruction _____

CERTIFICATION: (APPLICATION MAY BE MADE BY EITHER OF THE FOLLOWING)

I hereby certify that the information above is true and complete to the best of my knowledge and belief.

Owner _____

Transporter Jenex Operating

By _____

Address P.O. Box 308 Hobbs NM 88241

Title _____

Signature [Signature]

Date _____

Title Manager

Date 6-5-3

OIL CONSERVATION DIVISION

Approved By Marie Peterson

Title

MARIE PETERSON
GEOLOGICAL / PETROLEUM
TECHNICIAN

Date

JUL 03 2003

A COPY OF THIS FORM MUST BE ON LOCATION DURING TANK CLEANING, REMOVAL OF SEDIMENT OIL OR MISCELLANEOUS HYDROCARBONS, AND MUST BE PRESENTED WITH TANK BOTTOMS, SEDIMENT OIL OR MISCELLANEOUS HYDROCARBONS AT THE TREATING PLANT TO WHICH IT IS DELIVERED.

DISTRIBUTION BY OCD	
	Santa Fe
	File
	Operator
	Transporter (2)

District I
1625 N. French Dr., Hobbs, NM 88240
District II
1301 W. Grand Avenue, Artesia, NM 88210
District III
1000 Rio Brazos Road, Aztec, NM 87410
District IV
1220 S. St. Francis Dr., Santa Fe, NM 87505

State of New Mexico
Energy Minerals and Natural Resources

Oil Conservation Division
1220 South St. Francis Dr.
Santa Fe, NM 87505

Form C-117 A
Revised March 17, 1999

Submit 5 Copies to
Appropriate District Office

PERMIT NO. H-26024

TANK CLEANING, SEDIMENT OIL REMOVAL, TRANSPORTATION OF MISCELLANEOUS HYDROCARBONS AND DISPOSAL PERMIT

Operator or Owner Sundance Services Address P.O. Box 1737 Eunice NM 88231
Lease or Facility Name Prabo Facility Location 29-21-38
U.L. - Sec. - Twp. - Rse.

OPERATION TO BE PERFORMED:

☐ Tank Cleaning ☐ Sediment Oil Removal ☒ Transportation of Miscellaneous Hydrocarbons

Operator or Owner Representative authorizing work Kelly

Date Work to be Performed 6-5-3

TANK CLEANING DATA

Tank Number _____

Volume _____

Tank Type _____

Volume Below Load Line _____

SEDIMENT OIL OR MISCELLANEOUS HYDROCARBON DATA

Sediment Oil from: ☐ Pit ☐ Cellar ☐ Other

MISCELLANEOUS OIL

Tank Bottoms From: ☐ Pipeline Station ☐ Crude Terminal ☐ Refinery ☐ Other*

Catchings From: ☐ Gasoline Plant ☐ Gathering Lines ☒ Salt Water Disposal System ☐ Other*

☐ Pipeline Break Oil or Spill

*Other (Explain) _____

VOLUME AND DESTINATION: Estimated Volume 190 Bbls. Field test volume of good oil 158.03 Bbls.
(Not required prior to Division approval)

Destination (Name and Location of treating plant or other facility) Jenex Operating 11100 s eunice hwy 18

Hobbs NM 88240

DESTRUCTION OF SEDIMENT OIL BY: ☐ Burning ☐ Pit Disposal ☐ Use on Roads or firewalls ☐ Other

(Explain) _____

Location of Destruction _____

Justification of Destruction _____

CERTIFICATION: (APPLICATION MAY BE MADE BY EITHER OF THE FOLLOWING)

I hereby certify that the information above is true and complete to the best of my knowledge and belief.

Owner _____

Transporter Jenex Operating

By _____

Address P.O. Box 308 Hobbs NM 88241

Title _____

Signature [Signature]

Date _____

Title Manager

Date 6-5-3

OIL CONSERVATION DIVISION

Approved By Marie Peterson

Marie Peterson
Title GEOLOGICAL / PETROLEUM
TECHNICIAN

Date JUL 03 2003

A COPY OF THIS FORM MUST BE ON LOCATION DURING TANK CLEANING, REMOVAL OF SEDIMENT OIL OR MISCELLANEOUS HYDROCARBONS, AND MUST BE PRESENTED WITH TANK BOTTOMS, SEDIMENT OIL OR MISCELLANEOUS HYDROCARBONS AT THE TREATING PLANT TO WHICH IT IS DELIVERED.

DISTRIBUTION BY OCD	
	Santa Fe
	File
	Operator
	Transporter (2)

District I
1625 N. French Dr., Hobbs, NM 88240
District II
1101 W. Grand Avenue, Artesia, NM 88210
District III
1050 Rio Brazos Road, Aztec, NM 87410
District IV
120 S. St. Francis Dr., Santa Fe, NM 87505

State of New Mexico
Energy Minerals and Natural Resources

Oil Conservation Division
1220 South St. Francis Dr.
Santa Fe, NM 87505

Form C-112 A
Revised March 17, 1999

Submit 5 Copies to
Appropriate District Office

PERMIT NO. H-26025

TANK CLEANING, SEDIMENT OIL REMOVAL, TRANSPORTATION OF MISCELLANEOUS HYDROCARBONS AND DISPOSAL PERMIT

Operator or Owner Rice Operating Address 122 W Taylor Hobbs NM 88240
Lease or Facility Name A-22 Location 22-22-37
U.L. - Sec. - Twp. - Rge.

OPERATION TO BE PERFORMED:

☐ Tank Cleaning ☐ Sediment Oil Removal ☒ Transportation of Miscellaneous Hydrocarbons

Operator or Owner Representative authorizing work Craig

Date Work to be Performed 6-6-3

TANK CLEANING DATA

Tank Number

Volume

Tank Type

Volume Below Load Line

SEDIMENT OIL OR MISCELLANEOUS HYDROCARBON DATA

Sediment Oil from: ☐ Pit ☐ Cellar ☐ Other

MISCELLANEOUS OIL

Tank Bottoms From: ☐ Pipeline Station ☐ Crude Terminal ☐ Refinery ☐ Other*

Catchings From: ☐ Gasoline Plant ☐ Gathering Lines ☒ Salt Water Disposal System ☐ Other*

☐ Pipeline Break Oil or Spill

*Other (Explain)

VOLUME AND DESTINATION: Estimated Volume 100 Bbls. Field test volume of good oil 55.53 Bbls.
(Not required prior to Division approval)

Destination (Name and Location of treating plant or other facility) Jenex Operating 11100 s eunice hwy 18
Hobbs NM 88240

DESTRUCTION OF SEDIMENT OIL BY: ☐ Burning ☐ Pit Disposal ☐ Use on Roads or firewalls ☐ Other

(Explain)

Location of Destruction

Justification of Destruction

CERTIFICATION: (APPLICATION MAY BE MADE BY EITHER OF THE FOLLOWING)

I hereby certify that the information above is true and complete to the best of my knowledge and belief.

Owner

Transporter Jenex Operating

By

Address P.O. Box 308 Hobbs NM 88241

Title

Signature [Signature]

Date

Title Manager

Date 6-6-3

OIL CONSERVATION DIVISION

Approved By

Marie Peterson

Title MARIE PETERSON
GEOLOGICAL / PETROLEUM
TECHNICIAN

Date

JUL 03 2003

A COPY OF THIS FORM MUST BE ON LOCATION DURING TANK CLEANING, REMOVAL OF SEDIMENT OIL OR MISCELLANEOUS HYDROCARBONS, AND MUST BE PRESENTED WITH TANK BOTTOMS, SEDIMENT OIL OR MISCELLANEOUS HYDROCARBONS AT THE TREATING PLANT TO WHICH IT IS DELIVERED.

DISTRIBUTION BY OGD	
	Santa Fe
	File
	Operator
	Transporter (2)

District I
1625 N. French Dr., Hobbs, NM 88240
District II
1301 W. Grand Avenue, Artesia, NM 88210
District III
1000 Rio Brazos Road, Aztec, NM 87410
District IV
1220 S. St. Francis Dr., Santa Fe, NM 87505

State of New Mexico
Energy Minerals and Natural Resources

Oil Conservation Division
1220 South St. Francis Dr.
Santa Fe, NM 87505

Form C-117 A
Revised March 17, 1999

Submit 5 Copies to
Appropriate District Office

PERMIT NO. H-26026

TANK CLEANING, SEDIMENT OIL REMOVAL, TRANSPORTATION OF MISCELLANEOUS HYDROCARBONS AND DISPOSAL PERMIT

Operator or Owner Rice Operating Address 122 W Taylor Hobbs NM 88240
Lease or Facility Name H-35 Location 35-22-37
U.L. - Sec. - Twp. - Rge.

OPERATION TO BE PERFORMED:

☐ Tank Cleaning ☐ Sediment Oil Removal ☒ Transportation of Miscellaneous Hydrocarbons

Operator or Owner Representative authorizing work Craig

Date Work to be Performed 6-6-3

TANK CLEANING DATA Tank Number _____ Volume _____

Tank Type _____ Volume Below Load Line _____
SEDIMENT OIL OR MISCELLANEOUS HYDROCARBON DATA

Sediment Oil from: ☐ Pit ☐ Cellar ☐ Other

MISCELLANEOUS OIL

Tank Bottoms From: ☐ Pipeline Station ☐ Crude Terminal ☐ Refinery ☐ Other

Catchings From: ☐ Gasoline Plant ☐ Gathering Lines ☒ Salt Water Disposal System ☐ Other

☐ Pipeline Break Oil or Spill

*Other (Explain) _____

VOLUME AND DESTINATION: Estimated Volume 100 Bbls. Field test volume of good oil 0 Bbls.
(Not required prior to Division approval)

Destination (Name and Location of treating plant or other facility) Jenex Operating 11100 s eunice hwy 18
Hobbs NM 88240

DESTRUCTION OF SEDIMENT OIL BY: ☐ Burning ☐ Pit Disposal ☐ Use on Roads or firewalls ☐ Other

(Explain) _____

Location of Destruction _____

Justification of Destruction _____

CERTIFICATION: (APPLICATION MAY BE MADE BY EITHER OF THE FOLLOWING)

I hereby certify that the information above is true and complete to the best of my knowledge and belief.

Owner _____

Transporter Jenex Operating

By _____

Address P.O. Box 308 Hobbs NM 88241

Title _____

Signature [Signature]

Date _____

Title Manager

Date 6-6-3

OIL CONSERVATION DIVISION

Approved By Marie Peterson Title GEOLOGICAL / PETROLEUM

MARIE PETERSON

TECHNICIAN

Date

JUL 03 2003

A COPY OF THIS FORM MUST BE ON LOCATION DURING TANK CLEANING, REMOVAL OF SEDIMENT OIL OR MISCELLANEOUS HYDROCARBONS, AND MUST BE PRESENTED WITH TANK BOTTOMS, SEDIMENT OIL OR MISCELLANEOUS HYDROCARBONS AT THE TREATING PLANT TO WHICH IT IS DELIVERED.

DISTRIBUTION BY OCD	
	Santa Fe
	File
	Operator
	Transporter (2)

District I
1625 N. French Dr., Hobbs, NM 88240
District II
1301 W. Grand Avenue, Artesia, NM 88210
District III
1000 Rio Brazos Road, Aztec, NM 87410
District IV
1220 S. St. Francis Dr., Santa Fe, NM 87505

State of New Mexico
Energy Minerals and Natural Resources

Oil Conservation Division
1220 South St. Francis Dr.
Santa Fe, NM 87505

Form C-117 A
Revised March 17, 1999

Submit 5 Copies to
Appropriate District Office

PERMIT NO. H-26027

TANK CLEANING, SEDIMENT OIL REMOVAL, TRANSPORTATION OF MISCELLANEOUS HYDROCARBONS AND DISPOSAL PERMIT

Operator or Owner Rice Operating Address 122 W Taylor Hobbs NM 88240
Lease or Facility Name K-33 Location 33-19-37
U.L. - Sec. - Twp. - Rge.

OPERATION TO BE PERFORMED:

☐ Tank Cleaning ☐ Sediment Oil Removal ☒ Transportation of Miscellaneous Hydrocarbons

Operator or Owner Representative authorizing work Craig

Date Work to be Performed 6-6-3

TANK CLEANING DATA

Tank Number _____

Volume _____

Tank Type _____

Volume Below Load Line _____

SEDIMENT OIL OR MISCELLANEOUS HYDROCARBON DATA

Sediment Oil from: ☐ Pit ☐ Cellar ☐ Other

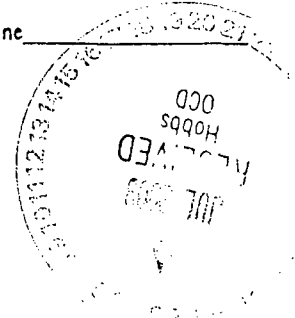
MISCELLANEOUS OIL

Tank Bottoms From: ☐ Pipeline Station ☐ Crude Terminal ☐ Refinery ☐ Other*

Catchings From: ☐ Gasoline Plant ☐ Gathering Lines ☒ Salt Water Disposal System ☐ Other*

☐ Pipeline Break Oil or Spill

*Other (Explain) _____



VOLUME AND DESTINATION:

Estimated Volume 190 Bbls.

Field test volume of good oil 49.89 Bbls
(Not required prior to Division approval)

Destination (Name and Location of treating plant or other facility) Jenex Operating 11100 S Eunice Hwy 18
Hobbs NM 88240

DESTRUCTION OF SEDIMENT OIL BY:

☐ Burning ☐ Pit Disposal ☐ Use on Roads or firewalls ☐ Other

(Explain) _____

Location of Destruction _____

Justification of Destruction _____

CERTIFICATION: (APPLICATION MAY BE MADE BY EITHER OF THE FOLLOWING)

I hereby certify that the information above is true and complete to the best of my knowledge and belief.

Owner _____

Transporter Jenex Operating

By _____

Address P.O. Box 308 Hobbs NM 88241

Title _____

Signature [Signature]

Date _____

Title Manager

Date 6-6-3

OIL CONSERVATION DIVISION

Approved By Marie Peterson

MARIE PETERSON
Title GEOLOGICAL / PETROLEUM
TECHNICIAN

Date JUL 03 2003

A COPY OF THIS FORM MUST BE ON LOCATION DURING TANK CLEANING, REMOVAL OF SEDIMENT OIL OR MISCELLANEOUS HYDROCARBONS, AND MUST BE PRESENTED WITH TANK BOTTOMS, SEDIMENT OIL OR MISCELLANEOUS HYDROCARBONS AT THE TREATING PLANT TO WHICH IT IS DELIVERED.

DISTRIBUTION BY OCD	
	Santa Fe
	File
	Operator
	Transporter (2)

District I
1625 N. French Dr., Hobbs, NM 88240
District II
1301 W. Grand Avenue, Artesia, NM 88210
District III
1000 Rio Brazos Road, Aztec, NM 87410
District IV
1220 S. St. Francis Dr., Santa Fe, NM 87505

State of New Mexico
Energy Minerals and Natural Resources

Oil Conservation Division
1220 South St. Francis Dr.
Santa Fe, NM 87505

Form C-117 A
Revised March 17, 1999

Submit 5 Copies to
Appropriate District Office

PERMIT NO. H-26028

TANK CLEANING, SEDIMENT OIL REMOVAL, TRANSPORTATION OF MISCELLANEOUS HYDROCARBONS AND DISPOSAL PERMIT

Operator or Owner Rice Operating Address 122 w Taylor Hobbs Nm 88240
Lease or Facility Name N-18 Location 18-22-37
U.L. - Sec. - Twp. - Rge.

OPERATION TO BE PERFORMED:

☐ Tank Cleaning ☐ Sediment Oil Removal ☒ Transportation of Miscellaneous Hydrocarbons

Operator or Owner Representative authorizing work Craig

Date Work to be Performed 6-7-3

TANK CLEANING DATA

Tank Number

Volume

Tank Type

Volume Below Load Line

SEDIMENT OIL OR MISCELLANEOUS HYDROCARBON DATA

Sediment Oil from: ☐ Pit ☐ Cellar ☐ Other

MISCELLANEOUS OIL

Tank Bottoms From: ☐ Pipeline Station ☐ Crude Terminal ☐ Refinery ☐ Other*

Catchings From: ☐ Gasoline Plant ☐ Gathering Lines ☒ Salt Water Disposal System ☐ Other*

☐ Pipeline Break Oil or Spill

*Other (Explain)

VOLUME AND DESTINATION:

Estimated Volume 190 Bbls.

Field test volume of good oil 44.32 Bbls.
(Not required prior to Division approval)

Destination (Name and Location of treating plant or other facility) Jenex Operating 11100 s eunice hwy 18
Hobbs NM 88240

DESTRUCTION OF SEDIMENT OIL BY:

☐ Burning ☐ Pit Disposal ☐ Use on Roads or firewalls ☐ Other

(Explain)

Location of Destruction

Justification of Destruction

CERTIFICATION: (APPLICATION MAY BE MADE BY EITHER OF THE FOLLOWING)

I hereby certify that the information above is true and complete to the best of my knowledge and belief.

Owner

Transporter Jenex Operating

By

Address P.O. Box 308 Hobbs NM 88241

Title

Signature

Date

Title

Manager

Date 6-6-3

OIL CONSERVATION DIVISION

Approved By

Marie Peterson

Title

MARIE PETERSON

GEOLOGICAL / PETROLEUM
TECHNICIAN

Date

JUL 03 2003

A COPY OF THIS FORM MUST BE ON LOCATION DURING TANK CLEANING, REMOVAL OF SEDIMENT OIL OR MISCELLANEOUS HYDROCARBONS, AND MUST BE PRESENTED WITH TANK BOTTOMS, SEDIMENT OIL OR MISCELLANEOUS HYDROCARBONS AT THE TREATING PLANT TO WHICH IT IS DELIVERED.

DISTRIBUTION BY OCD	
	Santa Fe
	File
	Operator
	Transporter (2)

District I
1625 N. French Dr., Hobbs, NM 88240
District II
1301 W. Grand Avenue, Artesia, NM 88210
District III
1000 Rio Brazos Road, Aztec, NM 87410
District IV
1220 S. St. Francis Dr., Santa Fe, NM 87505

State of New Mexico
Energy Minerals and Natural Resources

Oil Conservation Division
1220 South St. Francis Dr.
Santa Fe, NM 87505

Form C-117A
Revised March 17, 1999

Submit 5 Copies to
Appropriate District Office

PERMIT NO. H-26039

TANK CLEANING, SEDIMENT OIL REMOVAL, TRANSPORTATION OF MISCELLANEOUS HYDROCARBONS AND DISPOSAL PERMIT

Operator or Owner Sundance Services Address P.O. Box 1737 Eunice NM 88231
Lease or Facility Name Prebo Facility Location 29-21-38
U.L. - Sec. - Twp. - Rec.

OPERATION TO BE PERFORMED:

☐ Tank Cleaning ☐ Sediment Oil Removal ☒ Transportation of Miscellaneous Hydrocarbons

Operator or Owner Representative authorizing work Kelly

Date Work to be Performed 6-9-3

TANK CLEANING DATA

Tank Number

Volume

Tank Type

Volume Below Load Line

SEDIMENT OIL OR MISCELLANEOUS HYDROCARBON DATA

Sediment Oil from: ☐ Pit ☐ Cellar ☐ Other

MISCELLANEOUS OIL

Tank Bottoms From: ☐ Pipeline Station ☐ Crude Terminal ☐ Refinery ☐ Other*

Catchings From: ☐ Gasoline Plant ☐ Gathering Lines ☒ Salt Water Disposal System ☐ Other*

☐ Pipeline Break Oil or Spill

*Other (Explain)

VOLUME AND DESTINATION:

Estimated Volume 150.00 Bbls.

Field test volume of good oil 148.00 Bbls.
(Not required prior to Division approval)

Destination (Name and Location of treating plant or other facility) Jenex Operating 11100 s eunice hwy 18
Hobbs NM 88240

DESTRUCTION OF SEDIMENT OIL BY:

☐ Burning ☐ Pit Disposal ☐ Use on Roads or firewalls ☐ Other

(Explain)

Location of Destruction

Justification of Destruction

CERTIFICATION: (APPLICATION MAY BE MADE BY EITHER OF THE FOLLOWING)

I hereby certify that the information above is true and complete to the best of my knowledge and belief.

Owner

Transporter Jenex Operating

By

Address P.O. Box 308 Hobbs NM 88241

Title

Signature

Date

Title Manager

Date 6-9-3

OIL CONSERVATION DIVISION

Approved By

Marie Peterson

Title GEOLOGICAL / PETROLEUM
TECHNICIAN

MARIE PETERSON

Date

JUL 03 2003

A COPY OF THIS FORM MUST BE ON LOCATION DURING TANK CLEANING, REMOVAL OF SEDIMENT OIL OR MISCELLANEOUS HYDROCARBONS, AND MUST BE PRESENTED WITH TANK BOTTOMS, SEDIMENT OIL OR MISCELLANEOUS HYDROCARBONS AT THE TREATING PLANT TO WHICH IT IS DELIVERED.

DISTRIBUTION BY OCD	
	Santa Fe
	File
	Operator
	Transporter (2)

District I
1625 N. French Dr., Hobbs, NM 88240
District II
1301 W. Grand Avenue, Artesia, NM 88210
District III
1000 Rio Brazos Road, Aztec, NM 87410
District IV
1220 S. St. Francis Dr., Santa Fe, NM 87505

State of New Mexico
Energy Minerals and Natural Resources

Oil Conservation Division
1220 South St. Francis Dr.
Santa Fe, NM 87505

Form C-117 A
Revised March 17, 1999

Submit 5 Copies to
Appropriate District Office

PERMIT NO. H-26040

TANK CLEANING, SEDIMENT OIL REMOVAL, TRANSPORTATION OF MISCELLANEOUS HYDROCARBONS AND DISPOSAL PERMIT

Operator or Owner Rice Operating Address 122 W Taylor Hobbs NM 88240
Lease or Facility Name Justice B-12 Location 12-25-37
U.L. Sec. Twp. Rge.

OPERATION TO BE PERFORMED:

☐ Tank Cleaning ☐ Sediment Oil Removal ☒ Transportation of Miscellaneous Hydrocarbons

Operator or Owner Representative authorizing work Craig

Date Work to be Performed 6-9-3

TANK CLEANING DATA

Tank Number

Volume

Tank Type

Volume Below Load Line

SEDIMENT OIL OR MISCELLANEOUS HYDROCARBON DATA

Sediment Oil from: ☐ Pit ☐ Cellar ☐ Other

MISCELLANEOUS OIL

Tank Bottoms From: ☐ Pipeline Station ☐ Crude Terminal ☐ Refinery ☐ Other*

Catchings From: ☐ Gasoline Plant ☐ Gathering Lines ☒ Salt Water Disposal System ☐ Other*

☐ Pipeline Break Oil or Spill

*Other (Explain)

VOLUME AND DESTINATION:

Estimated Volume 60 Bbls.

Field test volume of good oil 55.58 Bbls.
(Not required prior to Division approval)

Destination (Name and Location of treating plant or other facility) Jenex Operating 11100 S Eunice hwy 18
Hobbs NM 88240

DESTRUCTION OF SEDIMENT OIL BY:

☐ Burning ☐ Pit Disposal ☐ Use on Roads or firewalls ☐ Other

(Explain)

Location of Destruction

Justification of Destruction

CERTIFICATION: (APPLICATION MAY BE MADE BY EITHER OF THE FOLLOWING)

I hereby certify that the information above is true and complete to the best of my knowledge and belief.

Owner

Transporter Jenex Operating

By

Address P.O. Box 308 Hobbs NM 88241

Title

Signature [Signature]

Date

Title Manager Date 6-9-3

OIL CONSERVATION DIVISION

Approved By Marie Peterson Title GEOLOGICAL / PETROLEUM

MARIE PETERSON

TECHNICIAN

Date JUL 03 2003

A COPY OF THIS FORM MUST BE ON LOCATION DURING TANK CLEANING, REMOVAL OF SEDIMENT OIL OR MISCELLANEOUS HYDROCARBONS, AND MUST BE PRESENTED WITH TANK BOTTOMS, SEDIMENT OIL OR MISCELLANEOUS HYDROCARBONS AT THE TREATING PLANT TO WHICH IT IS DELIVERED.

DISTRIBUTION BY OCD	
	Santa Fe
	File
	Operator
	Transporter (2)

District I
 1025 N. French Dr., Hobbs, NM 88240
 District II
 1101 W. Grand Avenue, Artesia, NM 88210
 District III
 1000 Rio Brazos Road, Aztec, NM 87410
 District IV
 1220 S. St. Francis Dr., Santa Fe, NM 87505

State of New Mexico
 Energy Minerals and Natural Resources

Oil Conservation Division
 1220 South St. Francis Dr.
 Santa Fe, NM 87505

Form C-117A
 Revised March 17, 1999

Submit 5 Copies to
 Appropriate District Office

PERMIT NO. H-26041

TANK CLEANING, SEDIMENT OIL REMOVAL, TRANSPORTATION OF MISCELLANEOUS HYDROCARBONS AND DISPOSAL PERMIT

Operator or Owner Rice Operating Address 122 W Taylor Hobbs NM 88240
 Lease or Facility Name Justice H-2 Location 2-26-37
 U.L. Sec. Twp. Rge

OPERATION TO BE PERFORMED:

☐ Tank Cleaning ☐ Sediment Oil Removal ☒ Transportation of Miscellaneous Hydrocarbons

Operator or Owner Representative authorizing work Craig

Date Work to be Performed 6-9-3

TANK CLEANING DATA Tank Number _____ Volume _____

Tank Type _____

Volume Below Load Line _____

SEDIMENT OIL OR MISCELLANEOUS HYDROCARBON DATA

Sediment Oil from: ☐ Pit ☐ Cellar ☐ Other

MISCELLANEOUS OIL

Tank Bottoms From: ☐ Pipeline Station ☐ Crude Terminal ☐ Refinery ☐ Other*

Catchings From: ☐ Gasoline Plant ☐ Gathering Lines ☒ Salt Water Disposal System ☐ Other*

☐ Pipeline Break Oil or Spill

*Other (Explain) _____

VOLUME AND DESTINATION: Estimated Volume 20 Bbls. Field test volume of good oil 19.11 Bbls.
 (Not required prior to Division approval)

Destination (Name and Location of treating plant or other facility) Jenex Operating 11100 S Eunice Hwy 18
Hobbs NM 88240

DESTRUCTION OF SEDIMENT OIL BY: ☐ Burning ☐ Pit Disposal ☐ Use on Roads or firewalls ☐ Other

(Explain) _____

Location of Destruction _____

Justification of Destruction _____

CERTIFICATION: (APPLICATION MAY BE MADE BY EITHER OF THE FOLLOWING)

I hereby certify that the information above is true and complete to the best of my knowledge and belief.

Owner _____

Transporter Jenex Operating

By _____

Address P.O. Box 308 Hobbs NM 88241

Title _____

Signature [Signature]

Date _____

Title Manager

Date 6-9-3

OIL CONSERVATION DIVISION

Approved By Marie Peterson

Title MARIE PETERSON
GEOLOGICAL / PETROLEUM
TECHNICIAN

Date JUL 03 2003

A COPY OF THIS FORM MUST BE ON LOCATION DURING TANK CLEANING, REMOVAL OF SEDIMENT OIL OR
 MISCELLANEOUS HYDROCARBONS, AND MUST BE PRESENTED WITH TANK BOTTOMS, SEDIMENT OIL OR
 MISCELLANEOUS HYDROCARBONS AT THE TREATING PLANT TO WHICH IT IS DELIVERED.

DISTRIBUTION BY OGD	
	Santa Fe
	File
	Operator
	Transporter (2)

District I
1035 N. French Dr., Hobbs, NM 88240
District II
1301 W. Grand Avenue, Artesia, NM 88210
District III
1000 Rio Brazos Road, Aztec, NM 87410
District IV
1220 S. St. Francis Dr., Santa Fe, NM 87505

State of New Mexico
Energy Minerals and Natural Resources

Oil Conservation Division
1220 South St. Francis Dr.
Santa Fe, NM 87505

Form C-117A
Revised March 17, 1999

Submit 5 Copies to
Appropriate District Office

PERMIT NO. H-26042

TANK CLEANING, SEDIMENT OIL REMOVAL, TRANSPORTATION OF MISCELLANEOUS HYDROCARBONS AND DISPOSAL PERMIT

Operator or Owner Rice Operating Address 122 W Taylor Hobbs NM 88240
Lease or Facility Name Justice P-26 Location 26-25-37
U.L. - Sec. - Twp. - Rce.

OPERATION TO BE PERFORMED:

☐ Tank Cleaning ☐ Sediment Oil Removal ☒ Transportation of Miscellaneous Hydrocarbons

Operator or Owner Representative authorizing work Craig

Date Work to be Performed 6-9-3

TANK CLEANING DATA

Tank Number

Volume

Tank Type

Volume Below Load Line

SEDIMENT OIL OR MISCELLANEOUS HYDROCARBON DATA

Sediment Oil from: ☐ Pit ☐ Cellar ☐ Other

MISCELLANEOUS OIL

Tank Bottoms From: ☐ Pipeline Station ☐ Crude Terminal ☐ Refinery ☐ Other*

Catchings From: ☐ Gasoline Plant ☐ Gathering Lines ☒ Salt Water Disposal System ☐ Other*

☐ Pipeline Break Oil or Spill

*Other (Explain)

VOLUME AND DESTINATION:

Estimated Volume 50 Bbls.

Field test volume of good oil 40.20 Bbls.
(Not required prior to Division approval)

Destination (Name and Location of treating plant or other facility) Jenex Operating 11100 S Eunice Hwy 18
Hobbs NM 88240

DESTRUCTION OF SEDIMENT OIL BY:

☐ Burning ☐ Pit Disposal ☐ Use on Roads or firewalls ☐ Other

(Explain)

Location of Destruction

Justification of Destruction

CERTIFICATION: (APPLICATION MAY BE MADE BY EITHER OF THE FOLLOWING)

I hereby certify that the information above is true and complete to the best of my knowledge and belief.

Owner

Transporter Jenex Operating

By

Address P.O. Box 308 Hobbs NM 88241

Title

Signature [Signature]

Date

Title Manager

Date 6-9-3

OIL CONSERVATION DIVISION

Approved By

Marie Peterson

Title MARIE PETERSON
GEOLOGICAL / PETROLEUM
TECHNICIAN

Date

JUL 03 2003

A COPY OF THIS FORM MUST BE ON LOCATION DURING TANK CLEANING, REMOVAL OF SEDIMENT OIL OR MISCELLANEOUS HYDROCARBONS, AND MUST BE PRESENTED WITH TANK BOTTOMS, SEDIMENT OIL OR MISCELLANEOUS HYDROCARBONS AT THE TREATING PLANT TO WHICH IT IS DELIVERED.

DISTRIBUTION BY OGD	
	Santa Fe
	File
	Operator
	Transporter (2)

District I
1625 N. French Dr., Hobbs, NM 88240
District II
1301 W. Grand Avenue, Artesia, NM 88210
District III
1000 Rio Brazos Road, Aztec, NM 87410
District IV
1220 S. St. Francis Dr., Santa Fe, NM 87505

State of New Mexico
Energy Minerals and Natural Resources

Oil Conservation Division
1220 South St. Francis Dr.
Santa Fe, NM 87505

Form C-117A
Revised March 17, 1999

Submit 5 Copies to
Appropriate District Office

PERMIT NO. H-26043

TANK CLEANING, SEDIMENT OIL REMOVAL, TRANSPORTATION OF MISCELLANEOUS HYDROCARBONS AND DISPOSAL PERMIT

Operator or Owner Cooper Address monument NM
Lease or Facility Name Cooper SWD Location 8-20-37
U.L. - Sec. - Twp. - Rge.

OPERATION TO BE PERFORMED:

☐ Tank Cleaning ☐ Sediment Oil Removal ☒ Transportation of Miscellaneous Hydrocarbons

Operator or Owner Representative authorizing work Jimmy

Date Work to be Performed 6-10-3

TANK CLEANING DATA Tank Number _____ Volume _____

Tank Type _____

Volume Below Load Line _____

SEDIMENT OIL OR MISCELLANEOUS HYDROCARBON DATA

Sediment Oil from: ☐ Pit ☐ Cellar ☐ Other

MISCELLANEOUS OIL

Tank Bottoms From: ☐ Pipeline Station ☐ Crude Terminal ☐ Refinery ☐ Other*

Catchings From: ☐ Gasoline Plant ☐ Gathering Lines ☒ Salt Water Disposal System ☐ Other*

☐ Pipeline Break Oil or Spill

*Other (Explain) _____

VOLUME AND DESTINATION: Estimated Volume 450 Bbls. Field test volume of good oil 381.14 Bbls.
(Not required prior to Division approval)

Destination (Name and Location of treating plant or other facility) Jenex Operating 11100 s eunice hwy 18
Hobbs NM 88240

DESTRUCTION OF SEDIMENT OIL BY: ☐ Burning ☐ Pit Disposal ☐ Use on Roads or firewalls ☐ Other

(Explain) _____

Location of Destruction _____

Justification of Destruction _____

CERTIFICATION: (APPLICATION MAY BE MADE BY EITHER OF THE FOLLOWING)

I hereby certify that the information above is true and complete to the best of my knowledge and belief.

Owner _____ Transporter Jenex Operating

By _____ Address P.O. Box 308 Hobbs NM 88241

Title _____ Signature [Signature]

Date _____ Title Manager Date 6-10-3

OIL CONSERVATION DIVISION

Approved By Marie Peterson Title MARIE PETERSON Date JUL 03 2003
GEOLOGICAL / PETROLEUM
TECHNICIAN

A COPY OF THIS FORM MUST BE ON LOCATION DURING TANK CLEANING, REMOVAL OF SEDIMENT OIL OR MISCELLANEOUS HYDROCARBONS, AND MUST BE PRESENTED WITH TANK BOTTOMS, SEDIMENT OIL OR MISCELLANEOUS HYDROCARBONS AT THE TREATING PLANT TO WHICH IT IS DELIVERED.

DISTRIBUTION BY OCO	
	Santa Fe
	File
	Operator
	Transporter (2)

District I
1625 N. French Dr., Hobbs, NM 88240
District II
1301 W. Grand Avenue, Artesia, NM 88210
District III
1000 Rio Brazos Road, Aztec, NM 87410
District IV
1220 S. St. Francis Dr., Santa Fe, NM 87505

State of New Mexico
Energy Minerals and Natural Resources

Oil Conservation Division
1220 South St. Francis Dr.
Santa Fe, NM 87505

Form C-117A
Revised March 17, 1999

Submit 5 Copies to
Appropriate District Office

PERMIT NO. H-26045

TANK CLEANING, SEDIMENT OIL REMOVAL, TRANSPORTATION OF MISCELLANEOUS HYDROCARBONS AND DISPOSAL PERMIT

Operator or Owner Jenex Operating Address 122 W Taylor Hobbs NM 88240
Lease or Facility Name BD C-2 Location 2-22-37
U.L. - Sec. - Twp. - Rge.

OPERATION TO BE PERFORMED:

☐ Tank Cleaning ☐ Sediment Oil Removal ☒ Transportation of Miscellaneous Hydrocarbons

Operator or Owner Representative authorizing work Craig

Date Work to be Performed 6-10-3

TANK CLEANING DATA

Tank Number

Volume

Tank Type

Volume Below Load Line

SEDIMENT OIL OR MISCELLANEOUS HYDROCARBON DATA

Sediment Oil from: ☐ Pit ☐ Cellar ☐ Other

MISCELLANEOUS OIL

Tank Bottoms From: ☐ Pipeline Station ☐ Crude Terminal ☐ Refinery ☐ Other*

Catchings From: ☐ Gasoline Plant ☐ Gathering Lines ☒ Salt Water Disposal System ☐ Other*

☐ Pipeline Break Oil or Spill

*Other (Explain)

VOLUME AND DESTINATION:

Estimated Volume

120

Bbls.

Field test volume of good oil

43.78

Bbls

(Not required prior to Division approval)

Destination (Name and Location of treating plant or other facility) Jenex Operating 11100 S Eunice Hwy 18

Hobbs NM 88240

DESTRUCTION OF SEDIMENT OIL BY:

☐ Burning ☐ Pit Disposal ☐ Use on Roads or firewalls ☐ Other

(Explain)

Location of Destruction

Justification of Destruction

CERTIFICATION: (APPLICATION MAY BE MADE BY EITHER OF THE FOLLOWING)

I hereby certify that the information above is true and complete to the best of my knowledge and belief.

Owner

Transporter Jenex Operating

By

Address P.O. Box 308 Hobbs NM 88241

Title

Signature [Signature]

Date

Title Manager

Date

6-10-3

OIL CONSERVATION DIVISION

Approved By

Marie Peterson

Title

MARIE PETERSON
GEOLOGICAL / PETROLEUM
TECHNICIAN

Date

JUL 03 2003

A COPY OF THIS FORM MUST BE ON LOCATION DURING TANK CLEANING, REMOVAL OF SEDIMENT OIL OR MISCELLANEOUS HYDROCARBONS, AND MUST BE PRESENTED WITH TANK BOTTOMS, SEDIMENT OIL OR MISCELLANEOUS HYDROCARBONS AT THE TREATING PLANT TO WHICH IT IS DELIVERED.

DISTRIBUTION BY OCD	
	Santa Fe
	File
	Operator
	Transporter (2)

District I
1625 N. French Dr., Hobbs, NM 88240
District II
1301 W. Grand Avenue, Artesia, NM 88210
District III
1000 Rio Brazos Road, Aztec, NM 87410
District IV
1220 S. St. Francis Dr., Santa Fe, NM 87505

State of New Mexico
Energy Minerals and Natural Resources

Oil Conservation Division
1220 South St. Francis Dr.
Santa Fe, NM 87505

Form C-117 A
Revised March 17, 1999

Submit 5 Copies to
Appropriate District Office

PERMIT NO. H-26046

TANK CLEANING, SEDIMENT OIL REMOVAL, TRANSPORTATION OF MISCELLANEOUS HYDROCARBONS AND DISPOSAL PERMIT

Operator or Owner Rice Operating Address 122 W Taylor Hobbs NM 88240
Lease or Facility Name M-33 Location 33-20-37
U.L. - Sec. - Twp. - Rge

OPERATION TO BE PERFORMED:

☐ Tank Cleaning ☐ Sediment Oil Removal ☒ Transportation of Miscellaneous Hydrocarbons

Operator or Owner Representative authorizing work Craig

Date Work to be Performed 6-10-3

TANK CLEANING DATA

Tank Number

Volume

Tank Type

Volume Below Load Line

SEDIMENT OIL OR MISCELLANEOUS HYDROCARBON DATA

Sediment Oil from: ☐ Pit ☐ Cellar ☐ Other

MISCELLANEOUS OIL

Tank Bottoms From: ☐ Pipeline Station ☐ Crude Terminal ☐ Refinery ☐ Other*

Catchings From: ☐ Gasoline Plant ☐ Gathering Lines ☒ Salt Water Disposal System ☐ Other*

☐ Pipeline Break Oil or Spill

*Other (Explain)

VOLUME AND DESTINATION: Estimated Volume 110 Bbls. Field test volume of good oil 149.13 Bbls.
(Not required prior to Division approval)

Destination (Name and Location of treating plant or other facility) Jenex Operating 11100 s eunice hwy 18
Hobbs NM 88240

DESTRUCTION OF SEDIMENT OIL BY: ☐ Burning ☐ Pit Disposal ☐ Use on Roads or firewalls ☐ Other

(Explain)

Location of Destruction

Justification of Destruction

CERTIFICATION: (APPLICATION MAY BE MADE BY EITHER OF THE FOLLOWING)

I hereby certify that the information above is true and complete to the best of my knowledge and belief.

Owner

Transporter Jenex Operating

By

Address P.O. Box 308 Hobbs NM 88241

Title

Signature [Signature]

Date

Title Manager

Date 6-10-3

OIL CONSERVATION DIVISION

Approved By Marie Peterson Title GEOLOGICAL / PETROLEUM Date JUL 03 2003
TECHNICIAN

A COPY OF THIS FORM MUST BE ON LOCATION DURING TANK CLEANING, REMOVAL OF SEDIMENT OIL OR MISCELLANEOUS HYDROCARBONS, AND MUST BE PRESENTED WITH TANK BOTTOMS, SEDIMENT OIL OR MISCELLANEOUS HYDROCARBONS AT THE TREATING PLANT TO WHICH IT IS DELIVERED.

DISTRIBUTION BY OGD	
	Santa Fe
	File
	Operator
	Transporter (2)

District I
1625 N. French Dr., Hobbs, NM 88240
District II
1101 W. Grand Avenue, Artesia, NM 88210
District III
1000 Rio Brazos Road, Aztec, NM 87410
District IV
1220 S. St. Francis Dr., Santa Fe, NM 87505

State of New Mexico
Energy Minerals and Natural Resources

Oil Conservation Division
1220 South St. Francis Dr.
Santa Fe, NM 87505

Form C-117 A
Revised March 17, 1999

Submit 5 Copies to
Appropriate District Office

PERMIT NO. H-26047

TANK CLEANING, SEDIMENT OIL REMOVAL, TRANSPORTATION OF MISCELLANEOUS HYDROCARBONS AND DISPOSAL PERMIT

Operator or Owner Gandy Corp. Address Box 827 Tatum Nm 88267
Name of Facility Gandy Plant Location 11-10-35
U.L. - Sec. - Twp. - Rge.

OPERATION TO BE PERFORMED:

☐ Tank Cleaning ☐ Sediment Oil Removal ☒ Transportation of Miscellaneous Hydrocarbons

Operator or Owner Representative authorizing work Lewis

Date Work to be Performed 6-11-13-3

TANK CLEANING DATA

Tank Number _____

Volume _____

Tank Type _____

Volume Below Load Line _____

SEDIMENT OIL OR MISCELLANEOUS HYDROCARBON DATA

Sediment Oil from: ☐ Pit ☐ Cellar ☐ Other

MISCELLANEOUS OIL

Tank Bottoms From: ☐ Pipeline Station ☐ Crude Terminal ☐ Refinery ☐ Other*

Catchings From: ☐ Gasoline Plant ☐ Gathering Lines ☒ Salt Water Disposal System ☐ Other*

☐ Pipeline Break Oil or Spill

*Other (Explain) _____

VOLUME AND DESTINATION:

Estimated Volume 1600 Bbls.

Field test volume of good oil 1529.49 Bbls.
(Not required prior to Division approval)

Destination (Name and Location of treating plant or other facility) Jenex Operating 11100 s junice hwy 18
Hobbs NM 88240

DESTRUCTION OF SEDIMENT OIL BY:

☐ Burning ☐ Pit Disposal ☐ Use on Roads or firewalls ☐ Other

(Explain) _____

Location of Destruction _____

Justification of Destruction _____

CERTIFICATION: (APPLICATION MAY BE MADE BY EITHER OF THE FOLLOWING)

I hereby certify that the information above is true and complete to the best of my knowledge and belief.

Owner _____

Transporter Jenex Operating

By _____

Address P.O. Box 308 Hobbs NM 88241

Title _____

Signature [Signature]

Date _____

Title Manager

Date _____

OIL CONSERVATION DIVISION

Approved By Marie Peterson

Title GEOLOGICAL / PETROLEUM
TECHNICIAN

MARIE PETERSON

Date JUL 03 2003

A COPY OF THIS FORM MUST BE ON LOCATION DURING TANK CLEANING, REMOVAL OF SEDIMENT OIL OR MISCELLANEOUS HYDROCARBONS, AND MUST BE PRESENTED WITH TANK BOTTOMS, SEDIMENT OIL OR MISCELLANEOUS HYDROCARBONS AT THE TREATING PLANT TO WHICH IT IS DELIVERED.

DISTRIBUTION BY OCD	
	Santa Fe
	File
	Operator
	Transporter (2)

District I
1625 N. French Dr., Hobbs, NM 88240
District II
1301 W. Grand Avenue, Artesia, NM 88210
District III
1000 Rio Brazos Road, Aztec, NM 87410
District IV
1220 S. St. Francis Dr., Santa Fe, NM 87505

State of New Mexico
Energy Minerals and Natural Resources

Oil Conservation Division
1220 South St. Francis Dr.
Santa Fe, NM 87505

Form C-117 A
Revised March 17, 1999

Submit 5 Copies to
Appropriate District Office

PERMIT NO. H-26055

TANK CLEANING, SEDIMENT OIL REMOVAL, TRANSPORTATION OF MISCELLANEOUS HYDROCARBONS AND DISPOSAL PERMIT

Operator or Owner Pool Co. Address P.O. Box 5208 Hobbs NM 88241
Lease or Facility Name State AB SWP Location 3-19-37
U.L. - Sec. - Twp. - Rge.

OPERATION TO BE PERFORMED:

☐ Tank Cleaning ☐ Sediment Oil Removal ☒ Transportation of Miscellaneous Hydrocarbons

Operator or Owner Representative authorizing work Freeman

Date Work to be Performed 6-13-3

TANK CLEANING DATA

Tank Number _____

Volume _____

Tank Type _____

Volume Below Load Line _____

SEDIMENT OIL OR MISCELLANEOUS HYDROCARBON DATA

Sediment Oil from: ☐ Pit ☐ Cellar ☐ Other

MISCELLANEOUS OIL

Tank Bottoms From: ☐ Pipeline Station ☐ Crude Terminal ☐ Refinery ☐ Other*

Catchings From: ☐ Gasoline Plant ☐ Gathering Lines ☒ Salt Water Disposal System ☐ Other*

☐ Pipeline Break Oil or Spill

*Other (Explain) _____

VOLUME AND DESTINATION:

Estimated Volume 195 Bbls.

Field test volume of good oil 180.97 Bbls.
(Not required prior to Division approval)

Destination (Name and Location of treating plant or other facility) Jenex Operating 11100 s junice hwy 18
Hobbs NM 88240

DESTRUCTION OF SEDIMENT OIL BY:

☐ Burning ☐ Pit Disposal ☐ Use on Roads or firewalls ☐ Other

(Explain) _____

Location of Destruction _____

Justification of Destruction _____

CERTIFICATION: (APPLICATION MAY BE MADE BY EITHER OF THE FOLLOWING)

I hereby certify that the information above is true and complete to the best of my knowledge and belief.

Owner _____

Transporter Jenex Operating

By _____

Address P.O. Box 308 Hobbs NM 88241

Title _____

Signature _____

Date _____

Title Manager

Date 6-12-3

OIL CONSERVATION DIVISION

Approved By Marie Peterson

Marie Peterson
Title GEOLOGICAL / PETROLEUM
TECHNICIAN

Date JUL 03 2003

A COPY OF THIS FORM MUST BE ON LOCATION DURING TANK CLEANING, REMOVAL OF SEDIMENT OIL OR MISCELLANEOUS HYDROCARBONS, AND MUST BE PRESENTED WITH TANK BOTTOMS, SEDIMENT OIL OR MISCELLANEOUS HYDROCARBONS AT THE TREATING PLANT TO WHICH IT IS DELIVERED.

DISTRIBUTION BY OCD	
	Santa Fe
	File
	Operator
	Transporter (2)

District I
 1625 N. French Dr., Hobbs, NM 88240
 District II
 1301 W. Grand Avenue, Artesia, NM 88210
 District III
 1000 Rio Brazos Road, Aztec, NM 87410
 District IV
 1220 S. St. Francis Dr., Santa Fe, NM 87505

State of New Mexico
 Energy Minerals and Natural Resources

Oil Conservation Division
 1220 South St. Francis Dr.
 Santa Fe, NM 87505

Form C-117 A
 Revised March 12, 1999

Submit 5 Copies to
 Appropriate District Office

PERMIT NO. H-24056

TANK CLEANING, SEDIMENT OIL REMOVAL, TRANSPORTATION OF MISCELLANEOUS HYDROCARBONS AND DISPOSAL PERMIT

Operator or Owner DND LLC Address P.O. Box 682 Tatum NM 88267
 Lease or Facility Name Watson 6 #1 SWD Location 6-16-36
 U.L. Sec. Twp. Rge

OPERATION TO BE PERFORMED:

☐ Tank Cleaning ☐ Sediment Oil Removal ☒ Transportation of Miscellaneous Hydrocarbons

Operator or Owner Representative authorizing work Danny

Date Work to be Performed 6-14-3

TANK CLEANING DATA

Tank Number

Volume

Tank Type

Volume Below Load Line

SEDIMENT OIL OR MISCELLANEOUS HYDROCARBON DATA

Sediment Oil from: ☐ Pit ☐ Cellar ☐ Other

MISCELLANEOUS OIL

Tank Bottoms From: ☐ Pipeline Station ☐ Crude Terminal ☐ Refinery ☐ Other*

Catchings From: ☐ Gasoline Plant ☐ Gathering Lines ☒ Salt Water Disposal System ☐ Other*

☐ Pipeline Break Oil or Spill

*Other (Explain)

VOLUME AND DESTINATION: Estimated Volume 190 Bbls. Field test volume of good oil 156.96 Bbls.
 (Not required prior to Division approval)

Destination (Name and Location of treating plant or other facility) Jenex Operating 11100 s junice hwy 18
Hobbs NM 88240

DESTRUCTION OF SEDIMENT OIL BY: ☐ Burning ☐ Pit Disposal ☐ Use on Roads or firewalls ☐ Other

(Explain)

Location of Destruction

Justification of Destruction

CERTIFICATION: (APPLICATION MAY BE MADE BY EITHER OF THE FOLLOWING)

I hereby certify that the information above is true and complete to the best of my knowledge and belief.

Owner _____ Transporter Jenex Operating
 By _____ Address P.O. Box 308 Hobbs NM 88241
 Title _____ Signature [Signature]
 Date _____ Title Manager Date 6-12-3

OIL CONSERVATION DIVISION

Approved By Marie Peterson Title MARIE PETERSON
GEOLOGICAL / PETROLEUM
TECHNICIAN

Date JUL 03 2003

A COPY OF THIS FORM MUST BE ON LOCATION DURING TANK CLEANING, REMOVAL OF SEDIMENT OIL OR
 MISCELLANEOUS HYDROCARBONS, AND MUST BE PRESENTED WITH TANK BOTTOMS, SEDIMENT OIL OR
 MISCELLANEOUS HYDROCARBONS AT THE TREATING PLANT TO WHICH IT IS DELIVERED.

DISTRIBUTION BY OGD	
	Santa Fe
	File
	Operator
	Transporter (2)

District I
1625 N French Dr., Hobbs, NM 88240
District II
1301 W. Grand Avenue, Artesia, NM 88210
District III
1000 Rio Brazos Road, Aztec, NM 87410
District IV
1220 S. St. Francis Dr., Santa Fe, NM 87505

State of New Mexico
Energy Minerals and Natural Resources

Oil Conservation Division
1220 South St. Francis Dr.
Santa Fe, NM 87505

Form C-117A
Revised March 17, 1999

Submit 5 Copies to
Appropriate District Office

PERMIT NO. H-26057

TANK CLEANING, SEDIMENT OIL REMOVAL, TRANSPORTATION OF MISCELLANEOUS HYDROCARBONS AND DISPOSAL PERMIT

Operator or Owner Sundance Services Address P.O. Box 1737 Eunice NM 88231
Lease or Facility Name Prabo Facility Location 29-21-38
U.L. - Sec. - Twp. - Rce

OPERATION TO BE PERFORMED:

☐ Tank Cleaning ☐ Sediment Oil Removal ☒ Transportation of Miscellaneous Hydrocarbons

Operator or Owner Representative authorizing work Kelly

Date Work to be Performed 6-13-3

TANK CLEANING DATA

Tank Number _____

Volume _____

Tank Type _____

Volume Below Load Line _____

SEDIMENT OIL OR MISCELLANEOUS HYDROCARBON DATA

Sediment Oil from: ☐ Pit ☐ Cellar ☐ Other

MISCELLANEOUS OIL

Tank Bottoms From: ☐ Pipeline Station ☐ Crude Terminal ☐ Refinery ☐ Other*

Catchings From: ☐ Gasoline Plant ☐ Gathering Lines ☒ Salt Water Disposal System ☐ Other*

☐ Pipeline Break Oil or Spill

*Other (Explain) _____

VOLUME AND DESTINATION:

Estimated Volume 380 Bbls.

Field test volume of good oil 331.90 Bbls.

(Not required prior to Division approval)

Destination (Name and Location of treating plant or other facility) Jenex Operating 11100 s eunice hwy 18

Hobbs NM 88240

DESTRUCTION OF SEDIMENT OIL BY:

☐ Burning ☐ Pit Disposal ☐ Use on Roads or firewalls ☐ Other

(Explain) _____

Location of Destruction _____

Justification of Destruction _____

CERTIFICATION: (APPLICATION MAY BE MADE BY EITHER OF THE FOLLOWING)

I hereby certify that the information above is true and complete to the best of my knowledge and belief.

Owner _____

Transporter Jenex Operating

By _____

Address P.O. Box 308 Hobbs NM 88241

Title _____

Signature [Signature]

Date _____

Title Manager

Date 6-13-3

OIL CONSERVATION DIVISION

Approved By Marie Peterson

MARIE PETERSON

Title GEOLOGICAL / PETROLEUM
TECHNICIAN

Date JUL 03 2003

A COPY OF THIS FORM MUST BE ON LOCATION DURING TANK CLEANING, REMOVAL OF SEDIMENT OIL OR MISCELLANEOUS HYDROCARBONS, AND MUST BE PRESENTED WITH TANK BOTTOMS, SEDIMENT OIL OR MISCELLANEOUS HYDROCARBONS AT THE TREATING PLANT TO WHICH IT IS DELIVERED.

DISTRIBUTION BY OCD	
	Santa Fe
	File
	Operator
	Transporter (2)

District I
1025 N French Dr., Hobbs, NM 88240
District II
1701 W. Grand Avenue, Artesia, NM 88210
District III
1000 N. Hiramzi Road, Aztec, NM 87410
District IV
1220 S. St. Francis Dr., Santa Fe, NM 87505

State of New Mexico
Energy Minerals and Natural Resources

Oil Conservation Division
1220 South St. Francis Dr.
Santa Fe, NM 87505

Form C-117A
Revised March 17, 1999

Submit 5 Copies to
Appropriate District Office

PERMIT NO. H-26060

TANK CLEANING, SEDIMENT OIL REMOVAL, TRANSPORTATION OF MISCELLANEOUS HYDROCARBONS AND DISPOSAL PERMIT

Operator or Owner Rice Operating Address 122 W Taylor Hobbs NM 88240

Lease or Facility Name J-26 Location 26-21-37

U.L. - Sec. - Twp. - Rce

OPERATION TO BE PERFORMED:

☐ Tank Cleaning ☐ Sediment Oil Removal ☒ Transportation of Miscellaneous Hydrocarbons

Operator or Owner Representative authorizing work Craig

Date Work to be Performed 6-14-3

TANK CLEANING DATA Tank Number _____ Volume _____

Tank Type _____

SEDIMENT OIL OR MISCELLANEOUS HYDROCARBON DATA Volume Below Load Line _____

Sediment Oil from: ☐ Pit ☐ Cellar ☐ Other

MISCELLANEOUS OIL

Tank Bottoms From: ☐ Pipeline Station ☐ Crude Terminal ☐ Refinery ☐ Other*

Catchings From: ☐ Gasoline Plant ☐ Gathering Lines ☒ Salt Water Disposal System ☐ Other*

☐ Pipeline Break Oil or Spill

*Other (Explain) _____

VOLUME AND DESTINATION: Estimated Volume 60.00 Bbls. Field test volume of good oil 56.25 Bbls.

(Not required prior to Division approval)

Destination (Name and Location of treating plant or other facility) Jenex Operating 11100 s eunice hwy 18
Hobbs NM 88240

DESTRUCTION OF SEDIMENT OIL BY: ☐ Burning ☐ Pit Disposal ☐ Use on Roads or firewalls ☐ Other

(Explain) _____

Location of Destruction _____

Justification of Destruction _____

CERTIFICATION: (APPLICATION MAY BE MADE BY EITHER OF THE FOLLOWING)

I hereby certify that the information above is true and complete to the best of my knowledge and belief.

Owner _____

Transporter Jenex Operating

By _____

Address P.O. Box 308 Hobbs NM 88241

Title _____

Signature [Signature]

Date _____

Title Manager Date 6-14-3

OIL CONSERVATION DIVISION

Approved By Marie Peterson

Title MARIE PETERSON
GEOLOGICAL / PETROLEUM
TECHNICIAN

Date

JUL 03 2003

A COPY OF THIS FORM MUST BE ON LOCATION DURING TANK CLEANING, REMOVAL OF SEDIMENT OIL OR MISCELLANEOUS HYDROCARBONS, AND MUST BE PRESENTED WITH TANK BOTTOMS, SEDIMENT OIL OR MISCELLANEOUS HYDROCARBONS AT THE TREATING PLANT TO WHICH IT IS DELIVERED.

DISTRIBUTION BY OCD	
	Santa Fe
	File
	Operator
	Transporter (2)

District I
1625 N. French Dr., Hobbs, NM 88240
District II
1301 W. Grand Avenue, Artesia, NM 88210
District III
1000 Rio Brazos Road, Aztec, NM 87410
District IV
1220 S. St. Francis Dr., Santa Fe, NM 87505

State of New Mexico
Energy Minerals and Natural Resources

Oil Conservation Division
1220 South St. Francis Dr.
Santa Fe, NM 87505

Form C-117 A
Revised March 17, 1999

Submit 5 Copies to
Appropriate District Office

PERMIT NO. H-26061

TANK CLEANING, SEDIMENT OIL REMOVAL, TRANSPORTATION OF MISCELLANEOUS HYDROCARBONS AND DISPOSAL PERMIT

Operator or Owner Gandy Corp. Address Box 827 Tatum NM 88267
Lease or Facility Name Gandy Plant Location 11-10-35
U.L. - Sec. - Twp. - Rce

OPERATION TO BE PERFORMED:

☐ Tank Cleaning ☐ Sediment Oil Removal ☒ Transportation of Miscellaneous Hydrocarbons

Operator or Owner Representative authorizing work Lewis

Date Work to be Performed 6-16-17-3

TANK CLEANING DATA

Tank Number

Volume

Tank Type

Volume Below Load Line

SEDIMENT OIL OR MISCELLANEOUS HYDROCARBON DATA

Sediment Oil from: ☐ Pit ☐ Cellar ☐ Other

MISCELLANEOUS OIL

Tank Bottoms From: ☐ Pipeline Station ☐ Crude Terminal ☐ Refinery ☐ Other*

Catchings From: ☐ Gasoline Plant ☐ Gathering Lines ☒ Salt Water Disposal System ☐ Other*

☐ Pipeline Break Oil or Spill

*Other (Explain)

VOLUME AND DESTINATION:

Estimated Volume 780 Bbls.

Field test volume of good oil 766.19 Bbls.
(Not required prior to Division approval)

Destination (Name and Location of treating plant or other facility) Jenex Operating 11100 s junice hwy 18
Hobbs NM 88240

DESTRUCTION OF SEDIMENT OIL BY:

☐ Burning ☐ Pit Disposal ☐ Use on Roads or firewalls ☐ Other

(Explain)

Location of Destruction

Justification of Destruction

CERTIFICATION: (APPLICATION MAY BE MADE BY EITHER OF THE FOLLOWING)

I hereby certify that the information above is true and complete to the best of my knowledge and belief.

Owner

Transporter Jenex Operating

By

Address P.O. Box 308 Hobbs NM 88241

Title

Signature [Signature]

Date

Title Manager

Date 6-16-3

OIL CONSERVATION DIVISION

Approved By

Marie Peterson

Title

MARIE PETERSON
GEOLOGICAL / PETROLEUM
TECHNICIAN

Date

JUL 03 2003

A COPY OF THIS FORM MUST BE ON LOCATION DURING TANK CLEANING, REMOVAL OF SEDIMENT OIL OR MISCELLANEOUS HYDROCARBONS, AND MUST BE PRESENTED WITH TANK BOTTOMS, SEDIMENT OIL OR MISCELLANEOUS HYDROCARBONS AT THE TREATING PLANT TO WHICH IT IS DELIVERED.

DISTRIBUTION BY OCD	
	Santa Fe
	File
	Operator
	Transporter (2)

District I
1025 N. French Dr., Hobbs, NM 88240
District II
1301 W. Grand Avenue, Artesia, NM 88210
District III
1000 Rio Brazos Road, Aztec, NM 87410
District IV
1220 S. St. Francis Dr., Santa Fe, NM 87505

State of New Mexico
Energy Minerals and Natural Resources

Oil Conservation Division
1220 South St. Francis Dr.
Santa Fe, NM 87505

Form C-117A
Revised March 17, 1999

Submit 5 Copies to
Appropriate District Office

PERMIT NO. H-26068

TANK CLEANING, SEDIMENT OIL REMOVAL, TRANSPORTATION OF MISCELLANEOUS HYDROCARBONS AND DISPOSAL PERMIT

Operator or Owner Rice Operating Address 122 W Taylor Hobbs NM 88240
Lease or Facility Name N-18 Location 18-22-37
U.L. - Sec. - Twp. - Rng

OPERATION TO BE PERFORMED:

☐ Tank Cleaning ☐ Sediment Oil Removal ☒ Transportation of Miscellaneous Hydrocarbons

Operator or Owner Representative authorizing work Craig

Date Work to be Performed 6-16-03

TANK CLEANING DATA Tank Number _____ Volume _____

Sediment Oil or Miscellaneous Hydrocarbon DATA Tank Type _____ Volume Below Load Line _____

Sediment Oil from: ☐ Pit ☐ Cellar ☐ Other

MISCELLANEOUS OIL

Tank Bottoms From: ☐ Pipeline Station ☐ Crude Terminal ☐ Refinery ☐ Other

Catchings From: ☐ Gasoline Plant ☐ Gathering Lines ☒ Salt Water Disposal System ☐ Other

☐ Pipeline Break Oil or Spill

*Other (Explain) _____

VOLUME AND DESTINATION: Estimated Volume 300 Bbls. Field test volume of good oil 378.24 Bbls.
(Not required prior to Division approval)

Destination (Name and Location of treating plant or other facility) Jenex Operating 11100 s unice hwy 18

Hobbs NM 88240

DESTRUCTION OF SEDIMENT OIL BY: ☐ Burning ☐ Pit Disposal ☐ Use on Roads or firewalls ☐ Other

(Explain) _____

Location of Destruction _____

Justification of Destruction _____

CERTIFICATION: (APPLICATION MAY BE MADE BY EITHER OF THE FOLLOWING)

I hereby certify that the information above is true and complete to the best of my knowledge and belief.

Owner _____ Transporter Jenex Operating
By _____ Address P.O. Box 308 Hobbs NM 88241
Title _____ Signature [Signature]
Date _____ Title Manager Date _____

OIL CONSERVATION DIVISION

Approved By Marie Peterson Title MARIE PETERSON
GEOLOGICAL / PETROLEUM
TECHNICIAN

Date

JUL 03 2003

A COPY OF THIS FORM MUST BE ON LOCATION DURING TANK CLEANING, REMOVAL OF SEDIMENT OIL OR MISCELLANEOUS HYDROCARBONS, AND MUST BE PRESENTED WITH TANK BOTTOMS, SEDIMENT OIL OR MISCELLANEOUS HYDROCARBONS AT THE TREATING PLANT TO WHICH IT IS DELIVERED.

DISTRIBUTION BY OCD	
	Santa Fe
	File
	Operator
	Transporter (2)

District I
1625 N French Dr., Hobbs, NM 88240
District II
1301 W. Grand Avenue, Artesia, NM 88210
District III
1000 Rio Brazos Road, Aztec, NM 87410
District IV
1220 S. St. Francis Dr., Santa Fe, NM 87505

State of New Mexico
Energy Minerals and Natural Resources

Oil Conservation Division
1220 South St. Francis Dr.
Santa Fe, NM 87505

Form C-117 A
Revised March 17, 1999

Submit 5 Copies to
Appropriate District Office

PERMIT NO. H-26071

TANK CLEANING, SEDIMENT OIL REMOVAL, TRANSPORTATION OF MISCELLANEOUS HYDROCARBONS AND DISPOSAL PERMIT

Operator or Owner CRT Address P.O. Box 388 Hobbs NM 88241
Name of Facility Hobbs plant Location 27-20-32
U.L. Sec. Twp. R.

OPERATION TO BE PERFORMED:

☐ Tank Cleaning ☐ Sediment Oil Removal ☒ Transportation of Miscellaneous Hydrocarbons

Operator or Owner Representative authorizing work Drew

Date Work to be Performed 6-17-18-3

TANK CLEANING DATA Tank Number Volume

Tank Type

Volume Below Load Line

SEDIMENT OIL OR MISCELLANEOUS HYDROCARBON DATA

Sediment Oil from: ☐ Pit ☐ Cellar ☐ Other

MISCELLANEOUS OIL

Tank Bottoms From: ☐ Pipeline Station ☐ Crude Terminal ☐ Refinery ☐ Other*

Catchings From: ☐ Gasoline Plant ☐ Gathering Lines ☒ Salt Water Disposal System ☐ Other*

☐ Pipeline Break Oil or Spill

*Other (Explain)

VOLUME AND DESTINATION: Estimated Volume 380 Bbls. Field test volume of good oil 350.32 Bbls.
(Not required prior to Division approval)

Destination (Name and Location of treating plant or other facility) Jenex Operating 11100 s eunice hwy 18
Hobbs NM 88240

DESTRUCTION OF SEDIMENT OIL BY: ☐ Burning ☐ Pit Disposal ☐ Use on Roads or firewalls ☐ Other

(Explain)

Location of Destruction

Justification of Destruction

CERTIFICATION: (APPLICATION MAY BE MADE BY EITHER OF THE FOLLOWING)

I hereby certify that the information above is true and complete to the best of my knowledge and belief.

Owner Transporter Jenex Operating
By Address P.O. Box 308 Hobbs NM 88241
Title Signature [Signature]
Date Title Manager Date 6-16-3

OIL CONSERVATION DIVISION

Approved By Marie Peterson Title GEOLOGICAL / PETROLEUM Date
TECHNICIAN

A COPY OF THIS FORM MUST BE ON LOCATION DURING TANK CLEANING, REMOVAL OF SEDIMENT OIL OR MISCELLANEOUS HYDROCARBONS, AND MUST BE PRESENTED WITH TANK BOTTOMS, SEDIMENT OIL OR MISCELLANEOUS HYDROCARBONS AT THE TREATING PLANT TO WHICH IT IS DELIVERED.

JUL 03 2003

DISTRIBUTION BY OCD	
	Santa Fe
	File
	Operator
	Transporter (2)

District I
1625 N. French Dr., Hobbs, NM 88240
District II
1301 W. Grand Avenue, Artesia, NM 88210
District III
1000 Rio Brazos Road, Aztec, NM 87410
District IV
1220 S. St. Francis Dr., Santa Fe, NM 87505

State of New Mexico
Energy Minerals and Natural Resources

Oil Conservation Division
1220 South St. Francis Dr.
Santa Fe, NM 87505

Form C-117A
Revised March 17, 1999

Submit 5 Copies to
Appropriate District Office

PERMIT NO. H-26079

TANK CLEANING, SEDIMENT OIL REMOVAL, TRANSPORTATION OF MISCELLANEOUS HYDROCARBONS AND DISPOSAL PERMIT

Operator or Owner Rice Operating Address 122 W Taylor Hobbs NM 88240
Lease or Facility Name M-9 Location 9-20-37
U.L. Sec. Twp. Rce

OPERATION TO BE PERFORMED:

☐ Tank Cleaning ☐ Sediment Oil Removal ☒ Transportation of Miscellaneous Hydrocarbons

Operator or Owner Representative authorizing work Craig

Date Work to be Performed 6-18-3

TANK CLEANING DATA Tank Number _____ Volume _____

Tank Type _____ Volume Below Load Line _____
SEDIMENT OIL OR MISCELLANEOUS HYDROCARBON DATA

Sediment Oil from: ☐ Pit ☐ Cellar ☐ Other

MISCELLANEOUS OIL

Tank Bottoms From: ☐ Pipeline Station ☐ Crude Terminal ☐ Refinery ☐ Other*

Catchings From: ☐ Gasoline Plant ☐ Gathering Lines ☒ Salt Water Disposal System ☐ Other*

☐ Pipeline Break Oil or Spill

*Other (Explain) _____

VOLUME AND DESTINATION: Estimated Volume 7.5 Bbls. Field test volume of good oil 72.59 Bbls.
(Not required prior to Division approval)

Destination (Name and Location of treating plant or other facility) Jenex Operating 11100 S Eunice Hwy 18

Hobbs NM 88240

DESTRUCTION OF SEDIMENT OIL BY: ☐ Burning ☐ Pit Disposal ☐ Use on Roads or firewalls ☐ Other

(Explain) _____

Location of Destruction _____

Justification of Destruction _____

CERTIFICATION: (APPLICATION MAY BE MADE BY EITHER OF THE FOLLOWING)

I hereby certify that the information above is true and complete to the best of my knowledge and belief.

Owner _____

Transporter Jenex Operating

By _____

Address P.O. Box 308 Hobbs NM 88241

Title _____

Signature [Signature]

Date _____

Title Manager

Date 6-18-3

OIL CONSERVATION DIVISION

Approved By Marie Peterson

MARIE PETERSON

Title GEOLOGICAL / PETROLEUM
TECHNICIAN

Date

JUL 03 2003

A COPY OF THIS FORM MUST BE ON LOCATION DURING TANK CLEANING, REMOVAL OF SEDIMENT OIL OR MISCELLANEOUS HYDROCARBONS, AND MUST BE PRESENTED WITH TANK BOTTOMS, SEDIMENT OIL OR MISCELLANEOUS HYDROCARBONS AT THE TREATING PLANT TO WHICH IT IS DELIVERED.

DISTRIBUTION BY OCD	
	Santa Fe
	File
	Operator
	Transporter (2)

District I
1625 N French Dr., Hobbs, NM 88240
District II
1301 W Grand Avenue, Artesia, NM 88210
District III
1000 Rio Brazos Road, Aztec, NM 87410
District IV
1220 S St. Francis Dr., Santa Fe, NM 87505

State of New Mexico
Energy Minerals and Natural Resources

Oil Conservation Division
1220 South St. Francis Dr.
Santa Fe, NM 87505

Form C-117 A
Revised March 17, 1999

Submit 5 Copies to
Appropriate District Office

PERMIT NO. H-26080

TANK CLEANING, SEDIMENT OIL REMOVAL, TRANSPORTATION OF MISCELLANEOUS HYDROCARBONS AND DISPOSAL PERMIT

Operator or Owner Gandy Corp. Address Box 827 Tatum NM 88267
Name of Facility Gandy Plant Location 11-10-35
U.I. Sec. Typ. Rec

OPERATION TO BE PERFORMED:

☐ Tank Cleaning ☐ Sediment Oil Removal ☒ Transportation of Miscellaneous Hydrocarbons

Operator or Owner Representative authorizing work Lewis

Date Work to be Performed 6-19-20, 21-3

TANK CLEANING DATA Tank Number _____ Volume _____

Tank Type _____

Volume Below Load Line _____

SEDIMENT OIL OR MISCELLANEOUS HYDROCARBON DATA

Sediment Oil from: ☐ Pit ☐ Cellar ☐ Other

MISCELLANEOUS OIL

Tank Bottoms From: ☐ Pipeline Station ☐ Crude Terminal ☐ Refinery ☐ Other*

Catchings From: ☐ Gasoline Plant ☐ Gathering Lines ☒ Salt Water Disposal System ☐ Other*

☐ Pipeline Break Oil or Spill

*Other (Explain) _____

VOLUME AND DESTINATION: Estimated Volume 1550 Bbls. Field test volume of good oil 1535.94 Bbls.
(Not required prior to Division approval)

Destination (Name and Location of treating plant or other facility) Jenex Operating 11100 s junice hwy 18
Hobbs NM 88240

DESTRUCTION OF SEDIMENT OIL BY: ☐ Burning ☐ Pit Disposal ☐ Use on Roads or firewalls ☐ Other

(Explain) _____

Location of Destruction _____

Justification of Destruction _____

CERTIFICATION: (APPLICATION MAY BE MADE BY EITHER OF THE FOLLOWING)

I hereby certify that the information above is true and complete to the best of my knowledge and belief.

Owner _____ Transporter Jenex Operating
By _____ Address P.O. Box 308 Hobbs NM 88241
Title _____ Signature [Signature]
Date _____ Title Manager Date 6-19-3

OIL CONSERVATION DIVISION

Approved By Marie Peterson Title GEOLOGICAL / PETROLEUM
TECHNICIAN

Date JUL 03 2003

A COPY OF THIS FORM MUST BE ON LOCATION DURING TANK CLEANING, REMOVAL OF SEDIMENT OIL OR MISCELLANEOUS HYDROCARBONS, AND MUST BE PRESENTED WITH TANK BOTTOMS, SEDIMENT OIL OR MISCELLANEOUS HYDROCARBONS AT THE TREATING PLANT TO WHICH IT IS DELIVERED.

DISTRIBUTION BY OCD	
	Santa Fe
	File
	Operator
	Transporter (2)

District I
1625 N. French Dr., Hobbs, NM 88240
District II
1301 W. Grand Avenue, Artesia, NM 88210
District III
1000 Rio Hondo Road, Aztec, NM 87410
District IV
1220 S. St. Francis Dr., Santa Fe, NM 87505

State of New Mexico
Energy Minerals and Natural Resources

Oil Conservation Division
1220 South St. Francis Dr.
Santa Fe, NM 87505

Form C-117 A
Revised March 17, 1999

Submit 5 Copies to
Appropriate District Office

PERMIT NO. H-26081

TANK CLEANING, SEDIMENT OIL REMOVAL, TRANSPORTATION OF MISCELLANEOUS HYDROCARBONS AND DISPOSAL PERMIT

Operator or Owner Sundance Services Address P.O. Box 1737 Eunice NM 88231
Name of Facility Prabo Facility Location 29-21-38
U.L. Sec. Twp. Rce

OPERATION TO BE PERFORMED:

- ☐ Tank Cleaning ☐ Sediment Oil Removal ☒ Transportation of Miscellaneous Hydrocarbons

Operator or Owner Representative authorizing work Fabien

Date Work to be Performed 6-20-03

TANK CLEANING DATA

Tank Number _____

Volume _____

Tank Type _____

Volume Below Load Line _____

SEDIMENT OIL OR MISCELLANEOUS HYDROCARBON DATA

Sediment Oil from: ☐ Pit ☐ Cellar ☐ Other

MISCELLANEOUS OIL

Tank Bottoms From: ☐ Pipeline Station ☐ Crude Terminal ☐ Refinery ☐ Other

Catchings From: ☐ Gasoline Plant ☐ Gathering Lines ☒ Salt Water Disposal System ☐ Other

☐ Pipeline Break Oil or Spill

*Other (Explain) _____

VOLUME AND DESTINATION: Estimated Volume 380 Bbls. Field test volume of good oil 307.01 Bbl.
(Not required prior to Division approval)

Destination (Name and Location of treating plant or other facility) Jenex Operating 11100 s Eunice hwy 18
Hobbs NM 88240

DESTRUCTION OF SEDIMENT OIL BY: ☐ Burning ☐ Pit Disposal ☐ Use on Roads or firewalls ☐ Other

(Explain) _____

Location of Destruction _____

Justification of Destruction _____

CERTIFICATION: (APPLICATION MAY BE MADE BY EITHER OF THE FOLLOWING)
I hereby certify that the information above is true and complete to the best of my knowledge and belief.

Owner _____

By _____

Title _____

Date _____

Transporter Jenex Operating

Address P.O. Box 308 Hobbs NM 88241

Signature [Signature]

Title Manager

Date 6-20-03

OIL CONSERVATION DIVISION

Approved By [Signature]

MARIE PETERSON
Title GEOLOGICAL / PETROLEUM
TECHNICIAN

Date

JUL 03 2003

A COPY OF THIS FORM MUST BE ON LOCATION DURING TANK CLEANING, REMOVAL OF SEDIMENT OIL OR MISCELLANEOUS HYDROCARBONS, AND MUST BE PRESENTED WITH TANK BOTTOMS, SEDIMENT OIL OR MISCELLANEOUS HYDROCARBONS AT THE TREATING PLANT TO WHICH IT IS DELIVERED.

DISTRIBUTION BY OGD	
	Santa Fe
	File
	Operator
	Transporter (2)

District I
1625 N French Dr., Hobbs, NM 88240
District II
1301 W Grand Avenue, Artesia, NM 88210
District III
1000 Rio Arriba Road, Aztec, NM 87410
District IV
1220 S St. Francis Dr., Santa Fe, NM 87505

State of New Mexico
Energy Minerals and Natural Resources

Oil Conservation Division
1220 South St. Francis Dr.
Santa Fe, NM 87505

Form C-117 A
Revised March 17, 1999

Submit 5 Copies to
Appropriate District Office

PERMIT NO. H-26082

TANK CLEANING, SEDIMENT OIL REMOVAL, TRANSPORTATION OF MISCELLANEOUS HYDROCARBONS AND DISPOSAL PERMIT

Operator or Owner Rice operating Address 122 W Taylor Hobbs NM 88240
Name of Facility B-D H-35 Location 35-22-37
U.L. Sec. Twp. Rce

OPERATION TO BE PERFORMED:

☐ Tank Cleaning ☐ Sediment Oil Removal ☒ Transportation of Miscellaneous Hydrocarbons

Operator or Owner Representative authorizing work Craig

Date Work to be Performed 6-19-03

TANK CLEANING DATA

Tank Number

Volume

Tank Type

Volume Below Load Line

SEDIMENT OIL OR MISCELLANEOUS HYDROCARBON DATA

Sediment Oil from: ☐ Pit ☐ Cellar ☐ Other

MISCELLANEOUS OIL

Tank Bottoms From: ☐ Pipeline Station ☐ Crude Terminal ☐ Refinery ☐ Other*

Catchings From: ☐ Gasoline Plant ☐ Gathering Lines ☒ Salt Water Disposal System ☐ Other*

☐ Pipeline Break Oil or Spill

*Other (Explain)

VOLUME AND DESTINATION:

Estimated Volume 50 Bbls.

Field test volume of good oil 34.39 Bbl.
(Not required prior to Division approval)

Destination (Name and Location of treating plant or other facility) Jenex Operating 11100 S Eunice Hwy 18
Hobbs NM 88240

DESTRUCTION OF SEDIMENT OIL BY:

☐ Burning ☐ Pit Disposal ☐ Use on Roads or firewalls ☐ Other

(Explain)

Location of Destruction

Justification of Destruction

CERTIFICATION: (APPLICATION MAY BE MADE BY EITHER OF THE FOLLOWING)

I hereby certify that the information above is true and complete to the best of my knowledge and belief.

Owner

Transporter Jenex Operating

By

Address P.O. Box 308 Hobbs NM 88241

Title

Signature [Signature]

Date

Title Manager

Date 6-19-03

OIL CONSERVATION DIVISION

Approved By Marie Peterson

Title MARIE PETERSON
GEOLOGICAL / PETROLEUM
TECHNICIAN

Date

JUL 03 2003

COPY OF THIS FORM MUST BE ON LOCATION DURING TANK CLEANING, REMOVAL OF SEDIMENT OIL OR MISCELLANEOUS HYDROCARBONS, AND MUST BE PRESENTED WITH TANK BOTTOMS, SEDIMENT OIL OR MISCELLANEOUS HYDROCARBONS AT THE TREATING PLANT TO WHICH IT IS DELIVERED.

DISTRIBUTION BY OCO	
	Santa Fe
	File
	Operator
	Transporter (2)

Division I
1625 N. French Dr., Hobbs, NM 88240
Division II
1101 W. Grand Avenue, Artesia, NM 88210
Division III
1000 N. Alamosa Road, Aztec, NM 87410
Division IV
1220 S. Francis Dr., Santa Fe, NM 87505

State of New Mexico
Energy Minerals and Natural Resources

Oil Conservation Division
1220 South St. Francis Dr.
Santa Fe, NM 87505

Form C-117-A
Revised March 17, 1999

Submit 5 Copies to
Appropriate District Office

PERMIT NO. H-26083

TANK CLEANING, SEDIMENT OIL REMOVAL, TRANSPORTATION OF MISCELLANEOUS HYDROCARBONS AND DISPOSAL PERMIT

Operator or Owner Rice Operating Address 122 W Taylor Hobbs NM 88240
Name of Facility BD A-22 Location 22-22-37
U.L. Sec. Twp. Rge

OPERATION TO BE PERFORMED:

☐ Tank Cleaning ☐ Sediment Oil Removal ☒ Transportation of Miscellaneous Hydrocarbons

Operator or Owner Representative authorizing work 6-19-3 Craig

Date Work to be Performed 6-19-3

TANK CLEANING DATA Tank Number _____ Volume _____

Tank Type _____ Volume Below Load Line _____
SEDIMENT OIL OR MISCELLANEOUS HYDROCARBON DATA

Sediment Oil from: ☐ Pit ☐ Cellar ☐ Other

MISCELLANEOUS OIL

Tank Bottoms From: ☐ Pipeline Station ☐ Crude Terminal ☐ Refinery ☐ Other

Catchings From: ☐ Gasoline Plant ☐ Gathering Lines ☒ Salt Water Disposal System ☐ Other

☐ Pipeline Break Oil or Spill

*Other (Explain) _____

VOLUME AND DESTINATION: Estimated Volume 50.00 Bbls. Field test volume of good oil 34.88 Bbls.
(Not required prior to Division approval)

Destination (Name and Location of treating plant or other facility) Jenex Operating 11100 S Eunice Hwy 18
Hobbs NM 88240

DESTRUCTION OF SEDIMENT OIL BY: ☐ Burning ☐ Pit Disposal ☐ Use on Roads or firewalls ☐ Other

(Explain) _____

Location of Destruction _____

Justification of Destruction _____

CERTIFICATION: (APPLICATION MAY BE MADE BY EITHER OF THE FOLLOWING)

I hereby certify that the information above is true and complete to the best of my knowledge and belief.

Owner _____ Transporter Jenex Operating
By _____ Address P.O. Box 308 Hobbs NM 88241
Title _____ Signature [Signature]
Date _____ Title Manager Date 6-19-3

OIL CONSERVATION DIVISION

Approved By Marie Peterson Title MARIE PETERSON Date JUL 03 2003
GEOLOGICAL / PETROLEUM
TECHNICIAN

COPY OF THIS FORM MUST BE ON LOCATION DURING TANK CLEANING, REMOVAL OF SEDIMENT OIL OR MISCELLANEOUS HYDROCARBONS, AND MUST BE PRESENTED WITH TANK BOTTOMS, SEDIMENT OIL OR MISCELLANEOUS HYDROCARBONS AT THE TREATING PLANT TO WHICH IT IS DELIVERED.

DISTRIBUTION BY OGD	
	Santa Fe
	File
	Operator
	Transporter (2)

District I
1675 N French Dr., Hobbs, NM 88240
District II
1301 W Grand Avenue, Artesia, NM 88210
District III
1000 Rio Hondo Road, Aztec, NM 87410
District IV
1220 S. St. Francis Dr., Santa Fe, NM 87505

State of New Mexico
Energy Minerals and Natural Resources

Oil Conservation Division
1220 South St. Francis Dr.
Santa Fe, NM 87505

Form C-117 A
Revised March 17, 1999

Submit 5 Copies to
Appropriate District Office

PERMIT NO. H-26084

TANK CLEANING, SEDIMENT OIL REMOVAL, TRANSPORTATION OF MISCELLANEOUS HYDROCARBONS AND DISPOSAL PERMIT

Operator or Owner Rice Operating Address 122 W Taylor Hobbs NM 88240
Name of Facility ABO C-2 Location 2-17-36
U.L. - Sec - Twp - Rng

OPERATION TO BE PERFORMED:

☐ Tank Cleaning ☐ Sediment Oil Removal ☒ Transportation of Miscellaneous Hydrocarbons

Operator or Owner Representative authorizing work Craig

Date Work to be Performed 6-20-03

TANK CLEANING DATA Tank Number _____ Volume _____

Tank Type _____ Volume Below Load Line _____
SEDIMENT OIL OR MISCELLANEOUS HYDROCARBON DATA

Sediment Oil from: ☐ Pit ☐ Cellar ☐ Other

MISCELLANEOUS OIL

Tank Bottoms From: ☐ Pipeline Station ☐ Crude Terminal ☐ Refinery ☐ Other*

Catchings From: ☐ Gasoline Plant ☐ Gathering Lines ☒ Salt Water Disposal System ☐ Other*

☐ Pipeline Break Oil or Spill

*Other (Explain) _____

VOLUME AND DESTINATION: Estimated Volume 100 Bbls. Field test volume of good oil 65.84 Bbls.
(Not required prior to Division approval)

Destination (Name and Location of treating plant or other facility) Jenex Operating 11100 s junice buy 18
Hobbs NM 88240

DESTRUCTION OF SEDIMENT OIL BY: ☐ Burning ☐ Pit Disposal ☐ Use on Roads or firewalls ☐ Other

(Explain) _____

Location of Destruction _____

Justification of Destruction _____

CERTIFICATION: (APPLICATION MAY BE MADE BY EITHER OF THE FOLLOWING)

I hereby certify that the information above is true and complete to the best of my knowledge and belief.

Owner _____

Transporter Jenex Operating

By _____

Address P.O. Box 308 Hobbs NM 88241

Title _____

Signature [Signature]

Date _____

Title Manager Date 6-20-03

OIL CONSERVATION DIVISION

Approved By Marie Peterson Title MARIE PETERSON
GEOLOGICAL / PETROLEUM
TECHNICIAN

Date JUL 03 2003

A COPY OF THIS FORM MUST BE ON LOCATION DURING TANK CLEANING, REMOVAL OF SEDIMENT OIL OR MISCELLANEOUS HYDROCARBONS, AND MUST BE PRESENTED WITH TANK BOTTOMS, SEDIMENT OIL OR MISCELLANEOUS HYDROCARBONS AT THE TREATING PLANT TO WHICH IT IS DELIVERED.

DISTRIBUTION BY OGD	
	Santa Fe
	File
	Operator
	Transporter (2)

Division I
1635 N French Dr., Hobbs, NM 88240
Division II
1101 W Grand Avenue, Artesia, NM 88210
Division III
1000 Rio Hondo Road, Aztec, NM 87410
Division IV
1220 S. St. Francis Dr., Santa Fe, NM 87505

State of New Mexico
Energy Minerals and Natural Resources

Oil Conservation Division
1220 South St. Francis Dr.
Santa Fe, NM 87505

Form C-117-A
Revised March 17, 1999

Submit 5 Copies to
Appropriate District Office

PERMIT NO. H-26085

TANK CLEANING, SEDIMENT OIL REMOVAL, TRANSPORTATION OF MISCELLANEOUS HYDROCARBONS AND DISPOSAL PERMIT

Operator or Owner Basin Alliance LLC Address Box 1378 Hobbs NM 88241

Facility or Facility Name A. J. State SMO Location 33-18-36

U.L. Sec. Twp. R. 4c

OPERATION TO BE PERFORMED:

☐ Tank Cleaning ☐ Sediment Oil Removal ☒ Transportation of Miscellaneous Hydrocarbons

Operator or Owner Representative authorizing work Hugo

Date Work to be Performed 6-21-03

TANK CLEANING DATA Tank Number _____ Volume _____

Tank Type _____ Volume Below Load Line _____
SEDIMENT OIL OR MISCELLANEOUS HYDROCARBON DATA

Sediment Oil from: ☐ Pit ☐ Cellar ☐ Other

MISCELLANEOUS OIL

Tank Bottoms From: ☐ Pipeline Station ☐ Crude Terminal ☐ Refinery ☐ Other

Catchings From: ☐ Gasoline Plant ☐ Gathering Lines ☒ Salt Water Disposal System ☐ Other

☐ Pipeline Break Oil or Spill

*Other (Explain) _____

VOLUME AND DESTINATION: Estimated Volume 380 Bbls. Field test volume of good oil 373.47 Bbls.
(Not required prior to Division approval)

Destination (Name and Location of treating plant or other facility) Jenex Operating 11100 s junice hwy 18
Hobbs NM 88240

DESTRUCTION OF SEDIMENT OIL BY: ☐ Burning ☐ Pit Disposal ☐ Use on Roads or firewalls ☐ Other

(Explain) _____

Location of Destruction _____

Justification of Destruction _____

CERTIFICATION: (APPLICATION MAY BE MADE BY EITHER OF THE FOLLOWING)

I hereby certify that the information above is true and complete to the best of my knowledge and belief.

Owner _____ Transporter Jenex Operating

By _____ Address P.O. Box 308 Hobbs NM 88241

Title _____ Signature [Signature]

Date _____ Title Manager Date 6-20-03

OIL CONSERVATION DIVISION

Approved By Marie Peterson Title MARIE PETERSON Date JUL 03 2003
GEOLOGICAL / PETROLEUM
TECHNICIAN

A COPY OF THIS FORM MUST BE ON LOCATION DURING TANK CLEANING, REMOVAL OF SEDIMENT OIL OR MISCELLANEOUS HYDROCARBONS, AND MUST BE PRESENTED WITH TANK BOTTOMS, SEDIMENT OIL OR MISCELLANEOUS HYDROCARBONS AT THE TREATING PLANT TO WHICH IT IS DELIVERED.

DISTRIBUTION BY OCO	
	Santa Fe
	File
	Operator
	Transporter (2)

Division I
1035 N. French Dr., Hobbs, NM 88240
Division II
1301 W. Grand Avenue, Artesia, NM 88210
Division III
1000 Rio Pecos Road, Aztec, NM 87410
Division IV
1220 S. St. Francis Dr., Santa Fe, NM 87505

State of New Mexico
Energy Minerals and Natural Resources

Oil Conservation Division
1220 South St. Francis Dr.
Santa Fe, NM 87505

Form C-117A
Revised March 17, 1999

Submit 3 Copies to
Appropriate District Office

PERMIT NO. H-26089

TANK CLEANING, SEDIMENT OIL REMOVAL, TRANSPORTATION OF MISCELLANEOUS HYDROCARBONS AND DISPOSAL PERMIT

Operator or Owner Pool Co. Address P.O. Box 5208 Hobbs NM 88241

Lease or Facility Name State AB SWD Location 3-19-37

U.L. Sec. Twp. Rge

OPERATION TO BE PERFORMED:

☐ Tank Cleaning ☐ Sediment Oil Removal ☒ Transportation of Miscellaneous Hydrocarbons

Operator or Owner Representative authorizing work Freeman

Date Work to be Performed 6-21-3

TANK CLEANING DATA

Tank Number

Volume

Tank Type

Volume Below Load Line

SEDIMENT OIL OR MISCELLANEOUS HYDROCARBON DATA

Sediment Oil from: ☐ Pit ☐ Cellar ☐ Other

MISCELLANEOUS OIL

Tank Bottoms From: ☐ Pipeline Station ☐ Crude Terminal ☐ Refinery ☐ Other*

Catchings From: ☐ Gasoline Plants ☐ Gathering Lines ☒ Salt Water Disposal System ☐ Other*

☐ Pipeline Break Oil or Spill

*Other (Explain)

VOLUME AND DESTINATION: Estimated Volume 195 Bbls. Field test volume of good oil 189.36 Bbls.
(Not required prior to Division approval)

Destination (Name and Location of treating plant or other facility) Jenex Operating 11100 s junice hwy 18
Hobbs NM 88240

DESTRUCTION OF SEDIMENT OIL BY: ☐ Burning ☐ Pit Disposal ☐ Use on Roads or firewalls ☐ Other

(Explain)

Location of Destruction

Justification of Destruction

CERTIFICATION: (APPLICATION MAY BE MADE BY EITHER OF THE FOLLOWING)

I hereby certify that the information above is true and complete to the best of my knowledge and belief.

Owner

Transporter Jenex Operating

By

Address P.O. Box 308 Hobbs NM 88241

Title

Signature [Signature]

Date

Title Manager Date 6-20-3

OIL CONSERVATION DIVISION

Approved By Marie Peterson Title MARIE PETERSON
GEOLOGICAL / PETROLEUM
TECHNICIAN

Date JUL 03 2003

A COPY OF THIS FORM MUST BE ON LOCATION DURING TANK CLEANING, REMOVAL OF SEDIMENT OIL OR MISCELLANEOUS HYDROCARBONS, AND MUST BE PRESENTED WITH TANK BOTTOMS, SEDIMENT OIL OR MISCELLANEOUS HYDROCARBONS AT THE TREATING PLANT TO WHICH IT IS DELIVERED.

DISTRIBUTION BY OCD	
	Santa Fe
	File
	Operator
	Transporter (3)

District I
1625 N. French Dr., Hobbs, NM 88240
District II
1301 W. Grand Avenue, Artesia, NM 88210
District III
1000 Rio Brazos Road, Aztec, NM 87410
District IV
1220 S. St. Francis Dr., Santa Fe, NM 87505

State of New Mexico
Energy Minerals and Natural Resources

Oil Conservation Division
1220 South St. Francis Dr.
Santa Fe, NM 87505

Form C-117 A
Revised March 17, 1999

Submit 5 Copies to
Appropriate District Office

PERMIT NO. H-26095

TANK CLEANING, SEDIMENT OIL REMOVAL, TRANSPORTATION OF MISCELLANEOUS HYDROCARBONS AND DISPOSAL PERMIT

Operator or Owner Sundance Services Address P.O. Box 1737 Eunice NM 88231
Lease or Facility Name Prabo Facility Location 29-21-38
U.L. - Sec. - Twp. - Rge.

OPERATION TO BE PERFORMED:

☐ Tank Cleaning ☐ Sediment Oil Removal ☒ Transportation of Miscellaneous Hydrocarbons

Operator or Owner Representative authorizing work Kelly

Date Work to be Performed 6-24-3

TANK CLEANING DATA Tank Number _____ Volume _____

Tank Type _____

Volume Below Load Line _____

SEDIMENT OIL OR MISCELLANEOUS HYDROCARBON DATA

Sediment Oil from: ☐ Pit ☐ Cellar ☐ Other

MISCELLANEOUS OIL

Tank Bottoms From: ☐ Pipeline Station ☐ Crude Terminal ☐ Refinery ☐ Other*

Catchings From: ☐ Gasoline Plant ☐ Gathering Lines ☒ Salt Water Disposal System ☐ Other*

☐ Pipeline Break Oil or Spill

*Other (Explain) _____

VOLUME AND DESTINATION: Estimated Volume 190 Bbls. Field test volume of good oil 185.53 Bbls.
(Not required prior to Division approval)

Destination (Name and Location of treating plant or other facility) Jenex Operating 11100 s Eunice hwy 18
Hobbs NM 88240

DESTRUCTION OF SEDIMENT OIL BY: ☐ Burning ☐ Pit Disposal ☐ Use on Roads or firewalls ☐ Other

(Explain) _____

Location of Destruction _____

Justification of Destruction _____

CERTIFICATION: (APPLICATION MAY BE MADE BY EITHER OF THE FOLLOWING)

I hereby certify that the information above is true and complete to the best of my knowledge and belief.

Owner _____

Transporter Jenex Operating

By _____

Address P.O. Box 308 Hobbs NM 88241

Title _____

Signature [Signature]

Date _____

Title Manager Date 6-24-3

OIL CONSERVATION DIVISION

Approved By Marie Peterson Title MARIE PETERSON
GEOLOGICAL / PETROLEUM
TECHNICIAN Date JUL 03 2003

A COPY OF THIS FORM MUST BE ON LOCATION DURING TANK CLEANING, REMOVAL OF SEDIMENT OIL OR MISCELLANEOUS HYDROCARBONS, AND MUST BE PRESENTED WITH TANK BOTTOMS, SEDIMENT OIL OR MISCELLANEOUS HYDROCARBONS AT THE TREATING PLANT TO WHICH IT IS DELIVERED.

DISTRIBUTION BY OCD	
	Santa Fe
	File
	Operator
	Transporter (2)

District I
1635 N. French Dr., Hobbs, NM 88240
District II
1301 W. Grand Avenue, Artesia, NM 88210
District III
1000 Rio Brazos Road, Aztec, NM 87410
District IV
1220 S. St. Francis Dr., Santa Fe, NM 87505

State of New Mexico
Energy Minerals and Natural Resources

Oil Conservation Division
1220 South St. Francis Dr.
Santa Fe, NM 87505

Form C-117 A
Revised March 17, 1999

Submit 5 Copies to
Appropriate District Office

PERMIT NO. H-26097

TANK CLEANING, SEDIMENT OIL REMOVAL, TRANSPORTATION OF MISCELLANEOUS HYDROCARBONS AND DISPOSAL PERMIT

Operator or Owner Gandy Corp Address Box 827 Tatum NM 88267
Lease or Facility Name Gandy Plant Location 11-10-35
U.L. - Sec. - Twp. - Rge

OPERATION TO BE PERFORMED:

☐ Tank Cleaning ☐ Sediment Oil Removal ☒ Transportation of Miscellaneous Hydrocarbons

Operator or Owner Representative authorizing work Lewis

Date Work to be Performed 6-25 through 30-3

TANK CLEANING DATA

Tank Number

Volume

Tank Type

Volume Below Load Line

SEDIMENT OIL OR MISCELLANEOUS HYDROCARBON DATA

Sediment Oil from: ☐ Pit ☐ Cellar ☐ Other

MISCELLANEOUS OIL

Tank Bottoms From: ☐ Pipeline Station ☐ Crude Terminal ☐ Refinery ☐ Other*

Catchings From: ☐ Gasoline Plant ☐ Gathering Lines ☒ Salt Water Disposal System ☐ Other*

☐ Pipeline Break Oil or Spill

*Other (Explain)

VOLUME AND DESTINATION:

Estimated Volume 1560 Bbls.

Field test volume of good oil 1537.24 Bbls.
(Not required prior to Division approval)

Destination (Name and Location of treating plant or other facility) Jenex Operating 11100 s eunice hwy 18
Hobbs NM 88240

DESTRUCTION OF SEDIMENT OIL BY:

☐ Burning ☐ Pit Disposal ☐ Use on Roads or firewalls ☐ Other

(Explain)

Location of Destruction

Justification of Destruction

CERTIFICATION: (APPLICATION MAY BE MADE BY EITHER OF THE FOLLOWING)

I hereby certify that the information above is true and complete to the best of my knowledge and belief.

Owner

Transporter Jenex Operating

By

Address P.O. Box 308 Hobbs NM 88241

Title

Signature [Signature]

Date

Title Manager Date 6-25-3

OIL CONSERVATION DIVISION

Approved By

Marie Peterson

Title MARIE PETERSON
GEOLOGICAL / PETROLEUM
TECHNICIAN

Date

JUL 03 2003

A COPY OF THIS FORM MUST BE ON LOCATION DURING TANK CLEANING, REMOVAL OF SEDIMENT OIL OR MISCELLANEOUS HYDROCARBONS, AND MUST BE PRESENTED WITH TANK BOTTOMS, SEDIMENT OIL OR MISCELLANEOUS HYDROCARBONS AT THE TREATING PLANT TO WHICH IT IS DELIVERED.

DISTRIBUTION BY OCO	
	Santa Fe
	File
	Operator
	Transporter (2)

District I
 1675 N French Dr., Hobbs, NM 88240
 District II
 1301 W Grand Avenue, Artesia, NM 88210
 District III
 1000 Rio Hondo Road, Aztec, NM 87410
 District IV
 1220 S St. Francis Dr., Santa Fe, NM 87505

State of New Mexico
 Energy Minerals and Natural Resources

Oil Conservation Division
 1220 South St. Francis Dr.
 Santa Fe, NM 87505

Form C-117A
 Revised March 17, 1999

Submit 5 Copies to
 Appropriate District Office

PERMIT NO. H-26103

TANK CLEANING, SEDIMENT OIL REMOVAL, TRANSPORTATION OF MISCELLANEOUS HYDROCARBONS AND DISPOSAL PERMIT

Operator or Owner OKD LLC Address P.O. Box 682 Tatum NM 88267

Lease or Facility Name Watson 6 #1 SWD Location 6-16-36

U.L. Sec. Twp. Rge

OPERATION TO BE PERFORMED:

☐ Tank Cleaning
 ☐ Sediment Oil Removal
 ☒ Transportation of Miscellaneous Hydrocarbons

Operator or Owner Representative authorizing work Danny

Date Work to be Performed 6-27-3

TANK CLEANING DATA Tank Number _____ Volume _____

Tank Type _____
 SEDIMENT OIL OR MISCELLANEOUS HYDROCARBON DATA

Volume Below Load Line _____

Sediment Oil from: ☐ Pit ☐ Cellar ☐ Other

MISCELLANEOUS OIL

Tank Bottoms From: ☐ Pipeline Station ☐ Crude Terminal ☐ Refinery ☐ Other*

Catchings From: ☐ Gasoline Plant ☐ Gathering Lines ☒ Salt Water Disposal System ☐ Other*

☐ Pipeline Break Oil or Spill

*Other (Explain) _____

VOLUME AND DESTINATION: Estimated Volume 190 Bbls. Field test volume of good oil 158.99 Bbls.
 (Not required prior to Division approval)

Destination (Name and Location of treating plant or other facility) Jenex Operating 11100 s eunice hwy 18
Hobbs NM 88240

DESTRUCTION OF SEDIMENT OIL BY: ☐ Burning ☐ Pit Disposal ☐ Use on Roads or firewalls ☐ Other

(Explain) _____

Location of Destruction _____

Justification of Destruction _____

CERTIFICATION: (APPLICATION MAY BE MADE BY EITHER OF THE FOLLOWING)

I hereby certify that the information above is true and complete to the best of my knowledge and belief.

Owner _____

Transporter Jenex Operating

By _____

Address P.O. Box 308 Hobbs NM 88241

Title _____

Signature [Signature]

Date _____

Title Manager Date 6-27-3

OIL CONSERVATION DIVISION

Approved By

Marie Peterson

Title MARIE PETERSON
GEOLOGICAL / PETROLEUM
TECHNICIAN

Date

JUL 03 2003

A COPY OF THIS FORM MUST BE ON LOCATION DURING TANK CLEANING, REMOVAL OF SEDIMENT OIL OR
 MISCELLANEOUS HYDROCARBONS, AND MUST BE PRESENTED WITH TANK BOTTOMS, SEDIMENT OIL OR
 MISCELLANEOUS HYDROCARBONS AT THE TREATING PLANT TO WHICH IT IS DELIVERED.

DISTRIBUTION BY OCD	
	Santa Fe
	File
	Operator
	Transporter (2)

District I
 1625 N French Dr., Hobbs, NM 88240
 District II
 1301 W Grand Avenue, Artesia, NM 88210
 District III
 1000 Rio Brazos Road, Aztec, NM 87410
 District IV
 1220 S St. Francis Dr., Santa Fe, NM 87505

State of New Mexico
 Energy Minerals and Natural Resources

Oil Conservation Division
 1220 South St. Francis Dr.
 Santa Fe, NM 87505

Form C-117A
 Revised March 17, 1999

Submit 5 Copies to
 Appropriate District Office

PERMIT NO. H-26104

TANK CLEANING, SEDIMENT OIL REMOVAL, TRANSPORTATION OF MISCELLANEOUS HYDROCARBONS AND DISPOSAL PERMIT

Operator or Owner Sundance Services Address P.O. Box 1737 Eunice NM 88231
 Name of Facility Prabo Facility Location 29-21-38
 U.L. Sec. Twp. Rce

OPERATION TO BE PERFORMED:

☐ Tank Cleaning ☐ Sediment Oil Removal ☒ Transportation of Miscellaneous Hydrocarbons

Operator or Owner Representative authorizing work Kelly

Date Work to be Performed 6-27-3

TANK CLEANING DATA

Tank Number _____

Volume _____

Tank Type _____

SEDIMENT OIL OR MISCELLANEOUS HYDROCARBON DATA

Volume Below Load Line _____

Sediment Oil from:

☐ Pit ☐ Cellar ☐ Other

MISCELLANEOUS OIL

Tank Bottoms From:

☐ Pipeline Station ☐ Crude Terminal ☐ Refinery ☐ Other*

Catchings From:

☐ Gasoline Plant ☐ Gathering Lines ☒ Salt Water Disposal System ☐ Other*

☐ Pipeline Break Oil or Spill

*Other (Explain) _____

VOLUME AND DESTINATION:

Estimated Volume 190 Bbls.

Field test volume of good oil 186.74 Bbls.

(Not required prior to Division approval)

Destination (Name and Location of treating plant or other facility) Jenex Operating 11100 s eunice hwy 18
Hobbs NM 88240

DESTRUCTION OF SEDIMENT OIL BY:

☐ Burning ☐ Pit Disposal ☐ Use on Roads or firewalls ☐ Other

(Explain) _____

Location of Destruction _____

Justification of Destruction _____

CERTIFICATION: (APPLICATION MAY BE MADE BY EITHER OF THE FOLLOWING)

I hereby certify that the information above is true and complete to the best of my knowledge and belief.

Owner _____

Transporter Jenex Operating

By _____

Address P.O. Box 308 Hobbs NM 88241

Title _____

Signature [Signature]

Date _____

Title Manager

Date 6-27-3

OIL CONSERVATION DIVISION

Approved By Marie Peterson

MARIE PETERSON

Title GEOLOGICAL / PETROLEUM
TECHNICIAN

Date JUL 03 2003

A COPY OF THIS FORM MUST BE ON LOCATION DURING TANK CLEANING, REMOVAL OF SEDIMENT OIL OR
 MISCELLANEOUS HYDROCARBONS, AND MUST BE PRESENTED WITH TANK BOTTOMS, SEDIMENT OIL OR
 MISCELLANEOUS HYDROCARBONS AT THE TREATING PLANT TO WHICH IT IS DELIVERED.

DISTRIBUTION BY OCO	
	Santa Fe
	File
	Operator
	Transporter (2)

District I
1025 N. French Dr., Hobbs, NM 88240
District II
1301 W. Grand Avenue, Artesia, NM 88210
District III
1000 Rio Brazos Road, Aztec, NM 87410
District IV
1220 S. St. Francis Dr., Santa Fe, NM 87505

State of New Mexico
Energy Minerals and Natural Resources

Oil Conservation Division
1220 South St. Francis Dr.
Santa Fe, NM 87505

Form C-117 A
Revised March 17, 1999

Submit 5 Copies to
Appropriate District Office

PERMIT NO. H-26105

TANK CLEANING, SEDIMENT OIL REMOVAL, TRANSPORTATION OF MISCELLANEOUS HYDROCARBONS AND DISPOSAL PERMIT

Operator or Owner Rice Operating Address 122 W Taylor Hobbs NM 88240
Name of Facility I-1 Location 1-20-36
U.L. - Sec. - Twp. - Rng

OPERATION TO BE PERFORMED:

☐ Tank Cleaning ☐ Sediment Oil Removal ☒ Transportation of Miscellaneous Hydrocarbons

Operator or Owner Representative authorizing work Craig

Date Work to be Performed 6-27-3

TANK CLEANING DATA

Tank Number

Volume

Tank Type

Volume Below Load Line

SEDIMENT OIL OR MISCELLANEOUS HYDROCARBON DATA

Sediment Oil from: ☐ Pit ☐ Cellar ☐ Other

MISCELLANEOUS OIL

Tank Bottoms From: ☐ Pipeline Station ☐ Crude Terminal ☐ Refinery ☐ Other*

Catchings From: ☐ Gasoline Plant ☐ Gathering Lines ☒ Salt Water Disposal System ☐ Other*

☐ Pipeline Break Oil or Spill

*Other (Explain)

VOLUME AND DESTINATION:

Estimated Volume 100 Bbls.

Field test volume of good oil 30.64 Bbls.
(Not required prior to Division approval)

Destination (Name and Location of treating plant or other facility) Jenex Operating 11100 S Eunice Hwy 18
Hobbs NM 88240

DESTRUCTION OF SEDIMENT OIL BY:

☐ Burning ☐ Pit Disposal ☐ Use on Roads or firewalls ☐ Other

(Explain)

Location of Destruction

Justification of Destruction

CERTIFICATION: (APPLICATION MAY BE MADE BY EITHER OF THE FOLLOWING)

I hereby certify that the information above is true and complete to the best of my knowledge and belief.

Owner

Transporter Jenex Operating

By

Address P.O. Box 308 Hobbs NM 88241

Title

Signature [Signature]

Date

Title Manager

Date 6-27-3

OIL CONSERVATION DIVISION

Approved By

Marie Peterson

Title GEOLOGICAL / PETROLEUM
TECHNICIAN

MARIE PETERSON

Date

JUL 03 2003

A COPY OF THIS FORM MUST BE ON LOCATION DURING TANK CLEANING, REMOVAL OF SEDIMENT OIL OR MISCELLANEOUS HYDROCARBONS, AND MUST BE PRESENTED WITH TANK BOTTOMS, SEDIMENT OIL OR MISCELLANEOUS HYDROCARBONS AT THE TREATING PLANT TO WHICH IT IS DELIVERED.

DISTRIBUTION BY OCD	
	Santa Fe
	File
	Operator
	Transporter (2)

Division I
1033 N. French Dr., Hobbs, NM 88240
Division II
1301 W. Grand Avenue, Artesia, NM 88210
Division III
1000 N. 10th Street, Aztec, NM 87410
Division IV
1330 S. St. Francis Dr., Santa Fe, NM 87505

State of New Mexico
Energy Minerals and Natural Resources

Oil Conservation Division
1220 South St. Francis Dr.
Santa Fe, NM 87505

Form C-117-A
Revised March 17, 1999

Submit 5 Copies to
Appropriate District Office

PERMIT NO. H-26106

TANK CLEANING, SEDIMENT OIL REMOVAL, TRANSPORTATION OF MISCELLANEOUS HYDROCARBONS AND DISPOSAL PERMIT

Operator or Owner Rice Operating Address 122 W Taylor Hobbs NM 88240

Lease or Facility Name N-18 Location 18-22-37

U.L. Sec. Twp. Rng

OPERATION TO BE PERFORMED:

☐ Tank Cleaning ☐ Sediment Oil Removal ☒ Transportation of Miscellaneous Hydrocarbons

Operator or Owner Representative authorizing work Craig

Date Work to be Performed 6-27-3

TANK CLEANING DATA

Tank Number

Volume

Tank Type

Volume Below Load Line

SEDIMENT OIL OR MISCELLANEOUS HYDROCARBON DATA

Sediment Oil from: ☐ Pit ☐ Celler ☐ Other

MISCELLANEOUS OIL

Tank Bonoms From: ☐ Pipeline Station ☐ Crude Terminal ☐ Refinery ☐ Other*

Catchings From: ☐ Gasoline Plant ☐ Gathering Lines ☒ Salt Water Disposal System ☐ Other*

☐ Pipeline Break Oil or Spill

*Other (Explain)

VOLUME AND DESTINATION: Estimated Volume 100 Bbls. Field test volume of good oil 25.57 Bbls.
(Not required prior to Division approval)

Destination (Name and Location of treating plant or other facility) Jenex Operating 11100 s junice hwy 18
Hobbs NM 88240

DESTRUCTION OF SEDIMENT OIL BY: ☐ Burning ☐ Pit Disposal ☐ Use on Roads or firewalls ☐ Other

(Explain)

Location of Destruction

Justification of Destruction

CERTIFICATION: (APPLICATION MAY BE MADE BY EITHER OF THE FOLLOWING)

I hereby certify that the information above is true and complete to the best of my knowledge and belief.

Owner

Transporter Jenex Operating

By

Address P.O. Box 308 Hobbs NM 88241

Title

Signature

Date

Title Manager

Date 6-27-3

OIL CONSERVATION DIVISION

Approved By Marie Peterson Title GEOLOGICAL / PETROLEUM
TECHNICIAN

MARIE PETERSON

JUL 03 2003

A COPY OF THIS FORM MUST BE ON LOCATION DURING TANK CLEANING, REMOVAL OF SEDIMENT OIL OR MISCELLANEOUS HYDROCARBONS, AND MUST BE PRESENTED WITH TANK BOTTOMS, SEDIMENT OIL OR MISCELLANEOUS HYDROCARBONS AT THE TREATING PLANT TO WHICH IT IS DELIVERED.

DISTRIBUTION BY OCO	
	Santa Fe
	File
	Operator
	Transporter (2)

District I
1625 N. French Dr., Hobbs, NM 88240
District II
1301 W. Grand Avenue, Artesia, NM 88210
District III
1000 Rio Brazos Road, Aztec, NM 87410
District IV
1220 S. St. Francis Dr., Santa Fe, NM 87505

State of New Mexico
Energy Minerals and Natural Resources

Oil Conservation Division
1220 South St. Francis Dr.
Santa Fe, NM 87505

Form C-117 A
Revised March 17, 1999

Submit 5 Copies to
Appropriate District Office

PERMIT NO. H-26110

TANK CLEANING, SEDIMENT OIL REMOVAL, TRANSPORTATION OF MISCELLANEOUS HYDROCARBONS AND DISPOSAL PERMIT

Operator or Owner E.G.L. Address Box 10886 Midland TX 79702

Lease or Facility Name Arco St, #2 SWD Location 16-18-35

U.L. - Sec. - Twp. - Rge.

OPERATION TO BE PERFORMED:

☐ Tank Cleaning ☐ Sediment Oil Removal ☒ Transportation of Miscellaneous Hydrocarbons

Operator or Owner Representative authorizing work DDN

Date Work to be Performed 6-30-3

TANK CLEANING DATA

Tank Number _____

Volume _____

Tank Type _____

Volume Below Load Line _____

SEDIMENT OIL OR MISCELLANEOUS HYDROCARBON DATA

Sediment Oil from: ☐ Pit ☐ Cellar ☐ Other

MISCELLANEOUS OIL

Tank Bottoms From: ☐ Pipeline Station ☐ Crude Terminal ☐ Refinery ☐ Other*

Catchings From: ☐ Gasoline Plant ☐ Gathering Lines ☒ Salt Water Disposal System ☐ Other*

☐ Pipeline Break Oil or Spill

*Other (Explain) _____

VOLUME AND DESTINATION:

Estimated Volume 150 Bbls.

Field test volume of good oil 113.48 Bbls.
(Not required prior to Division approval)

Destination (Name and Location of treating plant or other facility) Jenex Operating 11100 s unice hwy 18
Hobbs NM 88240

DESTRUCTION OF SEDIMENT OIL BY:

☐ Burning ☐ Pit Disposal ☐ Use on Roads or firewalls ☐ Other

(Explain) _____

Location of Destruction _____

Justification of Destruction _____

CERTIFICATION: (APPLICATION MAY BE MADE BY EITHER OF THE FOLLOWING)

I hereby certify that the information above is true and complete to the best of my knowledge and belief.

Owner _____

Transporter Jenex Operating

By _____

Address P.O. Box 308 Hobbs NM 88241

Title _____

Signature [Signature]

Date _____

Title Manager

Date 6-30-3

OIL CONSERVATION DIVISION

Approved By Marie Peterson

MARIE PETERSON

Title GEOLOGICAL / PETROLEUM
TECHNICIAN

Date JUL 03 2003

A COPY OF THIS FORM MUST BE ON LOCATION DURING TANK CLEANING, REMOVAL OF SEDIMENT OIL OR MISCELLANEOUS HYDROCARBONS, AND MUST BE PRESENTED WITH TANK BOTTOMS, SEDIMENT OIL OR MISCELLANEOUS HYDROCARBONS AT THE TREATING PLANT TO WHICH IT IS DELIVERED.

DISTRIBUTION BY OCD	
	Santa Fe
	File
	Operator
	Transporter (2)

District I
1625 N. French Dr., Hobbs, NM 88240
District II
1301 W. Grand Avenue, Artesia, NM 88210
District III
1000 Rio Brazos Road, Aztec, NM 87410
District IV
1220 S. St. Francis Dr., Santa Fe, NM 87505

State of New Mexico
Energy Minerals and Natural Resources

Oil Conservation Division
1220 South St. Francis Dr.
Santa Fe, NM 87505

Form C-117 A
Revised March 17, 1999

Submit 5 Copies to
Appropriate District Office

PERMIT NO. H-25913

TANK CLEANING, SEDIMENT OIL REMOVAL, TRANSPORTATION OF MISCELLANEOUS HYDROCARBONS AND DISPOSAL PERMIT

Operator or Owner Rice Operating Address 122 w Taylor Hobbs NM 88240
Lease or Facility Name F-30 Location 30-18-39
U.L. - Sec. - Twp. - Rge.

OPERATION TO BE PERFORMED:

☐ Tank Cleaning ☐ Sediment Oil Removal ☒ Transportation of Miscellaneous Hydrocarbons

Operator or Owner Representative authorizing work Craig

Date Work to be Performed 5-2-3

TANK CLEANING DATA

Tank Number

Volume

Tank Type

SEDIMENT OIL OR MISCELLANEOUS HYDROCARBON DATA

Volume Below Load Line

Sediment Oil from:

☐ Pit ☐ Cellar ☐ Other

MISCELLANEOUS OIL

Tank Bottoms From:

☐ Pipeline Station ☐ Crude Terminal ☐ Refinery

Catchings From:

☐ Gasoline Plant ☐ Gathering Lines ☒ Salt Water Disposal System

☐ Pipeline Break Oil or Spill

*Other (Explain)

VOLUME AND DESTINATION:

Estimated Volume

120

Bbls.

Field test volume of good oil

46.96

Bbls.

(Not required prior to Division approval)

Destination (Name and Location of treating plant or other facility) Jenex Operating 11100 s eunice hwy 18

Hobbs NM 88240

DESTRUCTION OF SEDIMENT OIL BY:

☐ Burning ☐ Pit Disposal ☐ Use on Roads or firewalls ☐ Other

(Explain)

Location of Destruction

Justification of Destruction

CERTIFICATION: (APPLICATION MAY BE MADE BY EITHER OF THE FOLLOWING)

I hereby certify that the information above is true and complete to the best of my knowledge and belief.

Owner

Transporter Jenex Operating

By

Address P.O. Box 308 Hobbs NM 88241

Title

Signature

Date

Title Manager

Date 5-2-3

OIL CONSERVATION DIVISION

Approved By Marie Peterson

Marie Peterson
Title GEOLOGICAL / PETROLEUM
TECHNICIAN

Date

JUN 04 2003

A COPY OF THIS FORM MUST BE ON LOCATION DURING TANK CLEANING, REMOVAL OF SEDIMENT OIL OR MISCELLANEOUS HYDROCARBONS, AND MUST BE PRESENTED WITH TANK BOTTOMS, SEDIMENT OIL OR MISCELLANEOUS HYDROCARBONS AT THE TREATING PLANT TO WHICH IT IS DELIVERED.

DISTRIBUTION BY OCN	
	Santa Fe
	File
	Operator
	Transporter (2)

District I
1625 N. French Dr., Hobbs, NM 88240
District II
1301 W. Grand Avenue, Artesia, NM 88210
District III
1000 Rio Brazos Road, Aztec, NM 87410
District IV
1220 S. St. Francis Dr., Santa Fe, NM 87505

State of New Mexico
Energy Minerals and Natural Resources

Oil Conservation Division
1220 South St. Francis Dr.
Santa Fe, NM 87505

Form C-117-A
Revised March 12, 1999

Submit 5 Copies to
Appropriate District Office

PERMIT NO. H-25914

TANK CLEANING, SEDIMENT OIL REMOVAL, TRANSPORTATION OF MISCELLANEOUS HYDROCARBONS AND DISPOSAL PERMIT

Operator or Owner DKD LLC Address P.O. Box 682 Tatum Nm 88267

Lease or Facility Name Watson 6 #1 SWD Location 6-16-36
U.L. - Sec. - Twp. - Rge

OPERATION TO BE PERFORMED:

☐ Tank Cleaning ☐ Sediment Oil Removal ☒ Transportation of Miscellaneous Hydrocarbons

Operator or Owner Representative authorizing work Danny

Date Work to be Performed 5-3-3

TANK CLEANING DATA

Tank Number _____

Volume _____

Tank Type _____

Volume Below Load Line _____

SEDIMENT OIL OR MISCELLANEOUS HYDROCARBON DATA

Sediment Oil from: ☐ Pit ☐ Cellar ☐ Other

MISCELLANEOUS OIL

Tank Bottoms From: ☐ Pipeline Station ☐ Crude Terminal ☐ Refinery ☐ Other*

Catchings From: ☐ Gasoline Plant ☐ Gathering Lines ☒ Salt Water Disposal System ☐ Other*

☐ Pipeline Break Oil or Spill

*Other (Explain) _____

VOLUME AND DESTINATION: Estimated Volume 190 Bbls. Field test volume of good oil 169.18 Bbls.
(Not required prior to Division approval)

Destination (Name and Location of treating plant or other facility) Jenex Operating 11100 s eunice hwy 18
Hobbs NM 88240

DESTRUCTION OF SEDIMENT OIL BY: ☐ Burning ☐ Pit Disposal ☐ Use on Roads or firewalls ☐ Other

(Explain) _____

Location of Destruction _____

Justification of Destruction _____

CERTIFICATION: (APPLICATION MAY BE MADE BY EITHER OF THE FOLLOWING)

I hereby certify that the information above is true and complete to the best of my knowledge and belief.

Owner _____

Transporter Jenex Operating

By _____

Address P.O. Box 308 Hobbs NM 88241

Title _____

Signature [Signature]

Date _____

Title Manager

Date 5-2-3

OIL CONSERVATION DIVISION

Approved By Marie Peterson

Marie Peterson
Title GEOLOGICAL / PETROLEUM
TECHNICIAN

Date JUN 04 2003

A COPY OF THIS FORM MUST BE ON LOCATION DURING TANK CLEANING, REMOVAL OF SEDIMENT OIL OR MISCELLANEOUS HYDROCARBONS, AND MUST BE PRESENTED WITH TANK BOTTOMS, SEDIMENT OIL OR MISCELLANEOUS HYDROCARBONS AT THE TREATING PLANT TO WHICH IT IS DELIVERED.

DISTRIBUTION BY OGD	
	Santa Fe
	File
	Operator
	Transporter (2)

District I
1625 N. French Dr., Hobbs, NM 88240
District II
1301 W. Grand Avenue, Artesia, NM 88210
District III
1000 Rio Brazos Road, Aztec, NM 87410
District IV
1220 S. St. Francis Dr., Santa Fe, NM 87505

State of New Mexico
Energy Minerals and Natural Resources

Oil Conservation Division
1220 South St. Francis Dr.
Santa Fe, NM 87505

Form C-117 A
Revised March 17, 1999

Submit 5 Copies to
Appropriate District Office

PERMIT NO. H-25915

TANK CLEANING, SEDIMENT OIL REMOVAL, TRANSPORTATION OF MISCELLANEOUS HYDROCARBONS AND DISPOSAL PERMIT

Operator or Owner E.G.L. Resources Address Box 1088b Midland Tx 79702
Lease or Facility Name Arco St. #2 SWD Location 16-18-35

U.L. - Sec - Twp - Rge.

OPERATION TO BE PERFORMED:

☐ Tank Cleaning ☐ Sediment Oil Removal ☒ Transportation of Miscellaneous Hydrocarbons

Operator or Owner Representative authorizing work Don

Date Work to be Performed 5-2-3

TANK CLEANING DATA Tank Number _____ Volume _____

Tank Type _____

Volume Below Load Line _____

SEDIMENT OIL OR MISCELLANEOUS HYDROCARBON DATA

Sediment Oil from: ☐ Pit ☐ Cellar ☐ Other

MISCELLANEOUS OIL

Tank Bottoms From: ☐ Pipeline Station ☐ Crude Terminal ☐ Refinery ☐ Other

Catchings From: ☐ Gasoline Plant ☐ Gathering Lines ☒ Salt Water Disposal System ☐ Other

☐ Pipeline Break Oil or Spill

*Other (Explain) _____

VOLUME AND DESTINATION: Estimated Volume 190 Bbls. Field test volume of good oil 186.04 Bbls.
(Not required prior to Division approval)

Destination (Name and Location of treating plant or other facility) Jenex Operating 11100 s eunice hwy 18
Hobbs NM 88240

DESTRUCTION OF SEDIMENT OIL BY: ☐ Burning ☐ Pit Disposal ☐ Use on Roads or firewalls ☐ Other

(Explain) _____

Location of Destruction _____

Justification of Destruction _____

CERTIFICATION: (APPLICATION MAY BE MADE BY EITHER OF THE FOLLOWING)

I hereby certify that the information above is true and complete to the best of my knowledge and belief.

Owner _____

Transporter Jenex Operating

By _____

Address P.O. Box 308 Hobbs NM 88241

Title _____

Signature [Signature]

Date _____

Title Manager

Date 5-2-3

OIL CONSERVATION DIVISION

Approved By Marie Peterson

Marie Peterson
Title GEOLOGICAL / PETROLEUM
TECHNICIAN

Date JUN 04 2003

A COPY OF THIS FORM MUST BE ON LOCATION DURING TANK CLEANING, REMOVAL OF SEDIMENT OIL OR MISCELLANEOUS HYDROCARBONS, AND MUST BE PRESENTED WITH TANK BOTTOMS, SEDIMENT OIL OR MISCELLANEOUS HYDROCARBONS AT THE TREATING PLANT TO WHICH IT IS DELIVERED.

DISTRIBUTION BY OGD	
	Santa Fe
	File
	Operator
	Transporter (2)

District I
1625 N. French Dr., Hobbs, NM 88240
District II
1301 W. Grand Avenue, Artesia, NM 88210
District III
1000 Rio Brazos Road, Aztec, NM 87410
District IV
1220 S. St. Francis Dr., Santa Fe, NM 87505

State of New Mexico
Energy Minerals and Natural Resources

Oil Conservation Division
1220 South St. Francis Dr.
Santa Fe, NM 87505

Form C-117 A
Revised March 17, 1999

Submit 5 Copies to
Appropriate District Office

PERMIT NO. H-25916

TANK CLEANING, SEDIMENT OIL REMOVAL, TRANSPORTATION OF MISCELLANEOUS HYDROCARBONS AND DISPOSAL PERMIT

Operator or Owner Rice Operating Address 122 W Taylor Hobbs Nm 88240
Lease or Facility Name ABO C-2 Location 2-17-36
U.L. Sec. - Twp. - Rge.

OPERATION TO BE PERFORMED:

☐ Tank Cleaning ☐ Sediment Oil Removal ☒ Transportation of Miscellaneous Hydrocarbons

Operator or Owner Representative authorizing work Craig

Date Work to be Performed 5-2-3

TANK CLEANING DATA

Tank Number

Volume

Tank Type

Volume Below Load Line

SEDIMENT OIL OR MISCELLANEOUS HYDROCARBON DATA

Sediment Oil from: ☐ Pit ☐ Cellar ☐ Other

MISCELLANEOUS OIL

Tank Bottoms From: ☐ Pipeline Station ☐ Crude Terminal ☐ Refinery ☐ Other*

Catchings From: ☐ Gasoline Plant ☐ Gathering Lines ☒ Salt Water Disposal System ☐ Other*

☐ Pipeline Break Oil or Spill

*Other (Explain)

VOLUME AND DESTINATION:

Estimated Volume 150 Bbls.

Field test volume of good oil 129.21 Bbls.

(Not required prior to Division approval)

Destination (Name and Location of treating plant or other facility) Jenex Operating 11100 s eunice hwy 18
Hobbs NM 88240

DESTRUCTION OF SEDIMENT OIL BY:

☐ Burning ☐ Pit Disposal ☐ Use on Roads or firewalls ☐ Other

(Explain)

Location of Destruction

Justification of Destruction

CERTIFICATION: (APPLICATION MAY BE MADE BY EITHER OF THE FOLLOWING)

I hereby certify that the information above is true and complete to the best of my knowledge and belief.

Owner

Transporter Jenex Operating

By

Address P.O. Box 308 Hobbs NM 88241

Title

Signature [Signature]

Date

Title Manager

Date 5-2-3

OIL CONSERVATION DIVISION

Approved By Marie Peterson

Title MARIE PETERSON
GEOLOGICAL / PETROLEUM
TECHNICIAN

Date

JUN 04 2003

A COPY OF THIS FORM MUST BE ON LOCATION DURING TANK CLEANING, REMOVAL OF SEDIMENT OIL OR MISCELLANEOUS HYDROCARBONS, AND MUST BE PRESENTED WITH TANK BOTTOMS, SEDIMENT OIL OR MISCELLANEOUS HYDROCARBONS AT THE TREATING PLANT TO WHICH IT IS DELIVERED.

DISTRIBUTION BY OCD	
	Santa Fe
	File
	Operator
	Transporter (2)

District I
1625 N. French Dr., Hobbs, NM 88240
District II
1301 W. Grand Avenue, Artesia, NM 88210
District III
1000 Rio Brazos Road, Aztec, NM 87410
District IV
1220 S. St. Francis Dr., Santa Fe, NM 87505

State of New Mexico
Energy Minerals and Natural Resources

Oil Conservation Division
1220 South St. Francis Dr.
Santa Fe, NM 87505

Form C-117 A
Revised March 17, 1999

Submit 5 Copies to
Appropriate District Office

PERMIT NO. H-25918

TANK CLEANING, SEDIMENT OIL REMOVAL, TRANSPORTATION OF MISCELLANEOUS HYDROCARBONS AND DISPOSAL PERMIT

Operator or Owner Rice Operating Address 122 W Taylor Hobbs NM 88240
Lease or Facility Name M-5 Location 5-20-37

U.L. - Sec. - Twp. - Rge.

OPERATION TO BE PERFORMED:

☐ Tank Cleaning ☐ Sediment Oil Removal ☒ Transportation of Miscellaneous Hydrocarbons

Operator or Owner Representative authorizing work Craig

Date Work to be Performed 5-5-3

TANK CLEANING DATA Tank Number _____ Volume _____

Tank Type _____

Volume Below Load Line _____

SEDIMENT OIL OR MISCELLANEOUS HYDROCARBON DATA

Sediment Oil from: ☐ Pit ☐ Cellar ☐ Other

MISCELLANEOUS OIL

Tank Bottoms From: ☐ Pipeline Station ☐ Crude Terminal ☐ Refinery ☐ Other*

Catchings From: ☐ Gasoline Plant ☐ Gathering Lines ☒ Salt Water Disposal System ☐ Other*

☐ Pipeline Break Oil or Spill

*Other (Explain) _____

VOLUME AND DESTINATION: Estimated Volume 150 Bbls. Field test volume of good oil 93.94 Bbls.
(Not required prior to Division approval)

Destination (Name and Location of treating plant or other facility) Jenex Operating 11100 s junice hwy 18
Hobbs NM 88240

DESTRUCTION OF SEDIMENT OIL BY: ☐ Burning ☐ Pit Disposal ☐ Use on Roads or firewalls ☐ Other

(Explain) _____

Location of Destruction _____

Justification of Destruction _____

CERTIFICATION: (APPLICATION MAY BE MADE BY EITHER OF THE FOLLOWING)

I hereby certify that the information above is true and complete to the best of my knowledge and belief.

Owner _____

Transporter Jenex Operating

By _____

Address P.O. Box 308 Hobbs NM 88241

Title _____

Signature [Signature]

Date _____

Title Manager Date 5-5-3

OIL CONSERVATION DIVISION

Approved By Marie Peterson

MARIE PETERSON
Title GEOLOGICAL / PETROLEUM
TECHNICIAN

Date _____

JUN 04 2003

A COPY OF THIS FORM MUST BE ON LOCATION DURING TANK CLEANING, REMOVAL OF SEDIMENT OIL OR MISCELLANEOUS HYDROCARBONS, AND MUST BE PRESENTED WITH TANK BOTTOMS, SEDIMENT OIL OR MISCELLANEOUS HYDROCARBONS AT THE TREATING PLANT TO WHICH IT IS DELIVERED.

DISTRIBUTION BY OCO	
	Santa Fe
	File
	Operator
	Transporter (2)

District I
1625 N. French Dr., Hobbs, NM 88240
District II
1301 W. Grand Avenue, Artesia, NM 88210
District III
1000 Rio Brazos Road, Aztec, NM 87410
District IV
1220 S. St. Francis Dr., Santa Fe, NM 87505

State of New Mexico
Energy Minerals and Natural Resources

Oil Conservation Division
1220 South St. Francis Dr.
Santa Fe, NM 87505

Form C-117 A
Revised March 17, 1999

Submit 5 Copies to
Appropriate District Office

PERMIT NO. H-25919

TANK CLEANING, SEDIMENT OIL REMOVAL, TRANSPORTATION OF MISCELLANEOUS HYDROCARBONS AND DISPOSAL PERMIT

Operator or Owner Rice Operating Address 122 W Taylor Hobbs NM 88246
Lease or Facility Name m-9 Location 9-20-37
U.L. - Sec. - Twp. - Rge.

OPERATION TO BE PERFORMED:

☐ Tank Cleaning ☐ Sediment Oil Removal ☒ Transportation of Miscellaneous Hydrocarbons

Operator or Owner Representative authorizing work Craig

Date Work to be Performed 5-5-3

TANK CLEANING DATA

Tank Number

Volume

Tank Type

Volume Below Load Line

SEDIMENT OIL OR MISCELLANEOUS HYDROCARBON DATA

Sediment Oil from: ☐ Pit ☐ Cellar ☐ Other

MISCELLANEOUS OIL

Tank Bottoms From: ☐ Pipeline Station ☐ Crude Terminal ☐ Refinery ☐ Other

Catchings From: ☐ Gasoline Plant ☐ Gathering Lines ☒ Salt Water Disposal System ☐ Other

☐ Pipeline Break Oil or Spill

*Other (Explain)

VOLUME AND DESTINATION:

Estimated Volume 100 Bbls.

Field test volume of good oil 63.68 Bbls.
(Not required prior to Division approval)

Destination (Name and Location of treating plant or other facility) Jenex Operating 11100 s eunice hwy 18
Hobbs NM 88240

DESTRUCTION OF SEDIMENT OIL BY:

☐ Burning ☐ Pit Disposal ☐ Use on Roads or firewalls ☐ Other

(Explain)

Location of Destruction

Justification of Destruction

CERTIFICATION: (APPLICATION MAY BE MADE BY EITHER OF THE FOLLOWING)

I hereby certify that the information above is true and complete to the best of my knowledge and belief.

Owner

Transporter Jenex Operating

By

Address P.O. Box 308 Hobbs NM 88241

Title

Signature [Signature]

Date

Title Manager

Date 5-5-3

OIL CONSERVATION DIVISION

Approved By

Marie Peterson

Title

MARIE PETERSON
GEOLOGICAL / PETROLEUM
TECHNICIAN

Date

JUN 04 2003

A COPY OF THIS FORM MUST BE ON LOCATION DURING TANK CLEANING, REMOVAL OF SEDIMENT OIL OR MISCELLANEOUS HYDROCARBONS, AND MUST BE PRESENTED WITH TANK BOTTOMS, SEDIMENT OIL OR MISCELLANEOUS HYDROCARBONS AT THE TREATING PLANT TO WHICH IT IS DELIVERED.

DISTRIBUTION BY OCD	
	Santa Fe
	File
	Operator
	Transporter (2)

District I
1625 N. French Dr., Hobbs, NM 88240
District II
1301 W. Grand Avenue, Artesia, NM 88210
District III
1000 Rio Brazos Road, Aztec, NM 87410
District IV
1220 S. St. Francis Dr., Santa Fe, NM 87505

State of New Mexico
Energy Minerals and Natural Resources

Oil Conservation Division
1220 South St. Francis Dr.
Santa Fe, NM 87505

Form C-117 A
Revised March 17, 1999

Submit 5 Copies to
Appropriate District Office

PERMIT NO. H-25920

TANK CLEANING, SEDIMENT OIL REMOVAL, TRANSPORTATION OF MISCELLANEOUS HYDROCARBONS AND DISPOSAL PERMIT

Operator or Owner Rice Operating Address 122 W Taylor Hobbs NM 88240
Lease or Facility Name H-33 Location 33-19-37

U.L. - Sec. - Twp. - Rge.

OPERATION TO BE PERFORMED:

☐ Tank Cleaning ☐ Sediment Oil Removal ☒ Transportation of Miscellaneous Hydrocarbons

Operator or Owner Representative authorizing work Craig

Date Work to be Performed 5-5-3

TANK CLEANING DATA

Tank Number

Volume

Tank Type

Volume Below Load Line

SEDIMENT OIL OR MISCELLANEOUS HYDROCARBON DATA

Sediment Oil from: ☐ Pit ☐ Cellar ☐ Other

MISCELLANEOUS OIL

Tank Bottoms From: ☐ Pipeline Station ☐ Crude Terminal ☐ Refinery ☐ Other

Catchings From: ☐ Gasoline Plant ☐ Gathering Lines ☒ Salt Water Disposal System ☐ Other

☐ Pipeline Break Oil or Spill

*Other (Explain)

VOLUME AND DESTINATION:

Estimated Volume 100 Bbls.

Field test volume of good oil 186.95 Bbls.
(Not required prior to Division approval)

Destination (Name and Location of treating plant or other facility) Jenex Operating 11100 s eunice hwy 18
Hobbs NM 88240

DESTRUCTION OF SEDIMENT OIL BY:

☐ Burning ☐ Pit Disposal ☐ Use on Roads or firewalls ☐ Other

(Explain)

Location of Destruction

Justification of Destruction

CERTIFICATION: (APPLICATION MAY BE MADE BY EITHER OF THE FOLLOWING)

I hereby certify that the information above is true and complete to the best of my knowledge and belief.

Owner

Transporter Jenex Operating

By

Address P.O. Box 308 Hobbs NM 88241

Title

Signature [Signature]

Date

Title Manager

Date 5-5-3

OIL CONSERVATION DIVISION

Approved By Marie Peterson

Marie Peterson
Title GEOLOGICAL / PETROLEUM
TECHNICIAN

Date JUN 04 2003

A COPY OF THIS FORM MUST BE ON LOCATION DURING TANK CLEANING, REMOVAL OF SEDIMENT OIL OR MISCELLANEOUS HYDROCARBONS, AND MUST BE PRESENTED WITH TANK BOTTOMS, SEDIMENT OIL OR MISCELLANEOUS HYDROCARBONS AT THE TREATING PLANT TO WHICH IT IS DELIVERED.

DISTRIBUTION BY OGD	
	Santa Fe
	File
	Operator
	Transporter (2)

District I
1625 N. French Dr., Hobbs, NM 88240
District II
1101 W. Grand Avenue, Artesia, NM 88210
District III
1000 Rio Brazos Road, Aztec, NM 87410
District IV
1220 S. St. Francis Dr., Santa Fe, NM 87505

State of New Mexico
Energy Minerals and Natural Resources

Oil Conservation Division
1220 South St. Francis Dr.
Santa Fe, NM 87505

Form C-117 A
Revised March 17, 1998

Submit 5 Copies to
Appropriate District Office

PERMIT NO. H-25921

TANK CLEANING, SEDIMENT OIL REMOVAL, TRANSPORTATION OF MISCELLANEOUS HYDROCARBONS AND DISPOSAL PERMIT

Operator or Owner Rice Operating Address 122 W Taylor Hobbs NM 88240
Lease or Facility Name I-1 Location 1-20-36
U.L. - Sec - Twp - Rge

OPERATION TO BE PERFORMED:

☐ Tank Cleaning ☐ Sediment Oil Removal ☒ Transportation of Miscellaneous Hydrocarbons

Operator or Owner Representative authorizing work Craig

Date Work to be Performed 5-5-3

TANK CLEANING DATA Tank Number _____ Volume _____

Tank Type _____
SEDIMENT OIL OR MISCELLANEOUS HYDROCARBON DATA

Volume Below Load Line _____

Sediment Oil from: ☐ Pit ☐ Cellar ☐ Other

MISCELLANEOUS OIL

Tank Bottoms From: ☐ Pipeline Station ☐ Crude Terminal ☐ Refinery ☐ Other*

Catchings From: ☐ Gasoline Plant ☐ Gathering Lines ☒ Salt Water Disposal System ☐ Other*

☐ Pipeline Break Oil or Spill

*Other (Explain) _____

VOLUME AND DESTINATION: Estimated Volume 100 Bbls. Field test volume of good oil 0 Bbls.
(Not required prior to Division approval)

Destination (Name and Location of treating plant or other facility) Jenex Operating 11100 s aunica hwy 18
Hobbs NM 88240

DESTRUCTION OF SEDIMENT OIL BY: ☐ Burning ☐ Pit Disposal ☐ Use on Roads or firewalls ☐ Other

(Explain) _____

Location of Destruction _____

Justification of Destruction _____

CERTIFICATION: (APPLICATION MAY BE MADE BY EITHER OF THE FOLLOWING)

I hereby certify that the information above is true and complete to the best of my knowledge and belief.

Owner _____

Transporter Jenex Operating

By _____

Address P.O. Box 308 Hobbs NM 88241

Title _____

Signature [Signature]

Date _____

Title Manager

Date 5-5-3

OIL CONSERVATION DIVISION

Approved By Marie Peterson

MARIE PETERSON
Title GEOLOGICAL / PETROLEUM
TECHNICIAN

Date JUN 04 2003

A COPY OF THIS FORM MUST BE ON LOCATION DURING TANK CLEANING, REMOVAL OF SEDIMENT OIL OR MISCELLANEOUS HYDROCARBONS, AND MUST BE PRESENTED WITH TANK BOTTOMS, SEDIMENT OIL OR MISCELLANEOUS HYDROCARBONS AT THE TREATING PLANT TO WHICH IT IS DELIVERED.

DISTRIBUTION BY OCD	
	Santa Fe
	File
	Operator
	Transporter (2)

District I
1625 N. French Dr., Hobbs, NM 88240
District II
1301 W. Grand Avenue, Artesia, NM 88210
District III
1000 Rio Brazos Road, Aztec, NM 87410
District IV
1220 S. St. Francis Dr., Santa Fe, NM 87505

State of New Mexico
Energy Minerals and Natural Resources

Oil Conservation Division
1220 South St. Francis Dr.
Santa Fe, NM 87505

Form C-117 A
Revised March 17, 1999

Submit 5 Copies to
Appropriate District Office

PERMIT NO. H-25932

TANK CLEANING, SEDIMENT OIL REMOVAL, TRANSPORTATION OF MISCELLANEOUS HYDROCARBONS AND DISPOSAL PERMIT

Operator or Owner Sundance Address P.O. Box 1737 Eunice NM 88231
Lease or Facility Name Prabo Facility Location 29-21-38
U.L. - Sec. - Twp. - Rge.

OPERATION TO BE PERFORMED:

☐ Tank Cleaning ☐ Sediment Oil Removal ☒ Transportation of Miscellaneous Hydrocarbons

Operator or Owner Representative authorizing work Kelly

Date Work to be Performed 5-8-3

TANK CLEANING DATA

Tank Number

Volume

Tank Type

Volume Below Load Line

SEDIMENT OIL OR MISCELLANEOUS HYDROCARBON DATA

Sediment Oil from: ☐ Pit ☐ Cellar ☐ Other

MISCELLANEOUS OIL

Tank Bonoms From:

☐ Pipeline Station ☐ Crude Terminal ☐ Refinery ☐ Other*

Catchings From:

☐ Gasoline Plant ☐ Gathering Lines ☒ Salt Water Disposal System ☐ Other*

☐ Pipeline Break Oil or Spill

*Other (Explain)

VOLUME AND DESTINATION:

Estimated Volume 150 Bbls.

Field test volume of good oil 143.27 Bbls.
(Not required prior to Division approval)

Destination (Name and Location of treating plant or other facility) Jenex Operating 11100 s eunice hwy 18

Hobbs NM 88240

DESTRUCTION OF SEDIMENT OIL BY:

☐ Burning ☐ Pit Disposal ☐ Use on Roads or firewalls ☐ Other

(Explain)

Location of Destruction

Justification of Destruction

CERTIFICATION: (APPLICATION MAY BE MADE BY EITHER OF THE FOLLOWING)

I hereby certify that the information above is true and complete to the best of my knowledge and belief.

Owner

Transporter Jenex Operating

By

Address P.O. Box 308 Hobbs NM 88241

Title

Signature [Signature]

Date

Title Manager

Date 5-8-3

OIL CONSERVATION DIVISION

Approved By

Marie Peterson

Title

MARIE PETERSON
GEOLOGICAL / PETROLEUM
TECHNICIAN

Date

JUN 04 2003

A COPY OF THIS FORM MUST BE ON LOCATION DURING TANK CLEANING, REMOVAL OF SEDIMENT OIL OR MISCELLANEOUS HYDROCARBONS, AND MUST BE PRESENTED WITH TANK BOTTOMS, SEDIMENT OIL OR MISCELLANEOUS HYDROCARBONS AT THE TREATING PLANT TO WHICH IT IS DELIVERED.

DISTRIBUTION BY OCD	
	Santa Fe
	File
	Operator
	Transporter (2)

District I
1625 N. French Dr., Hobbs, NM 88240
District II
1301 W. Grand Avenue, Artesia, NM 88210
District III
1000 Rio Brazos Road, Aztec, NM 87410
District IV
1220 S. St. Francis Dr., Santa Fe, NM 87505

State of New Mexico
Energy Minerals and Natural Resources

Oil Conservation Division
1220 South St. Francis Dr.
Santa Fe, NM 87505

Form C-117 A
Revised March 17, 1999

Submit 5 Copies to
Appropriate District Office

PERMIT NO. H-25933

TANK CLEANING, SEDIMENT OIL REMOVAL, TRANSPORTATION OF MISCELLANEOUS HYDROCARBONS AND DISPOSAL PERMIT

Operator or Owner Rice Operating Address 122 W Taylor Hobbs NM 88240
Lease or Facility Name G-8 Location 8-20-37
U.L. - Sec. - Twp. - Rge.

OPERATION TO BE PERFORMED:

☐ Tank Cleaning ☐ Sediment Oil Removal ☒ Transportation of Miscellaneous Hydrocarbons

Operator or Owner Representative authorizing work Craig

Date Work to be Performed 5-9-3

TANK CLEANING DATA Tank Number _____ Volume _____

Tank Type _____

Volume Below Load Line _____

SEDIMENT OIL OR MISCELLANEOUS HYDROCARBON DATA

Sediment Oil from: ☐ Pit ☐ Cellar ☐ Other

MISCELLANEOUS OIL

Tank Bottoms From: ☐ Pipeline Station ☐ Crude Terminal ☐ Refinery ☐ Other*

Catchings From: ☐ Gasoline Plant ☐ Gathering Lines ☒ Salt Water Disposal System ☐ Other*

☐ Pipeline Break Oil or Spill

*Other (Explain) _____

VOLUME AND DESTINATION: Estimated Volume 100 Bbls. Field test volume of good oil 46.42 Bbls.
(Not required prior to Division approval)

Destination (Name and Location of treating plant or other facility) Jenex Operating 11100 s unice hwy 18
Hobbs NM 88240

DESTRUCTION OF SEDIMENT OIL BY: ☐ Burning ☐ Pit Disposal ☐ Use on Roads or firewalls ☐ Other

(Explain) _____

Location of Destruction _____

Justification of Destruction _____

CERTIFICATION: (APPLICATION MAY BE MADE BY EITHER OF THE FOLLOWING)

I hereby certify that the information above is true and complete to the best of my knowledge and belief.

Owner _____

Transporter Jenex Operating

By _____

Address P.O. Box 308 Hobbs NM 88241

Title _____

Signature [Signature]

Date _____

Title Manager

Date 5-9-3

OIL CONSERVATION DIVISION

Approved By Marie Peterson

Title MARIE PETERSON
GEOLOGICAL / PETROLEUM
TECHNICIAN

Date

JUN 04 2003

A COPY OF THIS FORM MUST BE ON LOCATION DURING TANK CLEANING, REMOVAL OF SEDIMENT OIL OR MISCELLANEOUS HYDROCARBONS, AND MUST BE PRESENTED WITH TANK BOTTOMS, SEDIMENT OIL OR MISCELLANEOUS HYDROCARBONS AT THE TREATING PLANT TO WHICH IT IS DELIVERED.

DISTRIBUTION BY OCD	
	Santa Fe
	File
	Operator
	Transporter (2)

District I
1625 N. French Dr., Hobbs, NM 88240
District II
1301 W. Grand Avenue, Artesia, NM 88210
District III
1000 Rio Brazos Road, Aztec, NM 87410
District IV
1220 S. St. Francis Dr., Santa Fe, NM 87505

State of New Mexico
Energy Minerals and Natural Resources

Oil Conservation Division
1220 South St. Francis Dr.
Santa Fe, NM 87505

Form C-117 A
Revised March 17, 1999

Submit 5 Copies to
Appropriate District Office

PERMIT NO. H-25934

TANK CLEANING, SEDIMENT OIL REMOVAL, TRANSPORTATION OF MISCELLANEOUS HYDROCARBONS AND DISPOSAL PERMIT

Operator or Owner OKD LLC Address P.O. Box 682 Tatum NM 88267
Lease or Facility Name Watson 6 #1 SWD Location 6-16-36
U.L. - Sec. - Twp. - Rge.

OPERATION TO BE PERFORMED:

☐ Tank Cleaning ☐ Sediment Oil Removal ☒ Transportation of Miscellaneous Hydrocarbons

Operator or Owner Representative authorizing work Danny

Date Work to be Performed 5-9-3

TANK CLEANING DATA Tank Number _____ Volume _____

Tank Type _____

Volume Below Load Line _____

SEDIMENT OIL OR MISCELLANEOUS HYDROCARBON DATA

Sediment Oil from: ☐ Pit ☐ Cellar ☐ Other

MISCELLANEOUS OIL

Tank Bottoms From: ☐ Pipeline Station ☐ Crude Terminal ☐ Refinery ☐ Other*

Catchings From: ☐ Gasoline Plant ☐ Gathering Lines ☒ Salt Water Disposal System ☐ Other*

☐ Pipeline Break Oil or Spill

*Other (Explain) _____

VOLUME AND DESTINATION: Estimated Volume 190 Bbls. Field test volume of good oil 112.12 Bbls.
(Not required prior to Division approval)

Destination (Name and Location of treating plant or other facility) Jenex Operating 11100 s eunice hwy 18
Hobbs NM 88240

DESTRUCTION OF SEDIMENT OIL BY: ☐ Burning ☐ Pit Disposal ☐ Use on Roads or firewalls ☐ Other

(Explain) _____

Location of Destruction _____

Justification of Destruction _____

CERTIFICATION: (APPLICATION MAY BE MADE BY EITHER OF THE FOLLOWING)

I hereby certify that the information above is true and complete to the best of my knowledge and belief.

Owner _____

Transporter Jenex Operating

By _____

Address P.O. Box 308 Hobbs NM 88241

Title _____

Signature [Signature]

Date _____

Title Manager

Date 5-9-3

OIL CONSERVATION DIVISION

Approved By Marie Peterson

MARIE PETERSON
Title GEOLOGICAL / PETROLEUM
TECHNICIAN

Date JUN 04 2003

A COPY OF THIS FORM MUST BE ON LOCATION DURING TANK CLEANING, REMOVAL OF SEDIMENT OIL OR MISCELLANEOUS HYDROCARBONS, AND MUST BE PRESENTED WITH TANK BOTTOMS, SEDIMENT OIL OR MISCELLANEOUS HYDROCARBONS AT THE TREATING PLANT TO WHICH IT IS DELIVERED.

DISTRIBUTION BY OCD	
	Santa Fe
	File
	Operator
	Transporter (2)

District I
1625 N. French Dr., Hobbs, NM 88240
District II
1301 W. Grand Avenue, Artesia, NM 88210
District III
1000 Rio Brazos Road, Aztec, NM 87410
District IV
1220 S. St. Francis Dr., Santa Fe, NM 87505

State of New Mexico
Energy Minerals and Natural Resources

Oil Conservation Division
1220 South St. Francis Dr.
Santa Fe, NM 87505

Form C-117 A
Revised March 17, 1999

Submit 5 Copies to
Appropriate District Office

PERMIT NO. H-25935

TANK CLEANING, SEDIMENT OIL REMOVAL, TRANSPORTATION OF MISCELLANEOUS HYDROCARBONS AND DISPOSAL PERMIT

Operator or Owner Rice Operating Address 122 w Taylor Hobbs Nm 88240
Lease or Facility Name H-33 Location 33-19-37
U.L. - Sec. - Twp. - Rge.

OPERATION TO BE PERFORMED:

☐ Tank Cleaning ☐ Sediment Oil Removal ☒ Transportation of Miscellaneous Hydrocarbons

Operator or Owner Representative authorizing work Craig

Date Work to be Performed 5-9-3
TANK CLEANING DATA Tank Number _____ Volume _____

Tank Type _____ Volume Below Load Line _____
SEDIMENT OIL OR MISCELLANEOUS HYDROCARBON DATA

Sediment Oil from: ☐ Pit ☐ Cellar ☐ Other

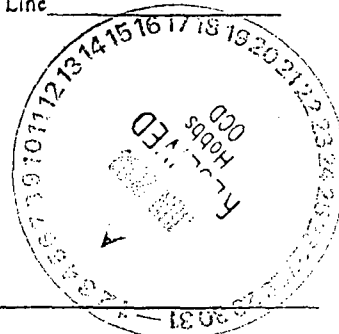
MISCELLANEOUS OIL

Tank Bottoms From: ☐ Pipeline Station ☐ Crude Terminal ☐ Refinery ☐ Other*

Catchings From: ☐ Gasoline Plant ☐ Gathering Lines ☒ Salt Water Disposal System ☐ Other*

☐ Pipeline Break Oil or Spill

*Other (Explain) _____



VOLUME AND DESTINATION: Estimated Volume 190 Bbls. Field test volume of good oil 134.10 Bbls.
(Not required prior to Division approval)

Destination (Name and Location of treating plant or other facility) Jenex Operating 11100 s eunice hwy 18
Hobbs NM 88240

DESTRUCTION OF SEDIMENT OIL BY: ☐ Burning ☐ Pit Disposal ☐ Use on Roads or firewalls ☐ Other

(Explain) _____

Location of Destruction _____

Justification of Destruction _____

CERTIFICATION: (APPLICATION MAY BE MADE BY EITHER OF THE FOLLOWING)

I hereby certify that the information above is true and complete to the best of my knowledge and belief.

Owner _____ Transporter Jenex Operating

By _____ Address P.O. Box 308 Hobbs NM 88241

Title _____ Signature [Signature]

Date _____ Title Manager Date 5-9-3

OIL CONSERVATION DIVISION

Approved By Marie Peterson Title MARIE PETERSON
GEOLOGICAL / PETROLEUM
TECHNICIAN Date JUN 04 2003

A COPY OF THIS FORM MUST BE ON LOCATION DURING TANK CLEANING, REMOVAL OF SEDIMENT OIL OR MISCELLANEOUS HYDROCARBONS, AND MUST BE PRESENTED WITH TANK BOTTOMS, SEDIMENT OIL OR MISCELLANEOUS HYDROCARBONS AT THE TREATING PLANT TO WHICH IT IS DELIVERED.

DISTRIBUTION BY OCD	
	Santa Fe
	File
	Operator
	Transporter (2)

District I
1625 N. French Dr., Hobbs, NM 88240
District II
1301 W. Grand Avenue, Artesia, NM 88210
District III
1000 Rio Brazos Road, Aztec, NM 87410
District IV
1220 S. St. Francis Dr., Santa Fe, NM 87505

State of New Mexico
Energy Minerals and Natural Resources

Oil Conservation Division
1220 South St. Francis Dr.
Santa Fe, NM 87505

Form C-117 A
Revised March 17, 1999

Submit 5 Copies to
Appropriate District Office

PERMIT NO. H-25936

TANK CLEANING, SEDIMENT OIL REMOVAL, TRANSPORTATION OF MISCELLANEOUS HYDROCARBONS AND DISPOSAL PERMIT

Operator or Owner Rice Operating Address 122 W Taylor Hobbs NM 88240
Lease or Facility Name H-35 Location 35-22-37
U.L. - Sec. - Twp. - Rge.

OPERATION TO BE PERFORMED:

☐ Tank Cleaning ☐ Sediment Oil Removal ☒ Transportation of Miscellaneous Hydrocarbons

Operator or Owner Representative authorizing work Craig

Date Work to be Performed 5-9-3

TANK CLEANING DATA

Tank Number

Volume

Tank Type

Volume Below Load Line

SEDIMENT OIL OR MISCELLANEOUS HYDROCARBON DATA

Sediment Oil from: ☐ Pit ☐ Cellar ☐ Other

MISCELLANEOUS OIL

Tank Bottoms From: ☐ Pipeline Station ☐ Crude Terminal ☐ Refinery ☐ Other*

Catchings From: ☐ Gasoline Plant ☐ Gathering Lines ☒ Salt Water Disposal System ☐ Other*

☐ Pipeline Break Oil or Spill

*Other (Explain)

VOLUME AND DESTINATION:

Estimated Volume 100 Bbls.

Field test volume of good oil 60.85 Bbls.
(Not required prior to Division approval)

Destination (Name and Location of treating plant or other facility) Jenex Operating 11100 S Eunice Hwy 18
Hobbs NM 88240

DESTRUCTION OF SEDIMENT OIL BY:

☐ Burning ☐ Pit Disposal ☐ Use on Roads or firewalls ☐ Other

(Explain)

Location of Destruction

Justification of Destruction

CERTIFICATION: (APPLICATION MAY BE MADE BY EITHER OF THE FOLLOWING)

I hereby certify that the information above is true and complete to the best of my knowledge and belief.

Owner

Transporter Jenex Operating

By

Address P.O. Box 308 Hobbs NM 88241

Title

Signature

Date

Title Manager

Date 5-9-3

OIL CONSERVATION DIVISION

Approved By

Marie Peterson

Title

MARIE PETERSON
GEOLOGICAL / PETROLEUM
TECHNICIAN

Date

JUN 04 2003

A COPY OF THIS FORM MUST BE ON LOCATION DURING TANK CLEANING, REMOVAL OF SEDIMENT OIL OR MISCELLANEOUS HYDROCARBONS, AND MUST BE PRESENTED WITH TANK BOTTOMS, SEDIMENT OIL OR MISCELLANEOUS HYDROCARBONS AT THE TREATING PLANT TO WHICH IT IS DELIVERED.

DISTRIBUTION BY OCD	
	Santa Fe
	File
	Operator
	Transporter (2)

District I
1625 N. French Dr., Hobbs, NM 88240
District II
1301 W. Grand Avenue, Artesia, NM 88210
District III
1000 Rio Brazos Road, Aztec, NM 87410
District IV
1220 S. St. Francis Dr., Santa Fe, NM 87505

State of New Mexico
Energy Minerals and Natural Resources

Oil Conservation Division
1220 South St. Francis Dr.
Santa Fe, NM 87505

Form C-117 A
Revised March 17, 1999

Submit 5 Copies to
Appropriate District Office

PERMIT NO. H-25937

TANK CLEANING, SEDIMENT OIL REMOVAL, TRANSPORTATION OF MISCELLANEOUS HYDROCARBONS AND DISPOSAL PERMIT

Operator or Owner Rice Operating Address 122 W Taylor Hobbs NM 88240
Lease or Facility Name J-26 Location 26-21-37
U.L. - Sec. - Twp. - Rge.

OPERATION TO BE PERFORMED:

☐ Tank Cleaning ☐ Sediment Oil Removal ☒ Transportation of Miscellaneous Hydrocarbons

Operator or Owner Representative authorizing work Craig

Date Work to be Performed 5-9-3

TANK CLEANING DATA

Tank Number

Volume

Tank Type

SEDIMENT OIL OR MISCELLANEOUS HYDROCARBON DATA

Volume Below Load Line

Sediment Oil from: ☐ Pit ☐ Cellar ☐ Other

MISCELLANEOUS OIL

Tank Bottoms From: ☐ Pipeline Station ☐ Crude Terminal ☐ Refinery ☐ Other*

Catchings From: ☐ Gasoline Plant ☐ Gathering Lines ☒ Salt Water Disposal System ☐ Other*

☐ Pipeline Break Oil or Spill

*Other (Explain)

VOLUME AND DESTINATION:

Estimated Volume 150 Bbls.

Field test volume of good oil 97.65 Bbls.
(Not required prior to Division approval)

Destination (Name and Location of treating plant or other facility) Jenex Operating 11100 s eunica hwy 18
Hobbs NM 88240

DESTRUCTION OF SEDIMENT OIL BY:

☐ Burning ☐ Pit Disposal ☐ Use on Roads or firewalls ☐ Other

(Explain)

Location of Destruction

Justification of Destruction

CERTIFICATION: (APPLICATION MAY BE MADE BY EITHER OF THE FOLLOWING)

I hereby certify that the information above is true and complete to the best of my knowledge and belief.

Owner

Transporter

Jenex Operating

By

Address

P.O. Box 308 Hobbs NM 88241

Title

Signature

Date

Title

Manager

Date

5-9-3

OIL CONSERVATION DIVISION

Approved By

Marie Peterson

Title

MARIE PETERSON

GEOLOGICAL / PETROLEUM
TECHNICIAN

Date

JUN 04 2003

A COPY OF THIS FORM MUST BE ON LOCATION DURING TANK CLEANING, REMOVAL OF SEDIMENT OIL OR MISCELLANEOUS HYDROCARBONS, AND MUST BE PRESENTED WITH TANK BOTTOMS, SEDIMENT OIL OR MISCELLANEOUS HYDROCARBONS AT THE TREATING PLANT TO WHICH IT IS DELIVERED.

DISTRIBUTION BY OCD	
	Santa Fe
	File
	Operator
	Transporter (2)

District I
1625 N. French Dr., Hobbs, NM 88240
District II
1301 W. Grand Avenue, Artesia, NM 88210
District III
1000 Rio Brazos Road, Aztec, NM 87410
District IV
1220 S. St. Francis Dr., Santa Fe, NM 87505

State of New Mexico
Energy Minerals and Natural Resources

Oil Conservation Division
1220 South St. Francis Dr.
Santa Fe, NM 87505

Form C-117 A
Revised March 17, 1999

Submit 5 Copies to
Appropriate District Office

PERMIT NO. H-25938

TANK CLEANING, SEDIMENT OIL REMOVAL, TRANSPORTATION OF MISCELLANEOUS HYDROCARBONS AND DISPOSAL PERMIT

Operator or Owner Gandy Corp Address Box 827 Tatum NM 88267
Lease or Facility Name Gandy Plant Location 11-10-35
U.L. - Sec. - Twp. - Rge.

OPERATION TO BE PERFORMED:

☐ Tank Cleaning ☐ Sediment Oil Removal ☒ Transportation of Miscellaneous Hydrocarbons

Operator or Owner Representative authorizing work Lewis

Date Work to be Performed 5-10 through 12-3

TANK CLEANING DATA

Tank Number

Volume

Tank Type

Volume Below Load Line

SEDIMENT OIL OR MISCELLANEOUS HYDROCARBON DATA

Sediment Oil from: ☐ Pit ☐ Cellar ☐ Other

MISCELLANEOUS OIL

Tank Bottoms From: ☐ Pipeline Station ☐ Crude Terminal ☐ Refinery ☐ Other*

Catchings From: ☐ Gasoline Plant ☐ Gathering Lines ☒ Salt Water Disposal System ☐ Other*

☐ Pipeline Break Oil or Spill

*Other (Explain)

VOLUME AND DESTINATION:

Estimated Volume 1600 Bbls.

Field test volume of good oil 1344.55 Bbls.
(Not required prior to Division approval)

Destination (Name and Location of treating plant or other facility) Jenex Operating 11100 s unice hwy 18
Hobbs NM 88240

DESTRUCTION OF SEDIMENT OIL BY:

☐ Burning ☐ Pit Disposal ☐ Use on Roads or firewalls ☐ Other

(Explain)

Location of Destruction

Justification of Destruction

CERTIFICATION: (APPLICATION MAY BE MADE BY EITHER OF THE FOLLOWING)

I hereby certify that the information above is true and complete to the best of my knowledge and belief.

Owner

Transporter Jenex Operating

By

Address P.O. Box 308 Hobbs NM 88241

Title

Signature [Signature]

Date

Title Manager

Date 5-9-3

OIL CONSERVATION DIVISION

Approved By Marie Peterson

Title MARIE PETERSON
GEOLOGICAL / PETROLEUM
TECHNICIAN

Date

JUN 04 2003

A COPY OF THIS FORM MUST BE ON LOCATION DURING TANK CLEANING, REMOVAL OF SEDIMENT OIL OR MISCELLANEOUS HYDROCARBONS, AND MUST BE PRESENTED WITH TANK BOTTOMS, SEDIMENT OIL OR MISCELLANEOUS HYDROCARBONS AT THE TREATING PLANT TO WHICH IT IS DELIVERED.

DISTRIBUTION BY OCD	
	Santa Fe
	File
	Operator
	Transporter (2)

District I
1625 N. French Dr., Hobbs, NM 88240
District II
1301 W. Grand Avenue, Artesia, NM 88210
District III
1000 Rio Brazos Road, Aztec, NM 87410
District IV
1220 S. St. Francis Dr., Santa Fe, NM 87505

State of New Mexico
Energy Minerals and Natural Resources

Oil Conservation Division
1220 South St. Francis Dr.
Santa Fe, NM 87505

Form C-117 A
Revised March 17, 1999

Submit 5 Copies to
Appropriate District Office

PERMIT NO. H-25940

TANK CLEANING, SEDIMENT OIL REMOVAL, TRANSPORTATION OF MISCELLANEOUS HYDROCARBONS AND DISPOSAL PERMIT

Operator or Owner Rice Operating Address 122 W Taylor Hobbs NM 88246
Lease or Facility Name M-33 Location 33-20-37
U.L. - Sec. - Twp. - Rge.

OPERATION TO BE PERFORMED:

☐ Tank Cleaning ☐ Sediment Oil Removal ☒ Transportation of Miscellaneous Hydrocarbons

Operator or Owner Representative authorizing work Craig

Date Work to be Performed 5-12-3

TANK CLEANING DATA

Tank Number

Volume

Tank Type

Volume Below Load Line

SEDIMENT OIL OR MISCELLANEOUS HYDROCARBON DATA

Sediment Oil from: ☐ Pit ☐ Cellar ☐ Other

MISCELLANEOUS OIL

Tank Bottoms From: ☐ Pipeline Station ☐ Crude Terminal ☐ Refinery ☐ Other

Catchings From: ☐ Gasoline Plant ☐ Gathering Lines ☒ Salt Water Disposal System ☐ Other

☐ Pipeline Break Oil or Spill

*Other (Explain)

VOLUME AND DESTINATION:

Estimated Volume 100 Bbls.

Field test volume of good oil 72.42 Bbls.
(Not required prior to Division approval)

Destination (Name and Location of treating plant or other facility) Jenex Operating 11100 s eunice hwy 18
Hobbs NM 88240

DESTRUCTION OF SEDIMENT OIL BY:

☐ Burning ☐ Pit Disposal ☐ Use on Roads or firewalls ☐ Other

(Explain)

Location of Destruction

Justification of Destruction

CERTIFICATION: (APPLICATION MAY BE MADE BY EITHER OF THE FOLLOWING)

I hereby certify that the information above is true and complete to the best of my knowledge and belief.

Owner

Transporter Jenex Operating

By

Address P.O. Box 308 Hobbs NM 88241

Title

Signature

Date

Title Manager

Date 5-12-3

OIL CONSERVATION DIVISION

Approved By

Marie Peterson

Title

MARIE PETERSON
GEOLOGICAL / PETROLEUM
TECHNICIAN

Date

JUN 04 2003

A COPY OF THIS FORM MUST BE ON LOCATION DURING TANK CLEANING, REMOVAL OF SEDIMENT OIL OR MISCELLANEOUS HYDROCARBONS, AND MUST BE PRESENTED WITH TANK BOTTOMS, SEDIMENT OIL OR MISCELLANEOUS HYDROCARBONS AT THE TREATING PLANT TO WHICH IT IS DELIVERED.

DISTRIBUTION BY OGD	
	Santa Fe
	File
	Operator
	Transporter (2)

District I
1625 N. French Dr., Hobbs, NM 88240
District II
1301 W. Grand Avenue, Artesia, NM 88210
District III
1000 Rio Brazos Road, Aztec, NM 87410
District IV
1220 S. St. Francis Dr., Santa Fe, NM 87505

State of New Mexico
Energy Minerals and Natural Resources

Oil Conservation Division
1220 South St. Francis Dr.
Santa Fe, NM 87505

Form C-117 A
Revised March 17, 1999

Submit 5 Copies to
Appropriate District Office

PERMIT NO. H-25948

TANK CLEANING, SEDIMENT OIL REMOVAL, TRANSPORTATION OF MISCELLANEOUS HYDROCARBONS AND DISPOSAL PERMIT

Operator or Owner Sundance Services Address P.O. Box 1737 Eunice NM 88231
Lease or Facility Name Prabo Facility Location 29-21-38
U.L. - Sec. - Twp. - Rge.

OPERATION TO BE PERFORMED:

☐ Tank Cleaning ☐ Sediment Oil Removal ☒ Transportation of Miscellaneous Hydrocarbons

Operator or Owner Representative authorizing work Kelly

Date Work to be Performed 5-14-3

TANK CLEANING DATA Tank Number _____ Volume _____

Tank Type _____

Volume Below Load Line _____

SEDIMENT OIL OR MISCELLANEOUS HYDROCARBON DATA

Sediment Oil from: ☐ Pit ☐ Cellar ☐ Other

MISCELLANEOUS OIL

Tank Bottoms From: ☐ Pipeline Station ☐ Crude Terminal ☐ Refinery ☐ Other*

Catchings From: ☐ Gasoline Plant ☐ Gathering Lines ☒ Salt Water Disposal System ☐ Other*

☐ Pipeline Break Oil or Spill

*Other (Explain) _____

VOLUME AND DESTINATION: Estimated Volume 350 Bbls. Field test volume of good oil 338.12 Bbls.
(Not required prior to Division approval)

Destination (Name and Location of treating plant or other facility) Jenex Operating 11100 s eunice hwy 18
Hobbs NM 88240

DESTRUCTION OF SEDIMENT OIL BY: ☐ Burning ☐ Pit Disposal ☐ Use on Roads or firewalls ☐ Other

(Explain) _____

Location of Destruction _____

Justification of Destruction _____

CERTIFICATION: (APPLICATION MAY BE MADE BY EITHER OF THE FOLLOWING)

I hereby certify that the information above is true and complete to the best of my knowledge and belief.

Owner _____

Transporter Jenex Operating

By _____

Address P.O. Box 308 Hobbs NM 88241

Title _____

Signature [Signature]

Date _____

Title Manager

Date 5-14-3

OIL CONSERVATION DIVISION

Approved By Marie Peterson Title GEOLOGICAL / PETROLEUM Date _____

TECHNICIAN

MARIE PETERSON

JUN 04 2003

A COPY OF THIS FORM MUST BE ON LOCATION DURING TANK CLEANING, REMOVAL OF SEDIMENT OIL OR MISCELLANEOUS HYDROCARBONS, AND MUST BE PRESENTED WITH TANK BOTTOMS, SEDIMENT OIL OR MISCELLANEOUS HYDROCARBONS AT THE TREATING PLANT TO WHICH IT IS DELIVERED.

DISTRIBUTION BY OCD	
	Santa Fe
	File
	Operator
	Transporter (2)

District I
1625 N. French Dr., Hobbs, NM 88240
District II
1301 W. Grand Avenue, Artesia, NM 88210
District III
1000 Rio Brazos Road, Aztec, NM 87410
District IV
1220 S. St. Francis Dr., Santa Fe, NM 87505

State of New Mexico
Energy Minerals and Natural Resources

Oil Conservation Division
1220 South St. Francis Dr.
Santa Fe, NM 87505

Form C-117 A
Revised March 17, 1999

Submit 5 Copies to
Appropriate District Office

PERMIT NO. H-25949

TANK CLEANING, SEDIMENT OIL REMOVAL, TRANSPORTATION OF MISCELLANEOUS HYDROCARBONS AND DISPOSAL PERMIT

Operator or Owner Rice Operating Address 122 w Taylor Hobbs Nm 88240
Lease or Facility Name m-9 Location 9-20-37
U.L. - Sec. - Twp. - Rge.

OPERATION TO BE PERFORMED:

☐ Tank Cleaning ☐ Sediment Oil Removal ☒ Transportation of Miscellaneous Hydrocarbons

Operator or Owner Representative authorizing work Craig

Date Work to be Performed 5-14-3

TANK CLEANING DATA

Tank Number

Volume

Tank Type

Volume Below Load Line

SEDIMENT OIL OR MISCELLANEOUS HYDROCARBON DATA

Sediment Oil from: ☐ Pit ☐ Cellar ☐ Other

MISCELLANEOUS OIL

Tank Bottoms From: ☐ Pipeline Station ☐ Crude Terminal ☐ Refinery ☐ Other*

Catchings From: ☐ Gasoline Plant ☐ Gathering Lines ☒ Salt Water Disposal System ☐ Other*

☐ Pipeline Break Oil or Spill

*Other (Explain)

VOLUME AND DESTINATION:

Estimated Volume 120 Bbls.

Field test volume of good oil 93.86 Bbls.
(Not required prior to Division approval)

Destination (Name and Location of treating plant or other facility) Jenex Operating 11100 s eunice hwy 18
Hobbs NM 88240

DESTRUCTION OF SEDIMENT OIL BY:

☐ Burning ☐ Pit Disposal ☐ Use on Roads or firewalls ☐ Other

(Explain)

Location of Destruction

Justification of Destruction

CERTIFICATION: (APPLICATION MAY BE MADE BY EITHER OF THE FOLLOWING)

I hereby certify that the information above is true and complete to the best of my knowledge and belief.

Owner

Transporter Jenex Operating

By

Address P.O. Box 308 Hobbs NM 88241

Title

Signature

Date

Title Manager

Date 5-14-3

OIL CONSERVATION DIVISION

Approved By

Marie Peterson

Title

MARIE PETERSON

GEOLOGICAL / PETROLEUM
TECHNICIAN

Date

JUN 04 2003

A COPY OF THIS FORM MUST BE ON LOCATION DURING TANK CLEANING, REMOVAL OF SEDIMENT OIL OR MISCELLANEOUS HYDROCARBONS, AND MUST BE PRESENTED WITH TANK BOTTOMS, SEDIMENT OIL OR MISCELLANEOUS HYDROCARBONS AT THE TREATING PLANT TO WHICH IT IS DELIVERED.

DISTRIBUTION BY OCD	
	Santa Fe
	File
	Operator
	Transporter (2)

District I
1625 N. French Dr., Hobbs, NM 88240
District II
1301 W. Grand Avenue, Artesia, NM 88210
District III
1000 Rio Brazos Road, Aztec, NM 87410
District IV
1220 S. St. Francis Dr., Santa Fe, NM 87505

State of New Mexico
Energy Minerals and Natural Resources

Oil Conservation Division
1220 South St. Francis Dr.
Santa Fe, NM 87505

Form C-117 A
Revised March 17, 1999

Submit 5 Copies to
Appropriate District Office

PERMIT NO. H-25951

TANK CLEANING, SEDIMENT OIL REMOVAL, TRANSPORTATION OF MISCELLANEOUS HYDROCARBONS AND DISPOSAL PERMIT

Operator or Owner Rice Operating Address 122 W Taylor Hobbs NM 88240
Lease or Facility Name Vacuum H-35 Location 35-17-35
U.L. - Sec. - Twp. - Rge.

OPERATION TO BE PERFORMED:

☐ Tank Cleaning ☐ Sediment Oil Removal ☒ Transportation of Miscellaneous Hydrocarbons

Operator or Owner Representative authorizing work Craig

Date Work to be Performed 5-15-3

TANK CLEANING DATA Tank Number _____ Volume _____

Tank Type _____ Volume Below Load Line _____
SEDIMENT OIL OR MISCELLANEOUS HYDROCARBON DATA

Sediment Oil from: ☐ Pit ☐ Cellar ☐ Other

MISCELLANEOUS OIL

Tank Bottoms From: ☐ Pipeline Station ☐ Crude Terminal ☐ Refinery ☐ Other*

Catchings From: ☐ Gasoline Plant ☐ Gathering Lines ☒ Salt Water Disposal System ☐ Other*

☐ Pipeline Break Oil or Spill

*Other (Explain) _____

VOLUME AND DESTINATION: Estimated Volume 60 Bbls. Field test volume of good oil 59.21 Bbls.
(Not required prior to Division approval)

Destination (Name and Location of treating plant or other facility) Jenex Operating 11100 S Eunice Hwy 18
Hobbs NM 88240

DESTRUCTION OF SEDIMENT OIL BY: ☐ Burning ☐ Pit Disposal ☐ Use on Roads or firewalls ☐ Other

(Explain) _____

Location of Destruction _____

Justification of Destruction _____

CERTIFICATION: (APPLICATION MAY BE MADE BY EITHER OF THE FOLLOWING)

I hereby certify that the information above is true and complete to the best of my knowledge and belief.

Owner _____

Transporter Jenex Operating

By _____

Address P.O. Box 308 Hobbs NM 88241

Title _____

Signature [Signature]

Date _____

Title Manager Date 5-15-3

OIL CONSERVATION DIVISION

Approved By Marie Peterson Title MARIE PETERSON
GEOLOGICAL / PETROLEUM
TECHNICIAN

Date JUN 04 2003

A COPY OF THIS FORM MUST BE ON LOCATION DURING TANK CLEANING, REMOVAL OF SEDIMENT OIL OR MISCELLANEOUS HYDROCARBONS, AND MUST BE PRESENTED WITH TANK BOTTOMS, SEDIMENT OIL OR MISCELLANEOUS HYDROCARBONS AT THE TREATING PLANT TO WHICH IT IS DELIVERED.

DISTRIBUTION BY OGD	
	Santa Fe
	File
	Operator
	Transporter (2)

District I
1625 N. French Dr., Hobbs, NM 88240
District II
1301 W. Grand Avenue, Artesia, NM 88210
District III
1000 Rio Brazos Road, Aztec, NM 87410
District IV
1220 S. St. Francis Dr., Santa Fe, NM 87505

State of New Mexico
Energy Minerals and Natural Resources

Oil Conservation Division
1220 South St. Francis Dr.
Santa Fe, NM 87505

Form C-117 A
Revised March 17, 1999

Submit 5 Copies to
Appropriate District Office

PERMIT NO. H-25954

TANK CLEANING, SEDIMENT OIL REMOVAL, TRANSPORTATION OF MISCELLANEOUS HYDROCARBONS AND DISPOSAL PERMIT

Operator or Owner Gandy Corp Address Box 827 Tatum Nm 88267
Lease or Facility Name Gandy Plant Location 11-10-35
U.L. - Sec. - Twp. - Rge.

OPERATION TO BE PERFORMED:

☐ Tank Cleaning ☐ Sediment Oil Removal ☒ Transportation of Miscellaneous Hydrocarbons

Operator or Owner Representative authorizing work Lewis

Date Work to be Performed 5-17-3

TANK CLEANING DATA Tank Number _____ Volume _____

Tank Type _____

Volume Below Load Line _____

SEDIMENT OIL OR MISCELLANEOUS HYDROCARBON DATA

Sediment Oil from: ☐ Pit ☐ Cellar ☐ Other

MISCELLANEOUS OIL

Tank Bottoms From: ☐ Pipeline Station ☐ Crude Terminal ☐ Refinery ☐ Other

Catchings From: ☐ Gasoline Plant ☐ Gathering Lines ☒ Salt Water Disposal System ☐ Other

☐ Pipeline Break Oil or Spill

*Other (Explain) _____

VOLUME AND DESTINATION: Estimated Volume 390 Bbls. Field test volume of good oil 383.45 Bbls.
(Not required prior to Division approval)

Destination (Name and Location of treating plant or other facility) Jenex Operating 11100 s unice hwy 18
Hobbs NM 88240

DESTRUCTION OF SEDIMENT OIL BY: ☐ Burning ☐ Pit Disposal ☐ Use on Roads or firewalls ☐ Other

(Explain) _____

Location of Destruction _____

Justification of Destruction _____

CERTIFICATION: (APPLICATION MAY BE MADE BY EITHER OF THE FOLLOWING)

I hereby certify that the information above is true and complete to the best of my knowledge and belief.

Owner _____

Transporter Jenex Operating

By _____

Address P.O. Box 308 Hobbs NM 88241

Title _____

Signature [Signature]

Date _____

Title Manager Date 5-16-3

OIL CONSERVATION DIVISION

Approved By Marie Peterson Title GEOLOGICAL / PETROLEUM

MARIE PETERSON

TECHNICIAN

Date _____

A COPY OF THIS FORM MUST BE ON LOCATION DURING TANK CLEANING, REMOVAL OF SEDIMENT OIL OR MISCELLANEOUS HYDROCARBONS, AND MUST BE PRESENTED WITH TANK BOTTOMS, SEDIMENT OIL OR MISCELLANEOUS HYDROCARBONS AT THE TREATING PLANT TO WHICH IT IS DELIVERED.

WIN 04 200303

DISTRIBUTION BY OCD	
	Santa Fe
	File
	Operator
	Transporter (2)

District I
1625 N. French Dr., Hobbs, NM 88240
District II
1301 W. Grand Avenue, Artesia, NM 88210
District III
1000 Rio Pecos Road, Aztec, NM 87410
District IV
1220 S. St. Francis Dr., Santa Fe, NM 87505

State of New Mexico
Energy Minerals and Natural Resources

Oil Conservation Division
1220 South St. Francis Dr.
Santa Fe, NM 87505

Form C-117 A
Revised March 17, 1995

Submit 5 Copies to
Appropriate District Office

PERMIT NO. H-25955

TANK CLEANING, SEDIMENT OIL REMOVAL, TRANSPORTATION OF MISCELLANEOUS HYDROCARBONS AND DISPOSAL PERMIT

Operator or Owner Rice Operativ Address 122 W Taylor Hobbs NM 88240
Lease or Facility Name N-18 Location 18-22-37
U.L. - Sec. - Twp. - Rge

OPERATION TO BE PERFORMED:

☐ Tank Cleaning ☐ Sediment Oil Removal ☒ Transportation of Miscellaneous Hydrocarbons

Operator or Owner Representative authorizing work Craig

Date Work to be Performed 5-19-3

TANK CLEANING DATA

Tank Number

Volume

Tank Type

Volume Below Load Line

SEDIMENT OIL OR MISCELLANEOUS HYDROCARBON DATA

Sediment Oil from: ☐ Pit ☐ Cellar ☐ Other

MISCELLANEOUS OIL

Tank Bottoms From: ☐ Pipeline Station ☐ Crude Terminal ☐ Refinery ☐ Other*

Catchings From: ☐ Gasoline Plant ☐ Gathering Lines ☒ Salt Water Disposal System ☐ Other*

☐ Pipeline Break Oil or Spill

*Other (Explain)

VOLUME AND DESTINATION:

Estimated Volume 150 Bbls.

Field test volume of good oil 98.17 Bbls.
(Not required prior to Division approval)

Destination (Name and Location of treating plant or other facility) Jenex Operating 11100 s eunice hwy 18
Hobbs NM 88240

DESTRUCTION OF SEDIMENT OIL BY:

☐ Burning ☐ Pit Disposal ☐ Use on Roads or firewalls ☐ Other

(Explain)

Location of Destruction

Justification of Destruction

CERTIFICATION: (APPLICATION MAY BE MADE BY EITHER OF THE FOLLOWING)

I hereby certify that the information above is true and complete to the best of my knowledge and belief.

Owner

Transporter Jenex Operating

By

Address P.O. Box 308 Hobbs NM 88241

Title

Signature [Signature]

Date

Title Manager

Date 5-19-3

OIL CONSERVATION DIVISION

Signed By Marie Peterson

Title MARIE PETERSON
GEOLOGICAL / PETROLEUM
TECHNICIAN

Date JUN 04 2003

A COPY OF THIS FORM MUST BE ON LOCATION DURING TANK CLEANING, REMOVAL OF SEDIMENT OIL OR MISCELLANEOUS HYDROCARBONS, AND MUST BE PRESENTED WITH TANK BOTTOMS, SEDIMENT OIL OR MISCELLANEOUS HYDROCARBONS AT THE TREATING PLANT TO WHICH IT IS DELIVERED.

DISTRIBUTION BY OGD	
	Santa Fe
	File
	Operator
	Transporter (2)

District I
1625 N. French Dr., Hobbs, NM 88240
District II
1301 W. Grand Avenue, Artesia, NM 88210
District III
1000 Rio Brazos Road, Aztec, NM 87410
District IV
1220 S. St. Francis Dr., Santa Fe, NM 87505

State of New Mexico
Energy Minerals and Natural Resources

Oil Conservation Division
1220 South St. Francis Dr.
Santa Fe, NM 87505

Form C-117 A
Revised March 17, 1999

Submit 5 Copies to
Appropriate District Office

PERMIT NO. H-25960

TANK CLEANING, SEDIMENT OIL REMOVAL, TRANSPORTATION OF MISCELLANEOUS HYDROCARBONS AND DISPOSAL PERMIT

Operator or Owner Rice Operating Address 122 W Taylor Hobbs Nm 88240
Lease or Facility Name K-33 Location 33-19-37
U.L. - Sec. - Twp. - Rge.

OPERATION TO BE PERFORMED:

☐ Tank Cleaning ☐ Sediment Oil Removal ☒ Transportation of Miscellaneous Hydrocarbons

Operator or Owner Representative authorizing work Craig

Date Work to be Performed 5-21-3

TANK CLEANING DATA

Tank Number _____

Volume _____

Tank Type _____

Volume Below Load Line _____

SEDIMENT OIL OR MISCELLANEOUS HYDROCARBON DATA

Sediment Oil from: ☐ Pit ☐ Cellar ☐ Other

MISCELLANEOUS OIL

Tank Bottoms From: ☐ Pipeline Station ☐ Crude Terminal ☐ Refinery ☐ Other*

Catchings From: ☐ Gasoline Plant ☐ Gathering Lines ☒ Salt Water Disposal System ☐ Other*

☐ Pipeline Break Oil or Spill

*Other (Explain) _____

VOLUME AND DESTINATION: Estimated Volume 135 Bbls. Field test volume of good oil 130.13 Bbls.
(Not required prior to Division approval)

Destination (Name and Location of treating plant or other facility) Jenex Operating 11100 s unice hwy 18
Hobbs NM 88240

DESTRUCTION OF SEDIMENT OIL BY: ☐ Burning ☐ Pit Disposal ☐ Use on Roads or firewalls ☐ Other

(Explain) _____

Location of Destruction _____

Justification of Destruction _____

CERTIFICATION: (APPLICATION MAY BE MADE BY EITHER OF THE FOLLOWING)

I hereby certify that the information above is true and complete to the best of my knowledge and belief.

Owner _____

Transporter Jenex Operating

By _____

Address P.O. Box 308 Hobbs NM 88241

Title _____

Signature [Signature]

Date _____

Title Manager

Date _____

OIL CONSERVATION DIVISION

Approved By Marie Peterson Title GEOLOGICAL / PETROLEUM

MARIE PETERSON

TECHNICIAN

Date _____

JUN 04 2003

A COPY OF THIS FORM MUST BE ON LOCATION DURING TANK CLEANING, REMOVAL OF SEDIMENT OIL OR MISCELLANEOUS HYDROCARBONS, AND MUST BE PRESENTED WITH TANK BOTTOMS, SEDIMENT OIL OR MISCELLANEOUS HYDROCARBONS AT THE TREATING PLANT TO WHICH IT IS DELIVERED.

DISTRIBUTION BY OCD	
	Santa Fe
	File
	Operator
	Transporter (2)

District I
1625 N. French Dr., Hobbs, NM 88240
District II
1301 W. Grand Avenue, Artesia, NM 88210
District III
1000 Rio Brazos Road, Aztec, NM 87410
District IV
1220 S. St. Francis Dr., Santa Fe, NM 87505

State of New Mexico
Energy Minerals and Natural Resources

Oil Conservation Division
1220 South St. Francis Dr.
Santa Fe, NM 87505

Form C-117 A
Revised March 17, 1999

Submit 5 Copies to
Appropriate District Office

PERMIT NO. H-25961

TANK CLEANING, SEDIMENT OIL REMOVAL, TRANSPORTATION OF MISCELLANEOUS HYDROCARBONS AND DISPOSAL PERMIT

Operator or Owner Gandy Corp Address Box 827 Tatum Nm 88267
Lease or Facility Name Gandy plant Location 11-10-35
U.L. - Sec. - Twp. - Rge.

OPERATION TO BE PERFORMED:

☐ Tank Cleaning ☐ Sediment Oil Removal ☒ Transportation of Miscellaneous Hydrocarbons

Operator or Owner Representative authorizing work Lewis

Date Work to be Performed 5-21-22-3

TANK CLEANING DATA

Tank Number _____

Volume _____

Tank Type _____

Volume Below Load Line _____

SEDIMENT OIL OR MISCELLANEOUS HYDROCARBON DATA

Sediment Oil from: ☐ Pit ☐ Cellar ☐ Other

MISCELLANEOUS OIL

Tank Bottoms From: ☐ Pipeline Station ☐ Crude Terminal ☐ Refinery ☐ Other*

Catchings From: ☐ Gasoline Plant ☐ Gathering Lines ☒ Salt Water Disposal System ☐ Other*

☐ Pipeline Break Oil or Spill

*Other (Explain) _____

VOLUME AND DESTINATION:

Estimated Volume 950 Bbls.

Field test volume of good oil 772.76 Bbls.
(Not required prior to Division approval)

Destination (Name and Location of treating plant or other facility) Jenex Operating 11100 s unice hwy 18

Hobbs NM 88240

DESTRUCTION OF SEDIMENT OIL BY:

☐ Burning ☐ Pit Disposal ☐ Use on Roads or firewalls ☐ Other

(Explain) _____

Location of Destruction _____

Justification of Destruction _____

CERTIFICATION: (APPLICATION MAY BE MADE BY EITHER OF THE FOLLOWING)

I hereby certify that the information above is true and complete to the best of my knowledge and belief.

Owner _____

Transporter Jenex Operating

By _____

Address P.O. Box 308 Hobbs NM 88241

Title _____

Signature [Signature]

Date _____

Title Manager

Date 5-21-3

OIL CONSERVATION DIVISION

Approved By Marie Peterson

Title

MARIE PETERSON
GEOLOGICAL / PETROLEUM
TECHNICIAN

Date

JUN 04 2003

A COPY OF THIS FORM MUST BE ON LOCATION DURING TANK CLEANING, REMOVAL OF SEDIMENT OIL OR MISCELLANEOUS HYDROCARBONS, AND MUST BE PRESENTED WITH TANK BOTTOMS, SEDIMENT OIL OR MISCELLANEOUS HYDROCARBONS AT THE TREATING PLANT TO WHICH IT IS DELIVERED.

DISTRIBUTION BY OCD	
	Santa Fe
	File
	Operator
	Transporter (2)

District I
1625 N. French Dr., Hobbs, NM 88240
District II
1301 W. Grand Avenue, Artesia, NM 88210
District III
1000 Rio Brazos Road, Aztec, NM 87410
District IV
1220 S. St. Francis Dr., Santa Fe, NM 87505

State of New Mexico
Energy Minerals and Natural Resources

Oil Conservation Division
1220 South St. Francis Dr.
Santa Fe, NM 87505

Form C-117 A
Revised March 17, 1999

Submit 5 Copies to
Appropriate District Office

PERMIT NO. H-25962

TANK CLEANING, SEDIMENT OIL REMOVAL, TRANSPORTATION OF MISCELLANEOUS HYDROCARBONS AND DISPOSAL PERMIT

Operator or Owner Rice Operating Address 122 W Taylor Hobbs NM 88240
Lease or Facility Name Vacuum H-35 Location 35-17-35
U.L. - Sec. - Twp. - Rge.

OPERATION TO BE PERFORMED:

☐ Tank Cleaning ☐ Sediment Oil Removal ☒ Transportation of Miscellaneous Hydrocarbons

Operator or Owner Representative authorizing work Craig

Date Work to be Performed 5-22-3

TANK CLEANING DATA

Tank Number

Volume

Tank Type

Volume Below Load Line

SEDIMENT OIL OR MISCELLANEOUS HYDROCARBON DATA

Sediment Oil from: ☐ Pit ☐ Cellar ☐ Other

MISCELLANEOUS OIL

Tank Bottoms From: ☐ Pipeline Station ☐ Crude Terminal ☐ Refinery ☐ Other*

Catchings From: ☐ Gasoline Plant ☐ Gathering Lines ☒ Salt Water Disposal System ☐ Other*

☐ Pipeline Break Oil or Spill

*Other (Explain)

VOLUME AND DESTINATION:

Estimated Volume 100 Bbls.

Field test volume of good oil 49.75 Bbls.

(Not required prior to Division approval)

Destination (Name and Location of treating plant or other facility) Jenex Operating 11100 s eunice hwy 18
Hobbs NM 88240

DESTRUCTION OF SEDIMENT OIL BY:

☐ Burning ☐ Pit Disposal ☐ Use on Roads or firewalls ☐ Other

(Explain)

Location of Destruction

Justification of Destruction

CERTIFICATION: (APPLICATION MAY BE MADE BY EITHER OF THE FOLLOWING)

I hereby certify that the information above is true and complete to the best of my knowledge and belief.

Owner

Transporter

By

Address P.O. Box 308 Hobbs NM 88241

Title

Signature

Date

Title

Manager

Date 5-22-3

OIL CONSERVATION DIVISION

Approved By

Marie Peterson

Title

MARIE PETERSON

GEOLOGICAL / PETROLEUM
TECHNICIAN

Date

JUN 04 2003

A COPY OF THIS FORM MUST BE ON LOCATION DURING TANK CLEANING, REMOVAL OF SEDIMENT OIL OR MISCELLANEOUS HYDROCARBONS, AND MUST BE PRESENTED WITH TANK BOTTOMS, SEDIMENT OIL OR MISCELLANEOUS HYDROCARBONS AT THE TREATING PLANT TO WHICH IT IS DELIVERED.

DISTRIBUTION BY OCD

	Santa Fe
	File
	Operator
	Transporter (2)

District I
1625 N. French Dr., Hobbs, NM 88240
District II
1301 W. Grand Avenue, Artesia, NM 88210
District III
1000 Rio Brazos Road, Aztec, NM 87410
District IV
1220 S. St. Francis Dr., Santa Fe, NM 87505

State of New Mexico
Energy Minerals and Natural Resources

Oil Conservation Division
1220 South St. Francis Dr.
Santa Fe, NM 87505

Form C-117 A
Revised March 17, 1999

Submit 5 Copies to
Appropriate District Office

PERMIT NO. H-25963

TANK CLEANING, SEDIMENT OIL REMOVAL, TRANSPORTATION OF MISCELLANEOUS HYDROCARBONS AND DISPOSAL PERMIT

Operator or Owner Rice Operating Address 122 W Taylor Hobbs NM 88240
Lease or Facility Name I-1 Location 1-20-36
U.L. - Sec. - Twp. - Rge.

OPERATION TO BE PERFORMED:

☐ Tank Cleaning ☐ Sediment Oil Removal ☒ Transportation of Miscellaneous Hydrocarbons

Operator or Owner Representative authorizing work Craig

Date Work to be Performed 5-22-3

TANK CLEANING DATA

Tank Number

Volume

Tank Type

Volume Below Load Line

SEDIMENT OIL OR MISCELLANEOUS HYDROCARBON DATA

Sediment Oil from: ☐ Pit ☐ Cellar ☐ Other

MISCELLANEOUS OIL

Tank Bottoms From: ☐ Pipeline Station ☐ Crude Terminal ☐ Refinery ☐ Other*

Catchings From: ☐ Gasoline Plant ☐ Gathering Lines ☒ Salt Water Disposal System ☐ Other*

☐ Pipeline Break Oil or Spill

*Other (Explain)

VOLUME AND DESTINATION:

Estimated Volume 100 Bbls.

Field test volume of good oil 76.74 Bbls.
(Not required prior to Division approval)

Destination (Name and Location of treating plant or other facility) Jenex Operating 11100 s eunice hwy 18
Hobbs NM 88240

DESTRUCTION OF SEDIMENT OIL BY:

☐ Burning ☐ Pit Disposal ☐ Use on Roads or firewalls ☐ Other

(Explain)

Location of Destruction

Justification of Destruction

CERTIFICATION: (APPLICATION MAY BE MADE BY EITHER OF THE FOLLOWING)

I hereby certify that the information above is true and complete to the best of my knowledge and belief.

Owner

Transporter

By

Address

Title

Signature

Date

Title

Manager

Date

5-22-3

OIL CONSERVATION DIVISION

Approved By

Marie Peterson

Title

MARIE PETERSON
GEOLOGICAL / PETROLEUM
TECHNICIAN

Date

JUN 04 2003

A COPY OF THIS FORM MUST BE ON LOCATION DURING TANK CLEANING, REMOVAL OF SEDIMENT OIL OR MISCELLANEOUS HYDROCARBONS, AND MUST BE PRESENTED WITH TANK BOTTOMS, SEDIMENT OIL OR MISCELLANEOUS HYDROCARBONS AT THE TREATING PLANT TO WHICH IT IS DELIVERED.

DISTRIBUTION BY OCD	
	Santa Fe
	File
	Operator
	Transporter (2)

District I
1625 N French Dr., Hobbs, NM 88240
District II
1301 W. Grand Avenue, Artesia, NM 88210
District III
1000 Rio Brazos Road, Aztec, NM 87410
District IV
1220 S. St. Francis Dr., Santa Fe, NM 87505

State of New Mexico
Energy Minerals and Natural Resources

Oil Conservation Division
1220 South St. Francis Dr.
Santa Fe, NM 87505

Form C-117 A
Revised March 17, 1999

Submit 5 Copies to
Appropriate District Office

PERMIT NO. H-25964

TANK CLEANING, SEDIMENT OIL REMOVAL, TRANSPORTATION OF MISCELLANEOUS HYDROCARBONS AND DISPOSAL PERMIT

Operator or Owner Rice Operating Address 122 W Taylor Hobbs NM 88240
Lease or Facility Name M-9 Location 9-20-37
U.L. - Sec. - Twp. - Rge.

OPERATION TO BE PERFORMED:

☐ Tank Cleaning ☐ Sediment Oil Removal ☒ Transportation of Miscellaneous Hydrocarbons

Operator or Owner Representative authorizing work Craig

Date Work to be Performed 5-22-03
TANK CLEANING DATA Tank Number _____ Volume _____

Tank Type _____ Volume Below Load Line _____
SEDIMENT OIL OR MISCELLANEOUS HYDROCARBON DATA

Sediment Oil from: ☐ Pit ☐ Cellar ☐ Other

MISCELLANEOUS OIL

Tank Bottoms From: ☐ Pipeline Station ☐ Crude Terminal ☐ Refinery ☐ Other*

Catchings From: ☐ Gasoline Plant ☐ Gathering Lines ☒ Salt Water Disposal System ☐ Other*

☐ Pipeline Break Oil or Spill

*Other (Explain) _____

VOLUME AND DESTINATION: Estimated Volume 100 Bbls. Field test volume of good oil 54.04 Bbls
(Not required prior to Division approval)

Destination (Name and Location of treating plant or other facility) Jenex Operating 11100 S Eunice Hwy 18
Hobbs NM 88240

DESTRUCTION OF SEDIMENT OIL BY: ☐ Burning ☐ Pit Disposal ☐ Use on Roads or firewalls ☐ Other

(Explain) _____

Location of Destruction _____

Justification of Destruction _____

CERTIFICATION: (APPLICATION MAY BE MADE BY EITHER OF THE FOLLOWING)

I hereby certify that the information above is true and complete to the best of my knowledge and belief.

Owner _____ Transporter Jenex Operating
By _____ Address P.O. Box 308 Hobbs NM 88241
Title _____ Signature [Signature]
Date _____ Title Manager Date 5-22-03

OIL CONSERVATION DIVISION

Approved By Marie Peterson Title MARIE PETERSON Date JUN 04 2003
GEOLOGICAL / PETROLEUM
TECHNICIAN

A COPY OF THIS FORM MUST BE ON LOCATION DURING TANK CLEANING, REMOVAL OF SEDIMENT OIL OR MISCELLANEOUS HYDROCARBONS, AND MUST BE PRESENTED WITH TANK BOTTOMS, SEDIMENT OIL OR MISCELLANEOUS HYDROCARBONS AT THE TREATING PLANT TO WHICH IT IS DELIVERED.

DISTRIBUTION BY OGD	
	Santa Fe
	File
	Operator
	Transporter (2)

District I
1625 N French Dr., Hobbs, NM 88240
District II
1301 W. Grand Avenue, Artesia, NM 88210
District III
1000 Rio Brazos Road, Aztec, NM 87410
District IV
1220 S. St. Francis Dr., Santa Fe, NM 87505

State of New Mexico
Energy Minerals and Natural Resources

Oil Conservation Division
1220 South St. Francis Dr.
Santa Fe, NM 87505

Form C-117 A
Revised March 17, 1999

Submit 5 Copies to
Appropriate District Office

PERMIT NO. H-25965

TANK CLEANING, SEDIMENT OIL REMOVAL, TRANSPORTATION OF MISCELLANEOUS HYDROCARBONS AND DISPOSAL PERMIT

Operator or Owner Rice Operating Address 122 W Taylor Hobbs NM 88240
Lease or Facility Name H-20 Location 20-20-37
U.L. - Sec. - Twp. - Rge.

OPERATION TO BE PERFORMED:

☐ Tank Cleaning ☐ Sediment Oil Removal ☒ Transportation of Miscellaneous Hydrocarbons

Operator or Owner Representative authorizing work Craig

Date Work to be Performed 5-22-03

TANK CLEANING DATA

Tank Number _____

Volume _____

Tank Type _____

Volume Below Load Line _____

SEDIMENT OIL OR MISCELLANEOUS HYDROCARBON DATA

Sediment Oil from: ☐ Pit ☐ Cellar ☐ Other

MISCELLANEOUS OIL

Tank Bottoms From: ☐ Pipeline Station ☐ Crude Terminal ☐ Refinery ☐ Other*

Catchings From: ☐ Gasoline Plant ☐ Gathering Lines ☒ Salt Water Disposal System ☐ Other*

☐ Pipeline Break Oil or Spill

*Other (Explain) _____

VOLUME AND DESTINATION:

Estimated Volume 100 Bbls.

Field test volume of good oil 64.40 Bbls.
(Not required prior to Division approval)

Destination (Name and Location of treating plant or other facility) Jenex Operating 11100 s junice hwy 18
Hobbs NM 88240

DESTRUCTION OF SEDIMENT OIL BY:

☐ Burning ☐ Pit Disposal ☐ Use on Roads or firewalls ☐ Other

(Explain) _____

Location of Destruction _____

Justification of Destruction _____

CERTIFICATION: (APPLICATION MAY BE MADE BY EITHER OF THE FOLLOWING)

I hereby certify that the information above is true and complete to the best of my knowledge and belief.

Owner _____

Transporter Jenex Operating

By _____

Address P.O. Box 308 Hobbs NM 88241

Title _____

Signature [Signature]

Date _____

Title Manager

Date 5-22-03

OIL CONSERVATION DIVISION

Approved By Marie Peterson

Title MARIE PETERSON
GEOLOGICAL / PETROLEUM
TECHNICIAN

Date JUN 04 2003

A COPY OF THIS FORM MUST BE ON LOCATION DURING TANK CLEANING, REMOVAL OF SEDIMENT OIL OR MISCELLANEOUS HYDROCARBONS, AND MUST BE PRESENTED WITH TANK BOTTOMS, SEDIMENT OIL OR MISCELLANEOUS HYDROCARBONS AT THE TREATING PLANT TO WHICH IT IS DELIVERED.

DISTRIBUTION BY OGD	
	Santa Fe
	File
	Operator
	Transporter (2)

District I
1625 N French Dr., Hobbs, NM 88240
District II
1301 W. Grand Avenue, Artesia, NM 88210
District III
1000 Rio Brazos Road, Aztec, NM 87410
District IV
1220 S. St. Francis Dr., Santa Fe, NM 87505

State of New Mexico
Energy Minerals and Natural Resources

Oil Conservation Division
1220 South St. Francis Dr.
Santa Fe, NM 87505

Form C-117 A
Revised March 17, 1999

Submit 5 Copies to
Appropriate District Office

PERMIT NO. H-25966

TANK CLEANING, SEDIMENT OIL REMOVAL, TRANSPORTATION OF MISCELLANEOUS HYDROCARBONS AND DISPOSAL PERMIT

Operator or Owner Rice Operating Address 122 W Taylor Hobbs NM 88240
Lease or Facility Name M-33 Location 33-20-37

U.L. - Sec. - Twp. - Rge.

OPERATION TO BE PERFORMED:

☐ Tank Cleaning ☐ Sediment Oil Removal ☒ Transportation of Miscellaneous Hydrocarbons

Operator or Owner Representative authorizing work Craig

Date Work to be Performed 5-22-03

TANK CLEANING DATA

Tank Number _____

Volume _____

Tank Type _____

Volume Below Load Line _____

SEDIMENT OIL OR MISCELLANEOUS HYDROCARBON DATA

Sediment Oil from: ☐ Pit ☐ Cellar ☐ Other

MISCELLANEOUS OIL

Tank Bottoms From: ☐ Pipeline Station ☐ Crude Terminal ☐ Refinery ☐ Other*

Catchings From: ☐ Gasoline Plant ☐ Gathering Lines ☒ Salt Water Disposal System ☐ Other*

☐ Pipeline Break Oil or Spill

*Other (Explain) _____

VOLUME AND DESTINATION:

Estimated Volume 100 Bbls.

Field test volume of good oil 64.16 Bbls.
(Not required prior to Division approval)

Destination (Name and Location of treating plant or other facility) Jenex Operating 11100 s unice hwy 18
Hobbs NM 88240

DESTRUCTION OF SEDIMENT OIL BY:

☐ Burning ☐ Pit Disposal ☐ Use on Roads or firewalls ☐ Other

(Explain) _____

Location of Destruction _____

Justification of Destruction _____

CERTIFICATION: (APPLICATION MAY BE MADE BY EITHER OF THE FOLLOWING)

I hereby certify that the information above is true and complete to the best of my knowledge and belief.

Owner _____

Transporter Jenex Operating

By _____

Address P.O. Box 308 Hobbs NM 88241

Title _____

Signature [Signature]

Date _____

Title Manager

Date 5-22-03

OIL CONSERVATION DIVISION

Approved By Marie Peterson

Title MARIE PETERSON
GEOLOGICAL / PETROLEUM
TECHNICIAN

Date JUN 04 2003

A COPY OF THIS FORM MUST BE ON LOCATION DURING TANK CLEANING, REMOVAL OF SEDIMENT OIL OR MISCELLANEOUS HYDROCARBONS, AND MUST BE PRESENTED WITH TANK BOTTOMS, SEDIMENT OIL OR MISCELLANEOUS HYDROCARBONS AT THE TREATING PLANT TO WHICH IT IS DELIVERED.

DISTRIBUTION BY OGD	
	Santa Fe
	File
	Operator
	Transporter (2)

District I
1625 N. French Dr., Hobbs, NM 88240
District II
1301 W. Grand Avenue, Artesia, NM 88210
District III
1000 Rio Brazos Road, Aztec, NM 87410
District IV
1220 S. St. Francis Dr., Santa Fe, NM 87505

State of New Mexico
Energy Minerals and Natural Resources

Oil Conservation Division
1220 South St. Francis Dr.
Santa Fe, NM 87505

Form C-117 A
Revised March 17, 1999

Submit 5 Copies to
Appropriate District Office

PERMIT NO. H-25967

TANK CLEANING, SEDIMENT OIL REMOVAL, TRANSPORTATION OF MISCELLANEOUS HYDROCARBONS AND DISPOSAL PERMIT

Operator or Owner Rice Operating Address 122 W Taylor Hobbs NM 88240
Lease or Facility Name N-18 Location 18-22-37
U.L. - Sec. - Twp. - Rge.

OPERATION TO BE PERFORMED:

☐ Tank Cleaning ☐ Sediment Oil Removal ☒ Transportation of Miscellaneous Hydrocarbons

Operator or Owner Representative authorizing work Craig

Date Work to be Performed 5-22-3

TANK CLEANING DATA

Tank Number

Volume

Tank Type

Volume Below Load Line

SEDIMENT OIL OR MISCELLANEOUS HYDROCARBON DATA

Sediment Oil from: ☐ Pit ☐ Cellar ☐ Other

MISCELLANEOUS OIL

Tank Bottoms From: ☐ Pipeline Station ☐ Crude Terminal ☐ Refinery ☐ Other*

Catchings From: ☐ Gasoline Plant ☐ Gathering Lines ☒ Salt Water Disposal System ☐ Other*

☐ Pipeline Break Oil or Spill

*Other (Explain)

VOLUME AND DESTINATION:

Estimated Volume 150 Bbls.

Field test volume of good oil 50.84 Bbls.
(Not required prior to Division approval)

Destination (Name and Location of treating plant or other facility) Jenex Operating 11100 s eunice hwy 18
Hobbs NM 88240

DESTRUCTION OF SEDIMENT OIL BY:

☐ Burning ☐ Pit Disposal ☐ Use on Roads or firewalls ☐ Other

(Explain)

Location of Destruction

Justification of Destruction

CERTIFICATION: (APPLICATION MAY BE MADE BY EITHER OF THE FOLLOWING)

I hereby certify that the information above is true and complete to the best of my knowledge and belief.

Owner

Transporter Jenex Operating

By

Address P.O. Box 308 Hobbs NM 88241

Title

Signature

Date

Title Manager

Date 5-22-3

OIL CONSERVATION DIVISION

Approved By

Marie Peterson

Title

MARIE PETERSON
GEOLOGICAL / PETROLEUM
TECHNICIAN

Date

JUN 04 2003

A COPY OF THIS FORM MUST BE ON LOCATION DURING TANK CLEANING, REMOVAL OF SEDIMENT OIL OR MISCELLANEOUS HYDROCARBONS, AND MUST BE PRESENTED WITH TANK BOTTOMS, SEDIMENT OIL OR MISCELLANEOUS HYDROCARBONS AT THE TREATING PLANT TO WHICH IT IS DELIVERED.

DISTRIBUTION BY OGD

	Santa Fe
	File
	Operator
	Transporter (2)

District I
1625 N. French Dr., Hobbs, NM 88240
District II
1301 W. Grand Avenue, Artesia, NM 88210
District III
1000 Rio Brazos Road, Aztec, NM 87410
District IV
1220 S. St. Francis Dr., Santa Fe, NM 87505

State of New Mexico
Energy Minerals and Natural Resources

Oil Conservation Division
1220 South St. Francis Dr.
Santa Fe, NM 87505

Form C-117 A
Revised March 17, 1999

Submit 5 Copies to
Appropriate District Office

PERMIT NO. H-25971

TANK CLEANING, SEDIMENT OIL REMOVAL, TRANSPORTATION OF MISCELLANEOUS HYDROCARBONS AND DISPOSAL PERMIT

Operator or Owner Rice Operating Address 122 W Taylor Hobbs NM 88240
Lease or Facility Name J-26 Location 26-21-37
U.L. - Sec. - Twp. - Rge.

OPERATION TO BE PERFORMED:

☐ Tank Cleaning ☐ Sediment Oil Removal ☒ Transportation of Miscellaneous Hydrocarbons

Operator or Owner Representative authorizing work Craig

Date Work to be Performed 5-22-3

TANK CLEANING DATA Tank Number _____ Volume _____

Tank Type _____

Volume Below Load Line _____

SEDIMENT OIL OR MISCELLANEOUS HYDROCARBON DATA

Sediment Oil from: ☐ Pit ☐ Cellar ☐ Other

MISCELLANEOUS OIL

Tank Bottoms From: ☐ Pipeline Station ☐ Crude Terminal ☐ Refinery ☐ Other*

Catchings From: ☐ Gasoline Plant ☐ Gathering Lines ☒ Salt Water Disposal System ☐ Other*

☐ Pipeline Break Oil or Spill

*Other (Explain) _____

VOLUME AND DESTINATION: Estimated Volume 100 Bbls. Field test volume of good oil 78.16 Bbls.
(Not required prior to Division approval)

Destination (Name and Location of treating plant or other facility) Jenex Operating 11100 s eunice hwy 18
Hobbs NM 88240

DESTRUCTION OF SEDIMENT OIL BY: ☐ Burning ☐ Pit Disposal ☐ Use on Roads or firewalls ☐ Other

(Explain) _____

Location of Destruction _____

Justification of Destruction _____

CERTIFICATION: (APPLICATION MAY BE MADE BY EITHER OF THE FOLLOWING)

I hereby certify that the information above is true and complete to the best of my knowledge and belief.

Owner _____ Transporter Jenex Operating

By _____ Address P.O. Box 308 Hobbs NM 88241

Title _____ Signature [Signature]

Date _____ Title Manager Date 5-22-3

OIL CONSERVATION DIVISION

Approved By Marie Peterson Title MARIE PETERSON Date JUN 04 2003
GEOLOGICAL / PETROLEUM
TECHNICIAN

A COPY OF THIS FORM MUST BE ON LOCATION DURING TANK CLEANING, REMOVAL OF SEDIMENT OIL OR MISCELLANEOUS HYDROCARBONS, AND MUST BE PRESENTED WITH TANK BOTTOMS, SEDIMENT OIL OR MISCELLANEOUS HYDROCARBONS AT THE TREATING PLANT TO WHICH IT IS DELIVERED.

DISTRIBUTION BY OCD	
	Santa Fe
	File
	Operator
	Transporter (2)

District I
1625 N French Dr., Hobbs, NM 88240
District II
1301 W. Grand Avenue, Artesia, NM 88210
District III
1000 Rio Brazos Road, Aztec, NM 87410
District IV
1220 S. St. Francis Dr., Santa Fe, NM 87505

State of New Mexico
Energy Minerals and Natural Resources

Oil Conservation Division
1220 South St. Francis Dr.
Santa Fe, NM 87505

Form C-117 A
Revised March 17, 1999

Submit 5 Copies to
Appropriate District Office

PERMIT NO. H-25972

TANK CLEANING, SEDIMENT OIL REMOVAL, TRANSPORTATION OF MISCELLANEOUS HYDROCARBONS AND DISPOSAL PERMIT

Operator or Owner Rice Operating Address 122 w Taylor Hobbs Nm 88240
Lease or Facility Name BD C-2 Location 2-22-37
U.L. - Sec. - Twp. - Rge.

OPERATION TO BE PERFORMED:

☐ Tank Cleaning ☐ Sediment Oil Removal ☒ Transportation of Miscellaneous Hydrocarbons

Operator or Owner Representative authorizing work Craig

Date Work to be Performed 5-22-3

TANK CLEANING DATA

Tank Number _____

Volume _____

Tank Type _____

Volume Below Load Line _____

SEDIMENT OIL OR MISCELLANEOUS HYDROCARBON DATA

Sediment Oil from: ☐ Pit ☐ Cellar ☐ Other

MISCELLANEOUS OIL

Tank Bottoms From: ☐ Pipeline Station ☐ Crude Terminal ☐ Refinery ☐ Other*

Catchings From: ☐ Gasoline Plant ☐ Gathering Lines ☒ Salt Water Disposal System ☐ Other*

☐ Pipeline Break Oil or Spill

*Other (Explain) _____

VOLUME AND DESTINATION:

Estimated Volume 100 Bbls.

Field test volume of good oil 59.87 Bbls.
(Not required prior to Division approval)

Destination (Name and Location of treating plant or other facility) Jenex Operating 11100 s eunice hwy 18
Hobbs NM 88240

DESTRUCTION OF SEDIMENT OIL BY:

☐ Burning ☐ Pit Disposal ☐ Use on Roads or firewalls ☐ Other

(Explain) _____

Location of Destruction _____

Justification of Destruction _____

CERTIFICATION: (APPLICATION MAY BE MADE BY EITHER OF THE FOLLOWING)

I hereby certify that the information above is true and complete to the best of my knowledge and belief.

Owner _____

Transporter Jenex Operating

By _____

Address P.O. Box 308 Hobbs NM 88241

Title _____

Signature [Signature]

Date _____

Title Manager

Date 5-22-3

OIL CONSERVATION DIVISION

Approved By Marie Peterson

Title GEOLOGICAL / PETROLEUM

MARIE PETERSON
TECHNICIAN

Date JUN 04 2003

A COPY OF THIS FORM MUST BE ON LOCATION DURING TANK CLEANING, REMOVAL OF SEDIMENT OIL OR MISCELLANEOUS HYDROCARBONS, AND MUST BE PRESENTED WITH TANK BOTTOMS, SEDIMENT OIL OR MISCELLANEOUS HYDROCARBONS AT THE TREATING PLANT TO WHICH IT IS DELIVERED.

DISTRIBUTION BY OCD	
	Santa Fe
	File
	Operator
	Transporter (2)

District I
1625 N. French Dr., Hobbs, NM 88240
District II
1301 W. Grand Avenue, Artesia, NM 88210
District III
1000 Rio Brazos Road, Aztec, NM 87410
District IV
1220 S. St. Francis Dr., Santa Fe, NM 87505

State of New Mexico
Energy Minerals and Natural Resources

Oil Conservation Division
1220 South St. Francis Dr.
Santa Fe, NM 87505

Form C-117 A
Revised March 17, 1999

Submit 5 Copies to
Appropriate District Office

PERMIT NO. H-25975

TANK CLEANING, SEDIMENT OIL REMOVAL, TRANSPORTATION OF MISCELLANEOUS HYDROCARBONS AND DISPOSAL PERMIT

Operator or Owner Rice Operating Address 122 W Taylor Hobbs NM 88240
Lease or Facility Name K-33 Location 33-19-37
U.L. - Sec. - Twp. - Rge.

OPERATION TO BE PERFORMED:

☐ Tank Cleaning ☐ Sediment Oil Removal ☒ Transportation of Miscellaneous Hydrocarbons

Operator or Owner Representative authorizing work Scott

Date Work to be Performed 5-23-3

TANK CLEANING DATA

Tank Number

Volume

Tank Type

Volume Below Load Line

SEDIMENT OIL OR MISCELLANEOUS HYDROCARBON DATA

Sediment Oil from: ☐ Pit ☐ Cellar ☐ Other

MISCELLANEOUS OIL

Tank Bottoms From: ☐ Pipeline Station ☐ Crude Terminal ☐ Refinery ☐ Other*

Catchings From: ☐ Gasoline Plant ☐ Gathering Lines ☒ Salt Water Disposal System ☐ Other*

☐ Pipeline Break Oil or Spill

*Other (Explain)

VOLUME AND DESTINATION:

Estimated Volume 19.5 Bbls.

Field test volume of good oil 284.82 Bbls.
(Not required prior to Division approval)

Destination (Name and Location of treating plant or other facility) Jenex Operating 11100 S Eunice Hwy 18
Hobbs NM 88240

DESTRUCTION OF SEDIMENT OIL BY:

☐ Burning ☐ Pit Disposal ☐ Use on Roads or firewalls ☐ Other

(Explain)

Location of Destruction

Justification of Destruction

CERTIFICATION: (APPLICATION MAY BE MADE BY EITHER OF THE FOLLOWING)

I hereby certify that the information above is true and complete to the best of my knowledge and belief.

Owner

Transporter Jenex Operating

By

Address P.O. Box 308 Hobbs NM 88241

Title

Signature [Signature]

Date

Title Manager

Date 5-23-3

OIL CONSERVATION DIVISION

Approved By

Marie Peterson

Title

MARIE PETERSON
GEOLOGICAL / PETROLEUM
TECHNICIAN

Date

JUN 04 2003

A COPY OF THIS FORM MUST BE ON LOCATION DURING TANK CLEANING, REMOVAL OF SEDIMENT OIL OR MISCELLANEOUS HYDROCARBONS, AND MUST BE PRESENTED WITH TANK BOTTOMS, SEDIMENT OIL OR MISCELLANEOUS HYDROCARBONS AT THE TREATING PLANT TO WHICH IT IS DELIVERED.

DISTRIBUTION BY OCD	
	Santa Fe
	File
	Operator
	Transporter (2)

District I
1625 N. French Dr., Hobbs, NM 88240
District II
1301 W. Grand Avenue, Artesia, NM 88210
District III
1000 Rio Brazos Road, Aztec, NM 87410
District IV
1220 S. St. Francis Dr., Santa Fe, NM 87505

State of New Mexico
Energy Minerals and Natural Resources

Oil Conservation Division
1220 South St. Francis Dr.
Santa Fe, NM 87505

Form C-117 A
Revised March 17, 1999

Submit 5 Copies to
Appropriate District Office

PERMIT NO. H-25976

TANK CLEANING, SEDIMENT OIL REMOVAL, TRANSPORTATION OF MISCELLANEOUS HYDROCARBONS AND DISPOSAL PERMIT

Operator or Owner Sundance Services Address P.O. Box 1732 Eunice NM 88231
Lease or Facility Name Prabo Facility Location 29-21-38
U.L. - Sec. - Twp. - Rge.

OPERATION TO BE PERFORMED:

☐ Tank Cleaning ☐ Sediment Oil Removal ☒ Transportation of Miscellaneous Hydrocarbons

Operator or Owner Representative authorizing work Kelly

Date Work to be Performed 5-24-3

TANK CLEANING DATA Tank Number _____ Volume _____

Tank Type _____ Volume Below Load Line _____

SEDIMENT OIL OR MISCELLANEOUS HYDROCARBON DATA

Sediment Oil from: ☐ Pit ☐ Cellar ☐ Other

MISCELLANEOUS OIL

Tank Bottoms From: ☐ Pipeline Station ☐ Crude Terminal ☐ Refinery ☐ Other*

Catchings From: ☐ Gasoline Plant ☐ Gathering Lines ☒ Salt Water Disposal System ☐ Other*

☐ Pipeline Break Oil or Spill

*Other (Explain) _____

VOLUME AND DESTINATION: Estimated Volume 190 Bbls. Field test volume of good oil 146.39 Bbls.
(Not required prior to Division approval)

Destination (Name and Location of treating plant or other facility) Jenex Operating 11100 s eunice hwy 18
Hobbs NM 88240

DESTRUCTION OF SEDIMENT OIL BY: ☐ Burning ☐ Pit Disposal ☐ Use on Roads or firewalls ☐ Other

(Explain) _____

Location of Destruction _____

Justification of Destruction _____

CERTIFICATION: (APPLICATION MAY BE MADE BY EITHER OF THE FOLLOWING)

I hereby certify that the information above is true and complete to the best of my knowledge and belief.

Owner _____ Transporter Jenex Operating

By _____ Address P.O. Box 308 Hobbs NM 88241

Title _____ Signature [Signature]

Date _____ Title Manager Date 5-24-3

OIL CONSERVATION DIVISION

Approved By Marie Peterson Title MARIE PETERSON Date JUN 04 2003
GEOLOGICAL / PETROLEUM
TECHNICIAN

A COPY OF THIS FORM MUST BE ON LOCATION DURING TANK CLEANING, REMOVAL OF SEDIMENT OIL OR MISCELLANEOUS HYDROCARBONS, AND MUST BE PRESENTED WITH TANK BOTTOMS, SEDIMENT OIL OR MISCELLANEOUS HYDROCARBONS AT THE TREATING PLANT TO WHICH IT IS DELIVERED.

DISTRIBUTION BY OCD	
	Santa Fe
	File
	Operator
	Transporter (2)

District I
1623 N. French Dr., Hobbs, NM 88240
District II
1301 W. Grand Avenue, Artesia, NM 88210
District III
1050 Rio Brazos Road, Aztec, NM 87410
District IV
120 S. St. Francis Dr., Santa Fe, NM 87505

State of New Mexico
Energy Minerals and Natural Resources

Oil Conservation Division
1220 South St. Francis Dr.
Santa Fe, NM 87505

Form C-117 A
Revised March 12, 1999

Submit 5 Copies to
Appropriate District Office

PERMIT NO. H-259778

TANK CLEANING, SEDIMENT OIL REMOVAL, TRANSPORTATION OF MISCELLANEOUS HYDROCARBONS AND DISPOSAL PERMIT

Operator or Owner E.G.L. Resources Address Box 10886 Midland TX 79702
Name of Facility Arco State SWD Location 16-18-35
U.I. Sec. - Twp. - Rge.

OPERATION TO BE PERFORMED:

☐ Tank Cleaning ☐ Sediment Oil Removal ☒ Transportation of Miscellaneous Hydrocarbons

Operator or Owner Representative authorizing work Doh

Date Work to be Performed 5-27-3

TANK CLEANING DATA

Tank Number

Volume

Tank Type

SEDIMENT OIL OR MISCELLANEOUS HYDROCARBON DATA

Volume Below Load Line

Sediment Oil from: ☐ Pit ☐ Cellar ☐ Other

MISCELLANEOUS OIL

Tank Bottoms From: ☐ Pipeline Station ☐ Crude Terminal ☐ Refinery ☐ Other*

Catchings From: ☐ Gasoline Plant ☐ Gathering Lines ☒ Salt Water Disposal System ☐ Other*

☐ Pipeline Break Oil or Spill

*Other (Explain)

VOLUME AND DESTINATION:

Estimated Volume 150 Bbls

Field test volume of good oil 128.72 Bbls
(Not required prior to Division approval)

Destination (Name and Location of treating plant or other facility) Jenex Operating 11100 s eunice hwy 18
Hobbs NM 88240

DESTRUCTION OF SEDIMENT OIL BY: ☐ Burning ☐ Pit Disposal ☐ Use on Roads or firewalls ☐ Other

(Explain)

Location of Destruction

Justification of Destruction

CERTIFICATION: (APPLICATION MAY BE MADE BY EITHER OF THE FOLLOWING)

I hereby certify that the information above is true and complete to the best of my knowledge and belief.

Owner

Transporter Jenex Operating

By

Address P.O. Box 308 Hobbs NM 88241

Title

Signature [Signature]

Date

Title Manager

Date 5-27-3

OIL CONSERVATION DIVISION

Approved By

Marie Peterson

Title

MARIE PETERSON
GEOLOGICAL / PETROLEUM
TECHNICIAN

Date

JUN 04 2003

A COPY OF THIS FORM MUST BE ON LOCATION DURING TANK CLEANING, REMOVAL OF SEDIMENT OIL OR MISCELLANEOUS HYDROCARBONS, AND MUST BE PRESENTED WITH TANK BOTTOMS, SEDIMENT OIL OR MISCELLANEOUS HYDROCARBONS AT THE TREATING PLANT TO WHICH IT IS DELIVERED.

DISTRIBUTION BY OGD	
	Santa Fe
	File
	Operator
	Transporter (2)

District I
1625 N. French Dr., Hobbs, NM 88240
District II
1301 W. Grand Avenue, Artesia, NM 88210
District III
1000 Rio Brazos Road, Aztec, NM 87410
District IV
1220 S. St. Francis Dr., Santa Fe, NM 87505

State of New Mexico
Energy Minerals and Natural Resources

Oil Conservation Division
1220 South St. Francis Dr.
Santa Fe, NM 87505

Form C-117 A
Revised March 17, 1999

Submit 5 Copies to
Appropriate District Office

PERMIT NO. H-25987

TANK CLEANING, SEDIMENT OIL REMOVAL, TRANSPORTATION OF MISCELLANEOUS HYDROCARBONS AND DISPOSAL PERMIT

Operator or Owner Pool Co. Address P.O. Box 5208 Hobbs NM 88241
Lease or Facility Name State AB SWD Location 3-19-37
U.L. - Sec. - Twp. - Rge.

OPERATION TO BE PERFORMED:

☐ Tank Cleaning ☐ Sediment Oil Removal ☒ Transportation of Miscellaneous Hydrocarbons

Operator or Owner Representative authorizing work Freeman

Date Work to be Performed 5-27-3

TANK CLEANING DATA

Tank Number _____

Volume _____

Tank Type _____

Volume Below Load Line _____

SEDIMENT OIL OR MISCELLANEOUS HYDROCARBON DATA

Sediment Oil from: ☐ Pit ☐ Cellar ☐ Other

MISCELLANEOUS OIL

Tank Bottoms From: ☐ Pipeline Station ☐ Crude Terminal ☐ Refinery ☐ Other*

Catchings From: ☐ Gasoline Plant ☐ Gathering Lines ☒ Salt Water Disposal System ☐ Other*

☐ Pipeline Break Oil or Spill

*Other (Explain) _____

VOLUME AND DESTINATION: Estimated Volume 195 Bbls. Field test volume of good oil 191.17 Bbls.
(Not required prior to Division approval)

Destination (Name and Location of treating plant or other facility) Jenex Operating 11100 s unice hwy 18
Hobbs NM 88240

DESTRUCTION OF SEDIMENT OIL BY: ☐ Burning ☐ Pit Disposal ☐ Use on Roads or firewalls ☐ Other

(Explain) _____

Location of Destruction _____

Justification of Destruction _____

CERTIFICATION: (APPLICATION MAY BE MADE BY EITHER OF THE FOLLOWING)

I hereby certify that the information above is true and complete to the best of my knowledge and belief.

Owner _____

Transporter Jenex Operating

By _____

Address P.O. Box 308 Hobbs NM 88241

Title _____

Signature [Signature]

Date _____

Title Manager

Date 5-27-3

OIL CONSERVATION DIVISION

Approved By Marie Peterson

Title

MARIE PETERSON

GEOLOGICAL / PETROLEUM
TECHNICIAN

Date

JUN 04 2003

A COPY OF THIS FORM MUST BE ON LOCATION DURING TANK CLEANING, REMOVAL OF SEDIMENT OIL OR MISCELLANEOUS HYDROCARBONS, AND MUST BE PRESENTED WITH TANK BOTTOMS, SEDIMENT OIL OR MISCELLANEOUS HYDROCARBONS AT THE TREATING PLANT TO WHICH IT IS DELIVERED.

DISTRIBUTION BY OCD	
	Santa Fe
	File
	Operator
	Transporter (2)

District I
1625 N French Dr., Hobbs, NM 88240
District II
1301 W. Grand Avenue, Artesia, NM 88210
District III
1000 Rio Brazos Road, Aztec, NM 87410
District IV
1220 S. St. Francis Dr., Santa Fe, NM 87505

State of New Mexico
Energy Minerals and Natural Resources

Oil Conservation Division
1220 South St. Francis Dr.
Santa Fe, NM 87505

Form C-117 A
Revised March 17, 1999

Submit 5 Copies to
Appropriate District Office

PERMIT NO. H-25988

TANK CLEANING, SEDIMENT OIL REMOVAL, TRANSPORTATION OF MISCELLANEOUS HYDROCARBONS AND DISPOSAL PERMIT

Operator or Owner Gandy Corp Address Box 827 Tatum NM 88267
Lease or Facility Name Gandy plant Location 11-10-35
U.L. - Sec. - Twp. - Rge.

OPERATION TO BE PERFORMED:

☐ Tank Cleaning ☐ Sediment Oil Removal ☒ Transportation of Miscellaneous Hydrocarbons

Operator or Owner Representative authorizing work Lewis

Date Work to be Performed 5-28, 29-3

TANK CLEANING DATA

Tank Number

Volume

Tank Type

Volume Below Load Line

SEDIMENT OIL OR MISCELLANEOUS HYDROCARBON DATA

Sediment Oil from: ☐ Pit ☐ Cellar ☐ Other

MISCELLANEOUS OIL

Tank Bottoms From: ☐ Pipeline Station ☐ Crude Terminal ☐ Refinery ☐ Other

Catchings From: ☐ Gasoline Plant ☐ Gathering Lines ☒ Salt Water Disposal System ☐ Other*

☐ Pipeline Break Oil or Spill

*Other (Explain)

VOLUME AND DESTINATION:

Estimated Volume 280 Bbls.

Field test volume of good oil 772.35 Bbls.
(Not required prior to Division approval)

Destination (Name and Location of treating plant or other facility) Jenex Operating 11100 s unice hwy 18
Hobbs NM 88240

DESTRUCTION OF SEDIMENT OIL BY:

☐ Burning ☐ Pit Disposal ☐ Use on Roads or firewalls ☐ Other

(Explain)

Location of Destruction

Justification of Destruction

CERTIFICATION: (APPLICATION MAY BE MADE BY EITHER OF THE FOLLOWING)

I hereby certify that the information above is true and complete to the best of my knowledge and belief.

Owner

Transporter Jenex Operating

By

Address P.O. Box 308 Hobbs NM 88241

Title

Signature

Date

Title Manager

Date 5-27-3

OIL CONSERVATION DIVISION

Approved By

Marie Peterson

Title

MARIE PETERSON
GEOLOGICAL / PETROLEUM
TECHNICIAN

Date

JUN 04 2003

A COPY OF THIS FORM MUST BE ON LOCATION DURING TANK CLEANING, REMOVAL OF SEDIMENT OIL OR MISCELLANEOUS HYDROCARBONS, AND MUST BE PRESENTED WITH TANK BOTTOMS, SEDIMENT OIL OR MISCELLANEOUS HYDROCARBONS AT THE TREATING PLANT TO WHICH IT IS DELIVERED.

DISTRIBUTION BY OCD	
	Santa Fe
	File
	Operator
	Transporter (2)

District I
1625 N. French Dr., Hobbs, NM 88240
District II
1301 W. Grand Avenue, Artesia, NM 88210
District III
1000 Rio Brazos Road, Aztec, NM 87410
District IV
1220 S. St. Francis Dr., Santa Fe, NM 87505

State of New Mexico
Energy Minerals and Natural Resources

Oil Conservation Division
1220 South St. Francis Dr.
Santa Fe, NM 87505

Form C-117 A
Revised March 17, 1999

Submit 5 Copies to
Appropriate District Office

PERMIT NO. H-25991

TANK CLEANING, SEDIMENT OIL REMOVAL, TRANSPORTATION OF MISCELLANEOUS HYDROCARBONS AND DISPOSAL PERMIT

Operator or Owner Basin Alliance Address Box 1378 Hobbs NM 88241
Lease or Facility Name A. J. State SWP Location 33-18-36
U.L. - Sec. - Twp. - Rge.

OPERATION TO BE PERFORMED:

☐ Tank Cleaning ☐ Sediment Oil Removal ☒ Transportation of Miscellaneous Hydrocarbons

Operator or Owner Representative authorizing work Hugo

Date Work to be Performed 5-29-3

TANK CLEANING DATA

Tank Number _____

Volume _____

Tank Type _____

Volume Below Load Line _____

SEDIMENT OIL OR MISCELLANEOUS HYDROCARBON DATA

Sediment Oil from: ☐ Pit ☐ Cellar ☐ Other

MISCELLANEOUS OIL

Tank Bottoms From: ☐ Pipeline Station ☐ Crude Terminal ☐ Refinery ☐ Other*

Catchings From: ☐ Gasoline Plant ☐ Gathering Lines ☒ Salt Water Disposal System ☐ Other*

☐ Pipeline Break Oil or Spill

*Other (Explain) _____

VOLUME AND DESTINATION: Estimated Volume 195 Bbls. Field test volume of good oil 185.67 Bbls.
(Not required prior to Division approval)

Destination (Name and Location of treating plant or other facility) Jenex Operating 11100 s unice hwy 18
Hobbs NM 88240

DESTRUCTION OF SEDIMENT OIL BY: ☐ Burning ☐ Pit Disposal ☐ Use on Roads or firewalls ☐ Other

(Explain) _____

Location of Destruction _____

Justification of Destruction _____

CERTIFICATION: (APPLICATION MAY BE MADE BY EITHER OF THE FOLLOWING)

I hereby certify that the information above is true and complete to the best of my knowledge and belief.

Owner _____

Transporter Jenex Operating

By _____

Address P.O. Box 308 Hobbs NM 88241

Title _____

Signature [Signature]

Date _____

Title Manager

Date 5-28-3

OIL CONSERVATION DIVISION

Approved By Marie Peterson

Title

MARIE PETERSON
GEOLOGICAL / PETROLEUM
TECHNICIAN

Date

JUN 04 2003

A COPY OF THIS FORM MUST BE ON LOCATION DURING TANK CLEANING, REMOVAL OF SEDIMENT OIL OR MISCELLANEOUS HYDROCARBONS, AND MUST BE PRESENTED WITH TANK BOTTOMS, SEDIMENT OIL OR MISCELLANEOUS HYDROCARBONS AT THE TREATING PLANT TO WHICH IT IS DELIVERED.

DISTRIBUTION BY OCD	
	Santa Fe
	File
	Operator
	Transporter (2)

District I
1625 N French Dr., Hobbs, NM 88240
District II
1301 W. Grand Avenue, Artesia, NM 88210
District III
1000 Rio Brazos Road, Aztec, NM 87410
District IV
1220 S St Francis Dr., Santa Fe, NM 87505

State of New Mexico
Energy Minerals and Natural Resources

Oil Conservation Division
1220 South St. Francis Dr.
Santa Fe, NM 87505

Form C-117 A
Revised March 17, 1999

Submit 5 Copies to
Appropriate District Office

PERMIT NO. H-25992

TANK CLEANING, SEDIMENT OIL REMOVAL, TRANSPORTATION OF MISCELLANEOUS HYDROCARBONS AND DISPOSAL PERMIT

Operator or Owner DKD LLC Address P.O. Box 682 Tatum Nm 88267
Lease or Facility Name Watson 6 #1 SWD Location 6-16-3b
U.L. - Sec. - Twp. - Rge.

OPERATION TO BE PERFORMED:

☐ Tank Cleaning ☐ Sediment Oil Removal ☒ Transportation of Miscellaneous Hydrocarbons

Operator or Owner Representative authorizing work Danny

Date Work to be Performed 5-29-3

TANK CLEANING DATA

Tank Number

Volume

Tank Type

Volume Below Load Line

SEDIMENT OIL OR MISCELLANEOUS HYDROCARBON DATA

Sediment Oil from: ☐ Pit ☐ Cellar ☐ Other

MISCELLANEOUS OIL

Tank Bottoms From: ☐ Pipeline Station ☐ Crude Terminal ☐ Refinery ☐ Other

Catchings From: ☐ Gasoline Plant ☐ Gathering Lines ☒ Salt Water Disposal System ☐ Other

☐ Pipeline Break Oil or Spill

*Other (Explain)

VOLUME AND DESTINATION:

Estimated Volume 190 Bbls.

Field test volume of good oil 182.47 Bbls.
(Not required prior to Division approval)

Destination (Name and Location of treating plant or other facility) Jenex Operating 11100 s unice hwy 18
Hobbs NM 88240

DESTRUCTION OF SEDIMENT OIL BY:

☐ Burning ☐ Pit Disposal ☐ Use on Roads or firewalls ☐ Other

(Explain)

Location of Destruction

Justification of Destruction

CERTIFICATION: (APPLICATION MAY BE MADE BY EITHER OF THE FOLLOWING)

I hereby certify that the information above is true and complete to the best of my knowledge and belief.

Owner

Transporter Jenex Operating

By

Address P.O. Box 308 Hobbs NM 88241

Title

Signature

Date

Title Manager

Date 5-29-3

OIL CONSERVATION DIVISION

Approved By

Marie Peterson

Title

MARIE PETERSON
GEOLOGICAL / PETROLEUM
TECHNICIAN

Date

JUN 04 2003

A COPY OF THIS FORM MUST BE ON LOCATION DURING TANK CLEANING, REMOVAL OF SEDIMENT OIL OR MISCELLANEOUS HYDROCARBONS, AND MUST BE PRESENTED WITH TANK BOTTOMS, SEDIMENT OIL OR MISCELLANEOUS HYDROCARBONS AT THE TREATING PLANT TO WHICH IT IS DELIVERED.

DISTRIBUTION BY OCD	
	Santa Fe
	File
	Operator
	Transporter (2)

District I
1625 N French Dr., Hobbs, NM 88240
District II
1301 W. Grand Avenue, Artesia, NM 88210
District III
1000 Rio Brazos Road, Aztec, NM 87410
District IV
1220 S. St. Francis Dr., Santa Fe, NM 87505

State of New Mexico
Energy Minerals and Natural Resources

Oil Conservation Division
1220 South St. Francis Dr.
Santa Fe, NM 87505

Form C-117 A
Revised March 17, 1999

Submit 5 Copies to
Appropriate District Office

PERMIT NO. H-25993

TANK CLEANING, SEDIMENT OIL REMOVAL, TRANSPORTATION OF MISCELLANEOUS HYDROCARBONS AND DISPOSAL PERMIT

Operator or Owner Gandy Corp Address Box 827 Tatum NM 88267
Lease or Facility Name Gandy plant Location 11-10-35
U.L. - Sec. - Twp. - Rge.

OPERATION TO BE PERFORMED:

☐ Tank Cleaning ☐ Sediment Oil Removal ☒ Transportation of Miscellaneous Hydrocarbons

Operator or Owner Representative authorizing work Lewis

Date Work to be Performed 5-30-31-3

TANK CLEANING DATA Tank Number _____ Volume _____

Tank Type _____

Volume Below Load Line _____

SEDIMENT OIL OR MISCELLANEOUS HYDROCARBON DATA

Sediment Oil from: ☐ Pit ☐ Cellar ☐ Other

MISCELLANEOUS OIL

Tank Bottoms From: ☐ Pipeline Station ☐ Crude Terminal ☐ Refinery ☐ Other

Catchings From: ☐ Gasoline Plant ☐ Gathering Lines ☒ Salt Water Disposal System ☐ Other

☐ Pipeline Break Oil or Spill

*Other (Explain) _____

VOLUME AND DESTINATION: Estimated Volume 600 Bbls. Field test volume of good oil 767.01 Bbls.
(Not required prior to Division approval)

Destination (Name and Location of treating plant or other facility) Jenex Operating 11100 s unice hwy 18
Hobbs NM 88240

DESTRUCTION OF SEDIMENT OIL BY: ☐ Burning ☐ Pit Disposal ☐ Use on Roads or firewalls ☐ Other

(Explain) _____

Location of Destruction _____

Justification of Destruction _____

CERTIFICATION: (APPLICATION MAY BE MADE BY EITHER OF THE FOLLOWING)

I hereby certify that the information above is true and complete to the best of my knowledge and belief.

Owner _____

Transporter Jenex Operating

By _____

Address P.O. Box 308 Hobbs NM 88241

Title _____

Signature [Signature]

Date _____

Title Manager

Date 5-29-3

OIL CONSERVATION DIVISION

Approved By Marie Peterson Title MARIE PETERSON
GEOLOGICAL / PETROLEUM
TECHNICIAN

Date

JUN 04 2003

A COPY OF THIS FORM MUST BE ON LOCATION DURING TANK CLEANING, REMOVAL OF SEDIMENT OIL OR MISCELLANEOUS HYDROCARBONS, AND MUST BE PRESENTED WITH TANK BOTTOMS, SEDIMENT OIL OR MISCELLANEOUS HYDROCARBONS AT THE TREATING PLANT TO WHICH IT IS DELIVERED.

DISTRIBUTION BY OCD	
	Santa Fe
	File
	Operator
	Transporter (2)

District I
1625 N French Dr., Hobbs, NM 88240
District II
1301 W. Grand Avenue, Artesia, NM 88210
District III
1000 Rio Brazos Road, Aztec, NM 87410
District IV
1220 S. St. Francis Dr., Santa Fe, NM 87505

State of New Mexico
Energy Minerals and Natural Resources

Oil Conservation Division
1220 South St. Francis Dr.
Santa Fe, NM 87505

Form C-117 A
Revised March 17, 1999

Submit 5 Copies to
Appropriate District Office

PERMIT NO. H-2599b

TANK CLEANING, SEDIMENT OIL REMOVAL, TRANSPORTATION OF MISCELLANEOUS HYDROCARBONS AND DISPOSAL PERMIT

Operator or Owner Rice Operating Address 122 W Taylor Hobbs NM 88240
Lease or Facility Name F-30 Location 30-18-39
U.L. - Sec. - Twp. - Rge.

OPERATION TO BE PERFORMED:

☐ Tank Cleaning ☐ Sediment Oil Removal ☒ Transportation of Miscellaneous Hydrocarbons

Operator or Owner Representative authorizing work 5-30-3 Craig

Date Work to be Performed 5-30-3

TANK CLEANING DATA Tank Number _____ Volume _____

Tank Type _____ Volume Below Load Line _____
SEDIMENT OIL OR MISCELLANEOUS HYDROCARBON DATA

Sediment Oil from: ☐ Pit ☐ Cellar ☐ Other

MISCELLANEOUS OIL

Tank Bottoms From: ☐ Pipeline Station ☐ Crude Terminal ☐ Refinery ☐ Other*

Catchings From: ☐ Gasoline Plant ☐ Gathering Lines ☒ Salt Water Disposal System ☐ Other*

☐ Pipeline Break Oil or Spill

*Other (Explain) _____

VOLUME AND DESTINATION: Estimated Volume 50 Bbls. Field test volume of good oil 26.04 Bbls.
(Not required prior to Division approval)

Destination (Name and Location of treating plant or other facility) Jenex Operating 11100 s unice hwy 18
Hobbs NM 88240

DESTRUCTION OF SEDIMENT OIL BY: ☐ Burning ☐ Pit Disposal ☐ Use on Roads or firewalls ☐ Other

(Explain) _____

Location of Destruction _____

Justification of Destruction _____

CERTIFICATION: (APPLICATION MAY BE MADE BY EITHER OF THE FOLLOWING)

I hereby certify that the information above is true and complete to the best of my knowledge and belief.

Owner _____ Transporter Jenex Operating

By _____ Address P.O. Box 308 Hobbs NM 88241

Title _____ Signature [Signature]

Date _____ Title Manager Date 5-30-3

OIL CONSERVATION DIVISION

Approved By Marie Peterson Title MARIE PETERSON Date JUN 04 2003
GEOLOGICAL / PETROLEUM

TECHNICIAN

A COPY OF THIS FORM MUST BE ON LOCATION DURING TANK CLEANING, REMOVAL OF SEDIMENT OIL OR MISCELLANEOUS HYDROCARBONS, AND MUST BE PRESENTED WITH TANK BOTTOMS, SEDIMENT OIL OR MISCELLANEOUS HYDROCARBONS AT THE TREATING PLANT TO WHICH IT IS DELIVERED.

DISTRIBUTION BY OCD	
	Santa Fe
	File
	Operator
	Transporter (2)

District I
1625 N. French Dr., Hobbs, NM 88240
District II
1301 W. Grand Avenue, Artesia, NM 88210
District III
1000 Rio Brazos Road, Aztec, NM 87410
District IV
1220 S. St. Francis Dr., Santa Fe, NM 87505

State of New Mexico
Energy Minerals and Natural Resources

Oil Conservation Division
1220 South St. Francis Dr.
Santa Fe, NM 87505

Form C-117 A
Revised March 17, 1999

Submit 5 Copies to
Appropriate District Office

PERMIT NO. H-25997

TANK CLEANING, SEDIMENT OIL REMOVAL, TRANSPORTATION OF MISCELLANEOUS HYDROCARBONS AND DISPOSAL PERMIT

Operator or Owner Rice Operating Address 122 W Taylor Hobbs NM 88240
Lease or Facility Name K-33 Location 33-19-37
U.L. - Sec. - Twp. - Rge.

OPERATION TO BE PERFORMED:

☐ Tank Cleaning ☐ Sediment Oil Removal ☒ Transportation of Miscellaneous Hydrocarbons

Operator or Owner Representative authorizing work Craig

Date Work to be Performed 5-30-3

TANK CLEANING DATA

Tank Number _____

Volume _____

Tank Type _____

Volume Below Load Line _____

SEDIMENT OIL OR MISCELLANEOUS HYDROCARBON DATA

Sediment Oil from: ☐ Pit ☐ Cellar ☐ Other

MISCELLANEOUS OIL

Tank Bottoms From: ☐ Pipeline Station ☐ Crude Terminal ☐ Refinery ☐ Other*

Catchings From: ☐ Gasoline Plant ☐ Gathering Lines ☒ Salt Water Disposal System ☐ Other*

☐ Pipeline Break Oil or Spill

*Other (Explain) _____

VOLUME AND DESTINATION: Estimated Volume 190 Bbls. Field test volume of good oil 131.90 Bbls.
(Not required prior to Division approval)

Destination (Name and Location of treating plant or other facility) Jenex Operating 11100 s eunice hwy 18
Hobbs NM 88240

DESTRUCTION OF SEDIMENT OIL BY: ☐ Burning ☐ Pit Disposal ☐ Use on Roads or firewalls ☐ Other

(Explain) _____

Location of Destruction _____

Justification of Destruction _____

CERTIFICATION: (APPLICATION MAY BE MADE BY EITHER OF THE FOLLOWING)

I hereby certify that the information above is true and complete to the best of my knowledge and belief.

Owner _____

Transporter Jenex Operating

By _____

Address P.O. Box 308 Hobbs NM 88241

Title _____

Signature [Signature]

Date _____

Title Manager

Date 5-30-3

OIL CONSERVATION DIVISION

Approved By Marie Peterson Title MARIE PETERSON Date JUN 04 2003
GEOLOGICAL / PETROLEUM
TECHNICIAN

A COPY OF THIS FORM MUST BE ON LOCATION DURING TANK CLEANING, REMOVAL OF SEDIMENT OIL OR MISCELLANEOUS HYDROCARBONS, AND MUST BE PRESENTED WITH TANK BOTTOMS, SEDIMENT OIL OR MISCELLANEOUS HYDROCARBONS AT THE TREATING PLANT TO WHICH IT IS DELIVERED.

DISTRIBUTION BY OCD	
	Santa Fe
	File
	Operator
	Transporter (2)

District I
 1625 N. French Dr., Hobbs, NM 88240
 District II
 1301 W. Grand Avenue, Artesia, NM 88210
 District III
 1000 Rio Brazos Road, Aztec, NM 87410
 District IV
 1220 S. St. Francis Dr., Santa Fe, NM 87505

State of New Mexico
 Energy Minerals and Natural Resources

Oil Conservation Division
 1220 South St. Francis Dr.
 Santa Fe, NM 87505

Form C-117 A
 Revised March 17, 1999

Submit 5 Copies to
 Appropriate District Office

PERMIT NO. H-25998

TANK CLEANING, SEDIMENT OIL REMOVAL, TRANSPORTATION OF MISCELLANEOUS HYDROCARBONS AND DISPOSAL PERMIT

Operator or Owner Rice Operating Address 122 W Taylor Hobbs NM 88240
 Lease or Facility Name Vacuum H-35 Location 35-17-35
 U.L. - Sec. - Twp. - Rge.

OPERATION TO BE PERFORMED:

☐ Tank Cleaning ☐ Sediment Oil Removal ☒ Transportation of Miscellaneous Hydrocarbons

Operator or Owner Representative authorizing work Craig

Date Work to be Performed 5-30-3

TANK CLEANING DATA

Tank Number _____

Volume _____

Tank Type _____

Volume Below Load Line _____

SEDIMENT OIL OR MISCELLANEOUS HYDROCARBON DATA

Sediment Oil from: ☐ Pit ☐ Cellar ☐ Other

MISCELLANEOUS OIL

Tank Bottoms From: ☐ Pipeline Station ☐ Crude Terminal ☐ Refinery ☐ Other

Catchings From: ☐ Gasoline Plant ☐ Gathering Lines ☒ Salt Water Disposal System ☐ Other

☐ Pipeline Break Oil or Spill

*Other (Explain) _____

VOLUME AND DESTINATION: Estimated Volume 190 Bbls. Field test volume of good oil 14.75 Bbls
 (Not required prior to Division approval)

Destination (Name and Location of treating plant or other facility) Jenex Operating 11100 s unice hwy 18

Hobbs NM 88240

DESTRUCTION OF SEDIMENT OIL BY: ☐ Burning ☐ Pit Disposal ☐ Use on Roads or firewalls ☐ Other

(Explain) _____

Location of Destruction _____

Justification of Destruction _____

CERTIFICATION: (APPLICATION MAY BE MADE BY EITHER OF THE FOLLOWING)

I hereby certify that the information above is true and complete to the best of my knowledge and belief.

Owner _____

Transporter Jenex Operating

By _____

Address P.O. Box 308 Hobbs NM 88241

Title _____

Signature [Signature]

Date _____

Title Manager

Date 5-30-3

OIL CONSERVATION DIVISION

Approved By Marie Peterson

Title

MARIE PETERSON
 GEOLOGICAL / PETROLEUM
 TECHNICIAN

Date

JUN 04 2003

A COPY OF THIS FORM MUST BE ON LOCATION DURING TANK CLEANING, REMOVAL OF SEDIMENT OIL OR
 MISCELLANEOUS HYDROCARBONS, AND MUST BE PRESENTED WITH TANK BOTTOMS, SEDIMENT OIL OR
 MISCELLANEOUS HYDROCARBONS AT THE TREATING PLANT TO WHICH IT IS DELIVERED.

DISTRIBUTION BY OCD	
	Santa Fe
	File
	Operator
	Transporter (2)

District I
1625 N. French Dr., Hobbs, NM 88240
District II
1301 W. Grand Avenue, Artesia, NM 88210
District III
1000 Rio Brazos Road, Aztec, NM 87410
District IV
1220 S. St. Francis Dr., Santa Fe, NM 87505

State of New Mexico
Energy Minerals and Natural Resources

Oil Conservation Division
1220 South St. Francis Dr.
Santa Fe, NM 87505

Form C-117 A
Revised March 17, 1999

Submit 5 Copies to
Appropriate District Office

PERMIT NO. H-26007

TANK CLEANING, SEDIMENT OIL REMOVAL, TRANSPORTATION OF MISCELLANEOUS HYDROCARBONS AND DISPOSAL PERMIT

Operator or Owner Rice Operating Address 122 W Taylor Hobbs Nm 88240
Lease or Facility Name M-9 Location 9-20-37
U.L. - Sec. - Twp. - Rge.

OPERATION TO BE PERFORMED:

☐ Tank Cleaning ☐ Sediment Oil Removal ☒ Transportation of Miscellaneous Hydrocarbons

Operator or Owner Representative authorizing work Craig

Date Work to be Performed 5-31-3

TANK CLEANING DATA

Tank Number

Volume

Tank Type

Volume Below Load Line

SEDIMENT OIL OR MISCELLANEOUS HYDROCARBON DATA

Sediment Oil from: ☐ Pit ☐ Cellar ☐ Other

MISCELLANEOUS OIL

Tank Bottoms From: ☐ Pipeline Station ☐ Crude Terminal ☐ Refinery ☐ Other*

Catchings From: ☐ Gasoline Plant ☐ Gathering Lines ☒ Salt Water Disposal System ☐ Other*

☐ Pipeline Break Oil or Spill

*Other (Explain)

VOLUME AND DESTINATION: Estimated Volume 50 Bbls. Field test volume of good oil 46.16 Bbls.
(Not required prior to Division approval)

Destination (Name and Location of treating plant or other facility) Jenex Operating 11100 s eunice hwy 18
Hobbs NM 88240

DESTRUCTION OF SEDIMENT OIL BY: ☐ Burning ☐ Pit Disposal ☐ Use on Roads or firewalls ☐ Other

(Explain)

Location of Destruction

Justification of Destruction

CERTIFICATION: (APPLICATION MAY BE MADE BY EITHER OF THE FOLLOWING)

I hereby certify that the information above is true and complete to the best of my knowledge and belief.

Owner

Transporter Jenex Operating

By

Address P.O. Box 308 Hobbs NM 88241

Title

Signature [Signature]

Date

Title Manager

Date 5-31-3

OIL CONSERVATION DIVISION

Approved By Marie Peterson

Title

MARIE PETERSON
GEOLOGICAL / PETROLEUM
TECHNICIAN

Date

JUN 04 2003

A COPY OF THIS FORM MUST BE ON LOCATION DURING TANK CLEANING, REMOVAL OF SEDIMENT OIL OR MISCELLANEOUS HYDROCARBONS, AND MUST BE PRESENTED WITH TANK BOTTOMS, SEDIMENT OIL OR MISCELLANEOUS HYDROCARBONS AT THE TREATING PLANT TO WHICH IT IS DELIVERED.

DISTRIBUTION BY OCD	
	Santa Fe
	File
	Operator
	Transporter (2)

District I
1625 N. French Dr., Hobbs, NM 88240
District II
1301 W. Grand Avenue, Artesia, NM 88210
District III
1000 Rio Brazos Road, Aztec, NM 87410
District IV
1220 S. St. Francis Dr., Santa Fe, NM 87505

State of New Mexico
Energy Minerals and Natural Resources

Oil Conservation Division
1220 South St. Francis Dr.
Santa Fe, NM 87505

Form C-117 A
Revised March 17, 1999

Submit 5 Copies to
Appropriate District Office

PERMIT NO. H-26008

TANK CLEANING, SEDIMENT OIL REMOVAL, TRANSPORTATION OF MISCELLANEOUS HYDROCARBONS AND DISPOSAL PERMIT

Operator or Owner Rice Operating Address 122 W Taylor Hobbs Nm 88240
Lease or Facility Name BD-C-2 Location 2-22-37
U.L. - Sec. - Twp. - Rge.

OPERATION TO BE PERFORMED:

☐ Tank Cleaning ☐ Sediment Oil Removal ☒ Transportation of Miscellaneous Hydrocarbons

Operator or Owner Representative authorizing work Craig

Date Work to be Performed 5-31-3
TANK CLEANING DATA Tank Number _____ Volume _____

Tank Type _____ Volume Below Load Line _____
SEDIMENT OIL OR MISCELLANEOUS HYDROCARBON DATA

Sediment Oil from: ☐ Pit ☐ Cellar ☐ Other

MISCELLANEOUS OIL

Tank Bottoms From: ☐ Pipeline Station ☐ Crude Terminal ☐ Refinery ☐ Other*

Catchings From: ☐ Gasoline Plant ☐ Gathering Lines ☒ Salt Water Disposal System ☐ Other*
☐ Pipeline Break Oil or Spill

*Other (Explain) _____

VOLUME AND DESTINATION: Estimated Volume 55 Bbls. Field test volume of good oil 5/21 Bbls.
(Not required prior to Division approval)

Destination (Name and Location of treating plant or other facility) Jenex Operating 11100 s junice hwy 18
Hobbs NM 88240

DESTRUCTION OF SEDIMENT OIL BY: ☐ Burning ☐ Pit Disposal ☐ Use on Roads or firewalls ☐ Other

(Explain) _____

Location of Destruction _____

Justification of Destruction _____

CERTIFICATION: (APPLICATION MAY BE MADE BY EITHER OF THE FOLLOWING)

I hereby certify that the information above is true and complete to the best of my knowledge and belief.

Owner _____ Transporter Jenex Operating
By _____ Address P.O. Box 308 Hobbs NM 88241
Title _____ Signature [Signature]
Date _____ Title Manager Date 5-31-3

OIL CONSERVATION DIVISION

Approved By Marie Peterson Title MARIE PETERSON Date JUN 04 2003
GEOLOGICAL / PETROLEUM
TECHNICIAN

A COPY OF THIS FORM MUST BE ON LOCATION DURING TANK CLEANING, REMOVAL OF SEDIMENT OIL OR MISCELLANEOUS HYDROCARBONS, AND MUST BE PRESENTED WITH TANK BOTTOMS, SEDIMENT OIL OR MISCELLANEOUS HYDROCARBONS AT THE TREATING PLANT TO WHICH IT IS DELIVERED.

DISTRIBUTION BY OCD	
	Santa Fe
	File
	Operator
	Transporter (2)

District I
1623 N. French Dr., Hobbs, NM 88240
District II
1301 W. Grand Avenue, Artesia, NM 88210
District III
1000 Rio Brazos Road, Aztec, NM 87410
District IV
1220 S. St. Francis Dr., Santa Fe, NM 87505

State of New Mexico
Energy Minerals and Natural Resources

Oil Conservation Division
1220 South St. Francis Dr.
Santa Fe, NM 87505

Form C-117 A
Revised March 17, 1999

Submit 5 Copies to
Appropriate District Office

PERMIT NO. H-25912

TANK CLEANING, SEDIMENT OIL REMOVAL, TRANSPORTATION OF MISCELLANEOUS HYDROCARBONS AND DISPOSAL PERMIT

Operator or Owner Sundance Services Address P.O. Box 1737 Eunice NM 88231
Lease or Facility Name Prabo Facility Location 29-21-38
U.L. - Sec. - Twp. - Rge.

OPERATION TO BE PERFORMED:

☐ Tank Cleaning ☐ Sediment Oil Removal ☒ Transportation of Miscellaneous Hydrocarbons

Operator or Owner Representative authorizing work Fabian

Date Work to be Performed 5-2-3

TANK CLEANING DATA

Tank Number _____

Volume _____

Tank Type _____

Volume Below Load Line _____

SEDIMENT OIL OR MISCELLANEOUS HYDROCARBON DATA

Sediment Oil from: ☐ Pit ☐ Cellar ☐ Other

MISCELLANEOUS OIL

Tank Bottoms From: ☐ Pipeline Station ☐ Crude Terminal ☐ Refinery ☐ Other

Catchings From: ☐ Gasoline Plant ☐ Gathering Lines ☒ Salt Water Disposal System ☐ Other

☐ Pipeline Break Oil or Spill

*Other (Explain) _____

VOLUME AND DESTINATION:

Estimated Volume 190 Bbls.

Field test volume of good oil 180.58 Bbls.

(Not required prior to Division approval)

Destination (Name and Location of treating plant or other facility) Jenex Operating 11100 s eunice hwy 18
Hobbs NM 88240

DESTRUCTION OF SEDIMENT OIL BY:

☐ Burning ☐ Pit Disposal ☐ Use on Roads or firewalls ☐ Other

(Explain) _____

Location of Destruction _____

Justification of Destruction _____

CERTIFICATION: (APPLICATION MAY BE MADE BY EITHER OF THE FOLLOWING)

I hereby certify that the information above is true and complete to the best of my knowledge and belief.

Owner _____

Transporter Jenex Operating

By _____

Address P.O. Box 308 Hobbs NM 88241

Title _____

Signature [Signature]

Date _____

Title Manager

Date 5-2-3

OIL CONSERVATION DIVISION

Approved By Marie Peterson

MARIE PETERSON
Title GEOLOGICAL / PETROLEUM
TECHNICIAN

Date JUN 04 2003

A COPY OF THIS FORM MUST BE ON LOCATION DURING TANK CLEANING, REMOVAL OF SEDIMENT OIL OR MISCELLANEOUS HYDROCARBONS, AND MUST BE PRESENTED WITH TANK BOTTOMS, SEDIMENT OIL OR MISCELLANEOUS HYDROCARBONS AT THE TREATING PLANT TO WHICH IT IS DELIVERED.

DISTRIBUTION BY OGD	
	Santa Fe
	File
	Operator
	Transporter (2)

District I
1625 N. French Dr., Hobbs, NM 88240
District II
1301 W. Grand Avenue, Artesia, NM 88210
District III
1000 Rio Brazos Road, Aztec, NM 87410
District IV
1220 S. St. Francis Dr., Santa Fe, NM 87505

State of New Mexico
Energy Minerals and Natural Resources

Oil Conservation Division
1220 South St. Francis Dr.
Santa Fe, NM 87505

Form C-117 A
Revised March 17, 1999

Submit 5 Copies to
Appropriate District Office

PERMIT NO. A-13786

TANK CLEANING, SEDIMENT OIL REMOVAL, TRANSPORTATION OF MISCELLANEOUS HYDROCARBONS AND DISPOSAL PERMIT

Operator or Owner OK Hot Oil Service Address Box 146 Loco Hills NM 88255

Lease or Facility Name OK Hot oil plant Location 29-17-29
U.L. - Sec. - Twp. - Rce.

OPERATION TO BE PERFORMED:

☐ Tank Cleaning ☐ Sediment Oil Removal ☒ Transportation of Miscellaneous Hydrocarbons

Operator or Owner Representative authorizing work Tracy

Date Work to be Performed 4-8-9-3

TANK CLEANING DATA Tank Number _____ Volume _____

Tank Type _____

Volume Below Load Line _____

SEDIMENT OIL OR MISCELLANEOUS HYDROCARBON DATA

Sediment Oil from: ☐ Pit ☐ Cellar ☐ Other


MISCELLANEOUS OIL

Tank Bottoms From: ☐ Pipeline Station ☐ Crude Terminal ☐ Refinery ☐ Other*

Catchings From: ☐ Gasoline Plant ☐ Gathering Lines ☒ Salt Water Disposal System ☐ Other*

☐ Pipeline Break Oil or Spill

*Other (Explain) _____



VOLUME AND DESTINATION: Estimated Volume 760 Bbls. Field test volume of good oil 729.38 Bbls.
(Not required prior to Division approval)

Destination (Name and Location of treating plant or other facility) Jenex Operating 11100 S Funiac Hwy 18
Hobbs Nm 88240

DESTRUCTION OF SEDIMENT OIL BY: ☐ Burning ☐ Pit Disposal ☐ Use on Roads or firewalls ☐ Other

(Explain) _____

Location of Destruction _____

Justification of Destruction _____

CERTIFICATION: (APPLICATION MAY BE MADE BY EITHER OF THE FOLLOWING)

I hereby certify that the information above is true and complete to the best of my knowledge and belief.

Owner _____ Transporter Jenex Operating

By _____ Address P.O. Box 308 Hobbs Nm 88241

Title _____ Signature [Signature]

Date _____ Title Manager Date 4-8-3

OIL CONSERVATION DIVISION

Approved By [Signature] Title CS Date APR 22 2003

A COPY OF THIS FORM MUST BE ON LOCATION DURING TANK CLEANING, REMOVAL OF SEDIMENT OIL OR MISCELLANEOUS HYDROCARBONS, AND MUST BE PRESENTED WITH TANK BOTTOMS, SEDIMENT OIL OR MISCELLANEOUS HYDROCARBONS AT THE TREATING PLANT TO WHICH IT IS DELIVERED.

DISTRIBUTION BY OCD	
<input checked="" type="checkbox"/>	Santa Fe
<input type="checkbox"/>	File
<input type="checkbox"/>	Operator
<input type="checkbox"/>	Transporter (2)

District I
1625 N. French Dr., Hobbs, NM 88240
District II
1301 W. Grand Avenue, Artesia, NM 88210
District III
1000 Rio Brazos Road, Aztec, NM 87410
District IV
1220 S. St. Francis Dr., Santa Fe, NM 87505

State of New Mexico
Energy Minerals and Natural Resources

Oil Conservation Division
1220 South St. Francis Dr.
Santa Fe, NM 87505

Form C-117 A
Revised March 17, 1999

Submit 5 Copies to
Appropriate District Office

PERMIT NO. A-13790

TANK CLEANING, SEDIMENT OIL REMOVAL, TRANSPORTATION OF MISCELLANEOUS HYDROCARBONS AND DISPOSAL PERMIT

Operator or Owner MWS Producing Address Box 1404 Stanton Tx 79782

Lease or Facility Name State DU Location 36-22-27

U.L. - Sec. - Twp. - Rge.

OPERATION TO BE PERFORMED:

☐ Tank Cleaning ☐ Sediment Oil Removal ☒ Transportation of Miscellaneous Hydrocarbons

Operator or Owner Representative authorizing work mike

Date Work to be Performed 4-11-3

TANK CLEANING DATA

Tank Number _____

Volume _____

Tank Type _____

Volume Below Load Line _____

SEDIMENT OIL OR MISCELLANEOUS HYDROCARBON DATA

Sediment Oil from: ☐ Pit ☐ Cellar ☐ Other

MISCELLANEOUS OIL

Tank Bottoms From: ☐ Pipeline Station ☐ Crude Terminal ☐ Refinery ☐ Other*

Catchings From: ☐ Gasoline Plant ☐ Gathering Lines ☒ Salt Water Disposal System ☐ Other*

☐ Pipeline Break Oil or Spill

*Other (Explain) _____

VOLUME AND DESTINATION: Estimated Volume 190 Bbls. Field test volume of good oil 189.28 Bbls
(Not required prior to Division approval)

Destination (Name and Location of treating plant or other facility) Jenex Operating 11100 s eunice hwy 18

Hobbs NM 88240

DESTRUCTION OF SEDIMENT OIL BY: ☐ Burning ☐ Pit Disposal ☐ Use on Roads or firewalls ☐ Other

(Explain) _____

Location of Destruction _____

Justification of Destruction _____

CERTIFICATION: (APPLICATION MAY BE MADE BY EITHER OF THE FOLLOWING)

I hereby certify that the information above is true and complete to the best of my knowledge and belief.

Owner _____

Transporter Jenex Operating

By _____

Address P.O. Box 308 Hobbs NM 88241

Title _____

Signature [Signature]

Date _____

Title Manager

Date 4-11-3

OIL CONSERVATION DIVISION

Approved By [Signature] Title CS

Date

APR 22 2003

A COPY OF THIS FORM MUST BE ON LOCATION DURING TANK CLEANING, REMOVAL OF SEDIMENT OIL OR MISCELLANEOUS HYDROCARBONS, AND MUST BE PRESENTED WITH TANK BOTTOMS, SEDIMENT OIL OR MISCELLANEOUS HYDROCARBONS AT THE TREATING PLANT TO WHICH IT IS DELIVERED.

DISTRIBUTION BY OCD	
<input checked="" type="checkbox"/>	Santa Fe
<input type="checkbox"/>	File
<input type="checkbox"/>	Operator
<input type="checkbox"/>	Transporter (2)

District I
1625 N. French Dr., Hobbs, NM 88240
District II
1301 W. Grand Avenue, Artesia, NM 88210
District III
1000 Rio Brazos Road, Aztec, NM 87410
District IV
1220 S. St. Francis Dr., Santa Fe, NM 87505

State of New Mexico
Energy Minerals and Natural Resources

Oil Conservation Division
1220 South St. Francis Dr.
Santa Fe, NM 87505

Form C-117 A
Revised March 17, 1999

Submit 5 Copies to
Appropriate District Office

PERMIT NO. H-25910

TANK CLEANING, SEDIMENT OIL REMOVAL, TRANSPORTATION OF MISCELLANEOUS HYDROCARBONS AND DISPOSAL PERMIT

Operator or Owner Rice operating Address 122 W Taylor Hobbs Nm 88240
Lease or Facility Name B D C-2 Location 2-22-37
U.L. - Sec. - Twp. - Rge.

OPERATION TO BE PERFORMED:

☐ Tank Cleaning ☐ Sediment Oil Removal ☒ Transportation of Miscellaneous Hydrocarbons

Operator or Owner Representative authorizing work Craig

Date Work to be Performed 4-30-3

TANK CLEANING DATA Tank Number _____ Volume _____

Tank Type _____

Volume Below Load Line _____

SEDIMENT OIL OR MISCELLANEOUS HYDROCARBON DATA

Sediment Oil from: ☐ Pit ☐ Cellar ☐ Other

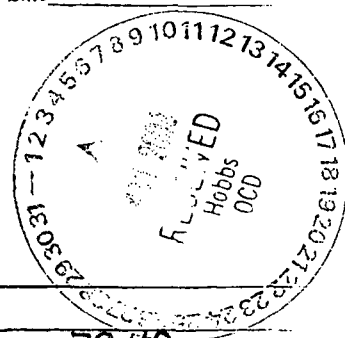
MISCELLANEOUS OIL

Tank Bottoms From: ☐ Pipeline Station ☐ Crude Terminal ☐ Refinery ☐ Other*

Catchings From: ☐ Gasoline Plant ☐ Gathering Lines ☒ Salt Water Disposal System ☐ Other*

☐ Pipeline Break Oil or Spill

*Other (Explain) _____



VOLUME AND DESTINATION: Estimated Volume 80 Bbls. Field test volume of good oil 79.49 Bbls.
(Not required prior to Division approval)

Destination (Name and Location of treating plant or other facility) Jenex Operating 11100 s unice hwy 18
Hobbs NM 88240

DESTRUCTION OF SEDIMENT OIL BY: ☐ Burning ☐ Pit Disposal ☐ Use on Roads or firewalls ☐ Other

(Explain) _____

Location of Destruction _____

Justification of Destruction _____

CERTIFICATION: (APPLICATION MAY BE MADE BY EITHER OF THE FOLLOWING)

I hereby certify that the information above is true and complete to the best of my knowledge and belief.

Owner _____

Transporter Jenex Operating

By _____

Address P.O. Box 308 Hobbs NM 88241

Title _____

Signature [Signature]

Date _____

Title Manager

Date _____

OIL CONSERVATION DIVISION

Approved By Marie Peterson

Title MARIE PETERSON
GEOLOGICAL / PETROLEUM
TECHNICIAN

Date

MAY 02 2003

A COPY OF THIS FORM MUST BE ON LOCATION DURING TANK CLEANING, REMOVAL OF SEDIMENT OIL OR MISCELLANEOUS HYDROCARBONS, AND MUST BE PRESENTED WITH TANK BOTTOMS, SEDIMENT OIL OR MISCELLANEOUS HYDROCARBONS AT THE TREATING PLANT TO WHICH IT IS DELIVERED.

DISTRIBUTION BY OCO	
	Santa Fe
	File
	Operator
	Transporter (2)

District I
1625 N. French Dr., Hobbs, NM 88240
District II
1301 W. Grand Avenue, Artesia, NM 88210
District III
1000 Rio Brazos Road, Aztec, NM 87410
District IV
1270 S. St. Francis Dr., Santa Fe, NM 87505

State of New Mexico
Energy Minerals and Natural Resources

Oil Conservation Division
1220 South St. Francis Dr.
Santa Fe, NM 87505

Form C-117 A
Revised March 17, 1999

Submit 5 Copies to
Appropriate District Office

PERMIT NO. H-25879

TANK CLEANING, SEDIMENT OIL REMOVAL, TRANSPORTATION OF MISCELLANEOUS HYDROCARBONS AND DISPOSAL PERMIT

Operator or Owner Pool Co. Address P.O. Box 5208 Hobbs NM 88241
Lease or Facility Name State AB SWD Location 3-19-37
U.L. - Sec. - Twp. - Rge.

OPERATION TO BE PERFORMED:

☐ Tank Cleaning ☐ Sediment Oil Removal ☒ Transportation of Miscellaneous Hydrocarbons

Operator or Owner Representative authorizing work Freeman

Date Work to be Performed 4-18-3

TANK CLEANING DATA

Tank Number _____

Volume _____

Tank Type _____

Volume Below Load Line _____

SEDIMENT OIL OR MISCELLANEOUS HYDROCARBON DATA

Sediment Oil from: ☐ Pit ☐ Cellar ☐ Other


MISCELLANEOUS OIL

Tank Bottoms From: ☐ Pipeline Station ☐ Crude Terminal ☐ Refinery ☐ Other*

Catchings From: ☐ Gasoline Plant ☐ Gathering Lines ☒ Salt Water Disposal System ☐ Other*

☐ Pipeline Break Oil or Spill

*Other (Explain) _____



VOLUME AND DESTINATION:

Estimated Volume 195 Bbls.

Field test volume of good oil 184.58 Bbls.
(Not required prior to Division approval)

Destination (Name and Location of treating plant or other facility) Jenex Operating 11100 s eunice hwy 18
Hobbs NM 88240

DESTRUCTION OF SEDIMENT OIL BY:

☐ Burning ☐ Pit Disposal ☐ Use on Roads or firewalls ☐ Other

(Explain) _____

Location of Destruction _____

Justification of Destruction _____

CERTIFICATION: (APPLICATION MAY BE MADE BY EITHER OF THE FOLLOWING)

I hereby certify that the information above is true and complete to the best of my knowledge and belief.

Owner _____

Transporter Jenex Operating

By _____

Address P.O. Box 308 Hobbs NM 88241

Title _____

Signature [Signature]

Date _____

Title Manager

Date 4-18-3

OIL CONSERVATION DIVISION

Approved By Marie Peterson

Title MARIE PETERSON
GEOLOGICAL / PETROLEUM
TECHNICIAN

Date

MAY 02 2003

A COPY OF THIS FORM MUST BE ON LOCATION DURING TANK CLEANING, REMOVAL OF SEDIMENT OIL OR MISCELLANEOUS HYDROCARBONS, AND MUST BE PRESENTED WITH TANK BOTTOMS, SEDIMENT OIL OR MISCELLANEOUS HYDROCARBONS AT THE TREATING PLANT TO WHICH IT IS DELIVERED.

DISTRIBUTION BY OGD	
	Santa Fe
	File
	Operator
	Transporter (2)

District I
1625 N. French Dr., Hobbs, NM 88240
District II
1301 W. Grand Avenue, Artesia, NM 88210
District III
1000 Rio Brazos Road, Aztec, NM 87410
District IV
1220 S. St. Francis Dr., Santa Fe, NM 87505

State of New Mexico
Energy Minerals and Natural Resources

Oil Conservation Division
1220 South St. Francis Dr.
Santa Fe, NM 87505

Form C-117 A
Revised March 17, 1999

Submit 5 Copies to
Appropriate District Office

PERMIT NO. H-25884

TANK CLEANING, SEDIMENT OIL REMOVAL, TRANSPORTATION OF MISCELLANEOUS HYDROCARBONS AND DISPOSAL PERMIT

Operator or Owner New Mexico SWD Address Box 1518 Roswell NM 88201
Lease or Facility Name Vada Jenkins Location 30-9-35
U.L. - Sec. - Twp. - Rge.

OPERATION TO BE PERFORMED:

☐ Tank Cleaning ☐ Sediment Oil Removal ☒ Transportation of Miscellaneous Hydrocarbons

Operator or Owner Representative authorizing work Clarence

Date Work to be Performed 4-18-3

TANK CLEANING DATA

Tank Number _____

Volume _____

Tank Type _____

Volume Below Load Line _____

SEDIMENT OIL OR MISCELLANEOUS HYDROCARBON DATA

Sediment Oil from: ☐ Pit ☐ Cellar ☐ Other

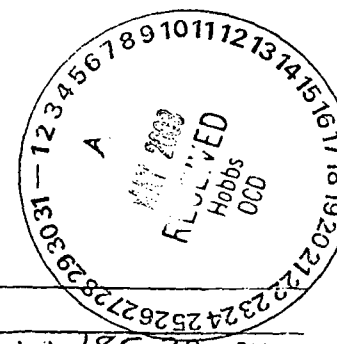
MISCELLANEOUS OIL

Tank Bottoms From: ☐ Pipeline Station ☐ Crude Terminal ☐ Refinery ☐ Other*

Catchings From: ☐ Gasoline Plant ☐ Gathering Lines ☒ Salt Water Disposal System ☐ Other*

☐ Pipeline Break Oil or Spill

*Other (Explain) _____



VOLUME AND DESTINATION:

Estimated Volume 190 Bbls.

Field test volume of good oil 185.32 Bbls
(Not required prior to Division approval)

Destination (Name and Location of treating plant or other facility) Jenex Operating 11100 s eunice hwy 18
Hobbs NM 88240

DESTRUCTION OF SEDIMENT OIL BY:

☐ Burning ☐ Pit Disposal ☐ Use on Roads or firewalls ☐ Other

(Explain) _____

Location of Destruction _____

Justification of Destruction _____

CERTIFICATION: (APPLICATION MAY BE MADE BY EITHER OF THE FOLLOWING)

I hereby certify that the information above is true and complete to the best of my knowledge and belief.

Owner _____

Transporter Jenex Operating

By _____

Address P.O. Box 308 Hobbs NM 88241

Title _____

Signature [Signature]

Date _____

Title Manager

Date 4-18-3

OIL CONSERVATION DIVISION

Approved By Marie Peterson

Title

MARIE PETERSON
GEOLOGICAL / PETROLEUM
TECHNICIAN

Date

MAY 02 2003

A COPY OF THIS FORM MUST BE ON LOCATION DURING TANK CLEANING, REMOVAL OF SEDIMENT OIL OR MISCELLANEOUS HYDROCARBONS, AND MUST BE PRESENTED WITH TANK BOTTOMS, SEDIMENT OIL OR MISCELLANEOUS HYDROCARBONS AT THE TREATING PLANT TO WHICH IT IS DELIVERED.

DISTRIBUTION BY OCO	
	Santa Fe
	File
	Operator
	Transporter (2)

District I
1625 N. French Dr., Hobbs, NM 88240
District II
1301 W. Grand Avenue, Artesia, NM 88210
District III
1000 Rio Brazos Road, Aztec, NM 87410
District IV
1220 S. St. Francis Dr., Santa Fe, NM 87505

State of New Mexico
Energy Minerals and Natural Resources

Oil Conservation Division
1220 South St. Francis Dr.
Santa Fe, NM 87505

Form C-117 A
Revised March 17, 1999

Submit 5 Copies to
Appropriate District Office

PERMIT NO. H-25885

TANK CLEANING, SEDIMENT OIL REMOVAL, TRANSPORTATION OF MISCELLANEOUS HYDROCARBONS AND DISPOSAL PERMIT

Operator or Owner Gandy Corp Address Box 827 Tatum Nm 88267
Lease or Facility Name Gandy Plant Location 11-10-35
U.L. - Sec. - Twp. - Rge.

OPERATION TO BE PERFORMED:

☐ Tank Cleaning ☐ Sediment Oil Removal ☒ Transportation of Miscellaneous Hydrocarbons

Operator or Owner Representative authorizing work Lewis

Date Work to be Performed 4-19-21-3

TANK CLEANING DATA Tank Number _____ Volume _____

Tank Type _____

Volume Below Load Line _____

SEDIMENT OIL OR MISCELLANEOUS HYDROCARBON DATA

Sediment Oil from: ☐ Pit ☐ Cellar ☐ Other


MISCELLANEOUS OIL

Tank Bottoms From: ☐ Pipeline Station ☐ Crude Terminal ☐ Refinery ☐ Other*

Catchings From: ☐ Gasoline Plant ☐ Gathering Lines ☒ Salt Water Disposal System ☐ Other*

☐ Pipeline Break Oil or Spill

*Other (Explain) _____



VOLUME AND DESTINATION: Estimated Volume 800 Bbls. Field test volume of good oil 776.79 Bbls.
(Not required prior to Division approval)

Destination (Name and Location of treating plant or other facility) Jenex Operating 11100 s eunice hwy 18
Hobbs NM 88240

DESTRUCTION OF SEDIMENT OIL BY: ☐ Burning ☐ Pit Disposal ☐ Use on Roads or firewalls ☐ Other

(Explain) _____

Location of Destruction _____

Justification of Destruction _____

CERTIFICATION: (APPLICATION MAY BE MADE BY EITHER OF THE FOLLOWING)

I hereby certify that the information above is true and complete to the best of my knowledge and belief.

Owner _____

Transporter Jenex Operating

By _____

Address P.O. Box 308 Hobbs NM 88241

Title _____

Signature [Signature]

Date _____

Title Manager

Date 4-19-3

OIL CONSERVATION DIVISION

Approved By Marie Peterson

MARIE PETERSON
Title GEOLOGICAL / PETROLEUM
TECHNICIAN

Date MAY 02 2003

A COPY OF THIS FORM MUST BE ON LOCATION DURING TANK CLEANING, REMOVAL OF SEDIMENT OIL OR MISCELLANEOUS HYDROCARBONS, AND MUST BE PRESENTED WITH TANK BOTTOMS, SEDIMENT OIL OR MISCELLANEOUS HYDROCARBONS AT THE TREATING PLANT TO WHICH IT IS DELIVERED.

DISTRIBUTION BY OGD	
	Santa Fe
	File
	Operator
	Transporter (2)

District I
1625 N. French Dr., Hobbs, NM 88240
District II
1301 W. Grand Avenue, Artesia, NM 88210
District III
1000 Rio Brazos Road, Aztec, NM 87410
District IV
1220 S. St. Francis Dr., Santa Fe, NM 87505

State of New Mexico
Energy Minerals and Natural Resources

Oil Conservation Division
1220 South St. Francis Dr.
Santa Fe, NM 87505

Form C-117 A
Revised March 17, 1999

Submit 5 Copies to
Appropriate District Office

PERMIT NO. H-25886

TANK CLEANING, SEDIMENT OIL REMOVAL, TRANSPORTATION OF MISCELLANEOUS HYDROCARBONS AND DISPOSAL PERMIT

Operator or Owner Rice Operating Address 122 W Taylor Hobbs Nm 88240
Lease or Facility Name m-9 Location 9-20-37
U.L. - Sec. - Twp. - Rge.

OPERATION TO BE PERFORMED:

☐ Tank Cleaning ☐ Sediment Oil Removal ☒ Transportation of Miscellaneous Hydrocarbons

Operator or Owner Representative authorizing work Cady

Date Work to be Performed 4-19-3

TANK CLEANING DATA

Tank Number

Volume

Tank Type

Volume Below Load Line

SEDIMENT OIL OR MISCELLANEOUS HYDROCARBON DATA

Sediment Oil from: ☐ Pit ☐ Cellar ☐ Other

MISCELLANEOUS OIL

Tank Bottoms From: ☐ Pipeline Station ☐ Crude Terminal ☐ Refinery ☐ Other*

Catchings From: ☐ Gasoline Plant ☐ Gathering Lines ☒ Salt Water Disposal System ☐ Other*

☐ Pipeline Break Oil or Spill

*Other (Explain)

VOLUME AND DESTINATION:

Estimated Volume 100 Bbls.

Field test volume of good oil 600 Bbls.
(Not required prior to Division approval)

Destination (Name and Location of treating plant or other facility) Jenex Operating 11100 s eunice hwy 18
Hobbs NM 88240

DESTRUCTION OF SEDIMENT OIL BY:

☐ Burning ☐ Pit Disposal ☐ Use on Roads or firewalls ☐ Other

(Explain)

Location of Destruction

Justification of Destruction

CERTIFICATION: (APPLICATION MAY BE MADE BY EITHER OF THE FOLLOWING)

I hereby certify that the information above is true and complete to the best of my knowledge and belief.

Owner

Transporter Jenex Operating

By

Address P.O. Box 308 Hobbs NM 88241

Title

Signature [Signature]

Date

Title Manager

Date 4-19-3

OIL CONSERVATION DIVISION

Approved By

Marie Peterson

Title

MARIE PETERSON
GEOLOGICAL / PETROLEUM
TECHNICIAN

Date

MAY 02 2003

A COPY OF THIS FORM MUST BE ON LOCATION DURING TANK CLEANING, REMOVAL OF SEDIMENT OIL OR MISCELLANEOUS HYDROCARBONS, AND MUST BE PRESENTED WITH TANK BOTTOMS, SEDIMENT OIL OR MISCELLANEOUS HYDROCARBONS AT THE TREATING PLANT TO WHICH IT IS DELIVERED.

DISTRIBUTION BY OGD	
	Santa Fe
	File
	Operator
	Transporter (2)

District I
1625 N. French Dr., Hobbs, NM 88240
District II
1301 W. Grand Avenue, Artesia, NM 88210
District III
1000 Rio Brazos Road, Aztec, NM 87410
District IV
1220 S. St. Francis Dr., Santa Fe, NM 87505

State of New Mexico
Energy Minerals and Natural Resources

Oil Conservation Division
1220 South St. Francis Dr.
Santa Fe, NM 87505

Form C-117 A
Revised March 17, 1999

Submit 5 Copies to
Appropriate District Office

PERMIT NO. H-25887

TANK CLEANING, SEDIMENT OIL REMOVAL, TRANSPORTATION OF MISCELLANEOUS HYDROCARBONS AND DISPOSAL PERMIT

Operator or Owner Rice Operating Address 122 W Taylor Hobbs NM 88240
Lease or Facility Name K-33 Location 33-19-37
U.L. - Sec. - Twp. - Rge.

OPERATION TO BE PERFORMED:

☐ Tank Cleaning ☐ Sediment Oil Removal ☒ Transportation of Miscellaneous Hydrocarbons

Operator or Owner Representative authorizing work Craig

Date Work to be Performed 4-19-03

TANK CLEANING DATA

Tank Number _____

Volume _____

Tank Type _____

Volume Below Load Line _____

SEDIMENT OIL OR MISCELLANEOUS HYDROCARBON DATA

Sediment Oil from: ☐ Pit ☐ Cellar ☐ Other

MISCELLANEOUS OIL

Tank Bottoms From: ☐ Pipeline Station ☐ Crude Terminal ☐ Refinery ☐ Other*

Catchings From: ☐ Gasoline Plant ☐ Gathering Lines ☒ Salt Water Disposal System ☐ Other*

☐ Pipeline Break Oil or Spill

*Other (Explain) _____

VOLUME AND DESTINATION:

Estimated Volume 150 Bbls.

Field test volume of good oil 122.84 Bbls.
(Not required prior to Division approval)

Destination (Name and Location of treating plant or other facility) Jenex Operating 11100 S Eunice hwy 18
Hobbs NM 88240

DESTRUCTION OF SEDIMENT OIL BY:

☐ Burning ☐ Pit Disposal ☐ Use on Roads or firewalls ☐ Other

(Explain) _____

Location of Destruction _____

Justification of Destruction _____

CERTIFICATION: (APPLICATION MAY BE MADE BY EITHER OF THE FOLLOWING)

I hereby certify that the information above is true and complete to the best of my knowledge and belief.

Owner _____

Transporter Jenex Operating

By _____

Address P.O. Box 308 Hobbs NM 88241

Title _____

Signature [Signature]

Title Manager

Date 4-19-03

Date _____

OIL CONSERVATION DIVISION

Approved By Marie Peterson

Title

MARIE PETERSON
GEOLOGICAL / PETROLEUM
TECHNICIAN

Date

MAY 02 2003

A COPY OF THIS FORM MUST BE ON LOCATION DURING TANK CLEANING, REMOVAL OF SEDIMENT OIL OR MISCELLANEOUS HYDROCARBONS, AND MUST BE PRESENTED WITH TANK BOTTOMS, SEDIMENT OIL OR MISCELLANEOUS HYDROCARBONS AT THE TREATING PLANT TO WHICH IT IS DELIVERED.

DISTRIBUTION BY OCD	
	Santa Fe
	File
	Operator
	Transporter (2)

District I
1625 N. French Dr., Hobbs, NM 88240
District II
1301 W. Grand Avenue, Artesia, NM 88210
District III
1000 Rio Brazos Road, Aztec, NM 87410
District IV
1220 S. St. Francis Dr., Santa Fe, NM 87505

State of New Mexico
Energy Minerals and Natural Resources

Oil Conservation Division
1220 South St. Francis Dr.
Santa Fe, NM 87505

Form C-117 A
Revised March 17, 1994

Submit 3 Copies to
Appropriate District Office

PERMIT NO. H-25892

TANK CLEANING, SEDIMENT OIL REMOVAL, TRANSPORTATION OF MISCELLANEOUS HYDROCARBONS AND DISPOSAL PERMIT

Operator or Owner Rice Operating Address 122 W Taylor Hobbs NM 88240
Lease or Facility Name F-29 Location 29-18-38
U.L. - Sec. - Twp. - Rge

OPERATION TO BE PERFORMED:

☐ Tank Cleaning ☐ Sediment Oil Removal ☒ Transportation of Miscellaneous Hydrocarbons

Operator or Owner Representative authorizing work Craig

Date Work to be Performed 4-22-3

TANK CLEANING DATA

Tank Number

Volume

Tank Type

Volume Below Load Line

SEDIMENT OIL OR MISCELLANEOUS HYDROCARBON DATA

Sediment Oil from: ☐ Pit ☐ Cellar ☐ Other

MISCELLANEOUS OIL

Tank Bottoms From: ☐ Pipeline Station ☐ Crude Terminal ☐ Refinery ☐ Other*

Catchings From: ☐ Gasoline Plant ☐ Gathering Lines ☒ Salt Water Disposal System ☐ Other*

☐ Pipeline Break Oil or Spill

*Other (Explain)

VOLUME AND DESTINATION: Estimated Volume 180 Bbls. Field test volume of good oil 178.04 Bbls.
(Not required prior to Division approval)

Destination (Name and Location of treating plant or other facility) Jenex Operating 11100 s eunice hwy 18
Hobbs NM 88240

DESTRUCTION OF SEDIMENT OIL BY: ☐ Burning ☐ Pit Disposal ☐ Use on Roads or firewalls ☐ Other

(Explain)

Location of Destruction

Justification of Destruction

CERTIFICATION: (APPLICATION MAY BE MADE BY EITHER OF THE FOLLOWING)

I hereby certify that the information above is true and complete to the best of my knowledge and belief.

Owner

Transporter Jenex Operating

By

Address P.O. Box 308 Hobbs NM 88241

Title

Signature [Signature]

Date

Title Manager

Date 4-22-3

OIL CONSERVATION DIVISION

Approved By

Marie Peterson

Title MARIE PETERSON
GEOLOGICAL / PETROLEUM
TECHNICIAN

Date

MAY 02 200

A COPY OF THIS FORM MUST BE ON LOCATION DURING TANK CLEANING, REMOVAL OF SEDIMENT OIL OR MISCELLANEOUS HYDROCARBONS, AND MUST BE PRESENTED WITH TANK BOTTOMS, SEDIMENT OIL OR MISCELLANEOUS HYDROCARBONS AT THE TREATING PLANT TO WHICH IT IS DELIVERED.

DISTRIBUTION BY COPY	
	Santa Fe
	File
	Operator
	Transporter

District I
 1625 N. French Dr., Hobbs, NM 88240
 District II
 1301 W. Grand Avenue, Artesia, NM 88210
 District III
 1000 Rio Brazos Road, Aztec, NM 87410
 District IV
 1220 S. St. Francis Dr., Santa Fe, NM 87505

State of New Mexico
 Energy Minerals and Natural Resources

Oil Conservation Division
 1220 South St. Francis Dr.
 Santa Fe, NM 87505

Form C-117 A
 Revised March 17, 1994

Submit 3 Copies to
 Appropriate District Office

PERMIT NO. H-25893

TANK CLEANING, SEDIMENT OIL REMOVAL, TRANSPORTATION OF MISCELLANEOUS HYDROCARBONS AND DISPOSAL PERMIT

Operator or Owner Rice Operating Address 122 W Taylor Hobbs NM 88240

Lease or Facility Name I-1 Location 1-20-36

U.L. Sec. - Twp. - Rge

OPERATION TO BE PERFORMED:

☐ Tank Cleaning
 ☐ Sediment Oil Removal
 ☒ Transportation of Miscellaneous Hydrocarbons

Operator or Owner Representative authorizing work Craig

Date Work to be Performed 4-22-3

TANK CLEANING DATA Tank Number _____ Volume _____

Tank Type _____ Volume Below Load Line _____
 SEDIMENT OIL OR MISCELLANEOUS HYDROCARBON DATA

Sediment Oil from: ☐ Pit ☐ Cellar ☐ Other

MISCELLANEOUS OIL

Tank Bottoms From: ☐ Pipeline Station ☐ Crude Terminal ☐ Refinery ☐ Other

Catchings From: ☐ Gasoline Plant ☐ Gathering Lines ☒ Salt Water Disposal System ☐ Other

☐ Pipeline Break Oil or Spill

*Other (Explain) _____

VOLUME AND DESTINATION: Estimated Volume 50 Bbls. Field test volume of good oil 28.76 Bbls.
 (Not required prior to Division approval)

Destination (Name and Location of treating plant or other facility) Jenex Operating 11100 S Eunice Hwy 18
Hobbs NM 88240

DESTRUCTION OF SEDIMENT OIL BY: ☐ Burning ☐ Pit Disposal ☐ Use on Roads or firewalls ☐ Other

(Explain) _____

Location of Destruction _____

Justification of Destruction _____

CERTIFICATION: (APPLICATION MAY BE MADE BY EITHER OF THE FOLLOWING)

I hereby certify that the information above is true and complete to the best of my knowledge and belief.

Owner _____ Transporter Jenex Operating

By _____ Address P.O. Box 308 Hobbs NM 88241

Title _____ Signature [Signature]

Date _____ Title Manager Date 4-22-3

OIL CONSERVATION DIVISION

Approved By Marie Peterson Title GEOLOGICAL / PETROLEUM Date _____
TECHNICIAN

A COPY OF THIS FORM MUST BE ON LOCATION DURING TANK CLEANING, REMOVAL OF SEDIMENT OIL OR
 MISCELLANEOUS HYDROCARBONS, AND MUST BE PRESENTED WITH TANK BOTTOMS, SEDIMENT OIL OR
 MISCELLANEOUS HYDROCARBONS AT THE TREATING PLANT TO WHICH IT IS DELIVERED.

MAY 02 2003

DISTRIBUTION BY COPY	
	Santa Fe
	File
	Operator
	Transporter

District I
1625 N. French Dr., Hobbs, NM 88240
District II
1301 W. Grand Avenue, Artesia, NM 88210
District III
1000 Rio Brazos Road, Aztec, NM 87410
District IV
1220 S. St. Francis Dr., Santa Fe, NM 87505

State of New Mexico
Energy Minerals and Natural Resources

Oil Conservation Division
1220 South St. Francis Dr.
Santa Fe, NM 87505

Form C-117 A
Revised March 17, 1999

Submit 5 Copies to
Appropriate District Office

PERMIT NO. H-25894

TANK CLEANING, SEDIMENT OIL REMOVAL, TRANSPORTATION OF MISCELLANEOUS HYDROCARBONS AND DISPOSAL PERMIT

Operator or Owner Gandy Corp. Address Box 827 Tatum NM 88267
Name of Facility Gandy Plant Location 11-16-35
U.L. - Sec. - Twp. - Rge.

OPERATION TO BE PERFORMED:

☐ Tank Cleaning ☐ Sediment Oil Removal ☒ Transportation of Miscellaneous Hydrocarbons

Operator or Owner Representative authorizing work Lewis

Date Work to be Performed 4-23-25-3

TANK CLEANING DATA

Tank Number

Volume

Tank Type

Volume Below Load Line

SEDIMENT OIL OR MISCELLANEOUS HYDROCARBON DATA

Sediment Oil from: ☐ Pit ☐ Cellar ☐ Other

MISCELLANEOUS OIL

Tank Bottoms From: ☐ Pipeline Station ☐ Crude Terminal ☐ Refinery ☐ Other*

Catchings From: ☐ Gasoline Plant ☐ Gathering Lines ☒ Salt Water Disposal System ☐ Other*

☐ Pipeline Break Oil or Spill

*Other (Explain)

VOLUME AND DESTINATION:

Estimated Volume 1000 Bbls.

Field test volume of good oil 1145.92 Bbls.
(Not required prior to Division approval)

Destination (Name and Location of treating plant or other facility) Jenex Operating 11100 s eunice hwy 18
Hobbs NM 88240

DESTRUCTION OF SEDIMENT OIL BY:

☐ Burning ☐ Pit Disposal ☐ Use on Roads or firewalls ☐ Other

(Explain)

Location of Destruction

Justification of Destruction

CERTIFICATION: (APPLICATION MAY BE MADE BY EITHER OF THE FOLLOWING)

I hereby certify that the information above is true and complete to the best of my knowledge and belief.

Owner

Transporter Jenex Operating

By

Address P.O. Box 308 Hobbs NM 88241

Title

Signature [Signature]

Date

Title Manager

Date 4-23-3

OIL CONSERVATION DIVISION

Approved By Marie Peterson

Title MARIE PETERSON
GEOLOGICAL / PETROLEUM
TECHNICIAN

Date

MAY 02 20

A COPY OF THIS FORM MUST BE ON LOCATION DURING TANK CLEANING, REMOVAL OF SEDIMENT OIL OR MISCELLANEOUS HYDROCARBONS, AND MUST BE PRESENTED WITH TANK BOTTOMS, SEDIMENT OIL OR MISCELLANEOUS HYDROCARBONS AT THE TREATING PLANT TO WHICH IT IS DELIVERED.

DISTRIBUTION BY COPY	
	Santa Fe
	File
	Operator
	Transporter

District I
1625 N French Dr., Hobbs, NM 88240
District II
1301 W. Grand Avenue, Artesia, NM 88210
District III
1000 Rio Brazos Road, Aztec, NM 87410
District IV
1220 S. St. Francis Dr., Santa Fe, NM 87505

State of New Mexico
Energy Minerals and Natural Resources

Oil Conservation Division
1220 South St. Francis Dr.
Santa Fe, NM 87505

Form C-117 A
Revised March 17, 1999

Submit 5 Copies to
Appropriate District Office

PERMIT NO. H-25897

TANK CLEANING, SEDIMENT OIL REMOVAL, TRANSPORTATION OF MISCELLANEOUS HYDROCARBONS AND DISPOSAL PERMIT

Operator or Owner Rice Operating Address 122 W Taylor Hobbs NM 88240
Lease or Facility Name N-18 Location 18-22-37
U.L. - Sec. - Twp. - Rge.

OPERATION TO BE PERFORMED:

☐ Tank Cleaning ☐ Sediment Oil Removal ☒ Transportation of Miscellaneous Hydrocarbons

Operator or Owner Representative authorizing work Craig

Date Work to be Performed 4-23-3

TANK CLEANING DATA

Tank Number

Volume

Tank Type

Volume Below Load Line

SEDIMENT OIL OR MISCELLANEOUS HYDROCARBON DATA

Sediment Oil from: ☐ Pit ☐ Cellar ☐ Other

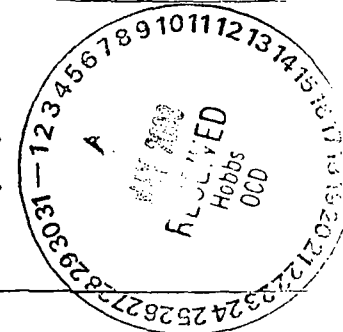
MISCELLANEOUS OIL

Tank Bottoms From: ☐ Pipeline Station ☐ Crude Terminal ☐ Refinery ☐ Other*

Catchings From: ☐ Gasoline Plant ☐ Gathering Lines ☒ Salt Water Disposal System ☐ Other*

☐ Pipeline Break Oil or Spill

*Other (Explain)



VOLUME AND DESTINATION:

Estimated Volume 195 Bbls.

Field test volume of good oil 192.26 Bbls
(Not required prior to Division approval)

Destination (Name and Location of treating plant or other facility) Jenex Operating 11100 s eunice hwy 18
Hobbs NM 88240

DESTRUCTION OF SEDIMENT OIL BY:

☐ Burning ☐ Pit Disposal ☐ Use on Roads or firewalls ☐ Other

(Explain)

Location of Destruction

Justification of Destruction

CERTIFICATION: (APPLICATION MAY BE MADE BY EITHER OF THE FOLLOWING)

I hereby certify that the information above is true and complete to the best of my knowledge and belief.

Owner

Transporter Jenex Operating

By

Address P.O. Box 308 Hobbs NM 88241

Title

Signature [Signature]

Date

Title Manager

Date 4-23-3

OIL CONSERVATION DIVISION

Approved By

Marie Peterson

Title MARIE PETERSON
GEOLOGICAL / PETROLEUM
TECHNICIAN

Date

MAY 02 2003

A COPY OF THIS FORM MUST BE ON LOCATION DURING TANK CLEANING, REMOVAL OF SEDIMENT OIL OR MISCELLANEOUS HYDROCARBONS, AND MUST BE PRESENTED WITH TANK BOTTOMS, SEDIMENT OIL OR MISCELLANEOUS HYDROCARBONS AT THE TREATING PLANT TO WHICH IT IS DELIVERED.

DISTRIBUTION BY OGD	
	Santa Fe
	File
	Operator
	Transporter (2)

District I
1625 N. French Dr., Hobbs, NM 88240
District II
1301 W. Grand Avenue, Artesia, NM 88210
District III
1000 Rio Brazos Road, Aztec, NM 87410
District IV
1220 S. St. Francis Dr., Santa Fe, NM 87505

State of New Mexico
Energy Minerals and Natural Resources

Oil Conservation Division
1220 South St. Francis Dr.
Santa Fe, NM 87505

Form C-117 A
Revised March 17, 1999

Submit 5 Copies to
Appropriate District Office

PERMIT NO. H-25898

TANK CLEANING, SEDIMENT OIL REMOVAL, TRANSPORTATION OF MISCELLANEOUS HYDROCARBONS AND DISPOSAL PERMIT

Operator or Owner Rice Operating Address 122 w Taylor Hobbs NM 88240
Lease or Facility Name N-18 Location 18-22-37
U.L. - Sec. - Twp. - Rce.

OPERATION TO BE PERFORMED:

☐ Tank Cleaning ☐ Sediment Oil Removal ☒ Transportation of Miscellaneous Hydrocarbons

Operator or Owner Representative authorizing work Craig

Date Work to be Performed 4-24-3

TANK CLEANING DATA Tank Number _____ Volume _____

Tank Type _____

Volume Below Load Line _____

SEDIMENT OIL OR MISCELLANEOUS HYDROCARBON DATA

Sediment Oil from: ☐ Pit ☐ Cellar ☐ Other

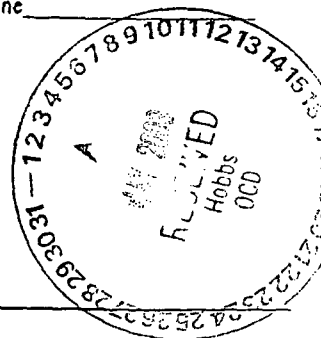
MISCELLANEOUS OIL

Tank Bottoms From: ☐ Pipeline Station ☐ Crude Terminal ☐ Refinery ☐ Other*

Catchings From: ☐ Gasoline Plant ☐ Gathering Lines ☒ Salt Water Disposal System ☐ Other*

☐ Pipeline Break Oil or Spill

*Other (Explain) _____



VOLUME AND DESTINATION: Estimated Volume 150 Bbls. Field test volume of good oil 55.57 Bbls.
(Not required prior to Division approval)

Destination (Name and Location of treating plant or other facility) Jenex Operating 11100 s sunice hwy 18
Hobbs NM 88240

DESTRUCTION OF SEDIMENT OIL BY: ☐ Burning ☐ Pit Disposal ☐ Use on Roads or firewalls ☐ Other

(Explain) _____

Location of Destruction _____

Justification of Destruction _____

CERTIFICATION: (APPLICATION MAY BE MADE BY EITHER OF THE FOLLOWING)

I hereby certify that the information above is true and complete to the best of my knowledge and belief.

Owner _____ Transporter Jenex Operating
By _____ Address P.O. Box 308 Hobbs NM 88241
Title _____ Signature [Signature]
Date _____ Title Manager Date 4-24-3

OIL CONSERVATION DIVISION

Approved By Marie Peterson Title MARIE PETERSON
GEOLOGICAL / PETROLEUM
TECHNICIAN

Date _____

MAY 02 2003

A COPY OF THIS FORM MUST BE ON LOCATION DURING TANK CLEANING, REMOVAL OF SEDIMENT OIL OR MISCELLANEOUS HYDROCARBONS, AND MUST BE PRESENTED WITH TANK BOTTOMS, SEDIMENT OIL OR MISCELLANEOUS HYDROCARBONS AT THE TREATING PLANT TO WHICH IT IS DELIVERED.

DISTRIBUTION BY OGD	
	Santa Fe
	File
	Operator
	Transporter (2)

District I
1625 N. French Dr., Hobbs, NM 88240
District II
1301 W. Grand Avenue, Artesia, NM 88210
District III
1000 Rio Brazos Road, Aztec, NM 87410
District IV
1220 S. St. Francis Dr., Santa Fe, NM 87505

State of New Mexico
Energy Minerals and Natural Resources

Oil Conservation Division
1220 South St. Francis Dr.
Santa Fe, NM 87505

Form C-117 A
Revised March 12, 1999

Submit 5 Copies to
Appropriate District Office

PERMIT NO. H-25900

TANK CLEANING, SEDIMENT OIL REMOVAL, TRANSPORTATION OF MISCELLANEOUS HYDROCARBONS AND DISPOSAL PERMIT

Operator or Owner Rice Operating Address 122 W Taylor Hobbs NM 88240
Lease or Facility Name M-9 Location 9-20-37
U.L. - Sec. - Twp. - Rge.

OPERATION TO BE PERFORMED:

☐ Tank Cleaning ☐ Sediment Oil Removal ☒ Transportation of Miscellaneous Hydrocarbons

Operator or Owner Representative authorizing work Daniel

Date Work to be Performed 4-26-3

TANK CLEANING DATA Tank Number _____ Volume _____

Tank Type _____

Volume Below Load Line _____

SEDIMENT OIL OR MISCELLANEOUS HYDROCARBON DATA

Sediment Oil from: ☐ Pit ☐ Cellar ☐ Other

MISCELLANEOUS OIL

Tank Bottoms From: ☐ Pipeline Station ☐ Crude Terminal ☐ Refinery ☐ Other*

Catchings From: ☐ Gasoline Plant ☐ Gathering Lines ☒ Salt Water Disposal System ☐ Other*

☐ Pipeline Break Oil or Spill

*Other (Explain) _____

VOLUME AND DESTINATION: Estimated Volume 100 Bbls. Field test volume of good oil 92.53 Bbls.
(Not required prior to Division approval)

Destination (Name and Location of treating plant or other facility) Jenex Operating 11100 s eunice hwy 18
Hobbs NM 88240

DESTRUCTION OF SEDIMENT OIL BY: ☐ Burning ☐ Pit Disposal ☐ Use on Roads or firewalls ☐ Other

(Explain) _____

Location of Destruction _____

Justification of Destruction _____

CERTIFICATION: (APPLICATION MAY BE MADE BY EITHER OF THE FOLLOWING)

I hereby certify that the information above is true and complete to the best of my knowledge and belief.

Owner _____

Transporter Jenex Operating

By _____

Address P.O. Box 308 Hobbs NM 88241

Title _____

Signature [Signature]

Date _____

Title Manager Date 4-26-3

OIL CONSERVATION DIVISION

Approved By Marie Peterson Title MARIE PETERSON
GEOLOGICAL / PETROLEUM
TECHNICIAN Date MAY 02 2003

A COPY OF THIS FORM MUST BE ON LOCATION DURING TANK CLEANING, REMOVAL OF SEDIMENT OIL OR MISCELLANEOUS HYDROCARBONS, AND MUST BE PRESENTED WITH TANK BOTTOMS, SEDIMENT OIL OR MISCELLANEOUS HYDROCARBONS AT THE TREATING PLANT TO WHICH IT IS DELIVERED.

DISTRIBUTION BY OCD	
	Santa Fe
	File
	Operator
	Transporter (2)

District I
1625 N. French Dr., Hobbs, NM 88240
District II
1301 W. Grand Avenue, Artesia, NM 88210
District III
1000 Rio Brazos Road, Aztec, NM 87410
District IV
1270 S. St. Francis Dr., Santa Fe, NM 87505

State of New Mexico
Energy Minerals and Natural Resources

Oil Conservation Division
1220 South St. Francis Dr.
Santa Fe, NM 87505

Form C-117 A
Revised March 17, 1999

Submit 5 Copies to
Appropriate District Office

PERMIT NO. H-25901

TANK CLEANING, SEDIMENT OIL REMOVAL, TRANSPORTATION OF MISCELLANEOUS HYDROCARBONS AND DISPOSAL PERMIT

Operator or Owner Sundance Services Address P.O. Box 1737 Eunice NM
Lease or Facility Name Prabo Facility Location 29-21-38
U.L. - Sec. - Twp. - Rge.

OPERATION TO BE PERFORMED:

☐ Tank Cleaning ☐ Sediment Oil Removal ☒ Transportation of Miscellaneous Hydrocarbons

Operator or Owner Representative authorizing work Fabian

Date Work to be Performed 4-26-3

TANK CLEANING DATA Tank Number _____ Volume _____

Tank Type _____

Volume Below Load Line _____

SEDIMENT OIL OR MISCELLANEOUS HYDROCARBON DATA

Sediment Oil from: ☐ Pit ☐ Cellar ☐ Other

MISCELLANEOUS OIL

Tank Bottoms From: ☐ Pipeline Station ☐ Crude Terminal ☐ Refinery ☐ Other*

Catchings From: ☐ Gasoline Plants ☐ Gathering Lines ☒ Salt Water Disposal System ☐ Other*

☐ Pipeline Break Oil or Spill

*Other (Explain) _____

VOLUME AND DESTINATION: Estimated Volume 160 Bbls. Field test volume of good oil 158.32 Bbls.
(Not required prior to Division approval)

Destination (Name and Location of treating plant or other facility) Jenex Operating 11100 s eunice hwy 18
Hobbs NM 88240

DESTRUCTION OF SEDIMENT OIL BY: ☐ Burning ☐ Pit Disposal ☐ Use on Roads or firewalls ☐ Other

(Explain) _____

Location of Destruction _____

Justification of Destruction _____

CERTIFICATION: (APPLICATION MAY BE MADE BY EITHER OF THE FOLLOWING)

I hereby certify that the information above is true and complete to the best of my knowledge and belief.

Owner _____

Transporter Jenex Operating

By _____

Address P.O. Box 308 Hobbs NM 88241

Title _____

Signature [Signature]

Date _____

Title Manager Date 4-26-3

OIL CONSERVATION DIVISION

Approved By Marie Peterson Title GEOLOGICAL / PETROLEUM Date MAY 02 2003
TECHNICIAN

A COPY OF THIS FORM MUST BE ON LOCATION DURING TANK CLEANING, REMOVAL OF SEDIMENT OIL OR MISCELLANEOUS HYDROCARBONS, AND MUST BE PRESENTED WITH TANK BOTTOMS, SEDIMENT OIL OR MISCELLANEOUS HYDROCARBONS AT THE TREATING PLANT TO WHICH IT IS DELIVERED.

DISTRIBUTION BY OGD	
	Santa Fe
	File
	Operator
	Transporter (2)

District I
1625 N. French Dr., Hobbs, NM 88240
District II
1301 W. Grand Avenue, Artesia, NM 88210
District III
1000 Rio Brazos Road, Aztec, NM 87410
District IV
1220 S. St. Francis Dr., Santa Fe, NM 87505

State of New Mexico
Energy Minerals and Natural Resources

Oil Conservation Division
1220 South St. Francis Dr.
Santa Fe, NM 87505

Form C-117 A
Revised March 17, 1999

Submit 5 Copies to
Appropriate District Office

PERMIT NO. H-25905

TANK CLEANING, SEDIMENT OIL REMOVAL, TRANSPORTATION OF MISCELLANEOUS HYDROCARBONS AND DISPOSAL PERMIT

Operator or Owner Gandy Corp Address Box 827 Tatum Nm 88267
Lease or Facility Name Gandy plant Location 11-10-35
U.L. - Sec. - Twp. - Rge.

OPERATION TO BE PERFORMED:

☐ Tank Cleaning ☐ Sediment Oil Removal ☒ Transportation of Miscellaneous Hydrocarbons

Operator or Owner Representative authorizing work Lewis

Date Work to be Performed 4-29-30-2

TANK CLEANING DATA Tank Number _____ Volume _____

Tank Type _____ Volume Below Load Line _____
SEDIMENT OIL OR MISCELLANEOUS HYDROCARBON DATA

Sediment Oil from: ☐ Pit ☐ Cellar ☐ Other

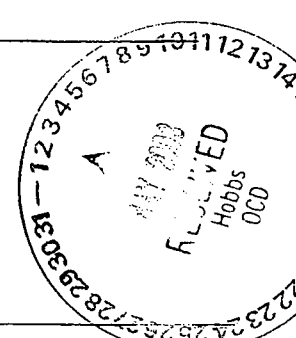
MISCELLANEOUS OIL

Tank Bottoms From: ☐ Pipeline Station ☐ Crude Terminal ☐ Refinery ☐ Other*

Catchings From: ☐ Gasoline Plant ☐ Gathering Lines ☒ Salt Water Disposal System ☐ Other*

☐ Pipeline Break Oil or Spill

*Other (Explain) _____



VOLUME AND DESTINATION: Estimated Volume 800 Bbls. Field test volume of good oil 775.66 Bbls.
(Not required prior to Division approval)

Destination (Name and Location of treating plant or other facility) Jenex Operating 11100 s eunice hwy 18

Hobbs NM 88240

DESTRUCTION OF SEDIMENT OIL BY: ☐ Burning ☐ Pit Disposal ☐ Use on Roads or firewalls ☐ Other

(Explain) _____

Location of Destruction _____

Justification of Destruction _____

CERTIFICATION: (APPLICATION MAY BE MADE BY EITHER OF THE FOLLOWING)

I hereby certify that the information above is true and complete to the best of my knowledge and belief.

Owner _____

Transporter Jenex Operating

By _____

Address P.O. Box 308 Hobbs NM 88241

Title _____

Signature [Signature]

Date _____

Title Manager Date 4-29-3

OIL CONSERVATION DIVISION

Approved By Marie Peterson

MARIE PETERSON
Title GEOLOGICAL / PETROLEUM
TECHNICIAN

Date MAY 02 2003

A COPY OF THIS FORM MUST BE ON LOCATION DURING TANK CLEANING, REMOVAL OF SEDIMENT OIL OR MISCELLANEOUS HYDROCARBONS, AND MUST BE PRESENTED WITH TANK BOTTOMS, SEDIMENT OIL OR MISCELLANEOUS HYDROCARBONS AT THE TREATING PLANT TO WHICH IT IS DELIVERED.

DISTRIBUTION BY OGD	
	Santa Fe
	File
	Operator
	Transporter (2)

District I
1625 N. French Dr., Hobbs, NM 88240
District II
1301 W. Grand Avenue, Artesia, NM 88210
District III
1000 Rio Brazos Road, Aztec, NM 87410
District IV
1220 S. St. Francis Dr., Santa Fe, NM 87505

State of New Mexico
Energy Minerals and Natural Resources

Oil Conservation Division
1220 South St. Francis Dr.
Santa Fe, NM 87505

Form C-117 A
Revised March 17, 1999

Submit 5 Copies to
Appropriate District Office

PERMIT NO. H-25906

TANK CLEANING, SEDIMENT OIL REMOVAL, TRANSPORTATION OF MISCELLANEOUS HYDROCARBONS AND DISPOSAL PERMIT

Operator or Owner Rice Operating Address 122 W Taylor Hobbs NM 88240
Lease or Facility Name N-18 Location 18-22-37
U.L. - Sec. - Twp. - Rge.

OPERATION TO BE PERFORMED:

☐ Tank Cleaning ☐ Sediment Oil Removal ☒ Transportation of Miscellaneous Hydrocarbons

Operator or Owner Representative authorizing work Craig

Date Work to be Performed 4-29-3

TANK CLEANING DATA Tank Number _____ Volume _____

Tank Type _____

Volume Below Load Line _____

SEDIMENT OIL OR MISCELLANEOUS HYDROCARBON DATA

Sediment Oil from: ☐ Pit ☐ Cellar ☐ Other

MISCELLANEOUS OIL

Tank Bottoms From: ☐ Pipeline Station ☐ Crude Terminal ☐ Refinery ☐ Other*

Catchings From: ☐ Gasoline Plant ☐ Gathering Lines ☒ Salt Water Disposal System ☐ Other*

☐ Pipeline Break Oil or Spill

*Other (Explain) _____

VOLUME AND DESTINATION: Estimated Volume 190 Bbls. Field test volume of good oil 186.68 Bbls.
(Not required prior to Division approval)

Destination (Name and Location of treating plant or other facility) Jenex Operating 11100 s eunice hwy 18
Hobbs NM 88240

DESTRUCTION OF SEDIMENT OIL BY: ☐ Burning ☐ Pit Disposal ☐ Use on Roads or firewalls ☐ Other

(Explain) _____

Location of Destruction _____

Justification of Destruction _____

CERTIFICATION: (APPLICATION MAY BE MADE BY EITHER OF THE FOLLOWING)

I hereby certify that the information above is true and complete to the best of my knowledge and belief.

Owner _____

Transporter Jenex Operating

By _____

Address P.O. Box 308 Hobbs NM 88241

Title _____

Signature [Signature]

Date _____

Title Manager

Date 4-29-3

OIL CONSERVATION DIVISION

Approved By Marie Peterson

Title MARIE PETERSON
GEOLOGICAL / PETROLEUM
TECHNICIAN

Date _____

MAY 02 2003

A COPY OF THIS FORM MUST BE ON LOCATION DURING TANK CLEANING, REMOVAL OF SEDIMENT OIL OR MISCELLANEOUS HYDROCARBONS, AND MUST BE PRESENTED WITH TANK BOTTOMS, SEDIMENT OIL OR MISCELLANEOUS HYDROCARBONS AT THE TREATING PLANT TO WHICH IT IS DELIVERED.

DISTRIBUTION BY OCD	
	Santa Fe
	File
	Operator
	Transporter (2)

District I
1625 N. French Dr., Hobbs, NM 88240
District II
1301 W. Grand Avenue, Artesia, NM 88210
District III
1000 Rio Brazos Road, Aztec, NM 87410
District IV
1220 S. St. Francis Dr., Santa Fe, NM 87505

State of New Mexico
Energy Minerals and Natural Resources

Oil Conservation Division
1220 South St. Francis Dr.
Santa Fe, NM 87505

Form C-117 A
Revised March 17, 1999

Submit 5 Copies to
Appropriate District Office

PERMIT NO. H-25907

TANK CLEANING, SEDIMENT OIL REMOVAL, TRANSPORTATION OF MISCELLANEOUS HYDROCARBONS AND DISPOSAL PERMIT

Operator or Owner Basin Alliance Address Box 1378 Hobbs NM 88241
Lease or Facility Name A.J. State SWP Location 33-18-36
U.L. - Sec. - Twp. - Rge.

OPERATION TO BE PERFORMED:

☐ Tank Cleaning ☐ Sediment Oil Removal ☒ Transportation of Miscellaneous Hydrocarbons

Operator or Owner Representative authorizing work Hugo

Date Work to be Performed 4-30-3

TANK CLEANING DATA

Tank Number _____

Volume _____

Tank Type _____

Volume Below Load Line _____

SEDIMENT OIL OR MISCELLANEOUS HYDROCARBON DATA

Sediment Oil from: ☐ Pit ☐ Cellar ☐ Other

MISCELLANEOUS OIL

Tank Bottoms From: ☐ Pipeline Station ☐ Crude Terminal ☐ Refinery ☐ Other*

Catchings From: ☐ Gasoline Plant ☐ Gathering Lines ☒ Salt Water Disposal System ☐ Other*

☐ Pipeline Break Oil or Spill

*Other (Explain) _____

VOLUME AND DESTINATION:

Estimated Volume 570 Bbls.

Field test volume of good oil 732.35 Bbls.
(Not required prior to Division approval)

Destination (Name and Location of treating plant or other facility) Jenex Operating 11100 s unice hwy 18

Hobbs NM 88240

DESTRUCTION OF SEDIMENT OIL BY:

☐ Burning ☐ Pit Disposal ☐ Use on Roads or firewalls ☐ Other

(Explain) _____

Location of Destruction _____

Justification of Destruction _____

CERTIFICATION: (APPLICATION MAY BE MADE BY EITHER OF THE FOLLOWING)

I hereby certify that the information above is true and complete to the best of my knowledge and belief.

Owner _____

Transporter Jenex Operating

By _____

Address P.O. Box 308 Hobbs NM 88241

Title _____

Signature [Signature]

Date _____

Title Manager

Date 4-30-3

OIL CONSERVATION DIVISION

Approved By Marie Peterson

Title

MARIE PETERSON
GEOLOGICAL / PETROLEUM
TECHNICIAN

Date

MAY 02 2003

A COPY OF THIS FORM MUST BE ON LOCATION DURING TANK CLEANING, REMOVAL OF SEDIMENT OIL OR MISCELLANEOUS HYDROCARBONS, AND MUST BE PRESENTED WITH TANK BOTTOMS, SEDIMENT OIL OR MISCELLANEOUS HYDROCARBONS AT THE TREATING PLANT TO WHICH IT IS DELIVERED.

DISTRIBUTION BY OCD	
	Santa Fe
	File
	Operator
	Transporter (2)

District I
1625 N. French Dr., Hobbs, NM 88240
District II
1301 W. Grand Avenue, Artesia, NM 88210
District III
1000 Rio Brazos Road, Aztec, NM 87410
District IV
1220 S. St. Francis Dr., Santa Fe, NM 87505

State of New Mexico
Energy Minerals and Natural Resources

Oil Conservation Division
1220 South St. Francis Dr.
Santa Fe, NM 87505

Form C-117 A
Revised March 17, 1999

Submit 5 Copies to
Appropriate District Office

PERMIT NO. H-25890

TANK CLEANING, SEDIMENT OIL REMOVAL, TRANSPORTATION OF MISCELLANEOUS HYDROCARBONS AND DISPOSAL PERMIT

Operator or Owner Sundance Services Address P.O. Box 1737 Eunice NM 88231
Lease or Facility Name Prubo Facility Location 29-21-38
U.L. - Sec. - Twp. - Rge.

OPERATION TO BE PERFORMED:

☐ Tank Cleaning ☐ Sediment Oil Removal ☒ Transportation of Miscellaneous Hydrocarbons

Operator or Owner Representative authorizing work Fabian

Date Work to be Performed 4-16-3

TANK CLEANING DATA

Tank Number _____

Volume _____

Tank Type _____

Volume Below Load Line _____

SEDIMENT OIL OR MISCELLANEOUS HYDROCARBON DATA

Sediment Oil from: ☐ Pit ☐ Cellar ☐ Other


MISCELLANEOUS OIL

Tank Bottoms From: ☐ Pipeline Station ☐ Crude Terminal ☐ Refinery ☐ Other*

Catchings From: ☐ Gasoline Plant ☐ Gathering Lines ☒ Salt Water Disposal System ☐ Other*

☐ Pipeline Break Oil or Spill

*Other (Explain) _____



VOLUME AND DESTINATION:

Estimated Volume 380 Bbls.

Field test volume of good oil 340.99 Bbls.
(Not required prior to Division approval)

Destination (Name and Location of treating plant or other facility) Jenex Operating 11100 s eunice hwy 18
Hobbs NM 88240

DESTRUCTION OF SEDIMENT OIL BY:

☐ Burning ☐ Pit Disposal ☐ Use on Roads or firewalls ☐ Other

(Explain) _____

Location of Destruction _____

Justification of Destruction _____

CERTIFICATION: (APPLICATION MAY BE MADE BY EITHER OF THE FOLLOWING)

I hereby certify that the information above is true and complete to the best of my knowledge and belief.

Owner _____

Transporter Jenex Operating

By _____

Address P.O. Box 308 Hobbs NM 88241

Title _____

Signature [Signature]

Date _____

Title Manager

Date 4-16-3

OIL CONSERVATION DIVISION

Approved By Marie Peterson

MARIE PETERSON
Title GEOLOGICAL / PETROLEUM
TECHNICIAN

Date

MAY 02 2003

A COPY OF THIS FORM MUST BE ON LOCATION DURING TANK CLEANING, REMOVAL OF SEDIMENT OIL OR MISCELLANEOUS HYDROCARBONS, AND MUST BE PRESENTED WITH TANK BOTTOMS, SEDIMENT OIL OR MISCELLANEOUS HYDROCARBONS AT THE TREATING PLANT TO WHICH IT IS DELIVERED.

DISTRIBUTION BY OCD	
	Santa Fe
	File
	Operator
	Transporter (2)

District I
1625 N. French Dr., Hobbs, NM 88240
District II
1301 W. Grand Avenue, Artesia, NM 88210
District III
1000 Rio Brazos Road, Aztec, NM 87410
District IV
1220 S. St. Francis Dr., Santa Fe, NM 87505

State of New Mexico
Energy Minerals and Natural Resources

Oil Conservation Division
1220 South St. Francis Dr.
Santa Fe, NM 87505

Form C-117 A
Revised March 17, 1999

Submit 5 Copies to
Appropriate District Office

PERMIT NO. H-25878

TANK CLEANING, SEDIMENT OIL REMOVAL, TRANSPORTATION OF MISCELLANEOUS HYDROCARBONS AND DISPOSAL PERMIT

Operator or Owner Rice Operating Address 122 W Taylor Hobbs NM 88240
Lease or Facility Name K-33 Location 33-19-37
U.L. - Sec. - Twp. - Rge

OPERATION TO BE PERFORMED:

☐ Tank Cleaning ☐ Sediment Oil Removal ☒ Transportation of Miscellaneous Hydrocarbons

Operator or Owner Representative authorizing work Craig

Date Work to be Performed 4-17-3

TANK CLEANING DATA Tank Number _____ Volume _____

Tank Type _____

Volume Below Load Line _____

SEDIMENT OIL OR MISCELLANEOUS HYDROCARBON DATA

Sediment Oil from: ☐ Pit ☐ Cellar ☐ Other

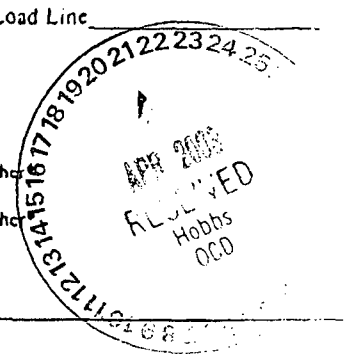
MISCELLANEOUS OIL

Tank Bottoms From: ☐ Pipeline Station ☐ Crude Terminal ☐ Refinery ☐ Other

Catchings From: ☐ Gasoline Plant ☐ Gathering Lines ☒ Salt Water Disposal System ☐ Other

☐ Pipeline Break Oil or Spill

*Other (Explain) _____



VOLUME AND DESTINATION: Estimated Volume 115.0 Bbls. Field test volume of good oil 111.22 Bbls.
(Not required prior to Division approval)

Destination (Name and Location of treating plant or other facility) Jenex Operating 11100 s sunice hwy 18
Hobbs NM 88240

DESTRUCTION OF SEDIMENT OIL BY: ☐ Burning ☐ Pit Disposal ☐ Use on Roads or firewalls ☐ Other

(Explain) _____

Location of Destruction _____

Justification of Destruction _____

CERTIFICATION: (APPLICATION MAY BE MADE BY EITHER OF THE FOLLOWING)

I hereby certify that the information above is true and complete to the best of my knowledge and belief.

Owner _____ Transporter Jenex Operating
By _____ Address P.O. Box 308 Hobbs NM 88241
Title _____ Signature [Signature]
Date _____ Title Manager Date 4-17-3

OIL CONSERVATION DIVISION

Approved By Marie Peterson Title MARIE PETERSON Date APR 21 2003
GEOLOGICAL / PETROLEUM
TECHNICIAN

A COPY OF THIS FORM MUST BE ON LOCATION DURING TANK CLEANING, REMOVAL OF SEDIMENT OIL OR MISCELLANEOUS HYDROCARBONS, AND MUST BE PRESENTED WITH TANK BOTTOMS, SEDIMENT OIL OR MISCELLANEOUS HYDROCARBONS AT THE TREATING PLANT TO WHICH IT IS DELIVERED.

DISTRIBUTION BY OCO	
	Santa Fe
	File
	Operator
	Transporter (2)

District I
1625 N. French Dr., Hobbs, NM 88240
District II
1301 W. Grand Avenue, Artesia, NM 88210
District III
1000 Rio Brazos Road, Aztec, NM 87410
District IV
1220 S. St. Francis Dr., Santa Fe, NM 87505

State of New Mexico
Energy Minerals and Natural Resources

Oil Conservation Division
1220 South St. Francis Dr.
Santa Fe, NM 87505

Form C-117 A
Revised March 17, 1999

Submit 5 Copies to
Appropriate District Office

PERMIT NO. H-25877

TANK CLEANING, SEDIMENT OIL REMOVAL, TRANSPORTATION OF MISCELLANEOUS HYDROCARBONS AND DISPOSAL PERMIT

Operator or Owner Rice Operating Address 122 W Taylor Hobbs NM 88240
Lease or Facility Name I-1 Location 1-20-36
U.L. - Sec. - Twp. - Rge.

OPERATION TO BE PERFORMED:

☐ Tank Cleaning ☐ Sediment Oil Removal ☒ Transportation of Miscellaneous Hydrocarbons

Operator or Owner Representative authorizing work Craig

Date Work to be Performed 4-17-3

TANK CLEANING DATA Tank Number _____ Volume _____

Tank Type _____

Volume Below Load Line _____

SEDIMENT OIL OR MISCELLANEOUS HYDROCARBON DATA

Sediment Oil from: ☐ Pit ☐ Cellar ☐ Other

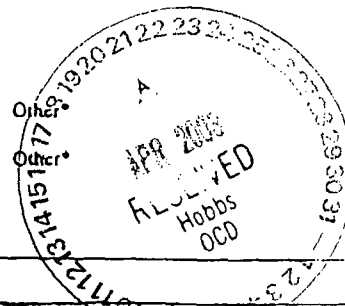
MISCELLANEOUS OIL

Tank Bottoms From: ☐ Pipeline Station ☐ Crude Terminal ☐ Refinery ☐ Other

Catchings From: ☐ Gasoline Plant ☐ Gathering Lines ☒ Salt Water Disposal System ☐ Other

☐ Pipeline Break Oil or Spill

*Other (Explain) _____



VOLUME AND DESTINATION: Estimated Volume 75.0 Bbls. Field test volume of good oil 63.26 Bbls.
(Not required prior to Division approval)

Destination (Name and Location of treating plant or other facility) Jenex Operating 11100 s eunice hwy 18
Hobbs NM 88240

DESTRUCTION OF SEDIMENT OIL BY: ☐ Burning ☐ Pit Disposal ☐ Use on Roads or firewalls ☐ Other

(Explain) _____

Location of Destruction _____

Justification of Destruction _____

CERTIFICATION: (APPLICATION MAY BE MADE BY EITHER OF THE FOLLOWING)

I hereby certify that the information above is true and complete to the best of my knowledge and belief.

Owner _____

Transporter Jenex Operating

By _____

Address P.O. Box 308 Hobbs NM 88241

Title _____

Signature [Signature]

Date _____

Title Manager

Date 4-17-3

OIL CONSERVATION DIVISION

Approved By Marie Peterson

Marie Peterson
Title GEOLOGICAL / PETROLEUM
TECHNICIAN

Date APR 21 2003

A COPY OF THIS FORM MUST BE ON LOCATION DURING TANK CLEANING, REMOVAL OF SEDIMENT OIL OR MISCELLANEOUS HYDROCARBONS, AND MUST BE PRESENTED WITH TANK BOTTOMS, SEDIMENT OIL OR MISCELLANEOUS HYDROCARBONS AT THE TREATING PLANT TO WHICH IT IS DELIVERED.

DISTRIBUTION BY OGD	
	Santa Fe
	File
	Operator
	Transporter (2)

District I
1625 N. French Dr., Hobbs, NM 88240
District II
1301 W. Grand Avenue, Artesia, NM 88210
District III
1000 Rio Brazos Road, Aztec, NM 87410
District IV
1270 S. St. Francis Dr., Santa Fe, NM 87505

State of New Mexico
Energy Minerals and Natural Resources

Oil Conservation Division
1220 South St. Francis Dr.
Santa Fe, NM 87505

Form C-117 A
Revised March 17, 1999

Submit 5 Copies to
Appropriate District Office

PERMIT NO. H-25872

TANK CLEANING, SEDIMENT OIL REMOVAL, TRANSPORTATION OF MISCELLANEOUS HYDROCARBONS AND DISPOSAL PERMIT

Operator or Owner Rice Operating Address 122 W Taylor Hobbs Nm 88240
Lease or Facility Name J-26 Location 26-21-37
U.L. - Sec. - Twp. - Rge.

OPERATION TO BE PERFORMED:

☐ Tank Cleaning ☐ Sediment Oil Removal ☒ Transportation of Miscellaneous Hydrocarbons

Operator or Owner Representative authorizing work Craig

Date Work to be Performed 4-16-3

TANK CLEANING DATA

Tank Number

Volume

Tank Type

Volume Below Load Line

SEDIMENT OIL OR MISCELLANEOUS HYDROCARBON DATA

Sediment Oil from: ☐ Pit ☐ Cellar ☐ Other

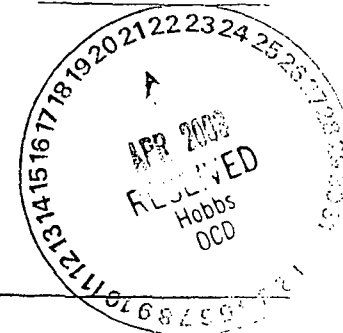
MISCELLANEOUS OIL

Tank Bottoms From: ☐ Pipeline Station ☐ Crude Terminal ☐ Refinery ☐ Other*

Catchings From: ☐ Gasoline Plant ☐ Gathering Lines ☒ Salt Water Disposal System ☐ Other*

☐ Pipeline Break Oil or Spill

*Other (Explain)



VOLUME AND DESTINATION:

Estimated Volume 100 Bbls.

Field test volume of good oil 67.80 Bbls.
(Not required prior to Division approval)

Destination (Name and Location of treating plant or other facility) Jenex Operating 11100 s eunice hwy 18
Hobbs NM 88240

DESTRUCTION OF SEDIMENT OIL BY:

☐ Burning ☐ Pit Disposal ☐ Use on Roads or firewalls ☐ Other

(Explain)

Location of Destruction

Justification of Destruction

CERTIFICATION: (APPLICATION MAY BE MADE BY EITHER OF THE FOLLOWING)

I hereby certify that the information above is true and complete to the best of my knowledge and belief.

Owner

Transporter Jenex Operating

By

Address P.O. Box 308 Hobbs NM 88241

Title

Signature [Signature]

Date

Title Manager

Date 4-16-3

OIL CONSERVATION DIVISION

Approved By

Marie Peterson

Title

MARIE PETERSON
GEOLOGICAL / PETROLEUM
TECHNICIAN

Date

APR 21 2003

A COPY OF THIS FORM MUST BE ON LOCATION DURING TANK CLEANING, REMOVAL OF SEDIMENT OIL OR MISCELLANEOUS HYDROCARBONS, AND MUST BE PRESENTED WITH TANK BOTTOMS, SEDIMENT OIL OR MISCELLANEOUS HYDROCARBONS AT THE TREATING PLANT TO WHICH IT IS DELIVERED.

DISTRIBUTION BY OCO	
	Santa Fe
	File
	Operator
	Transporter (2)

District I
1625 N. French Dr., Hobbs, NM 88240
District II
1301 W. Grand Avenue, Artesia, NM 88210
District III
1000 Rio Brazos Road, Aztec, NM 87410
District IV
1220 S. St. Francis Dr., Santa Fe, NM 87505

State of New Mexico
Energy Minerals and Natural Resources

Oil Conservation Division
1220 South St. Francis Dr.
Santa Fe, NM 87505

Form C-117 A
Revised March 17, 1999

Submit 5 Copies to
Appropriate District Office

PERMIT NO. H-25871

TANK CLEANING, SEDIMENT OIL REMOVAL, TRANSPORTATION OF MISCELLANEOUS HYDROCARBONS AND DISPOSAL PERMIT

Operator or Owner Rice Operating Address 122 W Taylor Hobbs NM 88240
Lease or Facility Name BD-C-2 Location 2-22-32

U.L. - Sec. - Twp. - Rce.

OPERATION TO BE PERFORMED:

☐ Tank Cleaning ☐ Sediment Oil Removal ☒ Transportation of Miscellaneous Hydrocarbons

Operator or Owner Representative authorizing work Craig

Date Work to be Performed 4-16-3

TANK CLEANING DATA Tank Number _____ Volume _____

Tank Type _____ Volume Below Load Line _____

SEDIMENT OIL OR MISCELLANEOUS HYDROCARBON DATA

Sediment Oil from: ☐ Pit ☐ Cellar ☐ Other

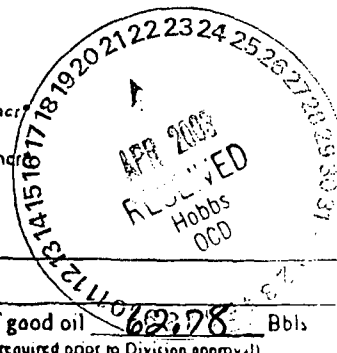
MISCELLANEOUS OIL

Tank Bottoms From: ☐ Pipeline Station ☐ Crude Terminal ☐ Refinery ☐ Other

Catchings From: ☐ Gasoline Plant ☐ Gathering Lines ☒ Salt Water Disposal System ☐ Other

☐ Pipeline Break Oil or Spill

*Other (Explain) _____



VOLUME AND DESTINATION: Estimated Volume 100 Bbls. Field test volume of good oil 62.78 Bbls
(Not required prior to Division approval)

Destination (Name and Location of treating plant or other facility) Jenex Operating 11100 s eunice hwy 18
Hobbs NM 88240

DESTRUCTION OF SEDIMENT OIL BY: ☐ Burning ☐ Pit Disposal ☐ Use on Roads or firewalls ☐ Other

(Explain) _____

Location of Destruction _____

Justification of Destruction _____

CERTIFICATION: (APPLICATION MAY BE MADE BY EITHER OF THE FOLLOWING)

I hereby certify that the information above is true and complete to the best of my knowledge and belief.

Owner _____ Transporter Jenex Operating
By _____ Address P.O. Box 308 Hobbs NM 88241
Title _____ Signature [Signature]
Date _____ Title Manager Date 4-16-3

OIL CONSERVATION DIVISION

Approved By Marie Peterson Title MARIE PETERSON Date APR 21 2003
GEOLOGICAL / PETROLEUM
TECHNICIAN

A COPY OF THIS FORM MUST BE ON LOCATION DURING TANK CLEANING, REMOVAL OF SEDIMENT OIL OR MISCELLANEOUS HYDROCARBONS, AND MUST BE PRESENTED WITH TANK BOTTOMS, SEDIMENT OIL OR MISCELLANEOUS HYDROCARBONS AT THE TREATING PLANT TO WHICH IT IS DELIVERED.

DISTRIBUTION BY OCO	
	Santa Fe
	File
	Operator
	Transporter (2)

District I
1625 N. French Dr., Hobbs, NM 88240
District II
1301 W. Grand Avenue, Artesia, NM 88210
District III
1000 Rio Brazos Road, Aztec, NM 87410
District IV
1220 S. St. Francis Dr., Santa Fe, NM 87505

State of New Mexico
Energy Minerals and Natural Resources

Oil Conservation Division
1220 South St. Francis Dr.
Santa Fe, NM 87505

Form C-117 A
Revised March 17, 1999

Submit 5 Copies to
Appropriate District Office

PERMIT NO. H-25864

TANK CLEANING, SEDIMENT OIL REMOVAL, TRANSPORTATION OF MISCELLANEOUS HYDROCARBONS AND DISPOSAL PERMIT

Operator or Owner Gandy Corp. Address Box 827 Tatum NM 88267
Lease or Facility Name Gandy plant Location 11-10-35
U.L. - Sec. - Twp. - Rce.

OPERATION TO BE PERFORMED:

☐ Tank Cleaning ☐ Sediment Oil Removal ☒ Transportation of Miscellaneous Hydrocarbons

Operator or Owner Representative authorizing work Lewis

Date Work to be Performed 4-16, 17-3

TANK CLEANING DATA Tank Number _____ Volume _____

Tank Type _____

Volume Below Load Line _____

SEDIMENT OIL OR MISCELLANEOUS HYDROCARBON DATA

Sediment Oil from: ☐ Pit ☐ Cellar ☐ Other


MISCELLANEOUS OIL

Tank Bottoms From: ☐ Pipeline Station ☐ Crude Terminal ☐ Refinery ☐ Other

Catchings From: ☐ Gasoline Plant ☐ Gathering Lines ☒ Salt Water Disposal System ☐ Other

☐ Pipeline Break Oil or Spill

*Other (Explain) _____



VOLUME AND DESTINATION: Estimated Volume 1000 Bbls. Field test volume of good oil 975.42 Bbls.
(Not required prior to Division approval)

Destination (Name and Location of treating plant or other facility) Jenex Operating 11100 s eunice hwy 18
Hobbs NM 88240

DESTRUCTION OF SEDIMENT OIL BY: ☐ Burning ☐ Pit Disposal ☐ Use on Roads or firewalls ☐ Other

(Explain) _____

Location of Destruction _____

Justification of Destruction _____

CERTIFICATION: (APPLICATION MAY BE MADE BY EITHER OF THE FOLLOWING)

I hereby certify that the information above is true and complete to the best of my knowledge and belief.

Owner _____

Transporter Jenex Operating

By _____

Address P.O. Box 308 Hobbs NM 88241

Title _____

Signature [Signature]

Date _____

Title Manager Date 4-15-3

OIL CONSERVATION DIVISION

Approved By Marie Peterson

MARIE PETERSON
Title GEOLOGICAL / PETROLEUM
TECHNICIAN

Date APR 21 2003

DISTRIBUTION BY OCD	
	Santa Fe
	File
	Operator
	Transporter (2)

A COPY OF THIS FORM MUST BE ON LOCATION DURING TANK CLEANING, REMOVAL OF SEDIMENT OIL OR MISCELLANEOUS HYDROCARBONS, AND MUST BE PRESENTED WITH TANK BOTTOMS, SEDIMENT OIL OR MISCELLANEOUS HYDROCARBONS AT THE TREATING PLANT TO WHICH IT IS DELIVERED.

District I
1625 N. French Dr., Hobbs, NM 88240
District II
1301 W. Grand Avenue, Artesia, NM 88210
District III
1000 Rio Brazos Road, Aztec, NM 87410
District IV
1220 S. St. Francis Dr., Santa Fe, NM 87505

State of New Mexico
Energy Minerals and Natural Resources

Oil Conservation Division
1220 South St. Francis Dr.
Santa Fe, NM 87505

Form C-117 A
Revised March 17, 1999

Submit 5 Copies to
Appropriate District Office

PERMIT NO. H-25863

TANK CLEANING, SEDIMENT OIL REMOVAL, TRANSPORTATION OF MISCELLANEOUS HYDROCARBONS AND DISPOSAL PERMIT

Operator or Owner DKD LLC Address P.O. Box 682 Tatum NM 88267
Lease or Facility Name Watson 6 #1 SWD Location 6-16-36
U.L. - Sec. - Twp. - Rge.

OPERATION TO BE PERFORMED:

☐ Tank Cleaning ☐ Sediment Oil Removal ☒ Transportation of Miscellaneous Hydrocarbons

Operator or Owner Representative authorizing work Danny

Date Work to be Performed 4-15-3

TANK CLEANING DATA

Tank Number

Volume

Tank Type

SEDIMENT OIL OR MISCELLANEOUS HYDROCARBON DATA

Volume Below Load Line

Sediment Oil from: ☐ Pit ☐ Cellar ☐ Other

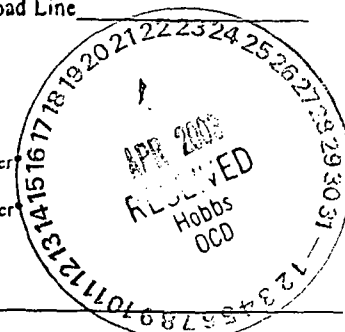
MISCELLANEOUS OIL

Tank Bottoms From: ☐ Pipeline Station ☐ Crude Terminal ☐ Refinery ☐ Other

Catchings From: ☐ Gasoline Plant ☐ Gathering Lines ☒ Salt Water Disposal System ☐ Other

☐ Pipeline Break Oil or Spill

*Other (Explain)



VOLUME AND DESTINATION: Estimated Volume 190 Bbls. Field test volume of good oil 170.93 Bbls.
(Not required prior to Division approval)

Destination (Name and Location of treating plant or other facility) Jenex Operating 11100 s eunice hwy 18
Hobbs NM 88240

DESTRUCTION OF SEDIMENT OIL BY: ☐ Burning ☐ Pit Disposal ☐ Use on Roads or firewalls ☐ Other

(Explain)

Location of Destruction

Justification of Destruction

CERTIFICATION: (APPLICATION MAY BE MADE BY EITHER OF THE FOLLOWING)

I hereby certify that the information above is true and complete to the best of my knowledge and belief.

Owner

Transporter Jenex Operating

By

Address P.O. Box 308 Hobbs NM 88241

Title

Signature

Date

Title Manager

Date 4-15-3

OIL CONSERVATION DIVISION

Approved By

Marie Peterson

Title

MARIE PETERSON
GEOLOGICAL / PETROLEUM
TECHNICIAN

Date

APR 21 2003

A COPY OF THIS FORM MUST BE ON LOCATION DURING TANK CLEANING, REMOVAL OF SEDIMENT OIL OR MISCELLANEOUS HYDROCARBONS, AND MUST BE PRESENTED WITH TANK BOTTOMS, SEDIMENT OIL OR MISCELLANEOUS HYDROCARBONS AT THE TREATING PLANT TO WHICH IT IS DELIVERED.

DISTRIBUTION BY OGD	
	Santa Fe
	File
	Operator
	Transporter (2)

District I
1625 N. French Dr., Hobbs, NM 88240
District II
1301 W. Grand Avenue, Artesia, NM 88210
District III
1000 Rio Brazos Road, Aztec, NM 87410
District IV
1220 S. St. Francis Dr., Santa Fe, NM 87505

State of New Mexico
Energy Minerals and Natural Resources

Oil Conservation Division
1220 South St. Francis Dr.
Santa Fe, NM 87505

Form C-117 A
Revised March 17, 1999

Submit 5 Copies to
Appropriate District Office

PERMIT NO. H-25862

TANK CLEANING, SEDIMENT OIL REMOVAL, TRANSPORTATION OF MISCELLANEOUS HYDROCARBONS AND DISPOSAL PERMIT

Operator or Owner Rice Operativ Address 122 W Taylor Hobbs Nm 88240
Lease or Facility Name M-33 Location 33-20-37
U.L. - Sec. - Twp. - Rge.

OPERATION TO BE PERFORMED:

☐ Tank Cleaning ☐ Sediment Oil Removal ☒ Transportation of Miscellaneous Hydrocarbons

Operator or Owner Representative authorizing work Craig

Date Work to be Performed 4-14-3

TANK CLEANING DATA Tank Number _____ Volume _____

Tank Type _____ Volume Below Load Line _____

SEDIMENT OIL OR MISCELLANEOUS HYDROCARBON DATA

Sediment Oil from: ☐ Pit ☐ Cellar ☐ Other

MISCELLANEOUS OIL

Tank Bottoms From: ☐ Pipeline Station ☐ Crude Terminal ☐ Refinery ☐ Other*

Catchings From: ☐ Gasoline Plant ☐ Gathering Lines ☒ Salt Water Disposal System ☐ Other*

☐ Pipeline Break Oil or Spill

*Other (Explain) _____

VOLUME AND DESTINATION: Estimated Volume 100 Bbls. Field test volume of good oil 88.42 Bbls.
(Not required prior to Division approval)

Destination (Name and Location of treating plant or other facility) Jenex Operativ 11100 S Eunice Hwy 18
Hobbs Nm 88240

DESTRUCTION OF SEDIMENT OIL BY: ☐ Burning ☐ Pit Disposal ☐ Use on Roads or firewalls ☐ Other

(Explain) _____

Location of Destruction _____

Justification of Destruction _____

CERTIFICATION: (APPLICATION MAY BE MADE BY EITHER OF THE FOLLOWING)

I hereby certify that the information above is true and complete to the best of my knowledge and belief.

Owner _____ Transporter Jenex Operativ

By _____ Address P.O. Box 308 Hobbs Nm 88241

Title _____ Signature [Signature]

Date _____ Title Manager Date 4-14-3

OIL CONSERVATION DIVISION

Approved By Marie Peterson Title MARIE PETERSON Date APR 21 2003
GEOLOGICAL / PETROLEUM

TECHNICIAN

A COPY OF THIS FORM MUST BE ON LOCATION DURING TANK CLEANING, REMOVAL OF SEDIMENT OIL OR MISCELLANEOUS HYDROCARBONS, AND MUST BE PRESENTED WITH TANK BOTTOMS, SEDIMENT OIL OR MISCELLANEOUS HYDROCARBONS AT THE TREATING PLANT TO WHICH IT IS DELIVERED.

DISTRIBUTION BY OCD	
	Santa Fe
	File
	Operator
	Transporter (2)

District I
1625 N. French Dr., Hobbs, NM 88240
District II
1301 W. Grand Avenue, Artesia, NM 88210
District III
1000 Rio Brazos Road, Aztec, NM 87410
District IV
1220 S. St. Francis Dr., Santa Fe, NM 87505

State of New Mexico
Energy Minerals and Natural Resources

Oil Conservation Division
1220 South St. Francis Dr.
Santa Fe, NM 87505

Form C-117 A
Revised March 17, 1999

Submit 5 Copies to
Appropriate District Office

PERMIT NO. H-25860

TANK CLEANING, SEDIMENT OIL REMOVAL, TRANSPORTATION OF MISCELLANEOUS HYDROCARBONS AND DISPOSAL PERMIT

Operator or Owner Gandy Corp. Address Box 827 Tatum NM 88267
Lease or Facility Name Gandy Plat Location 11-10-35
U.L. - Sec. - Twp. - Rge.

OPERATION TO BE PERFORMED:

☐ Tank Cleaning ☐ Sediment Oil Removal ☒ Transportation of Miscellaneous Hydrocarbons

Operator or Owner Representative authorizing work Lewis

Date Work to be Performed 4-13-3

TANK CLEANING DATA Tank Number _____ Volume _____

Tank Type _____

Volume Below Load Line _____

SEDIMENT OIL OR MISCELLANEOUS HYDROCARBON DATA

Sediment Oil from: ☐ Pit ☐ Cellar ☐ Other

MISCELLANEOUS OIL

Tank Bottoms From: ☐ Pipeline Station ☐ Crude Terminal ☐ Refinery ☐ Other*

Catchings From: ☐ Gasoline Plant ☐ Gathering Lines ☒ Salt Water Disposal System ☐ Other*

☐ Pipeline Break Oil or Spill

*Other (Explain) _____

VOLUME AND DESTINATION: Estimated Volume 390 Bbls. Field test volume of good oil 389.05 Bbls.
(Not required prior to Division approval)

Destination (Name and Location of treating plant or other facility) Jenex Operating 11100 S Eunice Hwy 18
Hobbs NM 88240

DESTRUCTION OF SEDIMENT OIL BY: ☐ Burning ☐ Pit Disposal ☐ Use on Roads or firewalls ☐ Other

(Explain) _____

Location of Destruction _____

Justification of Destruction _____

CERTIFICATION: (APPLICATION MAY BE MADE BY EITHER OF THE FOLLOWING)

I hereby certify that the information above is true and complete to the best of my knowledge and belief.

Owner _____ Transporter Jenex Operating
By _____ Address P.O. Box 308 Hobbs NM 88241
Title _____ Signature [Signature]
Date _____ Title Manager Date 4-13-3

OIL CONSERVATION DIVISION

Approved By Marie Peterson Title MARIE PETERSON Date APR 21 2003
GEOLOGICAL / PETROLEUM
TECHNICIAN

A COPY OF THIS FORM MUST BE ON LOCATION DURING TANK CLEANING, REMOVAL OF SEDIMENT OIL OR MISCELLANEOUS HYDROCARBONS, AND MUST BE PRESENTED WITH TANK BOTTOMS, SEDIMENT OIL OR MISCELLANEOUS HYDROCARBONS AT THE TREATING PLANT TO WHICH IT IS DELIVERED.

DISTRIBUTION BY OCD	
	Santa Fe
	File
	Operator
	Transporter (2)

District I
1625 N French Dr., Hobbs, NM 88240
District II
1301 W. Grand Avenue, Artesia, NM 88210
District III
1000 Rio Brazos Road, Aztec, NM 87410
District IV
1220 S. St. Francis Dr., Santa Fe, NM 87505

State of New Mexico
Energy Minerals and Natural Resources

Oil Conservation Division
1220 South St. Francis Dr.
Santa Fe, NM 87505

Form C-117 A
Revised March 17, 1999

Submit 5 Copies to
Appropriate District Office

PERMIT NO. H-25851

TANK CLEANING, SEDIMENT OIL REMOVAL, TRANSPORTATION OF MISCELLANEOUS HYDROCARBONS AND DISPOSAL PERMIT

Operator or Owner Sundance Address P.O. Box 1737 Eunice NM 88231
Lease or Facility Name Prabo Facility Location 29-21-38
U.L. - Sec. - Twp. - Rge.

OPERATION TO BE PERFORMED:

☐ Tank Cleaning ☐ Sediment Oil Removal ☒ Transportation of Miscellaneous Hydrocarbons

Operator or Owner Representative authorizing work Kelly

Date Work to be Performed 4-10-3

TANK CLEANING DATA Tank Number _____ Volume _____

Tank Type _____

Volume Below Load Line _____

SEDIMENT OIL OR MISCELLANEOUS HYDROCARBON DATA

Sediment Oil from: ☐ Pit ☐ Cellar ☐ Other

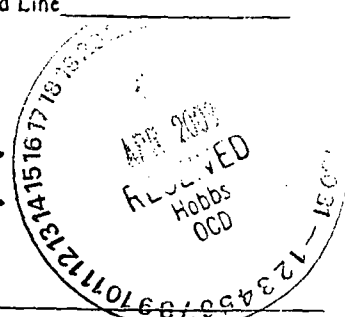
MISCELLANEOUS OIL

Tank Bottoms From: ☐ Pipeline Station ☐ Crude Terminal ☐ Refinery ☐ Other*

Catchings From: ☐ Gasoline Plant ☐ Gathering Lines ☒ Salt Water Disposal System ☐ Other*

☐ Pipeline Break Oil or Spill

*Other (Explain) _____



VOLUME AND DESTINATION: Estimated Volume 380 Bbls. Field test volume of good oil 311.47 Bbls.
(Not required prior to Division approval)

Destination (Name and Location of treating plant or other facility) Jenex Operating 11100 s Eunice hwy 18
Hobbs NM 88240

DESTRUCTION OF SEDIMENT OIL BY: ☐ Burning ☐ Pit Disposal ☐ Use on Roads or firewalls ☐ Other

(Explain) _____

Location of Destruction _____

Justification of Destruction _____

CERTIFICATION: (APPLICATION MAY BE MADE BY EITHER OF THE FOLLOWING)

I hereby certify that the information above is true and complete to the best of my knowledge and belief.

Owner _____

Transporter Jenex Operating

By _____

Address P.O. Box 308 Hobbs NM 88241

Title _____

Signature [Signature]

Date _____

Title Manager

Date 4-10-3

OIL CONSERVATION DIVISION

Approved By Marie Peterson

MARIE PETERSON
Title GEOLOGICAL / PETROLEUM
TECHNICIAN

Date APR 21 2003

A COPY OF THIS FORM MUST BE ON LOCATION DURING TANK CLEANING, REMOVAL OF SEDIMENT OIL OR MISCELLANEOUS HYDROCARBONS, AND MUST BE PRESENTED WITH TANK BOTTOMS, SEDIMENT OIL OR MISCELLANEOUS HYDROCARBONS AT THE TREATING PLANT TO WHICH IT IS DELIVERED.

DISTRIBUTION BY OGD	
	Santa Fe
	File
	Operator
	Transporter (2)

District I
1625 N. French Dr., Hobbs, NM 88240
District II
1301 W. Grand Avenue, Artesia, NM 88210
District III
1000 Rio Brazos Road, Aztec, NM 87410
District IV
1220 S. St. Francis Dr., Santa Fe, NM 87505

State of New Mexico
Energy Minerals and Natural Resources

Oil Conservation Division
1220 South St. Francis Dr.
Santa Fe, NM 87505

Form C-117 A
Revised March 17, 1999

Submit 5 Copies to
Appropriate District Office

PERMIT NO. H-25849

TANK CLEANING, SEDIMENT OIL REMOVAL, TRANSPORTATION OF MISCELLANEOUS HYDROCARBONS AND DISPOSAL PERMIT

Operator or Owner Rice Operating Address 122 W Taylor Hobbs NM 88240
Lease or Facility Name M-9 Location 9-20-37
U.L. - Sec. - Twp. - Rge.

OPERATION TO BE PERFORMED:

☐ Tank Cleaning ☐ Sediment Oil Removal ☒ Transportation of Miscellaneous Hydrocarbons

Operator or Owner Representative authorizing work Craig

Date Work to be Performed 4-9-3

TANK CLEANING DATA Tank Number _____ Volume _____

Tank Type _____ Volume Below Load Line _____
SEDIMENT OIL OR MISCELLANEOUS HYDROCARBON DATA

Sediment Oil from: ☐ Pit ☐ Cellar ☐ Other

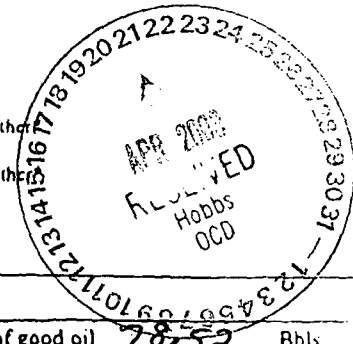
MISCELLANEOUS OIL

Tank Bottoms From: ☐ Pipeline Station ☐ Crude Terminal ☐ Refinery ☐ Other

Catchings From: ☐ Gasoline Plant ☐ Gathering Lines ☒ Salt Water Disposal System ☐ Other

☐ Pipeline Break Oil or Spill

*Other (Explain) _____



VOLUME AND DESTINATION: Estimated Volume 150 Bbls. Field test volume of good oil 78.52 Bbls.
(Not required prior to Division approval)

Destination (Name and Location of treating plant or other facility) Jenex Operating 11100 s unice hwy 18
Hobbs NM 88240

DESTRUCTION OF SEDIMENT OIL BY: ☐ Burning ☐ Pit Disposal ☐ Use on Roads or firewalls ☐ Other

(Explain) _____

Location of Destruction _____

Justification of Destruction _____

CERTIFICATION: (APPLICATION MAY BE MADE BY EITHER OF THE FOLLOWING)

I hereby certify that the information above is true and complete to the best of my knowledge and belief.

Owner _____ Transporter Jenex Operating

By _____ Address P.O. Box 308 Hobbs NM 88241

Title _____ Signature [Signature]

Date _____ Title Manager Date 4-9-3

OIL CONSERVATION DIVISION

Approved By Marie Peterson Title MARIE PETERSON Date APR 21 2003
GEOLOGICAL / PETROLEUM

TECHNICIAN

A COPY OF THIS FORM MUST BE ON LOCATION DURING TANK CLEANING, REMOVAL OF SEDIMENT OIL OR MISCELLANEOUS HYDROCARBONS, AND MUST BE PRESENTED WITH TANK BOTTOMS, SEDIMENT OIL OR MISCELLANEOUS HYDROCARBONS AT THE TREATING PLANT TO WHICH IT IS DELIVERED.

DISTRIBUTION BY OCO	
	Santa Fe
	File
	Operator
	Transporter (2)

District I
1625 N French Dr., Hobbs, NM 88240
District II
1301 W. Grand Avenue, Artesia, NM 88210
District III
1000 Rio Brazos Road, Aztec, NM 87410
District IV
1220 S. St. Francis Dr., Santa Fe, NM 87505

State of New Mexico
Energy Minerals and Natural Resources

Oil Conservation Division
1220 South St. Francis Dr.
Santa Fe, NM 87505

Form C-117 A
Revised March 17, 1999

Submit 5 Copies to
Appropriate District Office

PERMIT NO. H-25848

TANK CLEANING, SEDIMENT OIL REMOVAL, TRANSPORTATION OF MISCELLANEOUS HYDROCARBONS AND DISPOSAL PERMIT

Operator or Owner Rice Operating Address 122 W Taylor Hobbs NM 88240
Lease or Facility Name H-33 Location 33-19-37
U.L. - Sec. - Twp. - Rge.

OPERATION TO BE PERFORMED:

☐ Tank Cleaning ☐ Sediment Oil Removal ☒ Transportation of Miscellaneous Hydrocarbons

Operator or Owner Representative authorizing work Craig

Date Work to be Performed 4-9-3

TANK CLEANING DATA Tank Number _____ Volume _____

Tank Type _____

Volume Below Load Line _____

SEDIMENT OIL OR MISCELLANEOUS HYDROCARBON DATA

Sediment Oil from: ☐ Pit ☐ Cellar ☐ Other

MISCELLANEOUS OIL

Tank Bottoms From: ☐ Pipeline Station ☐ Crude Terminal ☐ Refinery ☐ Other*

Catchings From: ☐ Gasoline Plant ☐ Gathering Lines ☒ Salt Water Disposal System ☐ Other*

☐ Pipeline Break Oil or Spill

*Other (Explain) _____

VOLUME AND DESTINATION: Estimated Volume 190 Bbls. Field test volume of good oil 191.64 Bbls.
(Not required prior to Division approval)

Destination (Name and Location of treating plant or other facility) Jenex Operating 11100 s eunice hwy 18
Hobbs NM 88240

DESTRUCTION OF SEDIMENT OIL BY: ☐ Burning ☐ Pit Disposal ☐ Use on Roads or firewalls ☐ Other

(Explain) _____

Location of Destruction _____

Justification of Destruction _____

CERTIFICATION: (APPLICATION MAY BE MADE BY EITHER OF THE FOLLOWING)

I hereby certify that the information above is true and complete to the best of my knowledge and belief.

Owner _____ Transporter Jenex Operating

By _____ Address P.O. Box 308 Hobbs NM 88241

Title _____ Signature [Signature]

Date _____ Title Manager Date 4-9-3

OIL CONSERVATION DIVISION

Approved By Marie Peterson Title MARIE PETERSON
GEOLOGICAL / PETROLEUM
TECHNICIAN Date APR 21 2003

A COPY OF THIS FORM MUST BE ON LOCATION DURING TANK CLEANING, REMOVAL OF SEDIMENT OIL OR MISCELLANEOUS HYDROCARBONS, AND MUST BE PRESENTED WITH TANK BOTTOMS, SEDIMENT OIL OR MISCELLANEOUS HYDROCARBONS AT THE TREATING PLANT TO WHICH IT IS DELIVERED.

DISTRIBUTION BY OCD	
	Santa Fe
	File
	Operator
	Transporter (2)

District I
1625 N French Dr., Hobbs, NM 88240
District II
1301 W Grand Avenue, Artesia, NM 88210
District III
1000 Rio Brazos Road, Aztec, NM 87410
District IV
1220 S St Francis Dr., Santa Fe, NM 87505

State of New Mexico
Energy Minerals and Natural Resources

Oil Conservation Division
1220 South St. Francis Dr.
Santa Fe, NM 87505

Form C-117 A
Revised March 17, 1999

Submit 5 Copies to
Appropriate District Office

PERMIT NO. H-25847

TANK CLEANING, SEDIMENT OIL REMOVAL, TRANSPORTATION OF MISCELLANEOUS HYDROCARBONS AND DISPOSAL PERMIT

Operator or Owner DKD LLC Address P.O. Box 682 Tatum NM 88267
Lease or Facility Name Watson 6 #1 SWD Location 6-16-36
U.L. - Sec. - Twp. - Rge.

OPERATION TO BE PERFORMED:

☐ Tank Cleaning ☐ Sediment Oil Removal ☒ Transportation of Miscellaneous Hydrocarbons

Operator or Owner Representative authorizing work Danny

Date Work to be Performed 4-9-3

TANK CLEANING DATA Tank Number _____ Volume _____

Tank Type _____
SEDIMENT OIL OR MISCELLANEOUS HYDROCARBON DATA

Volume Below Load Line _____

Sediment Oil from: ☐ Pit ☐ Cellar ☐ Other

MISCELLANEOUS OIL

Tank Bottoms From: ☐ Pipeline Station ☐ Crude Terminal ☐ Refinery ☐ Other*

Catchings From: ☐ Gasoline Plant ☐ Gathering Lines ☒ Salt Water Disposal System ☐ Other*

☐ Pipeline Break Oil or Spill

*Other (Explain) _____

VOLUME AND DESTINATION: Estimated Volume 270 Bbls. Field test volume of good oil 189.77 Bbls.
(Not required prior to Division approval)

Destination (Name and Location of treating plant or other facility) Jenex Operating 11100 s eunice hwy 18
Hobbs NM 88240

DESTRUCTION OF SEDIMENT OIL BY: ☐ Burning ☐ Pit Disposal ☐ Use on Roads or firewalls ☐ Other

(Explain) _____

Location of Destruction _____

Justification of Destruction _____

CERTIFICATION: (APPLICATION MAY BE MADE BY EITHER OF THE FOLLOWING)

I hereby certify that the information above is true and complete to the best of my knowledge and belief.

Owner _____

Transporter Jenex Operating

By _____

Address P.O. Box 308 Hobbs NM 88241

Title _____

Signature [Signature]

Date _____

Title Manager

Date 4-9-3

OIL CONSERVATION DIVISION

Approved By Marie Peterson

Title MARIE PETERSON
GEOLOGICAL / PETROLEUM
TECHNICIAN

Date _____

APR 21 2003

A COPY OF THIS FORM MUST BE ON LOCATION DURING TANK CLEANING, REMOVAL OF SEDIMENT OIL OR MISCELLANEOUS HYDROCARBONS, AND MUST BE PRESENTED WITH TANK BOTTOMS, SEDIMENT OIL OR MISCELLANEOUS HYDROCARBONS AT THE TREATING PLANT TO WHICH IT IS DELIVERED.

DISTRIBUTION BY OGD	
	Santa Fe
	File
	Operator
	Transporter (2)

District I
1625 N French Dr., Hobbs, NM 88240
District II
1301 W Grand Avenue, Artesia, NM 88210
District III
1000 Rio Brazos Road, Aztec, NM 87410
District IV
1220 S St Francis Dr., Santa Fe, NM 87505

State of New Mexico
Energy Minerals and Natural Resources

Oil Conservation Division
1220 South St. Francis Dr.
Santa Fe, NM 87505

Form C-117 A
Revised March 17, 1999

Submit 5 Copies to
Appropriate District Office

PERMIT NO. H-25845

TANK CLEANING, SEDIMENT OIL REMOVAL, TRANSPORTATION OF MISCELLANEOUS HYDROCARBONS AND DISPOSAL PERMIT

Operator or Owner Sundance Services Address P.O. Box 1737 Eunice NM 88231

Lease or Facility Name Prabo Facility Location 29-21-38

U.L. - Sec. - Twp. - Rge.

OPERATION TO BE PERFORMED:

☐ Tank Cleaning ☐ Sediment Oil Removal ☒ Transportation of Miscellaneous Hydrocarbons

Operator or Owner Representative authorizing work Fabian

Date Work to be Performed 4-7-3

TANK CLEANING DATA Tank Number _____ Volume _____

Tank Type _____

Volume Below Load Line _____

SEDIMENT OIL OR MISCELLANEOUS HYDROCARBON DATA

Sediment Oil from: ☐ Pit ☐ Cellar ☐ Other

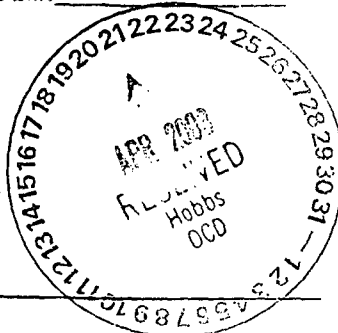
MISCELLANEOUS OIL

Tank Bottoms From: ☐ Pipeline Station ☐ Crude Terminal ☐ Refinery ☐ Other*

Catchings From: ☐ Gasoline Plant ☐ Gathering Lines ☒ Salt Water Disposal System ☐ Other*

☐ Pipeline Break Oil or Spill

*Other (Explain) _____



VOLUME AND DESTINATION: Estimated Volume 190 Bbls. Field test volume of good oil 155.68 Bbls.
(Not required prior to Division approval)

Destination (Name and Location of treating plant or other facility) Jenex Operating 11100 s eunice hwy 18

Hobbs NM 88240

DESTRUCTION OF SEDIMENT OIL BY: ☐ Burning ☐ Pit Disposal ☐ Use on Roads or firewalls ☐ Other

(Explain) _____

Location of Destruction _____

Justification of Destruction _____

CERTIFICATION: (APPLICATION MAY BE MADE BY EITHER OF THE FOLLOWING)

I hereby certify that the information above is true and complete to the best of my knowledge and belief.

Owner _____

Transporter Jenex Operating

By _____

Address P.O. Box 308 Hobbs NM 88241

Title _____

Signature [Signature]

Date _____

Title Manager

Date 4-7-3

OIL CONSERVATION DIVISION

Approved By Marie Peterson

Marie Peterson
Title GEOLOGICAL / PETROLEUM
TECHNICIAN

Date

APR 21 2003

A COPY OF THIS FORM MUST BE ON LOCATION DURING TANK CLEANING, REMOVAL OF SEDIMENT OIL OR MISCELLANEOUS HYDROCARBONS, AND MUST BE PRESENTED WITH TANK BOTTOMS, SEDIMENT OIL OR MISCELLANEOUS HYDROCARBONS AT THE TREATING PLANT TO WHICH IT IS DELIVERED.

DISTRIBUTION BY OCO	
	Santa Fe
	File
	Operator
	Transporter (2)

District I
1625 N. French Dr., Hobbs, NM 88240
District II
1301 W. Grand Avenue, Artesia, NM 88210
District III
1000 Rio Brazos Road, Aztec, NM 87410
District IV
1220 S. St. Francis Dr., Santa Fe, NM 87505

State of New Mexico
Energy Minerals and Natural Resources

Oil Conservation Division
1220 South St. Francis Dr.
Santa Fe, NM 87505

Form C-117 A
Revised March 17, 1999

Submit 5 Copies to
Appropriate District Office

PERMIT NO. H-25843

TANK CLEANING, SEDIMENT OIL REMOVAL, TRANSPORTATION OF MISCELLANEOUS HYDROCARBONS AND DISPOSAL PERMIT

Operator or Owner Gandy Corp Address Box 827 Tatum NM 88267
Lease or Facility Name Gandy plant Location 11-10-35
U.L. - Sec. - Twp. - Rge.

OPERATION TO BE PERFORMED:

☐ Tank Cleaning ☐ Sediment Oil Removal ☒ Transportation of Miscellaneous Hydrocarbons

Operator or Owner Representative authorizing work Lewis

Date Work to be Performed 4-5, 6-3

TANK CLEANING DATA Tank Number _____ Volume _____

Tank Type _____

Volume Below Load Line _____

SEDIMENT OIL OR MISCELLANEOUS HYDROCARBON DATA

Sediment Oil from: ☐ Pit ☐ Cellar ☐ Other

MISCELLANEOUS OIL

Tank Bottoms From: ☐ Pipeline Station ☐ Crude Terminal ☐ Refinery ☐ Other

Catchings From: ☐ Gasoline Plant ☐ Gathering Lines ☒ Salt Water Disposal System ☐ Other

☐ Pipeline Break Oil or Spill

*Other (Explain) _____

VOLUME AND DESTINATION: Estimated Volume 800 Bbls. Field test volume of good oil 769.03 Bbls.
(Not required prior to Division approval)

Destination (Name and Location of treating plant or other facility) Jenex Operating 11100 s eunice hwy 18

Hobbs NM 88240

DESTRUCTION OF SEDIMENT OIL BY: ☐ Burning ☐ Pit Disposal ☐ Use on Roads or firewalls ☐ Other

(Explain) _____

Location of Destruction _____

Justification of Destruction _____

CERTIFICATION: (APPLICATION MAY BE MADE BY EITHER OF THE FOLLOWING)

I hereby certify that the information above is true and complete to the best of my knowledge and belief.

Owner _____

Transporter Jenex Operating

By _____

Address P.O. Box 308 Hobbs NM 88241

Title _____

Signature [Signature]

Date _____

Title Manager

Date 4-4-3

OIL CONSERVATION DIVISION

Approved By Marie Peterson

MARIE PETERSON
Title GEOLOGICAL / PETROLEUM
TECHNICIAN

Date APR 21 2003

A COPY OF THIS FORM MUST BE ON LOCATION DURING TANK CLEANING, REMOVAL OF SEDIMENT OIL OR MISCELLANEOUS HYDROCARBONS, AND MUST BE PRESENTED WITH TANK BOTTOMS, SEDIMENT OIL OR MISCELLANEOUS HYDROCARBONS AT THE TREATING PLANT TO WHICH IT IS DELIVERED.

DISTRIBUTION BY OGD	
	Santa Fe
	File
	Operator
	Transporter (2)

District I
 1625 N. French Dr., Hobbs, NM 88240
 District II
 1301 W. Grand Avenue, Artesia, NM 88210
 District III
 1000 Rio Brazos Road, Aztec, NM 87410
 District IV
 1220 S. St. Francis Dr., Santa Fe, NM 87505

State of New Mexico
 Energy Minerals and Natural Resources

Oil Conservation Division
 1220 South St. Francis Dr.
 Santa Fe, NM 87505

Form C-117 A
 Revised March 17, 1999

Submit 5 Copies to
 Appropriate District Office

PERMIT NO. H-25842

TANK CLEANING, SEDIMENT OIL REMOVAL, TRANSPORTATION OF MISCELLANEOUS HYDROCARBONS AND DISPOSAL PERMIT

Operator or Owner Sundance Services Address P.O. Box 1737 Eunice NM 88231
 Lease or Facility Name Prabo Facility Location 29-21-38
 U.L. - Sec. - Twp. - Rge.

OPERATION TO BE PERFORMED:

☐ Tank Cleaning ☐ Sediment Oil Removal ☒ Transportation of Miscellaneous Hydrocarbons

Operator or Owner Representative authorizing work Fabian

Date Work to be Performed 4-5-3

TANK CLEANING DATA

Tank Number _____

Volume _____

Tank Type _____

Volume Below Load Line _____

SEDIMENT OIL OR MISCELLANEOUS HYDROCARBON DATA

Sediment Oil from: ☐ Pit ☐ Cellar ☐ Other

MISCELLANEOUS OIL

Tank Bottoms From: ☐ Pipeline Station ☐ Crude Terminal ☐ Refinery ☐ Other*

Catchings From: ☐ Gasoline Plant ☐ Gathering Lines ☒ Salt Water Disposal System ☐ Other

☐ Pipeline Break Oil or Spill

*Other (Explain) _____

VOLUME AND DESTINATION:

Estimated Volume 190 Bbls.

Field test volume of good oil 1680.59 Bbls.
 (Not required prior to Division approval)

Destination (Name and Location of treating plant or other facility) Jenex Operating 11100 s eunice hwy 18
Hobbs NM 88240

DESTRUCTION OF SEDIMENT OIL BY:

☐ Burning ☐ Pit Disposal ☐ Use on Roads or firewalls ☐ Other

(Explain) _____

Location of Destruction _____

Justification of Destruction _____

CERTIFICATION: (APPLICATION MAY BE MADE BY EITHER OF THE FOLLOWING)

I hereby certify that the information above is true and complete to the best of my knowledge and belief.

Owner _____

Transporter Jenex Operating

By _____

Address P.O. Box 308 Hobbs NM 88241

Title _____

Signature [Signature]

Date _____

Title Manager

Date 4-4-3

OIL CONSERVATION DIVISION

Approved By Marie Peterson

MARIE PETERSON
 Title GEOLOGICAL / PETROLEUM
TECHNICIAN

Date _____

APR 21 2003

A COPY OF THIS FORM MUST BE ON LOCATION DURING TANK CLEANING, REMOVAL OF SEDIMENT OIL OR
 MISCELLANEOUS HYDROCARBONS, AND MUST BE PRESENTED WITH TANK BOTTOMS, SEDIMENT OIL OR
 MISCELLANEOUS HYDROCARBONS AT THE TREATING PLANT TO WHICH IT IS DELIVERED.

DISTRIBUTION BY OCD	
	Santa Fe
	File
	Operator
	Transporter (2)

District I
1625 N French Dr., Hobbs, NM 88240
District II
1301 W Grand Avenue, Artesia, NM 88210
District III
1000 Rio Brazos Road, Aztec, NM 87410
District IV
1220 S St Francis Dr., Santa Fe, NM 87505

State of New Mexico
Energy Minerals and Natural Resources

Oil Conservation Division
1220 South St. Francis Dr.
Santa Fe, NM 87505

Form C-117 A
Revised March 17, 1999

Submit 5 Copies to
Appropriate District Office

PERMIT NO. H-25841

TANK CLEANING, SEDIMENT OIL REMOVAL, TRANSPORTATION OF MISCELLANEOUS HYDROCARBONS AND DISPOSAL PERMIT

Operator or Owner Rice Operating Address 122 W Taylor Hobbs NM 88240
Lease or Facility Name N-18 Location 18-22-37
U.L. - Sec. - Twp. - Rge.

OPERATION TO BE PERFORMED:

☐ Tank Cleaning ☐ Sediment Oil Removal ☒ Transportation of Miscellaneous Hydrocarbons

Operator or Owner Representative authorizing work Craig

Date Work to be Performed 4-4-3

TANK CLEANING DATA Tank Number _____ Volume _____

Tank Type _____

Volume Below Load Line _____

SEDIMENT OIL OR MISCELLANEOUS HYDROCARBON DATA

Sediment Oil from: ☐ Pit ☐ Cellar ☐ Other

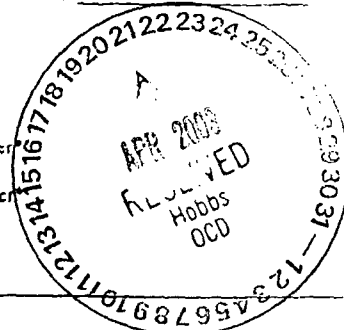
MISCELLANEOUS OIL

Tank Bottoms From: ☐ Pipeline Station ☐ Crude Terminal ☐ Refinery ☐ Other

Catchings From: ☐ Gasoline Plant ☐ Gathering Lines ☒ Salt Water Disposal System ☐ Other

☐ Pipeline Break Oil or Spill

*Other (Explain) _____



VOLUME AND DESTINATION: Estimated Volume 190 Bbls. Field test volume of good oil 158.41 Bbls.
(Not required prior to Division approval)

Destination (Name and Location of treating plant or other facility) Jenex Operating 11100 s eunice hwy 18
Hobbs NM 88240

DESTRUCTION OF SEDIMENT OIL BY: ☐ Burning ☐ Pit Disposal ☐ Use on Roads or firewalls ☐ Other

(Explain) _____

Location of Destruction _____

Justification of Destruction _____

CERTIFICATION: (APPLICATION MAY BE MADE BY EITHER OF THE FOLLOWING)

I hereby certify that the information above is true and complete to the best of my knowledge and belief.

Owner _____

Transporter Jenex Operating

By _____

Address P.O. Box 308 Hobbs NM 88241

Title _____

Signature [Signature]

Date _____

Title Manager

Date 4-4-3

OIL CONSERVATION DIVISION

Approved By Marie Peterson

MARIE PETERSON
Title GEOLOGICAL / PETROLEUM
TECHNICIAN

Date _____

APR 21 2003

DISTRIBUTION BY OGD	
	Santa Fe
	File
	Operator
	Transporter (2)

A COPY OF THIS FORM MUST BE ON LOCATION DURING TANK CLEANING, REMOVAL OF SEDIMENT OIL OR MISCELLANEOUS HYDROCARBONS, AND MUST BE PRESENTED WITH TANK BOTTOMS, SEDIMENT OIL OR MISCELLANEOUS HYDROCARBONS AT THE TREATING PLANT TO WHICH IT IS DELIVERED.

District I
1625 N French Dr., Hobbs, NM 88240
District II
1301 W Grand Avenue, Artesia, NM 88210
District III
1000 Rio Brazos Road, Aztec, NM 87410
District IV
1220 S St Francis Dr., Santa Fe, NM 87505

State of New Mexico
Energy Minerals and Natural Resources

Oil Conservation Division
1220 South St. Francis Dr.
Santa Fe, NM 87505

Form C-117 A
Revised March 17, 1999

Submit 5 Copies to
Appropriate District Office

PERMIT NO. H-25840

TANK CLEANING, SEDIMENT OIL REMOVAL, TRANSPORTATION OF MISCELLANEOUS HYDROCARBONS AND DISPOSAL PERMIT

Operator or Owner Rice Operating Address 122 W Taylor Hobbs NM 88240
Lease or Facility Name I-1 Location 1-20-36
U.L. - Sec. - Twp. - Rge.

OPERATION TO BE PERFORMED:

☐ Tank Cleaning ☐ Sediment Oil Removal ☒ Transportation of Miscellaneous Hydrocarbons

Operator or Owner Representative authorizing work Craig

Date Work to be Performed 4-4-3

TANK CLEANING DATA

Tank Number _____

Volume _____

Tank Type _____

Volume Below Load Line _____

SEDIMENT OIL OR MISCELLANEOUS HYDROCARBON DATA

Sediment Oil from: ☐ Pit ☐ Cellar ☐ Other

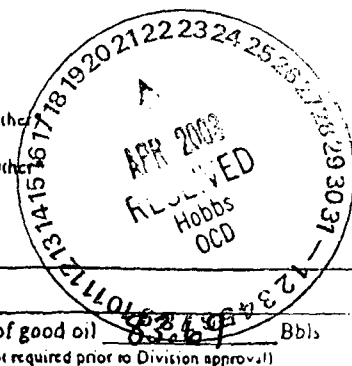
MISCELLANEOUS OIL

Tank Bottoms From: ☐ Pipeline Station ☐ Crude Terminal ☐ Refinery

Catchings From: ☐ Gasoline Plant ☐ Gathering Lines ☒ Salt Water Disposal System

☐ Pipeline Break Oil or Spill

*Other (Explain) _____



VOLUME AND DESTINATION:

Estimated Volume 100 Bbls.

Field test volume of good oil 83.6 Bbls.
(Not required prior to Division approval)

Destination (Name and Location of treating plant or other facility) Jenex Operating 11100 s eunice hwy 18
Hobbs NM 88240

DESTRUCTION OF SEDIMENT OIL BY:

☐ Burning ☐ Pit Disposal ☐ Use on Roads or firewalls ☐ Other

(Explain) _____

Location of Destruction _____

Justification of Destruction _____

CERTIFICATION: (APPLICATION MAY BE MADE BY EITHER OF THE FOLLOWING)

I hereby certify that the information above is true and complete to the best of my knowledge and belief.

Owner _____

Transporter Jenex Operating

By _____

Address P.O. Box 308 Hobbs NM 88241

Title _____

Signature [Signature]

Date _____

Title Manager

Date 4-4-3

OIL CONSERVATION DIVISION

Approved By Marie Peterson

Title

MARIE PETERSON
GEOLOGICAL / PETROLEUM
TECHNICIAN

Date

APR 21 2003

A COPY OF THIS FORM MUST BE ON LOCATION DURING TANK CLEANING, REMOVAL OF SEDIMENT OIL OR MISCELLANEOUS HYDROCARBONS, AND MUST BE PRESENTED WITH TANK BOTTOMS, SEDIMENT OIL OR MISCELLANEOUS HYDROCARBONS AT THE TREATING PLANT TO WHICH IT IS DELIVERED.

DISTRIBUTION BY OGD	
	Santa Fe
	File
	Operator
	Transporter (2)

District I
1625 N French Dr., Hobbs, NM 88240
District II
1301 W Grand Avenue, Artesia, NM 88210
District III
1000 Rio Brazos Road, Aztec, NM 87410
District IV
1220 S St Francis Dr., Santa Fe, NM 87505

State of New Mexico
Energy Minerals and Natural Resources

Oil Conservation Division
1220 South St. Francis Dr.
Santa Fe, NM 87505

Form C-117 A
Revised March 17, 1999

Submit 5 Copies to
Appropriate District Office

PERMIT NO. H-25839

TANK CLEANING, SEDIMENT OIL REMOVAL, TRANSPORTATION OF MISCELLANEOUS HYDROCARBONS AND DISPOSAL PERMIT

Operator or Owner DND LLC Address P.O. Box 682 Tatum NM 88267
Lease or Facility Name Watson 6 #1 SWD Location 6-16-36
U.L. - Sec. - Twp. - Rge.

OPERATION TO BE PERFORMED:

☐ Tank Cleaning ☐ Sediment Oil Removal ☒ Transportation of Miscellaneous Hydrocarbons

Operator or Owner Representative authorizing work Danny

Date Work to be Performed 4-4-3

TANK CLEANING DATA Tank Number _____ Volume _____

Tank Type _____ Volume Below Load Line _____
SEDIMENT OIL OR MISCELLANEOUS HYDROCARBON DATA

Sediment Oil from: ☐ Pit ☐ Cellar ☐ Other

MISCELLANEOUS OIL

Tank Bottoms From: ☐ Pipeline Station ☐ Crude Terminal ☐ Refinery ☐ Other

Catchings From: ☐ Gasoline Plant ☐ Gathering Lines ☒ Salt Water Disposal System ☐ Other

☐ Pipeline Break Oil or Spill

*Other (Explain) _____

VOLUME AND DESTINATION: Estimated Volume 190 Bbls. Field test volume of good oil 164.27 Bbls.
(Not required prior to Division approval)

Destination (Name and Location of treating plant or other facility) Jenex Operating 11100 s eunice hwy 18
Hobbs NM 88240

DESTRUCTION OF SEDIMENT OIL BY: ☐ Burning ☐ Pit Disposal ☐ Use on Roads or firewalls ☐ Other

(Explain) _____

Location of Destruction _____

Justification of Destruction _____

CERTIFICATION: (APPLICATION MAY BE MADE BY EITHER OF THE FOLLOWING)

I hereby certify that the information above is true and complete to the best of my knowledge and belief.

Owner _____

Transporter Jenex Operating

By _____

Address P.O. Box 308 Hobbs NM 88241

Title _____

Signature [Signature]

Date _____

Title Manager Date 4-4-3

OIL CONSERVATION DIVISION

Approved By Marie Peterson

MARIE PETERSON
Title GEOLOGICAL / PETROLEUM
TECHNICIAN

Date APR 21 2003

A COPY OF THIS FORM MUST BE ON LOCATION DURING TANK CLEANING, REMOVAL OF SEDIMENT OIL OR MISCELLANEOUS HYDROCARBONS, AND MUST BE PRESENTED WITH TANK BOTTOMS, SEDIMENT OIL OR MISCELLANEOUS HYDROCARBONS AT THE TREATING PLANT TO WHICH IT IS DELIVERED.

DISTRIBUTION BY OGD	
	Santa Fe
	File
	Operator
	Transporter (2)

District I
1625 N. French Dr., Hobbs, NM 88240
District II
1301 W. Grand Avenue, Artesia, NM 88210
District III
1000 Rio Brazos Road, Aztec, NM 87410
District IV
1220 S. St. Francis Dr., Santa Fe, NM 87505

State of New Mexico
Energy Minerals and Natural Resources

Oil Conservation Division
1220 South St. Francis Dr.
Santa Fe, NM 87505

Form C-117 A
Revised March 17, 1999

Submit 5 Copies to
Appropriate District Office

PERMIT NO. H-25832

TANK CLEANING, SEDIMENT OIL REMOVAL, TRANSPORTATION OF MISCELLANEOUS HYDROCARBONS AND DISPOSAL PERMIT

Operator or Owner Hem Disposal Address Box 1544 Lovington NM 88260
Lease or Facility Name Mayme Graham SWP Location 9-15-36
U.L. - Sec. - Twp. - Rge.

OPERATION TO BE PERFORMED:

☐ Tank Cleaning ☐ Sediment Oil Removal ☒ Transportation of Miscellaneous Hydrocarbons

Operator or Owner Representative authorizing work Don

Date Work to be Performed 4-1-3

TANK CLEANING DATA

Tank Number _____

Volume _____

Tank Type _____

Volume Below Load Line _____

SEDIMENT OIL OR MISCELLANEOUS HYDROCARBON DATA

Sediment Oil from: ☐ Pit ☐ Cellar ☐ Other

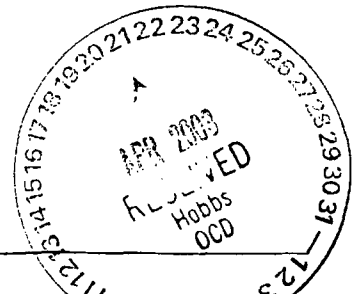
MISCELLANEOUS OIL

Tank Bottoms From: ☐ Pipeline Station ☐ Crude Terminal ☐ Refinery ☐ Other*

Catchings From: ☐ Gasoline Plant ☐ Gathering Lines ☒ Salt Water Disposal System ☐ Other*

☐ Pipeline Break Oil or Spill

*Other (Explain) _____



VOLUME AND DESTINATION:

Estimated Volume 360 Bbls.

Field test volume of good oil 353.85 Bbls.
(Not required prior to Division approval)

Destination (Name and Location of treating plant or other facility) Jenex Operating 11100 S Eunice Hwy 18
Hobbs NM 88240

DESTRUCTION OF SEDIMENT OIL BY:

☐ Burning ☐ Pit Disposal ☐ Use on Roads or firewalls ☐ Other

(Explain) _____

Location of Destruction _____

Justification of Destruction _____

CERTIFICATION: (APPLICATION MAY BE MADE BY EITHER OF THE FOLLOWING)

I hereby certify that the information above is true and complete to the best of my knowledge and belief.

Owner _____

Transporter Jenex Operating

By _____

Address P.O. Box 308 Hobbs NM 88241

Title _____

Signature [Signature]

Date _____

Title Manager

Date 4-1-3

OIL CONSERVATION DIVISION

Approved By Marie Peterson

Title

MARIE PETERSON
GEOLOGICAL / PETROLEUM
TECHNICIAN

Date

APR 21 2003

A COPY OF THIS FORM MUST BE ON LOCATION DURING TANK CLEANING, REMOVAL OF SEDIMENT OIL OR MISCELLANEOUS HYDROCARBONS, AND MUST BE PRESENTED WITH TANK BOTTOMS, SEDIMENT OIL OR MISCELLANEOUS HYDROCARBONS AT THE TREATING PLANT TO WHICH IT IS DELIVERED.

DISTRIBUTION BY OGD	
	Santa Fe
	File
	Operator
	Transporter (2)

District I
1625 N. French Dr., Hobbs, NM 88240
District II
1301 W. Grand Avenue, Artesia, NM 88210
District III
1000 Rio Brazos Road, Aztec, NM 87410
District IV
1220 S. St. Francis Dr., Santa Fe, NM 87505

State of New Mexico
Energy Minerals and Natural Resources

Oil Conservation Division
1220 South St. Francis Dr.
Santa Fe, NM 87505

Form C-117 A
Revised March 17, 1999

Submit 5 Copies to
Appropriate District Office

PERMIT NO. H-25831

TANK CLEANING, SEDIMENT OIL REMOVAL, TRANSPORTATION OF MISCELLANEOUS HYDROCARBONS AND DISPOSAL PERMIT

Operator or Owner C.R.I. Address P.O. Box 388 Hobbs Nm 88241
Lease or Facility Name Hobbs yard Location 27-20-32
U.L. - Sec. - Twp. - Rge.

OPERATION TO BE PERFORMED:

☐ Tank Cleaning ☐ Sediment Oil Removal ☒ Transportation of Miscellaneous Hydrocarbons

Operator or Owner Representative authorizing work John

Date Work to be Performed 4-1-3

TANK CLEANING DATA Tank Number _____ Volume _____

Tank Type _____

Volume Below Load Line _____

SEDIMENT OIL OR MISCELLANEOUS HYDROCARBON DATA

Sediment Oil from: ☐ Pit ☐ Cellar ☐ Other

MISCELLANEOUS OIL

Tank Bottoms From: ☐ Pipeline Station ☐ Crude Terminal ☐ Refinery ☐ Other*

Catchings From: ☐ Gasoline Plant ☐ Gathering Lines ☒ Salt Water Disposal System ☐ Other*

☐ Pipeline Break Oil or Spill

*Other (Explain) _____

VOLUME AND DESTINATION: Estimated Volume 370 Bbls. Field test volume of good oil 367.42 Bbls.
(Not required prior to Division approval)

Destination (Name and Location of treating plant or other facility) Jenex Operatg 11100 S Finier Hwy 18
Hobbs Nm 88240

DESTRUCTION OF SEDIMENT OIL BY: ☐ Burning ☐ Pit Disposal ☐ Use on Roads or firewalls ☐ Other

(Explain) _____

Location of Destruction _____

Justification of Destruction _____

CERTIFICATION: (APPLICATION MAY BE MADE BY EITHER OF THE FOLLOWING)

I hereby certify that the information above is true and complete to the best of my knowledge and belief.

Owner _____

Transporter Jenex Operatg

By _____

Address P.O. Box 308 Hobbs Nm 88241

Title _____

Signature [Signature]

Date _____

Title Manager Date 4-1-3

OIL CONSERVATION DIVISION

Approved By Marie Peterson Title GEOLOGICAL / PETROLEUM

MARIE PETERSON

TECHNICIAN

Date

APR 21 2003

A COPY OF THIS FORM MUST BE ON LOCATION DURING TANK CLEANING, REMOVAL OF SEDIMENT OIL OR MISCELLANEOUS HYDROCARBONS, AND MUST BE PRESENTED WITH TANK BOTTOMS, SEDIMENT OIL OR MISCELLANEOUS HYDROCARBONS AT THE TREATING PLANT TO WHICH IT IS DELIVERED.

DISTRIBUTION BY OCD	
	Santa Fe
	File
	Operator
	Transporter (2)

District I
1625 N. French Dr., Hobbs, NM 88240
District II
1301 W. Grand Avenue, Artesia, NM 88210
District III
1000 Rio Brazos Road, Aztec, NM 87410
District IV
1220 S. St. Francis Dr., Santa Fe, NM 87505

State of New Mexico
Energy Minerals and Natural Resources

Oil Conservation Division
1220 South St. Francis Dr.
Santa Fe, NM 87505

Form C-117 A
Revised March 17, 1999

Submit 5 Copies to
Appropriate District Office

PERMIT NO. H-25830

TANK CLEANING, SEDIMENT OIL REMOVAL, TRANSPORTATION OF MISCELLANEOUS HYDROCARBONS AND DISPOSAL PERMIT

Operator or Owner Rice Operating Address 122 W Taylor Hobbs Nm 88240
Lease or Facility Name Justice B-12 Location 12-25-37
U.L. - Sec. - Twp. - Rge.

OPERATION TO BE PERFORMED:

☐ Tank Cleaning ☐ Sediment Oil Removal ☒ Transportation of Miscellaneous Hydrocarbons

Operator or Owner Representative authorizing work Craig

Date Work to be Performed 4-1-3

TANK CLEANING DATA

Tank Number _____ Volume _____

Tank Type _____

Volume Below Load Line _____

SEDIMENT OIL OR MISCELLANEOUS HYDROCARBON DATA

Sediment Oil from: ☐ Pit ☐ Cellar ☐ Other

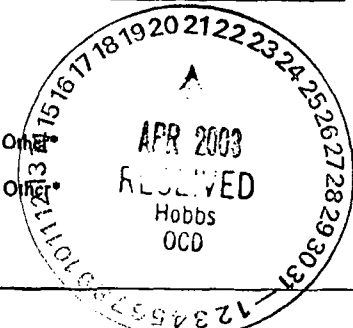
MISCELLANEOUS OIL

Tank Bottoms From: ☐ Pipeline Station ☐ Crude Terminal ☐ Refinery ☐ Other

Catchings From: ☐ Gasoline Plant ☐ Gathering Lines ☒ Salt Water Disposal System ☐ Other

☐ Pipeline Break Oil or Spill

*Other (Explain) _____



VOLUME AND DESTINATION: Estimated Volume 150 Bbls. Field test volume of good oil 142.50 Bbls.
(Not required prior to Division approval)

Destination (Name and Location of treating plant or other facility) Jenex Operating 11100 S Eunice Hwy 18
Hobbs Nm 88240

DESTRUCTION OF SEDIMENT OIL BY: ☐ Burning ☐ Pit Disposal ☐ Use on Roads or firewalls ☐ Other

(Explain) _____

Location of Destruction _____

Justification of Destruction _____

CERTIFICATION: (APPLICATION MAY BE MADE BY EITHER OF THE FOLLOWING)

I hereby certify that the information above is true and complete to the best of my knowledge and belief.

Owner _____

Transporter Jenex Operating

By _____

Address P.O. Box 368 Hobbs Nm 88241

Title _____

Signature [Signature]

Date _____

Title Manager

Date 4-1-3

OIL CONSERVATION DIVISION

Approved By Marie Peterson

MARIE PETERSON
Title GEOLOGICAL / PETROLEUM
TECHNICIAN

Date APR 21 2003

A COPY OF THIS FORM MUST BE ON LOCATION DURING TANK CLEANING, REMOVAL OF SEDIMENT OIL OR MISCELLANEOUS HYDROCARBONS, AND MUST BE PRESENTED WITH TANK BOTTOMS, SEDIMENT OIL OR MISCELLANEOUS HYDROCARBONS AT THE TREATING PLANT TO WHICH IT IS DELIVERED.

DISTRIBUTION BY OGD	
	Santa Fe
	File
	Operator
	Transporter (2)

District I
1625 N. French Dr., Hobbs, NM 88240
District II
1301 W. Grand Avenue, Artesia, NM 88210
District III
1000 Rio Brazos Road, Aztec, NM 87410
District IV
1220 S. St. Francis Dr., Santa Fe, NM 87505

State of New Mexico
Energy Minerals and Natural Resources

Oil Conservation Division
1220 South St. Francis Dr.
Santa Fe, NM 87505

Form C-117 A
Revised March 17, 1999

Submit 5 Copies to
Appropriate District Office

PERMIT NO. H-25829

TANK CLEANING, SEDIMENT OIL REMOVAL, TRANSPORTATION OF MISCELLANEOUS HYDROCARBONS AND DISPOSAL PERMIT

Operator or Owner Sundance Services Address P.O. Box 1737 Eunice NM 88231
Lease or Facility Name Prabo Facility Location 29-21-38
U.L. - Sec. - Twp. - Rge.

OPERATION TO BE PERFORMED:

☐ Tank Cleaning ☐ Sediment Oil Removal ☒ Transportation of Miscellaneous Hydrocarbons

Operator or Owner Representative authorizing work Kelly

Date Work to be Performed 4-1-3

TANK CLEANING DATA Tank Number _____ Volume _____

Tank Type _____

Volume Below Load Line _____

SEDIMENT OIL OR MISCELLANEOUS HYDROCARBON DATA

Sediment Oil from: ☐ Pit ☐ Cellar ☐ Other

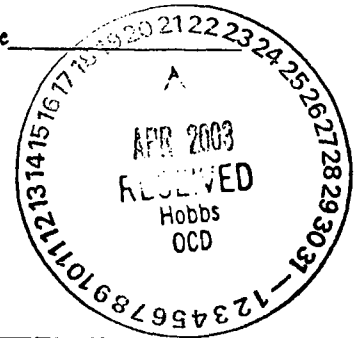
MISCELLANEOUS OIL

Tank Bottoms From: ☐ Pipeline Station ☐ Crude Terminal ☐ Refinery ☐ Other*

Catchings From: ☐ Gasoline Plant ☐ Gathering Lines ☒ Salt Water Disposal System ☐ Other*

☐ Pipeline Break Oil or Spill

*Other (Explain) _____



VOLUME AND DESTINATION: Estimated Volume 190 Bbls. Field test volume of good oil 157.97 Bbls.
(Not required prior to Division approval)

Destination (Name and Location of treating plant or other facility) Jenex Operating 11100 S Eunice Hwy 18
Hobbs NM 88240

DESTRUCTION OF SEDIMENT OIL BY: ☐ Burning ☐ Pit Disposal ☐ Use on Roads or firewalls ☐ Other

(Explain) _____

Location of Destruction _____

Justification of Destruction _____

CERTIFICATION: (APPLICATION MAY BE MADE BY EITHER OF THE FOLLOWING)

I hereby certify that the information above is true and complete to the best of my knowledge and belief.

Owner _____

Transporter Jenex Operating

By _____

Address P.O. Box 308 Hobbs NM 88241

Title _____

Signature [Signature]

Date _____

Title Manager

Date 4-1-3

OIL CONSERVATION DIVISION

Approved By Marie Peterson

MARIE PETERSON
Title GEOLOGICAL / PETROLEUM
TECHNICIAN

Date APR 21 2003

A COPY OF THIS FORM MUST BE ON LOCATION DURING TANK CLEANING, REMOVAL OF SEDIMENT OIL OR MISCELLANEOUS HYDROCARBONS, AND MUST BE PRESENTED WITH TANK BOTTOMS, SEDIMENT OIL OR MISCELLANEOUS HYDROCARBONS AT THE TREATING PLANT TO WHICH IT IS DELIVERED.

DISTRIBUTION BY OCD	
	Santa Fe
	File
	Operator
	Transporter (2)

District I
1625 N. French Dr., Hobbs, NM 88240
District II
1301 W. Grand Avenue, Artesia, NM 88210
District III
1000 Rio Brazos Road, Aztec, NM 87410
District IV
1220 S. St. Francis Dr., Santa Fe, NM 87505

State of New Mexico
Energy Minerals and Natural Resources

Oil Conservation Division
1220 South St. Francis Dr.
Santa Fe, NM 87505

Form C-117 A
Revised March 17, 1999

Submit 5 Copies to
Appropriate District Office

PERMIT NO. A-13782

TANK CLEANING, SEDIMENT OIL REMOVAL, TRANSPORTATION OF MISCELLANEOUS HYDROCARBONS AND DISPOSAL PERMIT

Operator or Owner MWS producing Address Box 1404 Stanton Tx 79782

Lease or Facility Name State DU Location 36-22-27
U.L. - Sec. - Twp. - Rge.

OPERATION TO BE PERFORMED:

☐ Tank Cleaning ☐ Sediment Oil Removal ☒ Transportation of Miscellaneous Hydrocarbons

Operator or Owner Representative authorizing work mike

Date Work to be Performed 3-27-3

TANK CLEANING DATA

Tank Number

Volume

Tank Type

Volume Below Load Line

SEDIMENT OIL OR MISCELLANEOUS HYDROCARBON DATA

Sediment Oil from: ☐ Pit ☐ Cellar ☐ Other

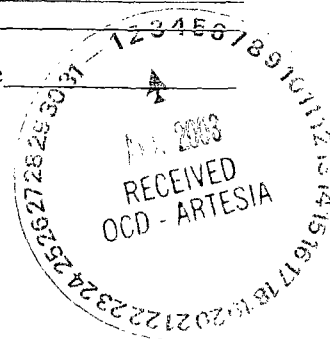
MISCELLANEOUS OIL

Tank Bottoms From: ☐ Pipeline Station ☐ Crude Terminal ☐ Refinery ☐ Other*

Catchings From: ☐ Gasoline Plant ☐ Gathering Lines ☒ Salt Water Disposal System ☐ Other*

☐ Pipeline Break Oil or Spill

*Other (Explain)



VOLUME AND DESTINATION:

Estimated Volume 195 Bbls. Field test volume of good oil 172.86 Bbls.
(Not required prior to Division approval)

Destination (Name and Location of treating plant or other facility) Jenex Operating 11100 S Eunice Hwy 18

Hobbs Nm 88240

DESTRUCTION OF SEDIMENT OIL BY:

☐ Burning ☐ Pit Disposal ☐ Use on Roads or firewalls ☐ Other

(Explain)

Location of Destruction

Justification of Destruction

CERTIFICATION: (APPLICATION MAY BE MADE BY EITHER OF THE FOLLOWING)

I hereby certify that the information above is true and complete to the best of my knowledge and belief.

Owner

Transporter Jenex Operating

By

Address P.O. Box 308 Hobbs Nm 88241

Title

Signature [Signature]

Date

Title Manager Date 3-27-3

OIL CONSERVATION DIVISION

Approved By [Signature] Title CS

Date 4-8-03

A COPY OF THIS FORM MUST BE ON LOCATION DURING TANK CLEANING, REMOVAL OF SEDIMENT OIL OR MISCELLANEOUS HYDROCARBONS, AND MUST BE PRESENTED WITH TANK BOTTOMS, SEDIMENT OIL OR MISCELLANEOUS HYDROCARBONS AT THE TREATING PLANT TO WHICH IT IS DELIVERED.

DISTRIBUTION BY OGD	
<input checked="" type="checkbox"/>	Santa Fe
<input type="checkbox"/>	File
<input type="checkbox"/>	Operator
<input type="checkbox"/>	Transporter (2)

District I
1625 N. French Dr., Hobbs, NM 88240
District II
1301 W. Grand Avenue, Artesia, NM 88210
District III
1000 Rio Brazos Road, Aztec, NM 87410
District IV
1220 S. St. Francis Dr., Santa Fe, NM 87505

State of New Mexico
Energy Minerals and Natural Resources

Oil Conservation Division
1220 South St. Francis Dr.
Santa Fe, NM 87505

Form C-117 A
Revised March 17, 1999

Submit 5 Copies to
Appropriate District Office

PERMIT NO. A-13800

TANK CLEANING, SEDIMENT OIL REMOVAL, TRANSPORTATION OF MISCELLANEOUS HYDROCARBONS AND DISPOSAL PERMIT

Operator or Owner Dakota Resource Inc. Address 911 N. midkiss Rd Midland Tx 79701

Lease or Facility Name Big Eddy 100 SWD Location 8-21-28
U.L. - Sec. - Twp. - Rge

OPERATION TO BE PERFORMED:

☐ Tank Cleaning ☐ Sediment Oil Removal ☒ Transportation of Miscellaneous Hydrocarbons

Operator or Owner Representative authorizing work mike

Date Work to be Performed 3-28-3

TANK CLEANING DATA Tank Number _____ Volume _____

Tank Type _____

Volume Below Load Line _____

SEDIMENT OIL OR MISCELLANEOUS HYDROCARBON DATA

Sediment Oil from: ☐ Pit ☐ Cellar ☐ Other

MISCELLANEOUS OIL

Tank Bottoms From: ☐ Pipeline Station ☐ Crude Terminal ☐ Refinery ☐ Other*

Catchings From: ☐ Gasoline Plant ☐ Gathering Lines ☒ Salt Water Disposal System ☐ Other*

☐ Pipeline Break Oil or Spill

*Other (Explain) _____

VOLUME AND DESTINATION: Estimated Volume 190 Bbls. Field test volume of good oil 149.50 Bbls.
(Not required prior to Division approval)

Destination (Name and Location of treating plant or other facility) Jenex Operating 11100 S Eunice Hwy 18
Hobbs Nm 88240

DESTRUCTION OF SEDIMENT OIL BY: ☐ Burning ☐ Pit Disposal ☐ Use on Roads or firewalls ☐ Other

(Explain) _____

Location of Destruction _____

Justification of Destruction _____

CERTIFICATION: (APPLICATION MAY BE MADE BY EITHER OF THE FOLLOWING)

I hereby certify that the information above is true and complete to the best of my knowledge and belief.

Owner _____

Transporter Jenex Operating

By _____

Address P.O. Box 308 Hobbs Nm 88241

Title _____

Signature [Signature]

Date _____

Title Manager Date 3-27-3

OIL CONSERVATION DIVISION

Approved By [Signature] Title OS Date 4-8-03

A COPY OF THIS FORM MUST BE ON LOCATION DURING TANK CLEANING, REMOVAL OF SEDIMENT OIL OR MISCELLANEOUS HYDROCARBONS, AND MUST BE PRESENTED WITH TANK BOTTOMS, SEDIMENT OIL OR MISCELLANEOUS HYDROCARBONS AT THE TREATING PLANT TO WHICH IT IS DELIVERED.

DISTRIBUTION BY OCD	
<input checked="" type="checkbox"/>	Santa Fe
<input type="checkbox"/>	File
<input type="checkbox"/>	Operator
<input type="checkbox"/>	Transporter (2)

District I
1625 N. French Dr., Hobbs, NM 88240
District II
1301 W. Grand Avenue, Artesia, NM 88210
District III
1000 Rio Brazos Road, Aztec, NM 87410
District IV
1220 S. St. Francis Dr., Santa Fe, NM 87505

State of New Mexico
Energy Minerals and Natural Resources

Oil Conservation Division
1220 South St. Francis Dr.
Santa Fe, NM 87505

Form C-117 A
Revised March 17, 1999

Submit 5 Copies to
Appropriate District Office

PERMIT NO. A-13769

TANK CLEANING, SEDIMENT OIL REMOVAL, TRANSPORTATION OF MISCELLANEOUS HYDROCARBONS AND DISPOSAL PERMIT

Operator or Owner MWS Producing Address Box 1404 Stanton TX 79782
Lease or Facility Name State DU Location 36-22-27
U.L. - Sec. - Twp. - Rge

OPERATION TO BE PERFORMED:

☐ Tank Cleaning ☐ Sediment Oil Removal ☒ Transportation of Miscellaneous Hydrocarbons

Operator or Owner Representative authorizing work mike

Date Work to be Performed 3-19-3

TANK CLEANING DATA Tank Number _____ Volume _____

Tank Type _____

Volume Below Load Line _____

SEDIMENT OIL OR MISCELLANEOUS HYDROCARBON DATA

Sediment Oil from: ☐ Pit ☐ Cellar ☐ Other

MISCELLANEOUS OIL

Tank Bottoms From: ☐ Pipeline Station ☐ Crude Terminal ☐ Refinery ☐ Other

Catchings From: ☐ Gasoline Plant ☐ Gathering Lines ☒ Salt Water Disposal System ☐ Other

☐ Pipeline Break Oil or Spill

*Other (Explain) _____

VOLUME AND DESTINATION: Estimated Volume 190 Bbls. Field test volume of good oil 190.95 Bbls.
(Not required prior to Division approval)

Destination (Name and Location of treating plant or other facility) Jenex Operating 11100 S Eunice Hwy 18
Hobbs Nm 88240

DESTRUCTION OF SEDIMENT OIL BY: ☐ Burning ☐ Pit Disposal ☐ Use on Roads or firewalls ☐ Other

(Explain) _____

Location of Destruction _____

Justification of Destruction _____

CERTIFICATION: (APPLICATION MAY BE MADE BY EITHER OF THE FOLLOWING)

I hereby certify that the information above is true and complete to the best of my knowledge and belief.

Owner _____

Transporter Jenex Operating

By _____

Address P.O. Box 308 Hobbs Nm 88241

Title _____

Signature [Signature]

Date _____

Title Manager

Date 3-19-3

OIL CONSERVATION DIVISION

Approved By [Signature] Title CS

Date 4-8-03

A COPY OF THIS FORM MUST BE ON LOCATION DURING TANK CLEANING, REMOVAL OF SEDIMENT OIL OR MISCELLANEOUS HYDROCARBONS, AND MUST BE PRESENTED WITH TANK BOTTOMS, SEDIMENT OIL OR MISCELLANEOUS HYDROCARBONS AT THE TREATING PLANT TO WHICH IT IS DELIVERED.

DISTRIBUTION BY OGD	
<input checked="" type="checkbox"/>	Santa Fe
<input type="checkbox"/>	File
<input type="checkbox"/>	Operator
<input type="checkbox"/>	Transporter (2)

District I
1625 N. French Dr., Hobbs, NM 88240
District II
1301 W. Grand Avenue, Artesia, NM 88210
District III
1000 Rio Brazos Road, Aztec, NM 87410
District IV
1220 S. St. Francis Dr., Santa Fe, NM 87505

State of New Mexico
Energy Minerals and Natural Resources

Oil Conservation Division
1220 South St. Francis Dr.
Santa Fe, NM 87505

Form C-117 A
Revised March 17, 1999

Submit 5 Copies to
Appropriate District Office

PERMIT NO. A-13760

TANK CLEANING, SEDIMENT OIL REMOVAL, TRANSPORTATION OF MISCELLANEOUS HYDROCARBONS AND DISPOSAL PERMIT

Operator or Owner OK Hot oil Services Address Box 146 Loca Hills Nm 88255
Lease or Facility Name OK Hot oil plant Location 29-17-29
U.L. - Sec. - Twp. - Rge.

OPERATION TO BE PERFORMED:

☐ Tank Cleaning ☐ Sediment Oil Removal ☒ Transportation of Miscellaneous Hydrocarbons

Operator or Owner Representative authorizing work Tracy

Date Work to be Performed 3-11-03

TANK CLEANING DATA

Tank Number _____

Volume _____

Tank Type _____

Volume Below Load Line _____

SEDIMENT OIL OR MISCELLANEOUS HYDROCARBON DATA

Sediment Oil from: ☐ Pit ☐ Cellar ☐ Other


MISCELLANEOUS OIL

Tank Bottoms From: ☐ Pipeline Station ☐ Crude Terminal ☐ Refinery ☐ Other

Catchings From: ☐ Gasoline Plant ☐ Gathering Lines ☒ Salt Water Disposal System ☐ Other

☐ Pipeline Break Oil or Spill

*Other (Explain) _____



VOLUME AND DESTINATION: Estimated Volume 750 Bbls. Field test volume of good oil 715.52 Bbls.
(Not required prior to Division approval)

Destination (Name and Location of treating plant or other facility) Jenex Operating 11100 S Funiac Hwy 18 Hobbs Nm 88240

DESTRUCTION OF SEDIMENT OIL BY: ☐ Burning ☐ Pit Disposal ☐ Use on Roads or firewalls ☐ Other

(Explain) _____

Location of Destruction _____

Justification of Destruction _____

CERTIFICATION: (APPLICATION MAY BE MADE BY EITHER OF THE FOLLOWING)

I hereby certify that the information above is true and complete to the best of my knowledge and belief.

Owner _____

Transporter Jenex Operating

By _____

Address P.O. Box 308 Hobbs Nm 88241

Title _____

Signature [Signature]

Date _____

Title Manager Date 3-11-03

OIL CONSERVATION DIVISION

Approved By [Signature] Title CS

Date 4-8-03

A COPY OF THIS FORM MUST BE ON LOCATION DURING TANK CLEANING, REMOVAL OF SEDIMENT OIL OR MISCELLANEOUS HYDROCARBONS, AND MUST BE PRESENTED WITH TANK BOTTOMS, SEDIMENT OIL OR MISCELLANEOUS HYDROCARBONS AT THE TREATING PLANT TO WHICH IT IS DELIVERED.

DISTRIBUTION BY OCD	
<input checked="" type="checkbox"/>	Santa Fe
<input type="checkbox"/>	File
<input type="checkbox"/>	Operator
<input type="checkbox"/>	Transporter (2)

District I
1625 N. French Dr., Hobbs, NM 88240
District II
1301 W. Grand Avenue, Artesia, NM 88210
District III
1000 Rio Brazos Road, Aztec, NM 87410
District IV
1220 S. St. Francis Dr., Santa Fe, NM 87505

State of New Mexico
Energy Minerals and Natural Resources

Oil Conservation Division
1220 South St. Francis Dr.
Santa Fe, NM 87505

Form C-117 A
Revised March 17, 1999

Submit 5 Copies to
Appropriate District Office

PERMIT NO. A-13756

TANK CLEANING, SEDIMENT OIL REMOVAL, TRANSPORTATION OF MISCELLANEOUS HYDROCARBONS AND DISPOSAL PERMIT

Operator or Owner MWS Producing Address Box 1404 Stanton TX 79782

Lease or Facility Name State DU Location 36-22-27
U.L. - Sec. - Twp. - Rge.

OPERATION TO BE PERFORMED:

☐ Tank Cleaning ☐ Sediment Oil Removal ☒ Transportation of Miscellaneous Hydrocarbons

Operator or Owner Representative authorizing work mike

Date Work to be Performed 3-2-3
TANK CLEANING DATA Tank Number _____ Volume _____

Tank Type _____
SEDIMENT OIL OR MISCELLANEOUS HYDROCARBON DATA

Sediment Oil from: ☐ Pit ☐ Cellar ☐ Other

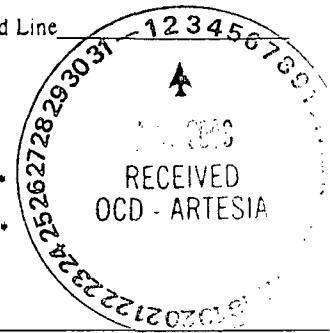
MISCELLANEOUS OIL

Tank Bottoms From: ☐ Pipeline Station ☐ Crude Terminal ☐ Refinery ☐ Other*

Catchings From: ☐ Gasoline Plant ☐ Gathering Lines ☒ Salt Water Disposal System ☐ Other*

☐ Pipeline Break Oil or Spill

*Other (Explain) _____



VOLUME AND DESTINATION: Estimated Volume 190 Bbbls. Field test volume of good oil 188.70 Bbbls.
(Not required prior to Division approval)

Destination (Name and Location of treating plant or other facility) Jenex Operating 11100 S Eunice Hwy 18
Hobbs Nm 88240

DESTRUCTION OF SEDIMENT OIL BY: ☐ Burning ☐ Pit Disposal ☐ Use on Roads or firewalls ☐ Other

(Explain) _____

Location of Destruction _____

Justification of Destruction _____

CERTIFICATION: (APPLICATION MAY BE MADE BY EITHER OF THE FOLLOWING)

I hereby certify that the information above is true and complete to the best of my knowledge and belief.

Owner _____ Transporter Jenex Operating
By _____ Address P.O. Box 308 Hobbs Nm 88241
Title _____ Signature [Signature]
Date _____ Title manager Date 3-2-3

OIL CONSERVATION DIVISION

Approved By [Signature] Title CS Date 4-8-03

A COPY OF THIS FORM MUST BE ON LOCATION DURING TANK CLEANING, REMOVAL OF SEDIMENT OIL OR MISCELLANEOUS HYDROCARBONS, AND MUST BE PRESENTED WITH TANK BOTTOMS, SEDIMENT OIL OR MISCELLANEOUS HYDROCARBONS AT THE TREATING PLANT TO WHICH IT IS DELIVERED.

DISTRIBUTION BY OCD	
<input checked="" type="checkbox"/>	Santa Fe
<input type="checkbox"/>	File
<input type="checkbox"/>	Operator
<input type="checkbox"/>	Transporter (2)

District I
1625 N. French Dr., Hobbs, NM 88240
District II
1301 W. Grand Avenue, Artesia, NM 88210
District III
1000 Rio Brazos Road, Aztec, NM 87410
District IV
1220 S. St. Francis Dr., Santa Fe, NM 87505

State of New Mexico
Energy Minerals and Natural Resources

Oil Conservation Division
1220 South St. Francis Dr.
Santa Fe, NM 87505

Form C-117 A
Revised March 17, 1999

Submit 5 Copies to
Appropriate District Office

PERMIT NO. A-13753

TANK CLEANING, SEDIMENT OIL REMOVAL, TRANSPORTATION OF MISCELLANEOUS HYDROCARBONS AND DISPOSAL PERMIT

Operator or Owner OK Hot Oil Address Box 146 Loco Hills NM 88255
Lease or Facility Name OK Hot oil plant Location 29-17-29
U.L. - Sec. - Twp. - Rge.

OPERATION TO BE PERFORMED:

☐ Tank Cleaning ☐ Sediment Oil Removal ☒ Transportation of Miscellaneous Hydrocarbons

Operator or Owner Representative authorizing work Tracy

Date Work to be Performed 2-22-23-3

TANK CLEANING DATA Tank Number _____ Volume _____

Tank Type _____

Volume Below Load Line _____

SEDIMENT OIL OR MISCELLANEOUS HYDROCARBON DATA

Sediment Oil from: ☐ Pit ☐ Cellar ☐ Other

MISCELLANEOUS OIL

Tank Bottoms From: ☐ Pipeline Station ☐ Crude Terminal ☐ Refinery ☐ Other*

Catchings From: ☐ Gasoline Plant ☐ Gathering Lines ☒ Salt Water Disposal System ☐ Other*

☐ Pipeline Break Oil or Spill

*Other (Explain) _____

VOLUME AND DESTINATION: Estimated Volume 750 Bbls. Field test volume of good oil 511.59 Bbls.
(Not required prior to Division approval)

Destination (Name and Location of treating plant or other facility) Jenex Operating 11100 S Eunice Hwy 18
Hobbs NM 88240

DESTRUCTION OF SEDIMENT OIL BY: ☐ Burning ☐ Pit Disposal ☐ Use on Roads or firewalls ☐ Other

(Explain) _____

Location of Destruction _____

Justification of Destruction _____

CERTIFICATION: (APPLICATION MAY BE MADE BY EITHER OF THE FOLLOWING)

I hereby certify that the information above is true and complete to the best of my knowledge and belief.

Owner _____

Transporter Jenex Operating

By _____

Address P.O. Box 308 Hobbs NM 88241

Title _____

Signature [Signature]

Date _____

Title Manager

Date 2-21-3

OIL CONSERVATION DIVISION

Approved By [Signature] Title CS

Date MAR 27 2003

A COPY OF THIS FORM MUST BE ON LOCATION DURING TANK CLEANING, REMOVAL OF SEDIMENT OIL OR MISCELLANEOUS HYDROCARBONS, AND MUST BE PRESENTED WITH TANK BOTTOMS, SEDIMENT OIL OR MISCELLANEOUS HYDROCARBONS AT THE TREATING PLANT TO WHICH IT IS DELIVERED.

DISTRIBUTION BY OCD	
<input checked="" type="checkbox"/>	Santa Fe
<input type="checkbox"/>	File
<input type="checkbox"/>	Operator
<input type="checkbox"/>	Transporter (2)

District I
1625 N. French Dr., Hobbs, NM 88240
District II
1301 W. Grand Avenue, Artesia, NM 88210
District III
1000 Rio Brazos Road, Aztec, NM 87410
District IV
1220 S. St. Francis Dr., Santa Fe, NM 87505

State of New Mexico
Energy Minerals and Natural Resources

Oil Conservation Division
1220 South St. Francis Dr.
Santa Fe, NM 87505

Form C-117 A
Revised March 17, 1999

Submit 5 Copies to
Appropriate District Office

PERMIT NO. A-13754

TANK CLEANING, SEDIMENT OIL REMOVAL, TRANSPORTATION OF MISCELLANEOUS HYDROCARBONS AND DISPOSAL PERMIT

Operator or Owner MWS Producing Address Box 1404 Stanton TX 79782
Lease or Facility Name State DU Location 36-22-27
U.L. - Sec. - Twp. - Rge.

OPERATION TO BE PERFORMED:

☐ Tank Cleaning ☐ Sediment Oil Removal ☒ Transportation of Miscellaneous Hydrocarbons

Operator or Owner Representative authorizing work mike

Date Work to be Performed 2-24-3

TANK CLEANING DATA

Tank Number _____

Volume _____

Tank Type _____

Volume Below Load Line _____

SEDIMENT OIL OR MISCELLANEOUS HYDROCARBON DATA

Sediment Oil from: ☐ Pit ☐ Cellar ☐ Other

MISCELLANEOUS OIL

Tank Bottoms From: ☐ Pipeline Station ☐ Crude Terminal ☐ Refinery ☐ Other*

Catchings From: ☐ Gasoline Plant ☐ Gathering Lines ☒ Salt Water Disposal System ☐ Other*

☐ Pipeline Break Oil or Spill

*Other (Explain) _____

VOLUME AND DESTINATION:

Estimated Volume 190 Bbls.

Field test volume of good oil 189.99 Bbls.
(Not required prior to Division approval)

Destination (Name and Location of treating plant or other facility) Jenex Operating 11100 S Eunice Hwy 18
Hobbs Nm 88240

DESTRUCTION OF SEDIMENT OIL BY:

☐ Burning ☐ Pit Disposal ☐ Use on Roads or firewalls ☐ Other

(Explain) _____

Location of Destruction _____

Justification of Destruction _____

CERTIFICATION: (APPLICATION MAY BE MADE BY EITHER OF THE FOLLOWING)

I hereby certify that the information above is true and complete to the best of my knowledge and belief.

Owner _____

Transporter Jenex Operating

By _____

Address P.O. Box 308 Hobbs Nm 88241

Title _____

Signature [Signature]

Date _____

Title Manager

Date 2-24-3

OIL CONSERVATION DIVISION

Approved By [Signature] Title CS

Date MAR 27 2003

A COPY OF THIS FORM MUST BE ON LOCATION DURING TANK CLEANING, REMOVAL OF SEDIMENT OIL OR MISCELLANEOUS HYDROCARBONS, AND MUST BE PRESENTED WITH TANK BOTTOMS, SEDIMENT OIL OR MISCELLANEOUS HYDROCARBONS AT THE TREATING PLANT TO WHICH IT IS DELIVERED.

DISTRIBUTION BY OCD	
<input checked="" type="checkbox"/>	Santa Fe
<input type="checkbox"/>	File
<input type="checkbox"/>	Operator
<input type="checkbox"/>	Transporter (2)

District I
1625 N. French Dr., Hobbs, NM 88240
District II
1301 W. Grand Avenue, Artesia, NM 88210
District III
1000 Rio Brazos Road, Aztec, NM 87410
District IV
1220 S. St. Francis Dr., Santa Fe, NM 87505

State of New Mexico
Energy Minerals and Natural Resources

Oil Conservation Division
1220 South St. Francis Dr.
Santa Fe, NM 87505

Form C-117 A
Revised March 17, 1999

Submit 5 Copies to
Appropriate District Office

PERMIT NO. A-13751

TANK CLEANING, SEDIMENT OIL REMOVAL, TRANSPORTATION OF MISCELLANEOUS HYDROCARBONS AND DISPOSAL PERMIT

Operator or Owner Loco Hills Water Disposal Address Box 68 Loco Hills NM 88255
Lease or Facility Name Loco Hills SWD Location 16-17-30
U.L. - Sec. - Twp. - Rge.

OPERATION TO BE PERFORMED:

☐ Tank Cleaning ☐ Sediment Oil Removal ☒ Transportation of Miscellaneous Hydrocarbons

Operator or Owner Representative authorizing work Darrell

Date Work to be Performed 2-17-3

TANK CLEANING DATA

Tank Number _____

Volume _____

Tank Type _____

Volume Below Load Line _____

SEDIMENT OIL OR MISCELLANEOUS HYDROCARBON DATA

Sediment Oil from: ☐ Pit ☐ Cellar ☐ Other

MISCELLANEOUS OIL

Tank Bottoms From: ☐ Pipeline Station ☐ Crude Terminal ☐ Refinery ☐ Other*

Catchings From: ☐ Gasoline Plant ☐ Gathering Lines ☒ Salt Water Disposal System ☐ Other*

☐ Pipeline Break Oil or Spill

*Other (Explain) _____

VOLUME AND DESTINATION:

Estimated Volume 380 Bbls.

Field test volume of good oil 379.80 Bbls
(Not required prior to Division approval)

Destination (Name and Location of treating plant or other facility) Jenex Operating 11100 S Eunice Hwy 18
Hobbs Nm 88240

DESTRUCTION OF SEDIMENT OIL BY:

☐ Burning ☐ Pit Disposal ☐ Use on Roads or firewalls ☐ Other

(Explain) _____

Location of Destruction _____

Justification of Destruction _____

CERTIFICATION: (APPLICATION MAY BE MADE BY EITHER OF THE FOLLOWING)

I hereby certify that the information above is true and complete to the best of my knowledge and belief.

Owner _____

Transporter Jenex Operating

By _____

Address P.O. Box 308 Hobbs Nm 88241

Title _____

Signature [Signature]

Date _____

Title manager Date 2-17-3

OIL CONSERVATION DIVISION

Approved By [Signature] Title CS

Date

MAR 27 2003

A COPY OF THIS FORM MUST BE ON LOCATION DURING TANK CLEANING, REMOVAL OF SEDIMENT OIL OR MISCELLANEOUS HYDROCARBONS, AND MUST BE PRESENTED WITH TANK BOTTOMS, SEDIMENT OIL OR MISCELLANEOUS HYDROCARBONS AT THE TREATING PLANT TO WHICH IT IS DELIVERED.

DISTRIBUTION BY OCD	
<input checked="" type="checkbox"/>	Santa Fe
<input type="checkbox"/>	File
<input type="checkbox"/>	Operator
<input type="checkbox"/>	Transporter (2)

District I
1625 N. French Dr., Hobbs, NM 88240
District II
1301 W. Grand Avenue, Artesia, NM 88210
District III
1000 Rio Brazos Road, Aztec, NM 87410
District IV
1220 S. St. Francis Dr., Santa Fe, NM 87505

State of New Mexico
Energy Minerals and Natural Resources

Oil Conservation Division
1220 South St. Francis Dr.
Santa Fe, NM 87505

Form C-117 A
Revised March 17, 1999

Submit 5 Copies to
Appropriate District Office

PERMIT NO. A-13750

TANK CLEANING, SEDIMENT OIL REMOVAL, TRANSPORTATION OF MISCELLANEOUS HYDROCARBONS AND DISPOSAL PERMIT

Operator or Owner MWS Producing Address Box 1404 Stanton Tx 79782
Lease or Facility Name State DU Location 36-22-27
U.L. - Sec. - Twp. - Rge.

OPERATION TO BE PERFORMED:

☐ Tank Cleaning ☐ Sediment Oil Removal ☒ Transportation of Miscellaneous Hydrocarbons

Operator or Owner Representative authorizing work mike

Date Work to be Performed 2-17-3

TANK CLEANING DATA

Tank Number _____

Volume _____

Tank Type _____

Volume Below Load Line _____

SEDIMENT OIL OR MISCELLANEOUS HYDROCARBON DATA

Sediment Oil from: ☐ Pit ☐ Cellar ☐ Other


MISCELLANEOUS OIL

Tank Bottoms From: ☐ Pipeline Station ☐ Crude Terminal ☐ Refinery ☐ Other*

Catchings From: ☐ Gasoline Plant ☐ Gathering Lines ☒ Salt Water Disposal System ☐ Other*

☐ Pipeline Break Oil or Spill

*Other (Explain) _____



VOLUME AND DESTINATION:

Estimated Volume 19.5 Bbls.

Field test volume of good oil 165.51 Bbls.
(Not required prior to Division approval)

Destination (Name and Location of treating plant or other facility) Jenex Operating 11100 S Eunice Hwy 18
Hobbs Nm 88240

DESTRUCTION OF SEDIMENT OIL BY:

☐ Burning ☐ Pit Disposal ☐ Use on Roads or firewalls ☐ Other

(Explain) _____

Location of Destruction _____

Justification of Destruction _____

CERTIFICATION: (APPLICATION MAY BE MADE BY EITHER OF THE FOLLOWING)

I hereby certify that the information above is true and complete to the best of my knowledge and belief.

Owner _____

Transporter Jenex Operating

By _____

Address P.O. Box 308 Hobbs Nm 88241

Title _____

Signature [Signature]

Date _____

Title Manager

Date 2-17-3

OIL CONSERVATION DIVISION

Approved By [Signature]

Title CS

Date MAR 27 2003

A COPY OF THIS FORM MUST BE ON LOCATION DURING TANK CLEANING, REMOVAL OF SEDIMENT OIL OR MISCELLANEOUS HYDROCARBONS, AND MUST BE PRESENTED WITH TANK BOTTOMS, SEDIMENT OIL OR MISCELLANEOUS HYDROCARBONS AT THE TREATING PLANT TO WHICH IT IS DELIVERED.

DISTRIBUTION BY OCD	
<input checked="" type="checkbox"/>	Santa Fe
<input type="checkbox"/>	File
<input type="checkbox"/>	Operator
<input type="checkbox"/>	Transporter (2)

District I
1025 N. French Dr., Hobbs, NM 88240
District II
1101 W. Grand Avenue, Artesia, NM 88210
District III
1600 Rio Brazos Road, Aztec, NM 87410
District IV
1220 S. St. Francis Dr., Santa Fe, NM 87505

State of New Mexico
Energy Minerals and Natural Resources

Oil Conservation Division
1220 South St. Francis Dr.
Santa Fe, NM 87505

Form C-117 A
Revised March 17, 1999

Submit 5 Copies to
Appropriate District Office

PERMIT NO. A-13747

TANK CLEANING, SEDIMENT OIL REMOVAL, TRANSPORTATION OF MISCELLANEOUS HYDROCARBONS AND DISPOSAL PERMIT

Operator or Owner OK Hot oil Address Box 146 Loco Hills Nm 88255
Facility Name OK Hot oil Location 29-17-29
U.L. - Sec. - Twp. - Rge.

OPERATION TO BE PERFORMED:

☐ Tank Cleaning ☐ Sediment Oil Removal ☒ Transportation of Miscellaneous Hydrocarbons

Operator or Owner Representative authorizing work Tracy

Date Work to be Performed 2-11-3

TANK CLEANING DATA

Tank Number

Volume

Tank Type

Volume Below Load Line

SEDIMENT OIL OR MISCELLANEOUS HYDROCARBON DATA

Sediment Oil from: ☐ Pit ☐ Cellar ☐ Other

MISCELLANEOUS OIL

Tank Bottoms From: ☐ Pipeline Station ☐ Crude Terminal ☐ Refinery ☐ Other*

Catchings From: ☐ Gasoline Plant ☐ Gathering Lines ☒ Salt Water Disposal System ☐ Other*

☐ Pipeline Break Oil or Spill

*Other (Explain)

DATE AND DESTINATION:

Estimated Volume 190 Bbls.

Field test volume of good oil 180.24 Bbls
(Not required prior to Division approval)

Destination (Name and Location of treating plant or other facility) 11100 S Eunice HWY 18 Hobbs NM 88240

DESTRUCTION OF SEDIMENT OIL BY:

☐ Burning ☐ Pit Disposal ☐ Use on Roads or firewalls ☐ Other

(Explain)

Location of Destruction

Justification of Destruction

CERTIFICATION: (APPLICATION MAY BE MADE BY EITHER OF THE FOLLOWING)

I hereby certify that the information above is true and complete to the best of my knowledge and belief.

Owner

Transporter Jenex Operating

By

Address P O Box 308 Hobbs NM 88241

Title

Signature [Signature]

Date

Title Manager

Date 2-11-3

CONSERVATION DIVISION

Received By [Signature] Title CS

Date

MAR 27 2003

THIS FORM MUST BE ON LOCATION DURING TANK CLEANING, REMOVAL OF SEDIMENT OIL OR MISCELLANEOUS HYDROCARBONS, AND MUST BE PRESENTED WITH TANK BOTTOMS, SEDIMENT OIL OR MISCELLANEOUS HYDROCARBONS AT THE TREATING PLANT TO WHICH IT IS DELIVERED.

DISTRIBUTION BY OCD

<input checked="" type="checkbox"/>	Santa Fe
<input type="checkbox"/>	File
<input type="checkbox"/>	Operator
<input type="checkbox"/>	Transporter (2)

State of New Mexico
Energy Minerals and Natural Resources

Form C-117 A
Revised March 17, 1999

Oil Conservation Division
1220 South St. Francis Dr.
Santa Fe, NM 87505

Submit 5 Copies to
Appropriate District Office

PERMIT NO. A-13796

TANK CLEANING, SEDIMENT OIL REMOVAL, TRANSPORTATION OF MISCELLANEOUS HYDROCARBONS AND DISPOSAL PERMIT

Owner Shakelford Oil Co. Address P.O. Box 10665 Midland TX 79702

County Name Eddy JK State #1 Location 2-20-29
UL - Sec - Twp - Rge

ACTION TO BE PERFORMED

☐ Tank Cleaning ☐ Sediment Oil Removal ☒ Transportation of Miscellaneous Hydrocarbons

Operator or Owner Representative authorizing work Don

Date Work to be Performed 2-11-3

TANK CLEANING DATA Tank Number _____ Volume _____

Sediment Oil or Miscellaneous Hydrocarbon Data Tank Type _____ Volume Below Load Line _____

Sediment Oil from ☐ Pit ☐ Cellar ☐ Other

MISCELLANEOUS OIL

Tank Bottoms from ☐ Pipeline Station ☐ Crude Terminal ☐ Refinery ☐ Other*

Catchings from ☐ Gasoline Plant ☐ Gathering Lines ☒ Salt Water Disposal System ☐ Other*

☐ Pipeline Break Oil or Spill

*Other (Explain) _____

AND DESTINATION: Estimated Volume 190 Bbls. Field test volume of good oil 164.52 Bbls
(Not required prior to Division approval)

Destination (Name and Location of treating plant or other facility) 11100 S Eunice HWY 18 Hobbs NM 88240

ACTION OF SEDIMENT OIL BY: ☐ Burning ☐ Pit Disposal ☐ Use on Roads or firewalls ☐ Other

(Explain) _____

Location of Destruction _____

Justification of Destruction _____

LOCATION: (APPLICATION MAY BE MADE BY EITHER OF THE FOLLOWING)

certify that the information above is true and complete to the best of my knowledge and belief.

Owner _____ Transporter Jenex Operating

Address P O Box 308 Hobbs NM 88241

Title _____ Signature Jay A. [Signature]

Date _____ Title Manager Date 2-10-3

CONSERVATION DIVISION

[Signature] Title CS Date MAR 27 2003

THIS FORM MUST BE ON LOCATION DURING TANK CLEANING, REMOVAL OF SEDIMENT OIL OR MISCELLANEOUS HYDROCARBONS, AND MUST BE PRESENTED WITH TANK BOTTOMS, SEDIMENT OIL OR MISCELLANEOUS HYDROCARBONS AT THE TREATING PLANT TO WHICH IT IS DELIVERED.

DISTRIBUTION BY OCD

<input checked="" type="checkbox"/>	Santa Fe
<input type="checkbox"/>	File
<input type="checkbox"/>	Operator
<input type="checkbox"/>	Transporter (2)

District I
1625 N. French Dr., Hobbs, NM 88240
District II
1301 W. Grand Avenue, Artesia, NM 88210
District III
1000 Rio Brazos Road, Aztec, NM 87410
District IV
1220 S. St. Francis Dr., Santa Fe, NM 87505

State of New Mexico
Energy Minerals and Natural Resources

Oil Conservation Division
1220 South St. Francis Dr.
Santa Fe, NM 87505

Form C-117 A
Revised March 17, 1999

Submit 5 Copies to
Appropriate District Office

PERMIT NO. A-13732

TANK CLEANING, SEDIMENT OIL REMOVAL, TRANSPORTATION OF MISCELLANEOUS HYDROCARBONS AND DISPOSAL PERMIT

Operator or Owner MWS Production Address Box 1404 Stanton TX 79782
Name of Facility State DW Location 36-22-27
U.L. - Sec. - Twp. - Rge.

OPERATION TO BE PERFORMED:

☐ Tank Cleaning ☐ Sediment Oil Removal ☒ Transportation of Miscellaneous Hydrocarbons

Operator or Owner Representative authorizing work Mike

Date Work to be Performed 2-6-3

TANK CLEANING DATA

Tank Number _____

Volume _____

Tank Type _____

Volume Below Load Line _____

SEDIMENT OIL OR MISCELLANEOUS HYDROCARBON DATA

Sediment Oil from: ☐ Pit ☐ Cellar ☐ Other

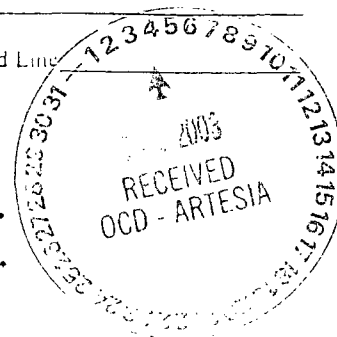
MISCELLANEOUS OIL

Tank Bottoms From: ☐ Pipeline Station ☐ Crude Terminal ☐ Refinery ☐ Other*

Catchings From: ☐ Gasoline Plant ☐ Gathering Lines ☒ Salt Water Disposal System ☐ Other*

☐ Pipeline Break Oil or Spill

*Other (Explain) _____



VOLUME AND DESTINATION:

Estimated Volume 190 Bbls.

Field test volume of good oil 173.64 Bbls.
(Not required prior to Division approval)

Destination (Name and Location of treating plant or other facility) 11100 S Eunice HWY 18 Hobbs NM 88240

DESTRUCTION OF SEDIMENT OIL BY:

☐ Burning ☐ Pit Disposal ☐ Use on Roads or firewalls ☐ Other

(Explain) _____

Location of Destruction _____

Justification of Destruction _____

CERTIFICATION: (APPLICATION MAY BE MADE BY EITHER OF THE FOLLOWING)

I hereby certify that the information above is true and complete to the best of my knowledge and belief.

Owner _____

Transporter Jenex Operating

By _____

Address P O Box 308 Hobbs NM 88241

Title _____

Signature [Signature]

Date _____

Title Manager

Date 2-6-3

II. CONSERVATION DIVISION

Approved By [Signature] Title CS

Date MAR 27 2003

A COPY OF THIS FORM MUST BE ON LOCATION DURING TANK CLEANING, REMOVAL OF SEDIMENT OIL OR MISCELLANEOUS HYDROCARBONS, AND MUST BE PRESENTED WITH TANK BOTTOMS, SEDIMENT OIL OR MISCELLANEOUS HYDROCARBONS AT THE TREATING PLANT TO WHICH IT IS DELIVERED.

DISTRIBUTION BY OCD	
<input checked="" type="checkbox"/>	Santa Fe
<input type="checkbox"/>	File
<input type="checkbox"/>	Operator
<input type="checkbox"/>	Transporter (2)

1025 N. French Dr., Hobbs, NM 88240
District II
1301 W. Grand Avenue, Artesia, NM 88210
District III
1000 Rio Brazos Road, Aztec, NM 87410
District IV
220 S. St. Francis Dr., Santa Fe, NM 87505

State of New Mexico
Energy Minerals and Natural Resources

Oil Conservation Division
1220 South St. Francis Dr.
Santa Fe, NM 87505

Form C-117 A
Revised March 17, 1999

Submit 5 Copies to
Appropriate District Office

PERMIT NO. A-13731

TANK CLEANING, SEDIMENT OIL REMOVAL, TRANSPORTATION OF MISCELLANEOUS HYDROCARBONS AND DISPOSAL PERMIT

Operator or Owner Oil Hot Oil Address Box 146 Loco Hills NM 88255
Name of Facility Oil Hot oil plant Location 29-17-29
U.L. Sec. Twp. Rge.

OPERATION TO BE PERFORMED:

☐ Tank Cleaning ☐ Sediment Oil Removal ☒ Transportation of Miscellaneous Hydrocarbons

Operator or Owner Representative authorizing work Tracy

Date Work to be Performed 2-5-3

TANK CLEANING DATA Tank Number _____ Volume _____

Tank Type _____

Volume Below Load Line _____

SEDIMENT OIL OR MISCELLANEOUS HYDROCARBON DATA

Sediment Oil from: ☐ Pit ☐ Cellar ☐ Other

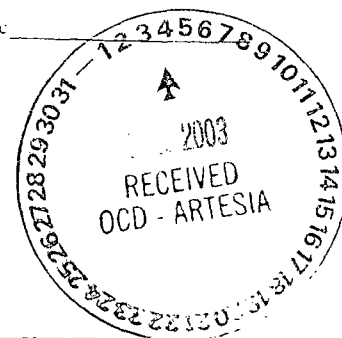
MISCELLANEOUS OIL

Tank Bottoms from: ☐ Pipeline Station ☐ Crude Terminal ☐ Refinery ☐ Other*

Catchings from: ☐ Gasoline Plant ☐ Gathering Lines ☒ Salt Water Disposal System ☐ Other*

☐ Pipeline Break Oil or Spill

*Other (Explain) _____



VOLUME AND DESTINATION: Estimated Volume 760 Bbls. Field test volume of good oil 701.02 Bbls
(Not required prior to Division approval)

Destination (Name and Location of treating plant or other facility) 11100 S Eunice HWY 18 Hobbs NM 88240

DESTRUCTION OF SEDIMENT OIL BY: ☐ Burning ☐ Pit Disposal ☐ Use on Roads or firewalls ☐ Other

(Explain) _____

Location of Destruction _____

Justification of Destruction _____

CERTIFICATION: (APPLICATION MAY BE MADE BY EITHER OF THE FOLLOWING)

I hereby certify that the information above is true and complete to the best of my knowledge and belief.

Owner _____

Transporter Jenex Operating

By _____

Address P O Box 308 Hobbs NM 88241

Title _____

Signature [Signature]

Date _____

Title Manager

Date 2-5-3

CONSERVATION DIVISION

Received by [Signature] Title CS

Date 2-5-3

COPIES OF THIS FORM MUST BE ON LOCATION DURING TANK CLEANING, REMOVAL OF SEDIMENT OIL OR MISCELLANEOUS HYDROCARBONS, AND MUST BE PRESENTED WITH TANK BOTTOMS, SEDIMENT OIL OR MISCELLANEOUS HYDROCARBONS AT THE TREATING PLANT TO WHICH IT IS DELIVERED.

FEB 27 2003

DISTRIBUTION BY OCD

<input checked="" type="checkbox"/>	Santa Fe
<input type="checkbox"/>	File
<input type="checkbox"/>	Operator
<input type="checkbox"/>	Transporter (2)

District I
1625 N. French Dr., Hobbs, NM 88240
District II
1301 W. Grand Avenue, Artesia, NM 88210
District III
1000 Elm Brazos Road, Aztec, NM 87410
District IV
1220 S. St. Francis Dr., Santa Fe, NM 87505

State of New Mexico
Energy Minerals and Natural Resources

Form C-117 A
Revised March 17, 1999

Oil Conservation Division
1220 South St. Francis Dr.
Santa Fe, NM 87505

Submit 5 Copies to
Appropriate District Office

PERMIT NO. A-13727

TANK CLEANING, SEDIMENT OIL REMOVAL, TRANSPORTATION OF MISCELLANEOUS HYDROCARBONS AND DISPOSAL PERMIT

Operator or Owner Dakota Resources Address 911 N. midkiff Rd Midland TX 79701

Name of Facility Big Eddy 100 SWO Location 8-21-28
U.L. - Sec. - Twp. - Rge.

OPERATION TO BE PERFORMED:

- ☐ Tank Cleaning ☐ Sediment Oil Removal ☒ Transportation of Miscellaneous Hydrocarbons

Operator or Owner Representative authorizing work mike

Date Work to be Performed 1-20-3

TANK CLEANING DATA Tank Number _____ Volume _____

Tank Type _____ Volume Below Load Line _____

SEDIMENT OIL OR MISCELLANEOUS HYDROCARBON DATA

Sediment Oil from: ☐ Pit ☐ Cellar ☐ Other

MISCELLANEOUS OIL

Tank Bottoms From: ☐ Pipeline Station ☐ Crude Terminal ☐ Refinery ☐ Other*

Catchings From: ☐ Gasoline Plant ☐ Gathering Lines ☒ Salt Water Disposal System ☐ Other*

☐ Pipeline Break Oil or Spill

*Other (Explain) _____



DATE AND DESTINATION: Estimated Volume 190 Bbls. Field test volume of good oil 159.78 Bbls.
(Not required prior to Division approval)

Destination (Name and Location of treating plant or other facility) 11100 S Eunice HWY 18 Hobbs NM 88240

DESTRUCTION OF SEDIMENT OIL BY: ☐ Burning ☐ Pit Disposal ☐ Use on Roads or firewalls ☐ Other

(Explain) _____

Location of Destruction _____

Justification of Destruction _____

CERTIFICATION: (APPLICATION MAY BE MADE BY EITHER OF THE FOLLOWING)
by certify that the information above is true and complete to the best of my knowledge and belief.

Owner _____ Transporter Jenex Operating
By _____ Address P O Box 308 Hobbs NM 88241
Title _____ Signature [Signature]
Date _____ Title Manager Date 1-29-3

CONSERVATION DIVISION

Accepted By [Signature] Title CS Date 2-21-03

COPIES OF THIS FORM MUST BE ON LOCATION DURING TANK CLEANING, REMOVAL OF SEDIMENT OIL OR MISCELLANEOUS HYDROCARBONS, AND MUST BE PRESENTED WITH TANK BOTTOMS, SEDIMENT OIL OR MISCELLANEOUS HYDROCARBONS AT THE TREATING PLANT TO WHICH IT IS DELIVERED.

DISTRIBUTION BY OCD	
<input type="checkbox"/>	Santa Fe
<input checked="" type="checkbox"/>	File
<input type="checkbox"/>	Operator
<input type="checkbox"/>	Transporter (2)

District I
1625 N. French Dr., Hobbs, NM 88240
District II
1301 W. Grand Avenue, Artesia, NM 88210
District III
1000 Rio Brazos Road, Aztec, NM 87410
District IV
1220 S. St. Francis Dr., Santa Fe, NM 87505

State of New Mexico
Energy Minerals and Natural Resources

Oil Conservation Division
1220 South St. Francis Dr.
Santa Fe, NM 87505

Form C-117 A
Revised March 17, 1999

Submit 5 Copies to
Appropriate District Office

PERMIT NO. A-13715

TANK CLEANING, SEDIMENT OIL REMOVAL, TRANSPORTATION OF MISCELLANEOUS HYDROCARBONS AND DISPOSAL PERMIT

Operator or Owner MWS Producing Address Box 1404 Stanton Tx 79782
Name of Facility State DU Location 36-22-27
U.L. - Sec. - Twp. - Rge.

OPERATION TO BE PERFORMED:

☐ Tank Cleaning ☐ Sediment Oil Removal ☒ Transportation of Miscellaneous Hydrocarbons

Operator or Owner Representative authorizing work mike

Date Work to be Performed 1-27-3

TANK CLEANING DATA Tank Number _____ Volume _____

Sediment Oil or Miscellaneous Hydrocarbon Data Tank Type _____ Volume Below Load Line _____

Sediment Oil from: ☐ Pit ☐ Cellar ☐ Other

MISCELLANEOUS OIL

Tank Bottoms From: ☐ Pipeline Station ☐ Crude Terminal ☐ Refinery ☐ Other

Catchings From: ☐ Gasoline Plant ☐ Gathering Lines ☒ Salt Water Disposal System ☐ Other

☐ Pipeline Break Oil or Spill

*Other (Explain) _____

VOLUME AND DESTINATION: Estimated Volume 190 Bbls. Field test volume of good oil 195.06 Bbls.
(Not required prior to Division approval)

Destination (Name and Location of treating plant or other facility) 11100 S Eunice HWY 18 Hobbs NM 88240

DESTRUCTION OF SEDIMENT OIL BY: ☐ Burning ☐ Pit Disposal ☐ Use on Roads or firewalls ☐ Other

(Explain) _____

Location of Destruction _____

Justification of Destruction _____

CERTIFICATION: (APPLICATION MAY BE MADE BY EITHER OF THE FOLLOWING)

I hereby certify that the information above is true and complete to the best of my knowledge and belief.

Owner _____

Transporter Jenex Operating

By _____

Address P O Box 308 Hobbs NM 88241

Title _____

Signature [Signature]

Date _____

Title Manager Date 1-27-3

II. CONSERVATION DIVISION

Approved By [Signature] Title CS Date 2-21-03

A COPY OF THIS FORM MUST BE ON LOCATION DURING TANK CLEANING, REMOVAL OF SEDIMENT OIL OR MISCELLANEOUS HYDROCARBONS, AND MUST BE PRESENTED WITH TANK BOTTOMS, SEDIMENT OIL OR MISCELLANEOUS HYDROCARBONS AT THE TREATING PLANT TO WHICH IT IS DELIVERED.

DISTRIBUTION BY OCD	
	Santa Fe
<input checked="" type="checkbox"/>	File
	Operator
	Transporter (2)

District I
1625 N. French Dr., Hobbs, NM 88240
District II
1301 W. Grand Avenue, Artesia, NM 88210
District III
1000 Rio Brazos Road, Aztec, NM 87410
District IV
1220 S. St. Francis Dr., Santa Fe, NM 87505

State of New Mexico
Energy Minerals and Natural Resources

Oil Conservation Division
1220 South St. Francis Dr.
Santa Fe, NM 87505

Form C-117 A
Revised March 17, 1999

Submit 5 Copies to
Appropriate District Office

PERMIT NO. A-13706

TANK CLEANING, SEDIMENT OIL REMOVAL, TRANSPORTATION OF MISCELLANEOUS HYDROCARBONS AND DISPOSAL PERMIT

Operator or Owner OK Hot Oil Service Address Box 146 Loco Hills Nm 88255

Case or Facility Name OK Hot oil plant Location 29-17-29

U.L. - Sec. - Twp. - Rge.

OPERATION TO BE PERFORMED:

☐ Tank Cleaning ☐ Sediment Oil Removal ☒ Transportation of Miscellaneous Hydrocarbons

Operator or Owner Representative authorizing work Tracy

Date Work to be Performed 1-22-23 - 3

TANK CLEANING DATA Tank Number _____ Volume _____

Tank Type _____ Volume Below Load Line _____

SEDIMENT OIL OR MISCELLANEOUS HYDROCARBON DATA

Sediment Oil from ☐ Pit ☐ Cellar ☐ Other

MISCELLANEOUS OIL

Tank Bottoms From: ☐ Pipeline Station ☐ Crude Terminal ☐ Refinery ☐ Other*

Catchings From: ☐ Gasoline Plant ☐ Gathering Lines ☒ Salt Water Disposal System ☐ Other*

☐ Pipeline Break Oil or Spill

*Other (Explain) _____

VOLUME AND DESTINATION: Estimated Volume 750 Bbls. Field test volume of good oil 523.93 Bbls.

(Not required prior to Division approval)

Destination (Name and Location of treating plant or other facility) 11100 S Eunice HWY 18 Hobbs NM 88240

DESTRUCTION OF SEDIMENT OIL BY: ☐ Burning ☐ Pit Disposal ☐ Use on Roads or firewalls ☐ Other

(Explain) _____

Location of Destruction _____

Justification of Destruction _____

CERTIFICATION: (APPLICATION MAY BE MADE BY EITHER OF THE FOLLOWING)

I hereby certify that the information above is true and complete to the best of my knowledge and belief.

Owner _____ Transporter Jenex Operating

By _____ Address P O Box 308 Hobbs NM 88241

Title _____ Signature [Signature]

Date _____ Title Manager Date 1-22-23

CONSERVATION DIVISION

Approved By [Signature] Title CS Date 2-21-03

COPY OF THIS FORM MUST BE ON LOCATION DURING TANK CLEANING, REMOVAL OF SEDIMENT OIL OR MISCELLANEOUS HYDROCARBONS, AND MUST BE PRESENTED WITH TANK BOTTOMS, SEDIMENT OIL OR MISCELLANEOUS HYDROCARBONS AT THE TREATING PLANT TO WHICH IT IS DELIVERED.

DISTRIBUTION BY OCD	
<input type="checkbox"/>	Santa Fe
<input checked="" type="checkbox"/>	File
<input type="checkbox"/>	Operator
<input type="checkbox"/>	Transporter (2)

District I
1625 N. French Dr., Hobbs, NM 88240
District II
811 South First, Artesia, NM 88210
District III
1000 Rio Brazos Road, Aztec, NM 87410
District IV
2040 South Pacheco, Santa Fe, NM 87505

State of New Mexico
Energy Minerals and Natural Resources

Oil Conservation Division
2040 South Pacheco
Santa Fe, NM 87505

Form C-117 A
Revised March 17, 1999

Submit 5 Copies to
Appropriate District Office

PERMIT NO. A-13689

TANK CLEANING, SEDIMENT OIL REMOVAL, TRANSPORTATION OF MISCELLANEOUS HYDROCARBONS AND DISPOSAL PERMIT

Operator or Owner Loco Hills Water Disposal Address Box 68 Loco Hills NM 88255
Lease or Facility Name Loco Hills SWD Location 16-17-30
U.L. - Sec. - Twp. - Rge.

OPERATION TO BE PERFORMED:

☐ Tank Cleaning ☐ Sediment Oil Removal ☒ Transportation of Miscellaneous Hydrocarbons

Operator or Owner Representative authorizing work Dick

Date Work to be Performed 1-13-3

TANK CLEANING DATA Tank Number _____ Volume _____

Tank Type _____ Volume Below Load Line _____
SEDIMENT OIL OR MISCELLANEOUS HYDROCARBON DATA

Sediment Oil from: ☐ Pit ☐ Cellar ☐ Other

MISCELLANEOUS OIL

Tank Bottoms From: ☐ Pipeline Station ☐ Crude Terminal ☐ Refinery ☐ Other*

Catchings From: ☐ Gasoline Plant ☐ Gathering Lines ☒ Salt Water Disposal System ☐ Other*

☐ Pipeline Break Oil or Spill

*Other (Explain) _____

VOLUME AND DESTINATION: Estimated Volume 380 Bbls. Field test volume of good oil 370.82 Bbls.
(Not required prior to Division approval)

Destination (Name and Location of treating plant or other facility) Jenex Operating 11100 S Eunice Highway 18
P O Box 308 Hobbs NM 88241

DESTRUCTION OF SEDIMENT OIL BY: ☐ Burning ☐ Pit Disposal ☐ Use on Roads or firewalls ☐ Other

(Explain) _____

Location of Destruction _____

Justification of Destruction _____

CERTIFICATION: (APPLICATION MAY BE MADE BY EITHER OF THE FOLLOWING)

I hereby certify that the information above is true and complete to the best of my knowledge and belief.

Owner _____

Transporter Jenex Operating

By _____

Address P O Box 308 Hobbs NM 88241

Title _____

Signature [Signature]

Date _____

Title Plant Manager

Date 1-13-3

OIL CONSERVATION DIVISION

Approved By [Signature] Title CS

Date 2-21-03

A COPY OF THIS FORM MUST BE ON LOCATION DURING TANK CLEANING, REMOVAL OF SEDIMENT OIL OR MISCELLANEOUS HYDROCARBONS, AND MUST BE PRESENTED WITH TANK BOTTOMS, SEDIMENT OIL OR MISCELLANEOUS HYDROCARBONS AT THE TREATING PLANT TO WHICH IT IS DELIVERED.

DISTRIBUTION BY OCD	
<input type="checkbox"/>	Santa Fe
<input checked="" type="checkbox"/>	File
<input type="checkbox"/>	Operator
<input type="checkbox"/>	Transporter (2)

District I
1625 N. French Dr., Hobbs, NM 88240
District II
1301 W. Grand Avenue, Artesia, NM 88210
District III
1000 Rio Brazos Road, Aztec, NM 87410
District IV
1220 S. St. Francis Dr., Santa Fe, NM 87505

State of New Mexico
Energy Minerals and Natural Resources

Oil Conservation Division
1220 South St. Francis Dr.
Santa Fe, NM 87505

Form C-117 A
Revised March 17, 1999

Submit 5 Copies to
Appropriate District Office

PERMIT NO. A-13686

TANK CLEANING, SEDIMENT OIL REMOVAL, TRANSPORTATION OF MISCELLANEOUS HYDROCARBONS AND DISPOSAL PERMIT

Operator or Owner OK Hot oil Service Address Box 146 Loco Hills Nm 88255

Lease or Facility Name OK Hot oil plat Location 29-17-29
U.L. - Sec. - Twp - Rge.

OPERATION TO BE PERFORMED:

- ☐ Tank Cleaning ☐ Sediment Oil Removal ☒ Transportation of Miscellaneous Hydrocarbons

Operator or Owner Representative authorizing work Tracy

Date Work to be Performed 1-6-3

TANK CLEANING DATA Tank Number _____ Volume _____

Tank Type _____ Volume Below Load Line _____

SEDIMENT OIL OR MISCELLANEOUS HYDROCARBON DATA

Sediment Oil from: ☐ Pit ☐ Cellar ☐ Other

MISCELLANEOUS OIL

Tank Bottoms From: ☐ Pipeline Station ☐ Crude Terminal ☐ Refinery ☐ Other*

Catchings From: ☐ Gasoline Plant ☐ Gathering Lines ☒ Salt Water Disposal System ☐ Other*

☐ Pipeline Break Oil or Spill

*Other (Explain) _____

VOLUME AND DESTINATION: Estimated Volume 380 Bbls. Field test volume of good oil 246.11 Bbls.
(Not required prior to Division approval)

Destination (Name and Location of treating plant or other facility) 11100 S Eunice HWY 18 Hobbs NM 88240

DESTRUCTION OF SEDIMENT OIL BY: ☐ Burning ☐ Pit Disposal ☐ Use on Roads or firewalls ☐ Other

(Explain) _____

Location of Destruction _____

Justification of Destruction _____

ATTESTATION: (APPLICATION MAY BE MADE BY EITHER OF THE FOLLOWING)

I hereby certify that the information above is true and complete to the best of my knowledge and belief.

Owner _____

Transporter Jenex Operating

By _____

Address P O Box 308 Hobbs NM 88241

Title _____

Signature [Signature]

Date _____

Title Manager

Date 1-6-3

CONSERVATION DIVISION

Approved By [Signature] Title CS

Date 2-21-03

COPY OF THIS FORM MUST BE ON LOCATION DURING TANK CLEANING, REMOVAL OF SEDIMENT OIL OR MISCELLANEOUS HYDROCARBONS, AND MUST BE PRESENTED WITH TANK BOTTOMS, SEDIMENT OIL OR MISCELLANEOUS HYDROCARBONS AT THE TREATING PLANT TO WHICH IT IS DELIVERED.

DISTRIBUTION BY OCD	
	Santa Fe
/	File
	Operator
	Transporter (2)

District I
1625 N. French Dr., Hobbs, NM 88240
District II
1301 W. Grand Avenue, Artesia, NM 88210
District III
1000 Rio Brazos Road, Aztec, NM 87410
District IV
1220 S. St. Francis Dr., Santa Fe, NM 87505

State of New Mexico
Energy Minerals and Natural Resources

Oil Conservation Division
1220 South St. Francis Dr.
Santa Fe, NM 87505

Form C-117 A
Revised March 17, 1999

Submit 5 Copies to
Appropriate District Office

PERMIT NO. A-13685

TANK CLEANING, SEDIMENT OIL REMOVAL, TRANSPORTATION OF MISCELLANEOUS HYDROCARBONS AND DISPOSAL PERMIT

Operator or Owner Off Hot oil Service Address Box 146 Loco Hills NM 88255
Lease or Facility Name off Hot oil plant Location 29-17-29
U.L. - Sec. - Twp. - Rge.

OPERATION TO BE PERFORMED:

☐ Tank Cleaning ☐ Sediment Oil Removal ☒ Transportation of Miscellaneous Hydrocarbons

Operator or Owner Representative authorizing work Tracy

Date Work to be Performed 1-3-3

TANK CLEANING DATA

Tank Number

Volume

Tank Type

Volume Below Load Line

SEDIMENT OIL OR MISCELLANEOUS HYDROCARBON DATA

Sediment Oil from: ☐ Pit ☐ Cellar ☐ Other

MISCELLANEOUS OIL

Tank Bottoms From: ☐ Pipeline Station ☐ Crude Terminal ☐ Refinery ☐ Other*

Catchings From: ☐ Gasoline Plant ☐ Gathering Lines ☒ Salt Water Disposal System ☐ Other*

☐ Pipeline Break Oil or Spill

*Other (Explain)



VOLUME AND DESTINATION:

Estimated Volume 380 Bbls.

Field test volume of good oil 349.11 Bbls.
(Not required prior to Division approval)

Destination (Name and Location of treating plant or other facility) 11100 S Eunice HWY 18 Hobbs NM 88240

DESTRUCTION OF SEDIMENT OIL BY:

☐ Burning ☐ Pit Disposal ☐ Use on Roads or firewalls ☐ Other

(Explain)

Location of Destruction

Justification of Destruction

CERTIFICATION: (APPLICATION MAY BE MADE BY EITHER OF THE FOLLOWING)

I hereby certify that the information above is true and complete to the best of my knowledge and belief.

Owner

Transporter Jenex Operating

By

Address P O Box 308 Hobbs NM 88241

Title

Signature

Date

Title Manager

Date 1-3-3

OIL CONSERVATION DIVISION

Approved By T Nelson Title CS

Date 2-21-03

A COPY OF THIS FORM MUST BE ON LOCATION DURING TANK CLEANING, REMOVAL OF SEDIMENT OIL OR MISCELLANEOUS HYDROCARBONS, AND MUST BE PRESENTED WITH TANK BOTTOMS, SEDIMENT OIL OR MISCELLANEOUS HYDROCARBONS AT THE TREATING PLANT TO WHICH IT IS DELIVERED.

DISTRIBUTION BY OCD	
<input type="checkbox"/>	Santa Fe
<input checked="" type="checkbox"/>	File
<input type="checkbox"/>	Operator
<input type="checkbox"/>	Transporter (2)

District I
1625 N. French Dr., Hobbs, NM 88240
District II
1301 W. Grand Avenue, Artesia, NM 88210
District III
1000 Rio Brazos Road, Aztec, NM 87410
District IV
1220 S. St. Francis Dr., Santa Fe, NM 87505

State of New Mexico
Energy Minerals and Natural Resources

Oil Conservation Division
1220 South St. Francis Dr.
Santa Fe, NM 87505

Form C-117 A
Revised March 17, 1999

Submit 5 Copies to
Appropriate District Office

PERMIT NO. A-13684

TANK CLEANING, SEDIMENT OIL REMOVAL, TRANSPORTATION OF MISCELLANEOUS HYDROCARBONS AND DISPOSAL PERMIT

Operator or Owner DaKota Resources Address 911 N. midkiss Rd Midland TX 79701

Lease or Facility Name Big Eddy 100 swp Location 8-21-28
U.L. - Sec. - Twp. - Rge.

OPERATION TO BE PERFORMED:

☐ Tank Cleaning ☐ Sediment Oil Removal ☒ Transportation of Miscellaneous Hydrocarbons

Operator or Owner Representative authorizing work mike

Date Work to be Performed 1-3-3

TANK CLEANING DATA

Tank Number _____

Volume _____

Tank Type _____

Volume Below Load Line _____

SEDIMENT OIL OR MISCELLANEOUS HYDROCARBON DATA

Sediment Oil from: ☐ Pit ☐ Cellar ☐ Other

MISCELLANEOUS OIL

Tank Bottoms From: ☐ Pipeline Station ☐ Crude Terminal ☐ Refinery ☐ Other*

Catchings From: ☐ Gasoline Plant ☐ Gathering Lines ☒ Salt Water Disposal System ☐ Other*

☐ Pipeline Break Oil or Spill

*Other (Explain) _____



VOLUME AND DESTINATION: Estimated Volume 190 Bbls. Field test volume of good oil 174.90 Bbls.
(Not required prior to Division approval)

Destination (Name and Location of treating plant or other facility) 11100 S Eunice HWY 18 Hobbs NM 88240

DESTRUCTION OF SEDIMENT OIL BY: ☐ Burning ☐ Pit Disposal ☐ Use on Roads or firewalls ☐ Other

(Explain) _____

Location of Destruction _____

Justification of Destruction _____

CERTIFICATION: (APPLICATION MAY BE MADE BY EITHER OF THE FOLLOWING)

hereby certify that the information above is true and complete to the best of my knowledge and belief.

Owner _____

Transporter Jenex Operating

By _____

Address P O Box 308 Hobbs NM 88241

Title _____

Signature [Signature]

Date _____

Title Manager

Date 1-3-3

OIL CONSERVATION DIVISION

Approved By [Signature] Title CS

Date 2-21-03

A COPY OF THIS FORM MUST BE ON LOCATION DURING TANK CLEANING, REMOVAL OF SEDIMENT OIL OR MISCELLANEOUS HYDROCARBONS, AND MUST BE PRESENTED WITH TANK BOTTOMS, SEDIMENT OIL OR MISCELLANEOUS HYDROCARBONS AT THE TREATING PLANT TO WHICH IT IS DELIVERED.

DISTRIBUTION BY OCD	
<input type="checkbox"/>	Santa Fe
<input checked="" type="checkbox"/>	File
<input type="checkbox"/>	Operator
<input type="checkbox"/>	Transporter (2)

District I
1625 N. French Dr., Hobbs, NM 88240
District II
1301 W. Grand Avenue, Artesia, NM 88210
District III
1000 Rio Brazos Road, Aztec, NM 87410
District IV
1220 S. St. Francis Dr., Santa Fe, NM 87505

State of New Mexico
Energy Minerals and Natural Resources

Oil Conservation Division
1220 South St. Francis Dr.
Santa Fe, NM 87505

Form C-117 A
Revised March 17, 1999

Submit 5 Copies to
Appropriate District Office

PERMIT NO. A-13683

TANK CLEANING, SEDIMENT OIL REMOVAL, TRANSPORTATION OF MISCELLANEOUS HYDROCARBONS AND DISPOSAL PERMIT

Operator or Owner Key Energy Address P.O. Box 127 Carlsbad NM 88220
Lease or Facility Name BKE Location 13-22-27
U.L. - Sec. - Twp. - Rge.

OPERATION TO BE PERFORMED:

☐ Tank Cleaning ☐ Sediment Oil Removal ☒ Transportation of Miscellaneous Hydrocarbons

Operator or Owner Representative authorizing work David

Date Work to be Performed 12-31-2

TANK CLEANING DATA Tank Number _____ Volume _____

Tank Type _____

Volume Below Load Line _____

SEDIMENT OIL OR MISCELLANEOUS HYDROCARBON DATA

Sediment Oil from: ☐ Pit ☐ Cellar ☐ Other

MISCELLANEOUS OIL

Tank Bottoms From: ☐ Pipeline Station ☐ Crude Terminal ☐ Refinery ☐ Other*

Catchings From: ☐ Gasoline Plant ☐ Gathering Lines ☒ Salt Water Disposal System ☐ Other*

☐ Pipeline Break Oil or Spill

*Other (Explain) _____

VOLUME AND DESTINATION: Estimated Volume 190 Bbls. Field test volume of good oil 190.00 Bbls.

(Not required prior to Division approval)

Destination (Name and Location of treating plant or other facility) 11100 S Eunice HWY 18 Hobbs NM 88240

DESTRUCTION OF SEDIMENT OIL BY: ☐ Burning ☐ Pit Disposal ☐ Use on Roads or firewalls ☐ Other

(Explain) _____

Location of Destruction _____

Justification of Destruction _____

CERTIFICATION: (APPLICATION MAY BE MADE BY EITHER OF THE FOLLOWING)

I hereby certify that the information above is true and complete to the best of my knowledge and belief.

Owner _____ Transporter Jenex Operating

By _____ Address P O Box 308 Hobbs NM 88241

Title _____ Signature [Signature]

Date _____ Title Manager Date 12-31-2

OIL CONSERVATION DIVISION

Approved By [Signature] Title CS Date FEB - 1 1993

A COPY OF THIS FORM MUST BE ON LOCATION DURING TANK CLEANING, REMOVAL OF SEDIMENT OIL OR MISCELLANEOUS HYDROCARBONS, AND MUST BE PRESENTED WITH TANK BOTTOMS, SEDIMENT OIL OR MISCELLANEOUS HYDROCARBONS AT THE TREATING PLANT TO WHICH IT IS DELIVERED.

DISTRIBUTION BY OCD	
<input type="checkbox"/>	Santa Fe
<input checked="" type="checkbox"/>	File
<input type="checkbox"/>	Operator
<input type="checkbox"/>	Transporter (2)

District I
1625 N. French Dr., Hobbs, NM 88240
District II
1301 W. Grand Avenue, Artesia, NM 88210
District III
1000 Rio Brazos Road, Aztec, NM 87410
District IV
1220 S. St. Francis Dr., Santa Fe, NM 87505

State of New Mexico
Energy Minerals and Natural Resources

Oil Conservation Division
1220 South St. Francis Dr.
Santa Fe, NM 87505

Form C-117 A
Revised March 17, 1999

Submit 5 Copies to
Appropriate District Office

PERMIT NO. A-13681

TANK CLEANING, SEDIMENT OIL REMOVAL, TRANSPORTATION OF MISCELLANEOUS HYDROCARBONS AND DISPOSAL PERMIT

Operator or Owner Loco Hills Water Disposal Address Box 68 Loco Hills NM 88255
Lease or Facility Name Loco Hills SWD Location 16-17-30
U.L. - Sec. - Twp. - Rge.

OPERATION TO BE PERFORMED:

☐ Tank Cleaning ☐ Sediment Oil Removal ☒ Transportation of Miscellaneous Hydrocarbons

Operator or Owner Representative authorizing work Dick

Date Work to be Performed 12-30-2

TANK CLEANING DATA Tank Number _____ Volume _____

Tank Type _____ Volume Below Load Line _____

SEDIMENT OIL OR MISCELLANEOUS HYDROCARBON DATA

Sediment Oil from: ☐ Pit ☐ Cellar ☐ Other

MISCELLANEOUS OIL

Tank Bottoms From: ☐ Pipeline Station ☐ Crude Terminal ☐ Refinery ☐ Other*

Catchings From: ☐ Gasoline Plant ☐ Gathering Lines ☒ Salt Water Disposal System ☐ Other*

☐ Pipeline Break Oil or Spill

*Other (Explain) _____

VOLUME AND DESTINATION: Estimated Volume 190 Bbls. Field test volume of good oil 180.89 Bbls.
(Not required prior to Division approval)

Destination (Name and Location of treating plant or other facility) 11100 S Eunice HWY 18 Hobbs NM 88240

DESTRUCTION OF SEDIMENT OIL BY: ☐ Burning ☐ Pit Disposal ☐ Use on Roads or firewalls ☐ Other

(Explain) _____

Location of Destruction _____

Justification of Destruction _____

CERTIFICATION: (APPLICATION MAY BE MADE BY EITHER OF THE FOLLOWING)

I hereby certify that the information above is true and complete to the best of my knowledge and belief.

Owner _____ Transporter Jenex Operating

By _____ Address P O Box 308 Hobbs NM 88241

Title _____ Signature [Signature]

Date _____ Title Manager Date 12-30-2

OIL CONSERVATION DIVISION

Approved By [Signature] Title CS Date FEB - 1 1999

A COPY OF THIS FORM MUST BE ON LOCATION DURING TANK CLEANING, REMOVAL OF SEDIMENT OIL OR MISCELLANEOUS HYDROCARBONS, AND MUST BE PRESENTED WITH TANK BOTTOMS, SEDIMENT OIL OR MISCELLANEOUS HYDROCARBONS AT THE TREATING PLANT TO WHICH IT IS DELIVERED.

DISTRIBUTION BY OCD	
<input type="checkbox"/>	Santa Fe
<input checked="" type="checkbox"/>	File
<input type="checkbox"/>	Operator
<input type="checkbox"/>	Transporter (2)

District I
1625 N. French Dr., Hobbs, NM 88240
District II
1301 W. Grand Avenue, Artesia, NM 88210
District III
1000 Rio Brazos Road, Aztec, NM 87410
District IV
1220 S. St. Francis Dr., Santa Fe, NM 87505

State of New Mexico
Energy Minerals and Natural Resources

Oil Conservation Division
1220 South St. Francis Dr.
Santa Fe, NM 87505

Form C-117 A
Revised March 17, 1999

Submit 5 Copies to
Appropriate District Office

PERMIT NO. A-13679

TANK CLEANING, SEDIMENT OIL REMOVAL, TRANSPORTATION OF MISCELLANEOUS HYDROCARBONS AND DISPOSAL PERMIT

Operator or Owner OK Hot oil Service Address Box 146 Loco Hills NM 88255

Lease or Facility Name OK Hot oil yard Location 29-17-29
U.L. - Sec. - Twp. - Rge.

OPERATION TO BE PERFORMED:

☐ Tank Cleaning ☐ Sediment Oil Removal ☒ Transportation of Miscellaneous Hydrocarbons

Operator or Owner Representative authorizing work Tracy

Date Work to be Performed 12-27-2

TANK CLEANING DATA Tank Number _____ Volume _____

Tank Type _____ Volume Below Load Line _____

SEDIMENT OIL OR MISCELLANEOUS HYDROCARBON DATA

Sediment Oil from: ☐ Pit ☐ Cellar ☐ Other

MISCELLANEOUS OIL

Tank Bottoms From: ☐ Pipeline Station ☐ Crude Terminal ☐ Refinery ☐ Other*

Catchings From: ☐ Gasoline Plant ☐ Gathering Lines ☒ Salt Water Disposal System ☐ Other*

☐ Pipeline Break Oil or Spill

*Other (Explain) _____

VOLUME AND DESTINATION: Estimated Volume 190 Bbls. Field test volume of good oil 174.51 Bbls.
(Not required prior to Division approval)

Destination (Name and Location of treating plant or other facility) 11100 S Eunice HWY 18 Hobbs NM 88240

DESTRUCTION OF SEDIMENT OIL BY: ☐ Burning ☐ Pit Disposal ☐ Use on Roads or firewalls ☐ Other

(Explain) _____

Location of Destruction _____

Justification of Destruction _____

CERTIFICATION: (APPLICATION MAY BE MADE BY EITHER OF THE FOLLOWING)

I hereby certify that the information above is true and complete to the best of my knowledge and belief.

Owner _____

Transporter Jenex Operating

By _____

Address P O Box 308 Hobbs NM 88241

Title _____

Signature [Signature]

Date _____

Title Manager Date 12-27-2

OIL CONSERVATION DIVISION

Approved By [Signature] Title CS Date FEB - 1 1993

A COPY OF THIS FORM MUST BE ON LOCATION DURING TANK CLEANING, REMOVAL OF SEDIMENT OIL OR MISCELLANEOUS HYDROCARBONS, AND MUST BE PRESENTED WITH TANK BOTTOMS, SEDIMENT OIL OR MISCELLANEOUS HYDROCARBONS AT THE TREATING PLANT TO WHICH IT IS DELIVERED.

DISTRIBUTION BY OCD	
<input type="checkbox"/>	Santa Fe
<input checked="" type="checkbox"/>	File
<input type="checkbox"/>	Operator
<input type="checkbox"/>	Transporter (2)

District I
1625 N. French Dr., Hobbs, NM 88240
District II
1301 W. Grand Avenue, Artesia, NM 88210
District III
1000 Rio Brazos Road, Aztec, NM 87410
District IV
1220 S. St. Francis Dr., Santa Fe, NM 87505

State of New Mexico
Energy Minerals and Natural Resources

Oil Conservation Division
1220 South St. Francis Dr.
Santa Fe, NM 87505

Form C-117 A
Revised March 17, 1999

Submit 5 Copies to
Appropriate District Office

PERMIT NO. A-13678

TANK CLEANING, SEDIMENT OIL REMOVAL, TRANSPORTATION OF MISCELLANEOUS HYDROCARBONS AND DISPOSAL PERMIT

Operator or Owner MWS producing Address Box 1404 Stanton TX 79782
Lease or Facility Name State DU Location 36-22-27
U.L. - Sec. - Twp. - Rge.

OPERATION TO BE PERFORMED:

☐ Tank Cleaning ☐ Sediment Oil Removal ☒ Transportation of Miscellaneous Hydrocarbons

Operator or Owner Representative authorizing work mike

Date Work to be Performed 12-26-92

TANK CLEANING DATA Tank Number _____ Volume _____

Tank Type _____ Volume Below Load Line _____

SEDIMENT OIL OR MISCELLANEOUS HYDROCARBON DATA

Sediment Oil from: ☐ Pit ☐ Cellar ☐ Other

MISCELLANEOUS OIL

Tank Bottoms From: ☐ Pipeline Station ☐ Crude Terminal ☐ Refinery ☐ Other*

Catchings From: ☐ Gasoline Plant ☐ Gathering Lines ☒ Salt Water Disposal System ☐ Other*

☐ Pipeline Break Oil or Spill

*Other (Explain) _____

VOLUME AND DESTINATION: Estimated Volume 190 Bbls. Field test volume of good oil 189.16 Bbls.
(Not required prior to Division approval)

Destination (Name and Location of treating plant or other facility) 11100 S Eunice HWY 18 Hobbs NM 88240

DESTRUCTION OF SEDIMENT OIL BY: ☐ Burning ☐ Pit Disposal ☐ Use on Roads or firewalls ☐ Other

(Explain) _____

Location of Destruction _____

Justification of Destruction _____

CERTIFICATION: (APPLICATION MAY BE MADE BY EITHER OF THE FOLLOWING)

I hereby certify that the information above is true and complete to the best of my knowledge and belief.

Owner _____ Transporter Jenex Operating

By _____ Address P O Box 308 Hobbs NM 88241

Title _____ Signature [Signature]

Date _____ Title Manager Date 12-26-92

OIL CONSERVATION DIVISION

Approved By [Signature] Title [Signature] Date FEB - 1 1993

A COPY OF THIS FORM MUST BE ON LOCATION DURING TANK CLEANING, REMOVAL OF SEDIMENT OIL OR MISCELLANEOUS HYDROCARBONS, AND MUST BE PRESENTED WITH TANK BOTTOMS, SEDIMENT OIL OR MISCELLANEOUS HYDROCARBONS AT THE TREATING PLANT TO WHICH IT IS DELIVERED.

DISTRIBUTION BY OCD	
<input type="checkbox"/>	Santa Fe
<input checked="" type="checkbox"/>	File
<input type="checkbox"/>	Operator
<input type="checkbox"/>	Transporter (2)

District I
1625 N. French Dr., Hobbs, NM 88240
District II
1301 W. Grand Avenue, Artesia, NM 88210
District III
1000 Rio Brazos Road, Aztec, NM 87410
District IV
1220 S. St. Francis Dr., Santa Fe, NM 87505

State of New Mexico
Energy Minerals and Natural Resources

Oil Conservation Division
1220 South St. Francis Dr.
Santa Fe, NM 87505

Form C-117 A
Revised March 17, 1999

Submit 5 Copies to
Appropriate District Office

PERMIT NO. A-13677

TANK CLEANING, SEDIMENT OIL REMOVAL, TRANSPORTATION OF MISCELLANEOUS HYDROCARBONS AND DISPOSAL PERMIT

Operator or Owner Key Energy Address P.O. Box 127 Carlsbad NM 88220
Lease or Facility Name BKE Location 13-22-27
U.L. - Sec. - Twp. - Rge.

OPERATION TO BE PERFORMED:

☐ Tank Cleaning ☐ Sediment Oil Removal ☒ Transportation of Miscellaneous Hydrocarbons

Operator or Owner Representative authorizing work David

Date Work to be Performed 12-21-2

TANK CLEANING DATA Tank Number _____ Volume _____

Tank Type _____

Volume Below Load Line _____

SEDIMENT OIL OR MISCELLANEOUS HYDROCARBON DATA

Sediment Oil from: ☐ Pit ☐ Cellar ☐ Other


MISCELLANEOUS OIL

Tank Bottoms From: ☐ Pipeline Station ☐ Crude Terminal ☐ Refinery ☐ Other*

Catchings From: ☐ Gasoline Plant ☐ Gathering Lines ☒ Salt Water Disposal System ☐ Other*

☐ Pipeline Break Oil or Spill

*Other (Explain) _____



VOLUME AND DESTINATION: Estimated Volume 190 Bbls. Field test volume of good oil 187.04 Bbls.
(Not required prior to Division approval)

Destination (Name and Location of treating plant or other facility) 11100 S Eunice HWY 18 Hobbs NM 88240

DESTRUCTION OF SEDIMENT OIL BY: ☐ Burning ☐ Pit Disposal ☐ Use on Roads or firewalls ☐ Other

(Explain) _____

Location of Destruction _____

Justification of Destruction _____

CERTIFICATION: (APPLICATION MAY BE MADE BY EITHER OF THE FOLLOWING)

I hereby certify that the information above is true and complete to the best of my knowledge and belief.

Owner _____ Transporter Jenex Operating

By _____ Address P O Box 308 Hobbs NM 88241

Title _____ Signature [Signature]

Date _____ Title Manager Date 12-20-2

OIL CONSERVATION DIVISION

Approved By [Signature] Title CS Date FEB - 1 1993

A COPY OF THIS FORM MUST BE ON LOCATION DURING TANK CLEANING, REMOVAL OF SEDIMENT OIL OR MISCELLANEOUS HYDROCARBONS, AND MUST BE PRESENTED WITH TANK BOTTOMS, SEDIMENT OIL OR MISCELLANEOUS HYDROCARBONS AT THE TREATING PLANT TO WHICH IT IS DELIVERED.

DISTRIBUTION BY OCD	
<input type="checkbox"/>	Santa Fe
<input checked="" type="checkbox"/>	File
<input type="checkbox"/>	Operator
<input type="checkbox"/>	Transporter (2)

District I
1625 N. French Dr., Hobbs, NM 88240
District II
1301 W. Grand Avenue, Artesia, NM 88210
District III
1000 Rio Brazos Road, Aztec, NM 87410
District IV
1220 S. St. Francis Dr., Santa Fe, NM 87505

State of New Mexico
Energy Minerals and Natural Resources

Oil Conservation Division
1220 South St. Francis Dr.
Santa Fe, NM 87505

Form C-117 A
Revised March 17, 1999

Submit 5 Copies to
Appropriate District Office

PERMIT NO. A-13661

TANK CLEANING, SEDIMENT OIL REMOVAL, TRANSPORTATION OF MISCELLANEOUS HYDROCARBONS AND DISPOSAL PERMIT

Operator or Owner Key Energy Address P.O. Box 127 Carlsbad NM 88220
Lease or Facility Name BKE Location 13-22-27

U.L. - Sec. - Twp. - Rge.

OPERATION TO BE PERFORMED:

☐ Tank Cleaning ☐ Sediment Oil Removal ☒ Transportation of Miscellaneous Hydrocarbons

Operator or Owner Representative authorizing work David

Date Work to be Performed 12-11-2

TANK CLEANING DATA Tank Number _____ Volume _____

Tank Type _____ Volume Below Load Line _____

SEDIMENT OIL OR MISCELLANEOUS HYDROCARBON DATA

Sediment Oil from: ☐ Pit ☐ Cellar ☐ Other

MISCELLANEOUS OIL

Tank Bottoms From: ☐ Pipeline Station ☐ Crude Terminal ☐ Refinery ☐ Other*

Catchings From: ☐ Gasoline Plant ☐ Gathering Lines ☒ Salt Water Disposal System ☐ Other*

☐ Pipeline Break Oil or Spill

*Other (Explain) _____



VOLUME AND DESTINATION: Estimated Volume 190 Bbls. Field test volume of good oil 189.14 Bbls.
(Not required prior to Division approval)

Destination (Name and Location of treating plant or other facility) Jenex Operating 11100 S. Funiar Hwy 18 Hobbs NM 88240

DESTRUCTION OF SEDIMENT OIL BY: ☐ Burning ☐ Pit Disposal ☐ Use on Roads or firewalls ☐ Other

(Explain) _____

Location of Destruction _____

Justification of Destruction _____

CERTIFICATION: (APPLICATION MAY BE MADE BY EITHER OF THE FOLLOWING)

I hereby certify that the information above is true and complete to the best of my knowledge and belief.

Owner _____ Transporter Jenex Operating

By _____ Address P.O. Box 308 Hobbs NM 88241

Title _____ Signature [Signature]

Date _____ Title Manager Date 12-11-2

OIL CONSERVATION DIVISION

Approved By [Signature] Title CS Date FEB - 1 1999

A COPY OF THIS FORM MUST BE ON LOCATION DURING TANK CLEANING, REMOVAL OF SEDIMENT OIL OR MISCELLANEOUS HYDROCARBONS, AND MUST BE PRESENTED WITH TANK BOTTOMS, SEDIMENT OIL OR MISCELLANEOUS HYDROCARBONS AT THE TREATING PLANT TO WHICH IT IS DELIVERED.

DISTRIBUTION BY OCD	
<input type="checkbox"/>	Santa Fe
<input checked="" type="checkbox"/>	File
<input type="checkbox"/>	Operator
<input type="checkbox"/>	Transporter (2)

District I
1625 N. French Dr., Hobbs, NM 88240
District II
1301 W. Grand Avenue, Artesia, NM 88210
District III
1000 Rio Brazos Road, Aztec, NM 87410
District IV
1220 S. St. Francis Dr., Santa Fe, NM 87505

State of New Mexico
Energy Minerals and Natural Resources

Form C-117 A
Revised March 17, 1999

Oil Conservation Division
1220 South St. Francis Dr.
Santa Fe, NM 87505

Submit 5 Copies to
Appropriate District Office

PERMIT NO. A-13659

TANK CLEANING, SEDIMENT OIL REMOVAL, TRANSPORTATION OF MISCELLANEOUS HYDROCARBONS AND DISPOSAL PERMIT

Operator or Owner Loco Hills Water Disposal Address Box 68 Loco Hills Nm 88255

Lease or Facility Name Loco Hills SWD Location 16-17-30

U.L. - Sec. - Twp. - Rge.

OPERATION TO BE PERFORMED:

☐ Tank Cleaning ☐ Sediment Oil Removal ☒ Transportation of Miscellaneous Hydrocarbons

Operator or Owner Representative authorizing work Dick

Date Work to be Performed 12-10-2

TANK CLEANING DATA Tank Number _____ Volume _____

Tank Type _____ Volume Below Load Line _____

SEDIMENT OIL OR MISCELLANEOUS HYDROCARBON DATA

Sediment Oil from: ☐ Pit ☐ Cellar ☐ Other

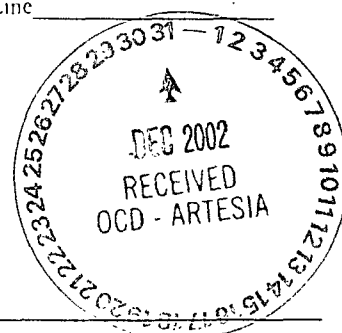
MISCELLANEOUS OIL

Tank Bottoms From: ☐ Pipeline Station ☐ Crude Terminal ☐ Refinery ☐ Other*

Catchings From: ☐ Gasoline Plant ☐ Gathering Lines ☒ Salt Water Disposal System ☐ Other*

☐ Pipeline Break Oil or Spill

*Other (Explain) _____



VOLUME AND DESTINATION: Estimated Volume 380 Bbls. Field test volume of good oil 356.39 Bbls.
(Not required prior to Division approval)

Destination (Name and Location of treating plant or other facility) Jenex Operating 11100 S Eunice Hwy 18

P.O. Box 308 Hobbs Nm 88241

DESTRUCTION OF SEDIMENT OIL BY: ☐ Burning ☐ Pit Disposal ☐ Use on Roads or firewalls ☐ Other

(Explain) _____

Location of Destruction _____

Justification of Destruction _____

CERTIFICATION: (APPLICATION MAY BE MADE BY EITHER OF THE FOLLOWING)

I hereby certify that the information above is true and complete to the best of my knowledge and belief.

Owner _____ Transporter Jenex Operating

By _____ Address P.O. Box 308 Hobbs Nm 88241

Title _____ Signature [Signature]

Date _____ Title Manager Date 12-9-2

OIL CONSERVATION DIVISION

Approved By [Signature] Title CS Date FEB - 1 1993

A COPY OF THIS FORM MUST BE ON LOCATION DURING TANK CLEANING, REMOVAL OF SEDIMENT OIL OR MISCELLANEOUS HYDROCARBONS, AND MUST BE PRESENTED WITH TANK BOTTOMS, SEDIMENT OIL OR MISCELLANEOUS HYDROCARBONS AT THE TREATING PLANT TO WHICH IT IS DELIVERED.

DISTRIBUTION BY OCD	
<input type="checkbox"/>	Santa Fe
<input checked="" type="checkbox"/>	File
<input type="checkbox"/>	Operator
<input type="checkbox"/>	Transporter (2)

State of New Mexico
Energy Minerals and Natural Resources
Oil Conservation Division
2040 South Pacheco
Santa Fe, NM 87505

Form C-117-A
Revised March 12, 1992

Submit to County or
Appropriate District Office

PERMIT NO. A-13658

TANK CLEANING, SEDIMENT OIL REMOVAL, TRANSPORTATION OF MISCELLANEOUS HYDROCARBONS AND DISPOSAL PERMIT
Operator or Owner Dakota Resources Address 911 N. Midkiss Rd Midvale TX 79201
Name of Facility Big Eddy Ice Sdn Location 8-21-28
U.S. Sec. Twp. R. 8.

OPERATION TO BE PERFORMED:

☐ Tank Cleaning ☐ Sediment Oil Removal ☒ Transportation of Miscellaneous Hydrocarbons

Operator or Owner Representative authorizing work mike

Date work to be performed 12-9-2

TANK CLEANING DATA Tank Number _____ Volume _____

Sediment Type _____ Volume Below Load Line _____

SEDIMENT OIL OR MISCELLANEOUS HYDROCARBON DATA

Sediment Oil From ☐ Pit ☐ Cistern ☐ Other

MISCELLANEOUS OIL

From ☐ Pipeline Station ☐ Grade Terminal ☐ Refinery ☐ Other

Caulking From ☐ Caulking Plant ☐ Caulking Lines ☒ Salt Water Disposal System ☐ Other

☐ Pipeline Break Oil or Spill

Other (Specify) _____

VEHICLE AND DESTINATION: Estimated Volume 190 Bbls. Field test volume of good oil 97.32 Bbls.
(Use required good oil volume reported)

Destination (Name and location of treating plant or other facility) Jenex Operating 11100 S. Pueblo Highway 15
P O Box 305 Hobbs NM 88241

DISTRIBUTION OF SEDIMENT OIL BY: ☐ Burning ☐ Pit Disposal ☐ Use on Roads or Firewalls ☐ Other

(Specify) _____

Location of destination _____

Location of destination _____

CERTIFICATION: (APPLICATION MAY BE MADE BY EITHER OF THE FOLLOWING)

I hereby certify that the information above is true and complete to the best of my knowledge and belief.

Date _____

By _____

Title _____

Date _____

Transporter Jenex Operating

Address P O Box 305 Hobbs NM 88241

Signature [Signature]

Title Plant Manager

Date 12-9-2

OIL CONSERVATION DIVISION

Approved by [Signature]

Title CS

Date FEB - 1 1993

A COPY OF THIS FORM MUST BE ON LOCATION DURING TANK CLEANING, REMOVAL OF SEDIMENT OIL OR MISCELLANEOUS HYDROCARBONS, AND MUST BE PRESENTED WITH TANK BOTTOMS, SEDIMENT OIL OR MISCELLANEOUS HYDROCARBONS AT THE TREATING PLANT TO WHICH IT IS DELIVERED.

DISTRIBUTION BY OGD	
<input type="checkbox"/>	Santa Fe
<input checked="" type="checkbox"/>	File
<input type="checkbox"/>	Other

1000 N. Lincoln Blvd., Hobbs, NM 88240
1000 N. Lincoln Blvd., Hobbs, NM 88240
1000 N. Lincoln Blvd., Hobbs, NM 88240
1000 N. Lincoln Blvd., Hobbs, NM 88240
1000 N. Lincoln Blvd., Hobbs, NM 88240

State of New Mexico
Energy Minerals and Natural Resources

Oil Conservation Division
2040 South Pacheco
Santa Fe, NM 87505

Form C-117 A
Revised March 17, 1993

Submit 3 Copies to
Appropriate District Office

PERMIT NO. A-13657

TANK CLEANING, SEDIMENT OIL REMOVAL, TRANSPORTATION OF MISCELLANEOUS HYDROCARBONS AND DISPOSAL PERMIT

Operator or Owner OK Hot oil Service Address Box 146 Loco Hills N14 S8255

Name of Facility OK Hot oil plant Location 29-17-29
U.L. - Sec. - Twp. - R. 4

OPERATION TO BE PERFORMED:

☐ Tank Cleaning ☐ Sediment Oil Removal ☒ Transportation of Miscellaneous Hydrocarbons

Operator or Owner Representative Authorizing work Tracy

Date work to be performed 12-9-10-2

TANK CLEANING DATA Tank Number _____ Volume _____

Tank Type _____ Volume Below Load Line _____

SEDIMENT OIL OR MISCELLANEOUS HYDROCARBON DATA

Sediment Oil From ☐ Pit ☐ Celler ☐ Other


MISCELLANEOUS OIL

From ☐ Pipeline Station ☐ Crude Terminal ☐ Refinery

Containing ☐ Gasoline Plant ☐ Gathering Lines ☒ Salt Water Disposal System

☐ Pipeline Break Oil or Spill

*Other (Explain) _____



VOLUME AND DESTINATION: Estimated Volume 540 Bbls. Field test volume of good oil 537.89 Bbls.
(This required part is Division approved)

Destination (Name and Location of receiving plant or other facility) Jenex Operating 11100 S. Pacheco Highway 15

P O Box 308 Hobbs NM 88241

DESTINATION OF SEDIMENT OIL BY: ☐ Burning ☐ Pit Disposal ☐ Use on Roads or firewalls ☐ Other

(Explain) _____

Location of Destination _____

Justification of Destination _____

CERTIFICATION: (APPLICATION MAY BE MADE BY EITHER OF THE FOLLOWING)

I hereby certify that the information above is true and complete to the best of my knowledge and belief.

Operator _____

Transporter Jenex Operating

By _____

Address P O Box 308 Hobbs NM 88241

Title _____

Signature [Signature]

Date _____

Title Plant Manager Date 12-9-2

OIL CONSERVATION DIVISION

Approved by [Signature]

Title CS

Date _____

FEB - 1 1993

A COPY OF THIS FORM MUST BE ON LOCATION DURING TANK CLEANING, REMOVAL OF SEDIMENT OIL OR MISCELLANEOUS HYDROCARBONS, AND MUST BE PRESENTED WITH TANK BOTTOMS, SEDIMENT OIL OR MISCELLANEOUS HYDROCARBONS AT THE TREATING PLANT TO WHICH IT IS DELIVERED.

DISTRIBUTION BY OCD	
<input type="checkbox"/>	Santa Fe
<input checked="" type="checkbox"/>	File
<input type="checkbox"/>	Other

Division
1025 N. Fourth St., Suite 100, Santa Fe, NM 87505
Tel: 505/827-1111, 827-1112
Fax: 505/827-1113
1000 N. Fourth St., Suite 100, Santa Fe, NM 87505
1000 N. Fourth St., Suite 100, Santa Fe, NM 87505

State of New Mexico
Energy, Mineral and Natural Resources

Oil Conservation Division
2040 South Pacheco
Santa Fe, NM 87505

Form C-117 A
Revised March 12, 1992

Submit to County or
Appropriate District Office

PERMIT NO. A-13655

TANK CLEANING, SEDIMENT OIL REMOVAL, TRANSPORTATION OF MISCELLANEOUS HYDROCARBONS AND DISPOSAL PERMIT
Operator or Owner MWS Producing Address Box 1404 Stanton TX 79782
Name of Facility Name State DU Location 36-22-27
U.L. • S.S. • Twp. • R. 6

OPERATION TO BE PERFORMED:

☐ Tank Cleaning ☐ Sediment Oil Removal ☒ Transportation of Miscellaneous Hydrocarbons

Operator or Owner Representative Authorizing Work mike

Date Work is to be performed 12-6-2
TANK CLEANING DATA Tank Number _____ Volume _____

Tank Type _____ Volume Below Load Line _____

SEDIMENT OIL OR MISCELLANEOUS HYDROCARBON DATA

Sediment Oil From ☐ Pit ☐ Canal ☐ Other

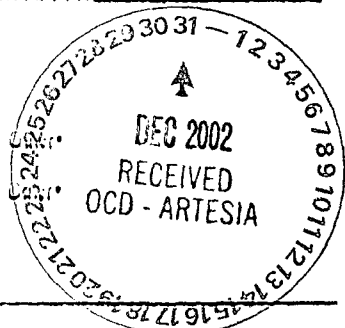
MISCELLANEOUS OIL

Tank Contents From ☐ Pipeline Station ☐ Crotch/Terminal ☐ Refinery

Cooking Plant ☐ Cracking Plant ☐ Cracking Lines ☒ Salt Water Disposal System

☐ Pipeline Break Oil or Spill

*Other (Specify) _____



VOLUME AND DESTINATION: Estimated Volume 190 Bbls. Field test volume of good oil 186.63 Bbls.
(Use required part of destination agreement)

Destination (Name and Location of Heating plant or other facility) Jenex Operating 11100 S. Pecos Highway 15
P O Box 308 Hobbs NM 88241

RESTRICTION OF SEDIMENT OIL BY: ☐ Burning ☐ Pit Disposal ☐ Use on Roads or Firewalls ☐ Other

(Specify) _____

Location of Destination _____

Classification of Destination _____

CERTIFICATION: (APPLICATION MAY BE MADE BY EITHER OF THE FOLLOWING)

I hereby certify that the information above is true and complete to the best of my knowledge and belief.

Print _____

Transporter Jenex Operating

By _____

Address P O Box 308 Hobbs NM 88241

Title _____

Signature [Signature]

Date _____

Title Plant Manager Date 12-6-2

OIL CONSERVATION DIVISION

Approved By [Signature] Title CS

FEB - 1 1993

A COPY OF THIS FORM MUST BE ON LOCATION DURING TANK CLEANING, REMOVAL OF SEDIMENT OIL OR MISCELLANEOUS HYDROCARBONS, AND MUST BE PRESENTED WITH TANK BOTTOMS, SEDIMENT OIL OR MISCELLANEOUS HYDROCARBONS AT THE TREATING PLANT TO WHICH IT IS DELIVERED.

DISTRIBUTION BY OCD	
<input type="checkbox"/>	Santa Fe
<input type="checkbox"/>	File
<input type="checkbox"/>	Quinn

Form C-117 A
Revised March 12, 1992
Submit 3 Copies to
Appropriate District Office

State of New Mexico
Energy Minerals and Natural Resources

Oil Conservation Division
2040 South Pacheco
Santa Fe, NM 87505

PERMIT NO. A-13646

TANK CLEANING, SEDIMENT OIL REMOVAL, TRANSPORTATION OF MISCELLANEOUS HYDROCARBONS AND DISPOSAL PERMIT

Operator or Owner M/S Producing Address Box 1404 Stanton Tx 79782

Location of Facility Name State DU Location 36-22-27

OPERATION TO BE PERFORMED:

☐ Tank Cleaning ☐ Sediment Oil Removal ☒ Transportation of Miscellaneous Hydrocarbons

Operator or Owner Representative authorizing work mike

Date work to be performed 12-3-2

TANK CLEANING DATA Tank Number _____ Volume _____

Tank Type _____ Volume Below Head Line _____

SEDIMENT OIL OR MISCELLANEOUS HYDROCARBON DATA

Sediment Oil From ☐ Pit ☐ Celler ☐ Other

MISCELLANEOUS OIL

From ☐ Pipeline Station ☐ Crude Terminal ☐ Refinery

Containing ☐ Gasoline ☐ Gasoline ☐ Gasoline ☒ Salt Water Disposal System

☐ Spillage from Oil or Spill

Other (Explain) _____

VELOCITY AND DESTINATION: Estimated Volume 190 Bbls. Field test volume of good oil 190.14 Bbls.

Destination (Name and Location of Receiving Plant or Other Facility) James Operating 11100 S. Pioneer Highway 15

P O Box 308 Hobbs NM 88241

DISPOSITION OF SEDIMENT OIL BY: ☐ Burning ☐ Pit Disposal ☐ Use on Roads or Firewalls ☐ Other

(Explain) _____

Location of Disposition _____

Justification of Disposition _____

CERTIFICATION: (APPLICATION MAY BE MADE BY EITHER OF THE FOLLOWING)

I hereby certify that the information above is true and complete to the best of my knowledge and belief.

Operator _____ Title James Operating

By _____ Address P O Box 308 Hobbs NM 88241

Title _____ Signature [Signature]

Date _____ Title Plant Manager Date 12-3-2

OIL CONSERVATION DIVISION

Approved By [Signature] Title CS Date FEB - 1 1993

DISTRIBUTION BY OGD

State Fe

File

District I
1625 N. French Dr., Hobbs, NM 88240
District II
1301 W. Grand Avenue, Artesia, NM 88210
District III
1000 Rio Brazos Road, Aztec, NM 87410
District IV
1220 S. St. Francis Dr., Santa Fe, NM 87505

State of New Mexico
Energy Minerals and Natural Resources

Oil Conservation Division
1220 South St. Francis Dr.
Santa Fe, NM 87505

Form C-117 A
Revised March 17, 1999

Submit 5 Copies to
Appropriate District Office

PERMIT NO. H-25823

TANK CLEANING, SEDIMENT OIL REMOVAL, TRANSPORTATION OF MISCELLANEOUS HYDROCARBONS AND DISPOSAL PERMIT

Operator or Owner E.G.L. Address Box 10886 Midland TX 79702

Lease or Facility Name Arco St. SWD Location 16-18-35
U.L. - Sec. - Twp. - Rge

OPERATION TO BE PERFORMED:

☐ Tank Cleaning ☐ Sediment Oil Removal ☒ Transportation of Miscellaneous Hydrocarbons

Operator or Owner Representative authorizing work John

Date Work to be Performed 3-30-3

TANK CLEANING DATA Tank Number _____ Volume _____

Tank Type _____ Volume Below Load Line _____

SEDIMENT OIL OR MISCELLANEOUS HYDROCARBON DATA

Sediment Oil from: ☐ Pit ☐ Cellar ☐ Other

MISCELLANEOUS OIL

Tank Bottoms From: ☐ Pipeline Station ☐ Crude Terminal ☐ Refinery ☐ Other*

Catchings From: ☐ Gasoline Plant ☐ Gathering Lines ☒ Salt Water Disposal System ☐ Other*

☐ Pipeline Break Oil or Spill

*Other (Explain) _____

VOLUME AND DESTINATION: Estimated Volume 130 Bbls. Field test volume of good oil 126.90 Bbls.
(Not required prior to Division approval)

Destination (Name and Location of treating plant or other facility) Jency Operating 11100 S Emile Hwy 18

Hobbs NM 88240

DESTRUCTION OF SEDIMENT OIL BY: ☐ Burning ☐ Pit Disposal ☐ Use on Roads or firewalls ☐ Other

(Explain) _____

Location of Destruction _____

Justification of Destruction _____

CERTIFICATION: (APPLICATION MAY BE MADE BY EITHER OF THE FOLLOWING)

I hereby certify that the information above is true and complete to the best of my knowledge and belief.

Owner _____ Transporter Jency Operating

By _____ Address P.O. Box 368 Hobbs NM 88241

Title _____ Signature [Signature]

Date _____ Title Manager Date 3-30-3

OIL CONSERVATION DIVISION

Approved By Marie Peterson Title MARIE PETERSON Date APR 02 2003

TECHNICIAN

A COPY OF THIS FORM MUST BE ON LOCATION DURING TANK CLEANING, REMOVAL OF SEDIMENT OIL OR MISCELLANEOUS HYDROCARBONS, AND MUST BE PRESENTED WITH TANK BOTTOMS, SEDIMENT OIL OR MISCELLANEOUS HYDROCARBONS AT THE TREATING PLANT TO WHICH IT IS DELIVERED.

DISTRIBUTION BY OCD	
	Santa Fe
	File
	Operator
	Transporter (2)

District I
1625 N. French Dr., Hobbs, NM 88240
District II
1301 W. Grand Avenue, Artesia, NM 88210
District III
1000 Rio Brazos Road, Aztec, NM 87410
District IV
1220 S. St. Francis Dr., Santa Fe, NM 87505

State of New Mexico
Energy Minerals and Natural Resources

Oil Conservation Division
1220 South St. Francis Dr.
Santa Fe, NM 87505

Form C-117 A
Revised March 17, 1999

Submit 5 Copies to
Appropriate District Office

PERMIT NO. H-25822

TANK CLEANING, SEDIMENT OIL REMOVAL, TRANSPORTATION OF MISCELLANEOUS HYDROCARBONS AND DISPOSAL PERMIT

Operator or Owner Gandy Corp. Address Box 827 Tatum NM 88267
Lease or Facility Name Gandy plant Location 11-10-35
U.L. - Sec. - Twp. - Rge.

OPERATION TO BE PERFORMED:

☐ Tank Cleaning ☐ Sediment Oil Removal ☒ Transportation of Miscellaneous Hydrocarbons

Operator or Owner Representative authorizing work Lewis

Date Work to be Performed 3-29-30-3

TANK CLEANING DATA Tank Number _____ Volume _____

Tank Type _____

Volume Below Load Line _____

SEDIMENT OIL OR MISCELLANEOUS HYDROCARBON DATA

Sediment Oil from: ☐ Pit ☐ Cellar ☐ Other

MISCELLANEOUS OIL

Tank Bottoms From: ☐ Pipeline Station ☐ Crude Terminal ☐ Refinery ☐ Other*

Catchings From: ☐ Gasoline Plant ☐ Gathering Lines ☒ Salt Water Disposal System ☐ Other*

☐ Pipeline Break Oil or Spill

*Other (Explain) _____

VOLUME AND DESTINATION: Estimated Volume 600 Bbls. Field test volume of good oil 590.68 Bbls.
(Not required prior to Division approval)

Destination (Name and Location of treating plant or other facility) Jenex Operating 11100 S. Eunice Hwy 18
Hobbs NM 88240

DESTRUCTION OF SEDIMENT OIL BY: ☐ Burning ☐ Pit Disposal ☐ Use on Roads or firewalls ☐ Other

(Explain) _____

Location of Destruction _____

Justification of Destruction _____

CERTIFICATION: (APPLICATION MAY BE MADE BY EITHER OF THE FOLLOWING)

I hereby certify that the information above is true and complete to the best of my knowledge and belief.

Owner _____

Transporter Jenex Operating

By _____

Address P.O. Box 308 Hobbs NM 88241

Title _____

Signature [Signature]

Date _____

Title Manager Date 3-29-3

OIL CONSERVATION DIVISION

Approved By Marie Peterson

Title MARIE PETERSON
GEOLOGICAL / PETROLEUM
TECHNICIAN

Date APR 02 2003

A COPY OF THIS FORM MUST BE ON LOCATION DURING TANK CLEANING, REMOVAL OF SEDIMENT OIL OR MISCELLANEOUS HYDROCARBONS, AND MUST BE PRESENTED WITH TANK BOTTOMS, SEDIMENT OIL OR MISCELLANEOUS HYDROCARBONS AT THE TREATING PLANT TO WHICH IT IS DELIVERED.

DISTRIBUTION BY OCD	
	Santa Fe
	File
	Operator
	Transporter (2)

District I
1625 N. French Dr., Hobbs, NM 88240
District II
1301 W. Grand Avenue, Artesia, NM 88210
District III
1000 Rio Brazos Road, Aztec, NM 87410
District IV
1220 S. St. Francis Dr., Santa Fe, NM 87505

State of New Mexico
Energy Minerals and Natural Resources

Oil Conservation Division
1220 South St. Francis Dr.
Santa Fe, NM 87505

Form C-117 A
Revised March 17, 1999

Submit 5 Copies to
Appropriate District Office

PERMIT NO. H-25821

TANK CLEANING, SEDIMENT OIL REMOVAL, TRANSPORTATION OF MISCELLANEOUS HYDROCARBONS AND DISPOSAL PERMIT

Operator or Owner Pool Co. Address P.O. Box 5208 Hobbs NM 88241

Lease or Facility Name State AB SWO Location 3-19-37

U.L. - Sec. - Twp. - Rge.

OPERATION TO BE PERFORMED:

☐ Tank Cleaning ☐ Sediment Oil Removal ☒ Transportation of Miscellaneous Hydrocarbons

Operator or Owner Representative authorizing work Randy

Date Work to be Performed 3-29-3

TANK CLEANING DATA Tank Number _____ Volume _____

Tank Type _____ Volume Below Load Line _____

SEDIMENT OIL OR MISCELLANEOUS HYDROCARBON DATA

Sediment Oil from: ☐ Pit ☐ Cellar ☐ Other

MISCELLANEOUS OIL

Tank Bottoms From: ☐ Pipeline Station ☐ Crude Terminal ☐ Refinery ☐ Other*

Catchings From: ☐ Gasoline Plant ☐ Gathering Lines ☒ Salt Water Disposal System ☐ Other*

☐ Pipeline Break Oil or Spill

*Other (Explain) _____

VOLUME AND DESTINATION: Estimated Volume 149.50 Bbls. Field test volume of good oil _____ Bbls.
(Not required prior to Division approval)

Destination (Name and Location of treating plant or other facility) Jenex Operating 11160 S Eunice Hwy 18

Hobbs NM 88240

DESTRUCTION OF SEDIMENT OIL BY: ☐ Burning ☐ Pit Disposal ☐ Use on Roads or firewalls ☐ Other

(Explain) _____

Location of Destruction _____

Justification of Destruction _____

CERTIFICATION: (APPLICATION MAY BE MADE BY EITHER OF THE FOLLOWING)

I hereby certify that the information above is true and complete to the best of my knowledge and belief.

Owner _____

Transporter Jenex Operating

By _____

Address P.O. Box 368 Hobbs NM 88241

Title _____

Signature [Signature]

Date _____

Title Manager Date 3-29-3

OIL CONSERVATION DIVISION

Approved By Marie Peterson Title GEOLOGICAL / PETROLEUM Date APR 02 2003

TECHNICIAN

A COPY OF THIS FORM MUST BE ON LOCATION DURING TANK CLEANING, REMOVAL OF SEDIMENT OIL OR MISCELLANEOUS HYDROCARBONS, AND MUST BE PRESENTED WITH TANK BOTTOMS, SEDIMENT OIL OR MISCELLANEOUS HYDROCARBONS AT THE TREATING PLANT TO WHICH IT IS DELIVERED.

DISTRIBUTION BY OCD	
	Santa Fe
	File
	Operator
	Transporter (2)

District I
1625 N. French Dr., Hobbs, NM 88240
District II
1301 W. Grand Avenue, Artesia, NM 88210
District III
1000 Rio Brazos Road, Aztec, NM 87410
District IV
1220 S. St. Francis Dr., Santa Fe, NM 87505

State of New Mexico
Energy Minerals and Natural Resources

Oil Conservation Division
1220 South St. Francis Dr.
Santa Fe, NM 87505

Form C-117 A
Revised March 17, 1999

Submit 5 Copies to
Appropriate District Office

PERMIT NO. H-25820

TANK CLEANING, SEDIMENT OIL REMOVAL, TRANSPORTATION OF MISCELLANEOUS HYDROCARBONS AND DISPOSAL PERMIT

Operator or Owner Rice Operating Address 122 W Taylor Hobbs Nm 88240
Lease or Facility Name T-26 Location 26-21-37
U.L. - Sec. - Twp. - Rge.

OPERATION TO BE PERFORMED:

☐ Tank Cleaning ☐ Sediment Oil Removal ☒ Transportation of Miscellaneous Hydrocarbons

Operator or Owner Representative authorizing work Daniel

Date Work to be Performed 3-28-3

TANK CLEANING DATA

Tank Number _____

Volume _____

Tank Type _____

Volume Below Load Line _____

SEDIMENT OIL OR MISCELLANEOUS HYDROCARBON DATA

Sediment Oil from: ☐ Pit ☐ Cellar ☐ Other

MISCELLANEOUS OIL

Tank Bottoms From: ☐ Pipeline Station ☐ Crude Terminal ☐ Refinery ☐ Other*

Catchings From: ☐ Gasoline Plant ☐ Gathering Lines ☒ Salt Water Disposal System ☐ Other*

☐ Pipeline Break Oil or Spill

*Other (Explain) _____

VOLUME AND DESTINATION:

Estimated Volume 100 Bbls.

Field test volume of good oil 88.70 Bbls
(Not required prior to Division approval)

Destination (Name and Location of treating plant or other facility) Jenex Operating 11100 S Eunice Hwy 18 Hobbs Nm 88240

DESTRUCTION OF SEDIMENT OIL BY:

☐ Burning ☐ Pit Disposal ☐ Use on Roads or firewalls ☐ Other

(Explain) _____

Location of Destruction _____

Justification of Destruction _____

CERTIFICATION: (APPLICATION MAY BE MADE BY EITHER OF THE FOLLOWING)

I hereby certify that the information above is true and complete to the best of my knowledge and belief.

Owner _____

Transporter Jenex Operating

By _____

Address P.O. Box 308 Hobbs Nm 88241

Title _____

Signature [Signature]

Date _____

Title Manager

Date 3-28-3

OIL CONSERVATION DIVISION

MARIE PETERSON

Approved By Marie Peterson

Title GEOLOGICAL / PETROLEUM
TECHNICIAN

Date

APR 02 2003

A COPY OF THIS FORM MUST BE ON LOCATION DURING TANK CLEANING, REMOVAL OF SEDIMENT OIL OR MISCELLANEOUS HYDROCARBONS, AND MUST BE PRESENTED WITH TANK BOTTOMS, SEDIMENT OIL OR MISCELLANEOUS HYDROCARBONS AT THE TREATING PLANT TO WHICH IT IS DELIVERED.

DISTRIBUTION BY OCD	
	Santa Fe
	File
	Operator
	Transporter (2)

District I
1625 N. French Dr., Hobbs, NM 88240
District II
1301 W. Grand Avenue, Artesia, NM 88210
District III
1060 Rio Brazos Road, Aztec, NM 87410
District IV
1220 S. St. Francis Dr., Santa Fe, NM 87505

State of New Mexico
Energy Minerals and Natural Resources

Oil Conservation Division
1220 South St. Francis Dr.
Santa Fe, NM 87505

Form C-117 A
Revised March 17, 1999

Submit 5 Copies to
Appropriate District Office

PERMIT NO. H-25813

TANK CLEANING, SEDIMENT OIL REMOVAL, TRANSPORTATION OF MISCELLANEOUS HYDROCARBONS AND DISPOSAL PERMIT

Operator or Owner Gandy Corp. Address Box 827 Tatum NM 88267

Lease or Facility Name Gandy plant Location 11-10-35
U.L. - Sec. - Twp. - Rge.

OPERATION TO BE PERFORMED:

☐ Tank Cleaning ☐ Sediment Oil Removal ☒ Transportation of Miscellaneous Hydrocarbons

Operator or Owner Representative authorizing work Lewis

Date Work to be Performed 3-26-30-3

TANK CLEANING DATA Tank Number _____ Volume _____

Tank Type _____ Volume Below Load Line _____

SEDIMENT OIL OR MISCELLANEOUS HYDROCARBON DATA

Sediment Oil from: ☐ Pit ☐ Cellar ☐ Other

MISCELLANEOUS OIL

Tank Bottoms From: ☐ Pipeline Station ☐ Crude Terminal ☐ Refinery ☐ Other*

Catchings From: ☐ Gasoline Plant ☐ Gathering Lines ☒ Salt Water Disposal System ☐ Other*
☐ Pipeline Break Oil or Spill

*Other (Explain) _____

VOLUME AND DESTINATION: Estimated Volume 1580 Bbls. Field test volume of good oil 1576.74 Bbls.
(Not required prior to Division approval)

Destination (Name and Location of treating plant or other facility) Jenex Operating 11100 S Eunice Hwy 18
Hobbs Nm 88240

DESTRUCTION OF SEDIMENT OIL BY: ☐ Burning ☐ Pit Disposal ☐ Use on Roads or firewalls ☐ Other

(Explain) _____

Location of Destruction _____

Justification of Destruction _____

CERTIFICATION: (APPLICATION MAY BE MADE BY EITHER OF THE FOLLOWING)

I hereby certify that the information above is true and complete to the best of my knowledge and belief.

Owner _____

Transporter Jenex Operating

By _____

Address P.O. Box 308 Hobbs Nm 88241

Title _____

Signature [Signature]

Date _____

Title Manager

Date 3-26-3

OIL CONSERVATION DIVISION

Approved By Marie Peterson

Marie PETERSON
Title GEOLOGICAL / PETROLEUM
TECHNICIAN

Date APR 02 2003

A COPY OF THIS FORM MUST BE ON LOCATION DURING TANK CLEANING, REMOVAL OF SEDIMENT OIL OR MISCELLANEOUS HYDROCARBONS, AND MUST BE PRESENTED WITH TANK BOTTOMS, SEDIMENT OIL OR MISCELLANEOUS HYDROCARBONS AT THE TREATING PLANT TO WHICH IT IS DELIVERED.

DISTRIBUTION BY OCD	
	Santa Fe
	File
	Operator
	Transporter (2)

District I
1625 N. French Dr., Hobbs, NM 88240
District II
1301 W. Grand Avenue, Artesia, NM 88210
District III
1000 Rio Brazos Road, Aztec, NM 87410
District IV
1220 S. St. Francis Dr., Santa Fe, NM 87505

State of New Mexico
Energy Minerals and Natural Resources

Oil Conservation Division
1220 South St. Francis Dr.
Santa Fe, NM 87505

Form C-117 A
Revised March 17, 1999

Submit 5 Copies to
Appropriate District Office

PERMIT NO. H-25812

TANK CLEANING, SEDIMENT OIL REMOVAL, TRANSPORTATION OF MISCELLANEOUS HYDROCARBONS AND DISPOSAL PERMIT

Operator or Owner Sundance Services Address P.O. Box 1737 Eunice NM 88231

Lease or Facility Name Prabo Facility Location 29-21-38

U.T. - Sec. - Twp. - Rge.

OPERATION TO BE PERFORMED:

☐ Tank Cleaning ☐ Sediment Oil Removal ☒ Transportation of Miscellaneous Hydrocarbons

Operator or Owner Representative authorizing work Fabian

Date Work to be Performed 3-26-3

TANK CLEANING DATA Tank Number _____ Volume _____

Tank Type _____ Volume Below Load Line _____

SEDIMENT OIL OR MISCELLANEOUS HYDROCARBON DATA

Sediment Oil from: ☐ Pit ☐ Cellar ☐ Other

MISCELLANEOUS OIL

Tank Bottoms From: ☐ Pipeline Station ☐ Crude Terminal ☐ Refinery ☐ Other*

Catchings From: ☐ Gasoline Plant ☐ Gathering Lines ☒ Salt Water Disposal System ☐ Other*

☐ Pipeline Break Oil or Spill

*Other (Explain) _____

VOLUME AND DESTINATION: Estimated Volume 380 Bbls. Field test volume of good oil 363.35 Bbls.
(Not required prior to Division approval)

Destination (Name and Location of treating plant or other facility) Jenex Operating 11100 S Eunice Hwy 18
Hobbs NM 88240

DESTRUCTION OF SEDIMENT OIL BY: ☐ Burning ☐ Pit Disposal ☐ Use on Roads or firewalls ☐ Other

(Explain) _____

Location of Destruction _____

Justification of Destruction _____

CERTIFICATION: (APPLICATION MAY BE MADE BY EITHER OF THE FOLLOWING)

I hereby certify that the information above is true and complete to the best of my knowledge and belief.

Owner _____ Transporter Jenex Operating
By _____ Address P.O. Box 308 Hobbs NM 88241
Title _____ Signature [Signature]
Date _____ Title Manager Date 3-26-3

OIL CONSERVATION DIVISION

Approved By Marie Peterson Title MARIE PETERSON Date APR 02 2003
GEOLOGICAL / PETROLEUM
TECHNICIAN

A COPY OF THIS FORM MUST BE ON LOCATION DURING TANK CLEANING, REMOVAL OF SEDIMENT OIL OR MISCELLANEOUS HYDROCARBONS, AND MUST BE PRESENTED WITH TANK BOTTOMS, SEDIMENT OIL OR MISCELLANEOUS HYDROCARBONS AT THE TREATING PLANT TO WHICH IT IS DELIVERED.

DISTRIBUTION BY OCD	
	Santa Fe
	File
	Operator
	Transporter (2)

District I
1625 N. French Dr., Hobbs, NM 88240
District II
1301 W. Grand Avenue, Artesia, NM 88210
District III
1000 Rio Brazos Road, Aztec, NM 87410
District IV
1220 S. St. Francis Dr., Santa Fe, NM 87505

State of New Mexico
Energy Minerals and Natural Resources

Oil Conservation Division
1220 South St. Francis Dr.
Santa Fe, NM 87505

Form C-117 A
Revised March 17, 1999

Submit 5 Copies to
Appropriate District Office

PERMIT NO. 4-25811

TANK CLEANING, SEDIMENT OIL REMOVAL, TRANSPORTATION OF MISCELLANEOUS HYDROCARBONS AND DISPOSAL PERMIT

Operator or Owner Rice operating Address 122 W Taylor Hobbs NM 88240
Lease or Facility Name BD C-2 Location 2-22-37
U.L. - Sec. - Twp. - Rge.

OPERATION TO BE PERFORMED:

☐ Tank Cleaning ☐ Sediment Oil Removal ☒ Transportation of Miscellaneous Hydrocarbons

Operator or Owner Representative authorizing work Craig

Date Work to be Performed 3-26-3

TANK CLEANING DATA Tank Number _____ Volume _____

Tank Type _____ Volume Below Load Line _____

SEDIMENT OIL OR MISCELLANEOUS HYDROCARBON DATA

Sediment Oil from: ☐ Pit ☐ Cellar ☐ Other

MISCELLANEOUS OIL

Tank Bottoms From: ☐ Pipeline Station ☐ Crude Terminal ☐ Refinery ☐ Other*

Catchings From: ☐ Gasoline Plant ☐ Gathering Lines ☒ Salt Water Disposal System ☐ Other*

☐ Pipeline Break Oil or Spill

*Other (Explain) _____

VOLUME AND DESTINATION: Estimated Volume 100 Bbls. Field test volume of good oil 94.25 Bbls.
(Not required prior to Division approval)

Destination (Name and Location of treating plant or other facility) Jenex operating 11100 S Eunice Hwy 18
Hobbs NM 88240

DESTRUCTION OF SEDIMENT OIL BY: ☐ Burning ☐ Pit Disposal ☐ Use on Roads or firewalls ☐ Other

(Explain) _____

Location of Destruction _____

Justification of Destruction _____

CERTIFICATION: (APPLICATION MAY BE MADE BY EITHER OF THE FOLLOWING)

I hereby certify that the information above is true and complete to the best of my knowledge and belief.

Owner _____

Transporter Jenex operating

By _____

Address P.O. Box 308 Hobbs NM 88241

Title _____

Signature [Signature]

Date _____

Title Manager Date 3-26-3

OIL CONSERVATION DIVISION

Approved By Marie Peterson

MARIE PETERSON
Title GEOLOGICAL / PETROLEUM
TECHNICIAN

Date APR 02 2003

A COPY OF THIS FORM MUST BE ON LOCATION DURING TANK CLEANING, REMOVAL OF SEDIMENT OIL OR MISCELLANEOUS HYDROCARBONS, AND MUST BE PRESENTED WITH TANK BOTTOMS, SEDIMENT OIL OR MISCELLANEOUS HYDROCARBONS AT THE TREATING PLANT TO WHICH IT IS DELIVERED.

DISTRIBUTION BY OCD	
	Santa Fe
	File
	Operator
	Transporter (2)

District I
1625 N. French Dr., Hobbs, NM 88240
District II
1301 W. Grand Avenue, Artesia, NM 88210
District III
1000 Rio Brazos Road, Aztec, NM 87410
District IV
1220 S. St. Francis Dr., Santa Fe, NM 87505

State of New Mexico
Energy Minerals and Natural Resources

Oil Conservation Division
1220 South St. Francis Dr.
Santa Fe, NM 87505

Form C-117 A
Revised March 17, 1999

Submit 5 Copies to
Appropriate District Office

PERMIT NO. H-25810

TANK CLEANING, SEDIMENT OIL REMOVAL, TRANSPORTATION OF MISCELLANEOUS HYDROCARBONS AND DISPOSAL PERMIT

Operator or Owner Rice Operating Address 122 W Taylor Hobbs NM 88240

Lease or Facility Name m-5 Location 5-20-37

U.L. - Sec. - Twp. - Rge.

OPERATION TO BE PERFORMED:

☐ Tank Cleaning ☐ Sediment Oil Removal ☒ Transportation of Miscellaneous Hydrocarbons

Operator or Owner Representative authorizing work Craig

Date Work to be Performed 3-25-3

TANK CLEANING DATA Tank Number _____ Volume _____

Tank Type _____ Volume Below Load Line _____

SEDIMENT OIL OR MISCELLANEOUS HYDROCARBON DATA

Sediment Oil from: ☐ Pit ☐ Cellar ☐ Other

MISCELLANEOUS OIL

Tank Bottoms From: ☐ Pipeline Station ☐ Crude Terminal ☐ Refinery ☐ Other*

Catchings From: ☐ Gasoline Plant ☐ Gathering Lines ☒ Salt Water Disposal System ☐ Other*

☐ Pipeline Break Oil or Spill

*Other (Explain) _____

VOLUME AND DESTINATION: Estimated Volume 110 Bbls. Field test volume of good oil 108.20 Bbls.
(Not required prior to Division approval)

Destination (Name and Location of treating plant or other facility) Jenex operating 11100 S Eunice Hwy 18
Hobbs NM 88240

DESTRUCTION OF SEDIMENT OIL BY: ☐ Burning ☐ Pit Disposal ☐ Use on Roads or firewalls ☐ Other

(Explain) _____

Location of Destruction _____

Justification of Destruction _____

CERTIFICATION: (APPLICATION MAY BE MADE BY EITHER OF THE FOLLOWING)

I hereby certify that the information above is true and complete to the best of my knowledge and belief.

Owner _____ Transporter Jenex Operating

By _____ Address P.O. Box 308 Hobbs NM 88241

Title _____ Signature [Signature]

Date _____ Title Manager Date 3-25-3

OIL CONSERVATION DIVISION

Approved By Marie Peterson Title GEOLOGICAL / PETROLEUM Date APR 02 2003
TECHNICIAN

A COPY OF THIS FORM MUST BE ON LOCATION DURING TANK CLEANING, REMOVAL OF SEDIMENT OIL OR MISCELLANEOUS HYDROCARBONS, AND MUST BE PRESENTED WITH TANK BOTTOMS, SEDIMENT OIL OR MISCELLANEOUS HYDROCARBONS AT THE TREATING PLANT TO WHICH IT IS DELIVERED.

DISTRIBUTION BY OCD	
	Santa Fe
	File
	Operator
	Transporter (2)

District I
1625 N. French Dr., Hobbs, NM 88240
District II
1301 W. Grand Avenue, Artesia, NM 88210
District III
1000 Rio Brazos Road, Aztec, NM 87410
District IV
1220 S. St. Francis Dr., Santa Fe, NM 87505

State of New Mexico
Energy Minerals and Natural Resources

Oil Conservation Division
1220 South St. Francis Dr.
Santa Fe, NM 87505

Form C-117 A
Revised March 17, 1999

Submit 5 Copies to
Appropriate District Office

PERMIT NO. H-25809

TANK CLEANING, SEDIMENT OIL REMOVAL, TRANSPORTATION OF MISCELLANEOUS HYDROCARBONS AND DISPOSAL PERMIT

Operator or Owner Rice Operating Address 122 W Taylor Hobbs Nm 88240
Lease or Facility Name m-9 Location 9-20-37

U.L. - Sec. - Twp. - Rge.

OPERATION TO BE PERFORMED:

☐ Tank Cleaning ☐ Sediment Oil Removal ☒ Transportation of Miscellaneous Hydrocarbons

Operator or Owner Representative authorizing work Craig

Date Work to be Performed 3-25-3

TANK CLEANING DATA Tank Number _____ Volume _____

Tank Type _____ Volume Below Load Line _____

SEDIMENT OIL OR MISCELLANEOUS HYDROCARBON DATA

Sediment Oil from: ☐ Pit ☐ Cellar ☐ Other

MISCELLANEOUS OIL

Tank Bottoms From: ☐ Pipeline Station ☐ Crude Terminal ☐ Refinery ☐ Other*

Catchings From: ☐ Gasoline Plant ☐ Gathering Lines ☒ Salt Water Disposal System ☐ Other*

☐ Pipeline Break Oil or Spill

*Other (Explain) _____

VOLUME AND DESTINATION: Estimated Volume 20 Bbls. Field test volume of good oil 65.03 Bbls.
(Not required prior to Division approval)

Destination (Name and Location of treating plant or other facility) Tenex Operating 11100 S Eunice Hwy 18
Hobbs Nm 88240

DESTRUCTION OF SEDIMENT OIL BY: ☐ Burning ☐ Pit Disposal ☐ Use on Roads or firewalls ☐ Other

(Explain) _____

Location of Destruction _____

Justification of Destruction _____

CERTIFICATION: (APPLICATION MAY BE MADE BY EITHER OF THE FOLLOWING)

I hereby certify that the information above is true and complete to the best of my knowledge and belief.

Owner _____

Transporter Tenex Operating

By _____

Address P.O. Box 308 Hobbs Nm 88241

Title _____

Signature [Signature]

Date _____

Title Manager

Date 3-25-3

OIL CONSERVATION DIVISION

Approved By Marie Peterson

MARIE PETERSON
Title GEOLOGICAL / PETROLEUM
TECHNICIAN

Date APR 02 2003

A COPY OF THIS FORM MUST BE ON LOCATION DURING TANK CLEANING, REMOVAL OF SEDIMENT OIL OR MISCELLANEOUS HYDROCARBONS, AND MUST BE PRESENTED WITH TANK BOTTOMS, SEDIMENT OIL OR MISCELLANEOUS HYDROCARBONS AT THE TREATING PLANT TO WHICH IT IS DELIVERED.

DISTRIBUTION BY OCD	
	Santa Fe
	File
	Operator
	Transporter (2)

District I
1625 N. French Dr., Hobbs, NM 88240
District II
1301 W. Grand Avenue, Artesia, NM 88210
District III
1000 Rio Brazos Road, Aztec, NM 87410
District IV
1220 S. St. Francis Dr., Santa Fe, NM 87505

State of New Mexico
Energy Minerals and Natural Resources

Oil Conservation Division
1220 South St. Francis Dr.
Santa Fe, NM 87505

Form C-117 A
Revised March 17, 1999

Submit 5 Copies to
Appropriate District Office

PERMIT NO. H-25808

TANK CLEANING, SEDIMENT OIL REMOVAL, TRANSPORTATION OF MISCELLANEOUS HYDROCARBONS AND DISPOSAL PERMIT

Operator or Owner Rice Operating Address 172 W Taylor Hobbs NM 88240

Lease or Facility Name M-33 Location 33-20-37
U.L. - Sec. - Twp. - Rge.

OPERATION TO BE PERFORMED:

☐ Tank Cleaning ☐ Sediment Oil Removal ☒ Transportation of Miscellaneous Hydrocarbons

Operator or Owner Representative authorizing work Craig

Date Work to be Performed 3-25-3

TANK CLEANING DATA Tank Number _____ Volume _____

Tank Type _____ Volume Below Load Line _____

SEDIMENT OIL OR MISCELLANEOUS HYDROCARBON DATA

Sediment Oil from: ☐ Pit ☐ Cellar ☐ Other

MISCELLANEOUS OIL

Tank Bottoms From: ☐ Pipeline Station ☐ Crude Terminal ☐ Refinery ☐ Other*

Catchings From: ☐ Gasoline Plant ☐ Gathering Lines ☒ Salt Water Disposal System ☐ Other*

☐ Pipeline Break Oil or Spill

*Other (Explain) _____

VOLUME AND DESTINATION: Estimated Volume 60 Bbls. Field test volume of good oil 51.01 Bbls.
(Not required prior to Division approval)

Destination (Name and Location of treating plant or other facility) Tenex Operating 11100 S Eunice Hwy 18
Hobbs NM 88240

DESTRUCTION OF SEDIMENT OIL BY: ☐ Burning ☐ Pit Disposal ☐ Use on Roads or firewalls ☐ Other

(Explain) _____

Location of Destruction _____

Justification of Destruction _____

CERTIFICATION: (APPLICATION MAY BE MADE BY EITHER OF THE FOLLOWING)

I hereby certify that the information above is true and complete to the best of my knowledge and belief.

Owner _____ Transporter Tenex Operating

By _____ Address P.O. Box 308 Hobbs NM 88241

Title _____ Signature [Signature]

Date _____ Title Manager Date 3-25-3

OIL CONSERVATION DIVISION

Approved By Marie Peterson Title GEOLOGICAL / PETROLEUM Date APR 02 2003
TECHNICIAN

A COPY OF THIS FORM MUST BE ON LOCATION DURING TANK CLEANING, REMOVAL OF SEDIMENT OIL OR MISCELLANEOUS HYDROCARBONS, AND MUST BE PRESENTED WITH TANK BOTTOMS, SEDIMENT OIL OR MISCELLANEOUS HYDROCARBONS AT THE TREATING PLANT TO WHICH IT IS DELIVERED.

DISTRIBUTION BY OCD	
	Santa Fe
	File
	Operator
	Transporter (2)

District I
1625 N French Dr., Hobbs, NM 88240
District II
1301 W. Grand Avenue, Artesia, NM 88210
District III
1000 Rio Brazos Road, Aztec, NM 87410
District IV
1220 S. St. Francis Dr., Santa Fe, NM 87505

State of New Mexico
Energy Minerals and Natural Resources

Oil Conservation Division
1220 South St. Francis Dr.
Santa Fe, NM 87505

Form C-117 A
Revised March 17, 1999

Submit 5 Copies to
Appropriate District Office

PERMIT NO. H-25804

TANK CLEANING, SEDIMENT OIL REMOVAL, TRANSPORTATION OF MISCELLANEOUS HYDROCARBONS AND DISPOSAL PERMIT

Operator or Owner New Mexico SWP Address Box 1518 Roswell NM 88201

Lease or Facility Name Vada Jenkins SWP Location 30-9-35

U.L. - Sec. - Twp. - Rge.

OPERATION TO BE PERFORMED:

☐ Tank Cleaning ☐ Sediment Oil Removal ☒ Transportation of Miscellaneous Hydrocarbons

Operator or Owner Representative authorizing work Clarence

Date Work to be Performed 3-25-3

TANK CLEANING DATA Tank Number _____ Volume _____

Tank Type _____ Volume Below Load Line _____

SEDIMENT OIL OR MISCELLANEOUS HYDROCARBON DATA

Sediment Oil from: ☐ Pit ☐ Cellar ☐ Other

MISCELLANEOUS OIL

Tank Bottoms From: ☐ Pipeline Station ☐ Crude Terminal ☐ Refinery ☐ Other*

Catchings From: ☐ Gasoline Plant ☐ Gathering Lines ☒ Salt Water Disposal System ☐ Other*

☐ Pipeline Break Oil or Spill

*Other (Explain) _____

VOLUME AND DESTINATION: Estimated Volume 195 Bbls. Field test volume of good oil 189.27 Bbls.
(Not required prior to Division approval)

Destination (Name and Location of treating plant or other facility) Jenex Operativ 11100 S Eunice Hwy 18
Hobbs NM 88240

DESTRUCTION OF SEDIMENT OIL BY: ☐ Burning ☐ Pit Disposal ☐ Use on Roads or firewalls ☐ Other

(Explain) _____

Location of Destruction _____

Justification of Destruction _____

CERTIFICATION: (APPLICATION MAY BE MADE BY EITHER OF THE FOLLOWING)

I hereby certify that the information above is true and complete to the best of my knowledge and belief.

Owner _____

Transporter Jenex Operativ

By _____

Address P.O. Box 308 Hobbs NM 88241

Title _____

Signature [Signature]

Date _____

Title Manager Date 3-25-3

OIL CONSERVATION DIVISION

Approved By Marie Peterson

Title MARIE PETERSON
GEOLOGICAL / PETROLEUM
TECHNICIAN

Date

'APR 02 2003

A COPY OF THIS FORM MUST BE ON LOCATION DURING TANK CLEANING, REMOVAL OF SEDIMENT OIL OR MISCELLANEOUS HYDROCARBONS, AND MUST BE PRESENTED WITH TANK BOTTOMS, SEDIMENT OIL OR MISCELLANEOUS HYDROCARBONS AT THE TREATING PLANT TO WHICH IT IS DELIVERED.

DISTRIBUTION BY OCD	
	Santa Fe
	File
	Operator
	Transporter (2)

District I
1625 N. French Dr., Hobbs, NM 88240
District II
1301 W. Grand Avenue, Artesia, NM 88210
District III
1000 Rio Brazos Road, Aztec, NM 87410
District IV
1220 S. St. Francis Dr., Santa Fe, NM 87505

State of New Mexico
Energy Minerals and Natural Resources

Oil Conservation Division
1220 South St. Francis Dr.
Santa Fe, NM 87505

Form C-117 A
Revised March 17, 1999

Submit 5 Copies to
Appropriate District Office

PERMIT NO. H-25803

TANK CLEANING, SEDIMENT OIL REMOVAL, TRANSPORTATION OF MISCELLANEOUS HYDROCARBONS AND DISPOSAL PERMIT

Operator or Owner Rice Operating Address 122 W Taylor Hobbs NM 88240
Lease or Facility Name K-33 Location 33-19-37
U.L. - Sec. - Twp. - Rge.

OPERATION TO BE PERFORMED:

☐ Tank Cleaning ☐ Sediment Oil Removal ☒ Transportation of Miscellaneous Hydrocarbons

Operator or Owner Representative authorizing work Craig

Date Work to be Performed 3-24-3

TANK CLEANING DATA Tank Number _____ Volume _____

Tank Type _____ Volume Below Load Line _____

SEDIMENT OIL OR MISCELLANEOUS HYDROCARBON DATA

Sediment Oil from: ☐ Pit ☐ Cellar ☐ Other

MISCELLANEOUS OIL

Tank Bottoms From: ☐ Pipeline Station ☐ Crude Terminal ☐ Refinery ☐ Other*

Catchings From: ☐ Gasoline Plant ☐ Gathering Lines ☒ Salt Water Disposal System ☐ Other*

☐ Pipeline Break Oil or Spill

*Other (Explain) _____

VOLUME AND DESTINATION: Estimated Volume 190 Bbls. Field test volume of good oil 101.31 Bbls.
(Not required prior to Division approval)

Destination (Name and Location of treating plant or other facility) Jenex Operating 11100 S Eunice Hwy 18

Hobbs NM 88240

DESTRUCTION OF SEDIMENT OIL BY: ☐ Burning ☐ Pit Disposal ☐ Use on Roads or firewalls ☐ Other

(Explain) _____

Location of Destruction _____

Justification of Destruction _____

CERTIFICATION: (APPLICATION MAY BE MADE BY EITHER OF THE FOLLOWING)

I hereby certify that the information above is true and complete to the best of my knowledge and belief.

Owner _____

Transporter Jenex Operating

By _____

Address P.O. Box 308, Hobbs NM 88241

Title _____

Signature [Signature]

Date _____

Title Manager Date 3-24-3

OIL CONSERVATION DIVISION

Approved By Marie Peterson

Title MARIE PETERSON
GEOLOGICAL / PETROLEUM
TECHNICIAN

Date

APR 02 2003

A COPY OF THIS FORM MUST BE ON LOCATION DURING TANK CLEANING, REMOVAL OF SEDIMENT OIL OR MISCELLANEOUS HYDROCARBONS, AND MUST BE PRESENTED WITH TANK BOTTOMS, SEDIMENT OIL OR MISCELLANEOUS HYDROCARBONS AT THE TREATING PLANT TO WHICH IT IS DELIVERED.

DISTRIBUTION BY OCD	
	Santa Fe
	File
	Operator
	Transporter (2)

District I
1625 N. French Dr., Hobbs, NM 88240
District II
1301 W. Grand Avenue, Artesia, NM 88210
District III
1000 Rio Brazos Road, Aztec, NM 87410
District IV
1220 S. St. Francis Dr., Santa Fe, NM 87505

State of New Mexico
Energy Minerals and Natural Resources

Oil Conservation Division
1220 South St. Francis Dr.
Santa Fe, NM 87505

Form C-117 A
Revised March 17, 1999

Submit 5 Copies to
Appropriate District Office

PERMIT NO. H-25802

TANK CLEANING, SEDIMENT OIL REMOVAL, TRANSPORTATION OF MISCELLANEOUS HYDROCARBONS AND DISPOSAL PERMIT

Operator or Owner Rice Operating Address 122 W Taylor Hobbs Nm 88240
Lease or Facility Name N-18 Location 18-22-37
U.L. - Sec. - Twp. - Rge.

OPERATION TO BE PERFORMED:

☐ Tank Cleaning ☐ Sediment Oil Removal ☒ Transportation of Miscellaneous Hydrocarbons

Operator or Owner Representative authorizing work Craig

Date Work to be Performed 3-24-3

TANK CLEANING DATA Tank Number _____ Volume _____

Tank Type _____ Volume Below Load Line _____

SEDIMENT OIL OR MISCELLANEOUS HYDROCARBON DATA

Sediment Oil from: ☐ Pit ☐ Cellar ☐ Other

MISCELLANEOUS OIL

Tank Bottoms From: ☐ Pipeline Station ☐ Crude Terminal ☐ Refinery ☐ Other*

Catchings From: ☐ Gasoline Plant ☐ Gathering Lines ☒ Salt Water Disposal System ☐ Other*

☐ Pipeline Break Oil or Spill

*Other (Explain) _____

VOLUME AND DESTINATION: Estimated Volume 250 Bbls. Field test volume of good oil 153.13 Bbls.
(Not required prior to Division approval)

Destination (Name and Location of treating plant or other facility) Jenex Operating 11100 S Eunice Hwy
18 Hobbs Nm 88240

DESTRUCTION OF SEDIMENT OIL BY: ☐ Burning ☐ Pit Disposal ☐ Use on Roads or firewalls ☐ Other

(Explain) _____

Location of Destruction _____

Justification of Destruction _____

CERTIFICATION: (APPLICATION MAY BE MADE BY EITHER OF THE FOLLOWING)

I hereby certify that the information above is true and complete to the best of my knowledge and belief.

Owner _____

Transporter Jenex Operating

By _____

Address P.O. Box 308 Hobbs Nm 88241

Title _____

Signature [Signature]

Date _____

Title Manager Date 3-24-3

OIL CONSERVATION DIVISION

Approved By Marie Peterson

Title MARIE PETERSON
GEOLOGICAL / PETROLEUM
TECHNICIAN

Date APR 02 2003

A COPY OF THIS FORM MUST BE ON LOCATION DURING TANK CLEANING, REMOVAL OF SEDIMENT OIL OR MISCELLANEOUS HYDROCARBONS, AND MUST BE PRESENTED WITH TANK BOTTOMS, SEDIMENT OIL OR MISCELLANEOUS HYDROCARBONS AT THE TREATING PLANT TO WHICH IT IS DELIVERED.

DISTRIBUTION BY OCD	
	Santa Fe
	File
	Operator
	Transporter (2)

District I
1625 N. French Dr., Hobbs, NM 88240
District II
1301 W. Grand Avenue, Artesia, NM 88210
District III
1000 Rio Brazos Road, Aztec, NM 87410
District IV
1220 S. St. Francis Dr., Santa Fe, NM 87505

State of New Mexico
Energy Minerals and Natural Resources

Oil Conservation Division
1220 South St. Francis Dr.
Santa Fe, NM 87505

Form C-117 A
Revised March 17, 1999

Submit 5 Copies to
Appropriate District Office

PERMIT NO. H-25801

TANK CLEANING, SEDIMENT OIL REMOVAL, TRANSPORTATION OF MISCELLANEOUS HYDROCARBONS AND DISPOSAL PERMIT

Operator or Owner Rice Operating Address 122 W Taylor Hobbs NM 88240
Lease or Facility Name I-1 Location 1-20-36
U.L. - Sec. - Twp. - Rge.

OPERATION TO BE PERFORMED:

☐ Tank Cleaning ☐ Sediment Oil Removal ☒ Transportation of Miscellaneous Hydrocarbons

Operator or Owner Representative authorizing work Craig

Date Work to be Performed 3-24-3

TANK CLEANING DATA Tank Number _____ Volume _____

Tank Type _____

Volume Below Load Line _____

SEDIMENT OIL OR MISCELLANEOUS HYDROCARBON DATA

Sediment Oil from: ☐ Pit ☐ Cellar ☐ Other

MISCELLANEOUS OIL

Tank Bottoms From: ☐ Pipeline Station ☐ Crude Terminal ☐ Refinery ☐ Other*

Catchings From: ☐ Gasoline Plant ☐ Gathering Lines ☒ Salt Water Disposal System ☐ Other*

☐ Pipeline Break Oil or Spill

*Other (Explain) _____

VOLUME AND DESTINATION: Estimated Volume 190 Bbls. Field test volume of good oil 88.35 Bbls.
(Not required prior to Division approval)

Destination (Name and Location of treating plant or other facility) Jenex Operatg 11100 S Eunice Hwy
18 Hobbs Nm 88240

DESTRUCTION OF SEDIMENT OIL BY: ☐ Burning ☐ Pit Disposal ☐ Use on Roads or firewalls ☐ Other

(Explain) _____

Location of Destruction _____

Justification of Destruction _____

CERTIFICATION: (APPLICATION MAY BE MADE BY EITHER OF THE FOLLOWING)

I hereby certify that the information above is true and complete to the best of my knowledge and belief.

Owner _____

Transporter Jenex Operatg

By _____

Address P.O. Box 308 Hobbs Nm 88241

Title _____

Signature [Signature]

Date _____

Title Manager Date 3-24-3

OIL CONSERVATION DIVISION

Approved By Marie Peterson

Title MARIE PETERSON
GEOLOGICAL / PETROLEUM
TECHNICIAN

Date _____

APR 02 2003

A COPY OF THIS FORM MUST BE ON LOCATION DURING TANK CLEANING, REMOVAL OF SEDIMENT OIL OR MISCELLANEOUS HYDROCARBONS, AND MUST BE PRESENTED WITH TANK BOTTOMS, SEDIMENT OIL OR MISCELLANEOUS HYDROCARBONS AT THE TREATING PLANT TO WHICH IT IS DELIVERED.

DISTRIBUTION BY OCD	
	Santa Fe
	File
	Operator
	Transporter (2)

District I
1625 N. French Dr., Hobbs, NM 88240
District II
1301 W. Grand Avenue, Artesia, NM 88210
District III
1000 Rio Brazos Road, Aztec, NM 87410
District IV
1220 S. St. Francis Dr., Santa Fe, NM 87505

State of New Mexico
Energy Minerals and Natural Resources

Oil Conservation Division
1220 South St. Francis Dr.
Santa Fe, NM 87505

Form C-117 A
Revised March 17, 1999

Submit 5 Copies to
Appropriate District Office

PERMIT NO. H-25792

TANK CLEANING, SEDIMENT OIL REMOVAL, TRANSPORTATION OF MISCELLANEOUS HYDROCARBONS AND DISPOSAL PERMIT

Operator or Owner Basin Alliance LLC Address Box 1378 Hobbs Nm 88241

Lease or Facility Name A. J. State SWD Location 33-18-36
U.L. - Sec. - Twp. - Rge.

OPERATION TO BE PERFORMED:

☐ Tank Cleaning ☐ Sediment Oil Removal ☒ Transportation of Miscellaneous Hydrocarbons

Operator or Owner Representative authorizing work Hugo

Date Work to be Performed 3-24-3

TANK CLEANING DATA Tank Number _____ Volume _____

Tank Type _____

Volume Below Load Line _____

SEDIMENT OIL OR MISCELLANEOUS HYDROCARBON DATA

Sediment Oil from: ☐ Pit ☐ Cellar ☐ Other

MISCELLANEOUS OIL

Tank Bottoms From: ☐ Pipeline Station ☐ Crude Terminal ☐ Refinery ☐ Other*

Catchings From: ☐ Gasoline Plant ☐ Gathering Lines ☒ Salt Water Disposal System ☐ Other*

☐ Pipeline Break Oil or Spill

*Other (Explain) _____

VOLUME AND DESTINATION: Estimated Volume 570 Bbls. Field test volume of good oil 531.74 Bbls.
(Not required prior to Division approval)

Destination (Name and Location of treating plant or other facility) Jenex Operating 11100 S Eunice Hwy 18
Hobbs Nm 88240

DESTRUCTION OF SEDIMENT OIL BY: ☐ Burning ☐ Pit Disposal ☐ Use on Roads or firewalls ☐ Other

(Explain) _____

Location of Destruction _____

Justification of Destruction _____

CERTIFICATION: (APPLICATION MAY BE MADE BY EITHER OF THE FOLLOWING)

I hereby certify that the information above is true and complete to the best of my knowledge and belief.

Owner _____

Transporter Jenex Operating

By _____

Address P.O. Box 308 Hobbs Nm 88241

Title _____

Signature [Signature]

Date _____

Title Manager

Date 3-24-3

OIL CONSERVATION DIVISION

Approved By Marie Peterson

Marie Peterson
Title GEOLOGICAL / PETROLEUM
TECHNICIAN

Date APR 02 2003

A COPY OF THIS FORM MUST BE ON LOCATION DURING TANK CLEANING, REMOVAL OF SEDIMENT OIL OR MISCELLANEOUS HYDROCARBONS, AND MUST BE PRESENTED WITH TANK BOTTOMS, SEDIMENT OIL OR MISCELLANEOUS HYDROCARBONS AT THE TREATING PLANT TO WHICH IT IS DELIVERED.

DISTRIBUTION BY OCD	
	Santa Fe
	File
	Operator
	Transporter (2)

District I
1625 N. French Dr., Hobbs, NM 88240
District II
1301 W. Grand Avenue, Artesia, NM 88210
District III
1000 Rio Brazos Road, Aztec, NM 87410
District IV
1220 S. St. Francis Dr., Santa Fe, NM 87505

State of New Mexico
Energy Minerals and Natural Resources

Oil Conservation Division
1220 South St. Francis Dr.
Santa Fe, NM 87505

Form C-117 A
Revised March 17, 1999

Submit 5 Copies to
Appropriate District Office

PERMIT NO. H-25791

TANK CLEANING, SEDIMENT OIL REMOVAL, TRANSPORTATION OF MISCELLANEOUS HYDROCARBONS AND DISPOSAL PERMIT

Operator or Owner DKD LLC Address P.O. Box 682 Tatum NM 88267

Lease or Facility Name Watson 6 #1 SWP Location 6-16-36
U.L. - Sec. - Twp. - Rge.

OPERATION TO BE PERFORMED:

☐ Tank Cleaning ☐ Sediment Oil Removal ☒ Transportation of Miscellaneous Hydrocarbons

Operator or Owner Representative authorizing work Danny

Date Work to be Performed 3-24-3

TANK CLEANING DATA Tank Number _____ Volume _____

Tank Type _____ Volume Below Load Line _____

SEDIMENT OIL OR MISCELLANEOUS HYDROCARBON DATA

Sediment Oil from: ☐ Pit ☐ Cellar ☐ Other

MISCELLANEOUS OIL

Tank Bottoms From: ☐ Pipeline Station ☐ Crude Terminal ☐ Refinery ☐ Other*

Catchings From: ☐ Gasoline Plant ☐ Gathering Lines ☒ Salt Water Disposal System ☐ Other*

☐ Pipeline Break Oil or Spill

*Other (Explain) _____

VOLUME AND DESTINATION: Estimated Volume 190 Bbls. Field test volume of good oil 167.80 Bbls.
(Not required prior to Division approval)

Destination (Name and Location of treating plant or other facility) Jenex Operating 11100 S Punic Hwy 18

Hobbs NM 88240

DESTRUCTION OF SEDIMENT OIL BY: ☐ Burning ☐ Pit Disposal ☐ Use on Roads or firewalls ☐ Other

(Explain) _____

Location of Destruction _____

Justification of Destruction _____

CERTIFICATION: (APPLICATION MAY BE MADE BY EITHER OF THE FOLLOWING)

I hereby certify that the information above is true and complete to the best of my knowledge and belief.

Owner _____ Transporter Jenex Operating

By _____ Address P.O. Box 308 Hobbs NM 88241

Title _____ Signature [Signature]

Date _____ Title Manager Date 3-24-3

OIL CONSERVATION DIVISION

Approved By Marie Peterson Title MARIE PETERSON
GEOLOGICAL / PETROLEUM
TECHNICIAN

Date APR 02 2003

A COPY OF THIS FORM MUST BE ON LOCATION DURING TANK CLEANING, REMOVAL OF SEDIMENT OIL OR MISCELLANEOUS HYDROCARBONS, AND MUST BE PRESENTED WITH TANK BOTTOMS, SEDIMENT OIL OR MISCELLANEOUS HYDROCARBONS AT THE TREATING PLANT TO WHICH IT IS DELIVERED.

DISTRIBUTION BY OCD	
	Santa Fe
	File
	Operator
	Transporter (2)

District I
1625 N. French Dr., Hobbs, NM 88240
District II
1301 W. Grand Avenue, Artesia, NM 88210
District III
1000 Rio Brazos Road, Aztec, NM 87410
District IV
1220 S. St. Francis Dr., Santa Fe, NM 87505

State of New Mexico
Energy Minerals and Natural Resources

Oil Conservation Division
1220 South St. Francis Dr.
Santa Fe, NM 87505

Form C-117 A
Revised March 17, 1999

Submit 5 Copies to
Appropriate District Office

PERMIT NO. H-25790

TANK CLEANING, SEDIMENT OIL REMOVAL, TRANSPORTATION OF MISCELLANEOUS HYDROCARBONS AND DISPOSAL PERMIT

Operator or Owner Rice Operating Address 122 W Taylor Hobbs NM 88240
Lease or Facility Name M-5 Location 5-20-37
U.L. - Sec. - Twp. - Rge.

OPERATION TO BE PERFORMED:

☐ Tank Cleaning ☐ Sediment Oil Removal ☒ Transportation of Miscellaneous Hydrocarbons

Operator or Owner Representative authorizing work Craig

Date Work to be Performed 3-21-3

TANK CLEANING DATA Tank Number _____ Volume _____

Tank Type _____

Volume Below Load Line _____

SEDIMENT OIL OR MISCELLANEOUS HYDROCARBON DATA

Sediment Oil from: ☐ Pit ☐ Cellar ☐ Other

MISCELLANEOUS OIL

Tank Bottoms From: ☐ Pipeline Station ☐ Crude Terminal ☐ Refinery ☐ Other*

Catchings From: ☐ Gasoline Plant ☐ Gathering Lines ☒ Salt Water Disposal System ☐ Other*

☐ Pipeline Break Oil or Spill

*Other (Explain) _____

VOLUME AND DESTINATION: Estimated Volume 190 Bbls. Field test volume of good oil 136.83 Bbls.
(Not required prior to Division approval)

Destination (Name and Location of treating plant or other facility) 11100 S Eunice Hwy 18 Hobbs NM 88240

DESTRUCTION OF SEDIMENT OIL BY: ☐ Burning ☐ Pit Disposal ☐ Use on Roads or firewalls ☐ Other

(Explain) _____

Location of Destruction _____

Justification of Destruction _____

CERTIFICATION: (APPLICATION MAY BE MADE BY EITHER OF THE FOLLOWING)

I hereby certify that the information above is true and complete to the best of my knowledge and belief.

Owner _____

Transporter Jenex Operating

By _____

Address P.O. Box 308 Hobbs NM 88241

Title _____

Signature [Signature]

Date _____

Title Manager

Date 3-21-3

OIL CONSERVATION DIVISION

Approved By Marie Peterson

Title

MARIE PETERSON
GEOLOGICAL / PETROLEUM
TECHNICIAN

Date

APR 02 2003

A COPY OF THIS FORM MUST BE ON LOCATION DURING TANK CLEANING, REMOVAL OF SEDIMENT OIL OR MISCELLANEOUS HYDROCARBONS, AND MUST BE PRESENTED WITH TANK BOTTOMS, SEDIMENT OIL OR MISCELLANEOUS HYDROCARBONS AT THE TREATING PLANT TO WHICH IT IS DELIVERED.

DISTRIBUTION BY OCD	
	Santa Fe
	File
	Operator
	Transporter (2)

District I
1625 N. French Dr., Hobbs, NM 88240
District II
1301 W. Grand Avenue, Artesia, NM 88210
District III
1000 Rio Brazos Road, Aztec, NM 87410
District IV
1220 S. St. Francis Dr., Santa Fe, NM 87505

State of New Mexico
Energy Minerals and Natural Resources

Oil Conservation Division
1220 South St. Francis Dr.
Santa Fe, NM 87505

Form C-117 A
Revised March 17, 1999

Submit 5 Copies to
Appropriate District Office

PERMIT NO. H-25788

TANK CLEANING, SEDIMENT OIL REMOVAL, TRANSPORTATION OF MISCELLANEOUS HYDROCARBONS AND DISPOSAL PERMIT

Operator or Owner Gandy Corp Address Box 827 Tatum NM 88247

Lease or Facility Name Gandy plant Location 11-10-35

U.L. - Sec. - Twp. - Rge.

OPERATION TO BE PERFORMED:

☐ Tank Cleaning ☐ Sediment Oil Removal ☒ Transportation of Miscellaneous Hydrocarbons

Operator or Owner Representative authorizing work Lewis

Date Work to be Performed 3-21-24-3

TANK CLEANING DATA Tank Number _____ Volume _____

Tank Type _____ Volume Below Load Line _____

SEDIMENT OIL OR MISCELLANEOUS HYDROCARBON DATA

Sediment Oil from: ☐ Pit ☐ Cellar ☐ Other

MISCELLANEOUS OIL

Tank Bottoms From: ☐ Pipeline Station ☐ Crude Terminal ☐ Refinery ☐ Other*

Catchings From: ☐ Gasoline Plant ☐ Gathering Lines ☒ Salt Water Disposal System ☐ Other*

☐ Pipeline Break Oil or Spill

*Other (Explain) _____

VOLUME AND DESTINATION: Estimated Volume 800 Bbls. Field test volume of good oil 975.03 Bbls.
(Not required prior to Division approval)

Destination (Name and Location of treating plant or other facility) Jenex Operating 11100 S Eunice Hwy 18
Hobbs Nm 88240

DESTRUCTION OF SEDIMENT OIL BY: ☐ Burning ☐ Pit Disposal ☐ Use on Roads or firewalls ☐ Other

(Explain) _____

Location of Destruction _____

Justification of Destruction _____

CERTIFICATION: (APPLICATION MAY BE MADE BY EITHER OF THE FOLLOWING)

I hereby certify that the information above is true and complete to the best of my knowledge and belief.

Owner _____

Transporter Jenex Operating

By _____

Address P.O. Box 308 Hobbs Nm 88241

Title _____

Signature [Signature]

Date _____

Title Manager

Date 3-21-3

OIL CONSERVATION DIVISION

Approved By Marie Peterson

Title MARIE PETERSON
GEOLOGICAL / PETROLEUM
TECHNICIAN

Date

APR 02 2003

A COPY OF THIS FORM MUST BE ON LOCATION DURING TANK CLEANING, REMOVAL OF SEDIMENT OIL OR MISCELLANEOUS HYDROCARBONS, AND MUST BE PRESENTED WITH TANK BOTTOMS, SEDIMENT OIL OR MISCELLANEOUS HYDROCARBONS AT THE TREATING PLANT TO WHICH IT IS DELIVERED.

DISTRIBUTION BY OCD	
	Santa Fe
	File
	Operator
	Transporter (2)

District I
1625 N. French Dr., Hobbs, NM 88240
District II
1301 W. Grand Avenue, Artesia, NM 88210
District III
1000 Rio Brazos Road, Aztec, NM 87410
District IV
1220 S. St. Francis Dr., Santa Fe, NM 87505

State of New Mexico
Energy Minerals and Natural Resources

Oil Conservation Division
1220 South St. Francis Dr.
Santa Fe, NM 87505

Form C-117 A
Revised March 17, 1999

Submit 5 Copies to
Appropriate District Office

PERMIT NO. H-25787

TANK CLEANING, SEDIMENT OIL REMOVAL, TRANSPORTATION OF MISCELLANEOUS HYDROCARBONS AND DISPOSAL PERMIT

Operator or Owner Southwestern Energy Address 2350 N Sam Houston Parkway East
Lease or Facility Name Corbin SWD Suite 300 Houston TX 77032
Location 31-17-33
U.L. - Sec. - Twp. - Rge

OPERATION TO BE PERFORMED:

☐ Tank Cleaning ☐ Sediment Oil Removal ☒ Transportation of Miscellaneous Hydrocarbons

Operator or Owner Representative authorizing work George

Date Work to be Performed 3-21-3

TANK CLEANING DATA

Tank Number _____

Volume _____

Tank Type _____

Volume Below Load Line _____

SEDIMENT OIL OR MISCELLANEOUS HYDROCARBON DATA

Sediment Oil from: ☐ Pit ☐ Cellar ☐ Other

MISCELLANEOUS OIL

Tank Bottoms From: ☐ Pipeline Station ☐ Crude Terminal ☐ Refinery ☐ Other*

Catchings From: ☐ Gasoline Plant ☐ Gathering Lines ☒ Salt Water Disposal System ☐ Other*

☐ Pipeline Break Oil or Spill

*Other (Explain) _____

VOLUME AND DESTINATION:

Estimated Volume 190 Bbls.

Field test volume of good oil 45.85 Bbls.
(Not required prior to Division approval)

Destination (Name and Location of treating plant or other facility) Jenex Operating 11100 S Eunice Hwy 18
Hobbs Nm 88240

DESTRUCTION OF SEDIMENT OIL BY:

☐ Burning ☐ Pit Disposal ☐ Use on Roads or firewalls ☐ Other

(Explain) _____

Location of Destruction _____

Justification of Destruction _____

CERTIFICATION: (APPLICATION MAY BE MADE BY EITHER OF THE FOLLOWING)

I hereby certify that the information above is true and complete to the best of my knowledge and belief.

Owner _____

Transporter Jenex Operating

By _____

Address P.O. Box 308 Hobbs Nm 88241

Title _____

Signature [Signature]

Date _____

Title Manager

Date 3-21-3

OIL CONSERVATION DIVISION

Approved By Marie Peterson

Title MARIE PETERSON
GEOLOGICAL / PETROLEUM
TECHNICIAN

Date

APR 02 2003

A COPY OF THIS FORM MUST BE ON LOCATION DURING TANK CLEANING, REMOVAL OF SEDIMENT OIL OR MISCELLANEOUS HYDROCARBONS, AND MUST BE PRESENTED WITH TANK BOTTOMS, SEDIMENT OIL OR MISCELLANEOUS HYDROCARBONS AT THE TREATING PLANT TO WHICH IT IS DELIVERED.

DISTRIBUTION BY OCC	
	Santa Fe
	File
	Operator
	Transporter (2)

District I
1625 N. French Dr., Hobbs, NM 88240
District II
1301 W. Grand Avenue, Artesia, NM 88210
District III
1000 Rio Brazos Road, Aztec, NM 87410
District IV
1220 S. St. Francis Dr., Santa Fe, NM 87505

State of New Mexico
Energy Minerals and Natural Resources

Oil Conservation Division
1220 South St. Francis Dr.
Santa Fe, NM 87505

Form C-117 A
Revised March 17, 1999

Submit 5 Copies to
Appropriate District Office

PERMIT NO. H-25786

TANK CLEANING, SEDIMENT OIL REMOVAL, TRANSPORTATION OF MISCELLANEOUS HYDROCARBONS AND DISPOSAL PERMIT

Operator or Owner Pool Co. Address P.O. Box 5208 Hobbs NM 88241

Lease or Facility Name State AB SWD Location 3-19-37

U.L. - Sec. - Twp. - Rge

OPERATION TO BE PERFORMED:

☐ Tank Cleaning ☐ Sediment Oil Removal ☒ Transportation of Miscellaneous Hydrocarbons

Operator or Owner Representative authorizing work Freeman

Date Work to be Performed 3-21-3

TANK CLEANING DATA

Tank Number

Volume

Tank Type

Volume Below Load Line

SEDIMENT OIL OR MISCELLANEOUS HYDROCARBON DATA

Sediment Oil from: ☐ Pit ☐ Cellar ☐ Other

MISCELLANEOUS OIL

Tank Bottoms From: ☐ Pipeline Station ☐ Crude Terminal ☐ Refinery ☐ Other*

Catchings From: ☐ Gasoline Plant ☐ Gathering Lines ☒ Salt Water Disposal System ☐ Other*

☐ Pipeline Break Oil or Spill

*Other (Explain)

VOLUME AND DESTINATION:

Estimated Volume 190 Bbls.

Field test volume of good oil 186.17 Bbls.

(Not required prior to Division approval)

Destination (Name and Location of treating plant or other facility) Jenex Operating 11100 S Eunice Hwy 18 Hobbs NM 88240

DESTRUCTION OF SEDIMENT OIL BY:

☐ Burning ☐ Pit Disposal ☐ Use on Roads or firewalls ☐ Other

(Explain)

Location of Destruction

Justification of Destruction

CERTIFICATION: (APPLICATION MAY BE MADE BY EITHER OF THE FOLLOWING)

I hereby certify that the information above is true and complete to the best of my knowledge and belief.

Owner

Transporter Jenex Operating

By

Address P.O. Box 308 Hobbs NM 88241

Title

Signature [Signature]

Date

Title Manager

Date 3-21-3

OIL CONSERVATION DIVISION

MARIE PETERSON

Approved By Marie Peterson

Title GEOLOGICAL / PETROLEUM TECHNICIAN

Date APR 02 2003

A COPY OF THIS FORM MUST BE ON LOCATION DURING TANK CLEANING, REMOVAL OF SEDIMENT OIL OR MISCELLANEOUS HYDROCARBONS, AND MUST BE PRESENTED WITH TANK BOTTOMS, SEDIMENT OIL OR MISCELLANEOUS HYDROCARBONS AT THE TREATING PLANT TO WHICH IT IS DELIVERED.

DISTRIBUTION BY OCD	
	Santa Fe
	File
	Operator
	Transporter (2)

District I
1625 N. French Dr., Hobbs, NM 88240
District II
1191 W. Grand Avenue, Artesia, NM 88210
District III
1000 Rio Brazos Road, Aztec, NM 87410
District IV
1220 S. St. Francis Dr., Santa Fe, NM 87505

State of New Mexico
Energy Minerals and Natural Resources

Oil Conservation Division
1220 South St. Francis Dr.
Santa Fe, NM 87505

Form C-117 A
Revised March 17, 1999

Submit 5 Copies to
Appropriate District Office

PERMIT NO. H-25785

TANK CLEANING, SEDIMENT OIL REMOVAL, TRANSPORTATION OF MISCELLANEOUS HYDROCARBONS AND DISPOSAL PERMIT

Operator or Owner Sundance Services Address P.O. Box 1737 Eunice NM 88231
Lease or Facility Name Prabo Facility Location 29-21-38
U.L. - Sec. - Twp. - Rge

OPERATION TO BE PERFORMED:

☐ Tank Cleaning ☐ Sediment Oil Removal ☒ Transportation of Miscellaneous Hydrocarbons

Operator or Owner Representative authorizing work Kelly

Date Work to be Performed 3-21-3

TANK CLEANING DATA

Tank Number _____

Volume _____

Tank Type _____

Volume Below Load Line _____

SEDIMENT OIL OR MISCELLANEOUS HYDROCARBON DATA

Sediment Oil from: ☐ Pit ☐ Cellar ☐ Other

MISCELLANEOUS OIL

Tank Bottoms From: ☐ Pipeline Station ☐ Crude Terminal ☐ Refinery ☐ Other*

Catchings From: ☐ Gasoline Plant ☐ Gathering Lines ☒ Salt Water Disposal System ☐ Other*

☐ Pipeline Break Oil or Spill

*Other (Explain) _____

VOLUME AND DESTINATION:

Estimated Volume 380 Bbls.

Field test volume of good oil 353.69 Bbls.
(Not required prior to Division approval)

Destination (Name and Location of treating plant or other facility) Jenex Operating 11100 S Eunice Hwy 18
Hobbs NM 88240

DESTRUCTION OF SEDIMENT OIL BY:

☐ Burning ☐ Pit Disposal ☐ Use on Roads or firewalls ☐ Other

(Explain) _____

Location of Destruction _____

Justification of Destruction _____

CERTIFICATION: (APPLICATION MAY BE MADE BY EITHER OF THE FOLLOWING)

I hereby certify that the information above is true and complete to the best of my knowledge and belief.

Owner _____

Transporter Jenex Operating

By _____

Address P.O. Box 308 Hobbs NM 88241

Title _____

Signature [Signature]

Date _____

Title Manager

Date 3-21-3

OIL CONSERVATION DIVISION

Approved By Marie Peterson

Title MARIE PETERSON
GEOLOGICAL / PETROLEUM
TECHNICIAN

Date

APR 02 2003

A COPY OF THIS FORM MUST BE ON LOCATION DURING TANK CLEANING, REMOVAL OF SEDIMENT OIL OR MISCELLANEOUS HYDROCARBONS, AND MUST BE PRESENTED WITH TANK BOTTOMS, SEDIMENT OIL OR MISCELLANEOUS HYDROCARBONS AT THE TREATING PLANT TO WHICH IT IS DELIVERED.

DISTRIBUTION BY OGD	
	Santa Fe
	File
	Operator
	Transporter (2)

District I
825 N. French Dr., Hobbs, NM 88240
District II
1301 W. Grand Avenue, Artesia, NM 88210
District III
1000 Rio Brazos Road, Aztec, NM 87410
District IV
1220 S. St. Francis Dr., Santa Fe, NM 87505

State of New Mexico
Energy Minerals and Natural Resources

Oil Conservation Division
1220 South St. Francis Dr.
Santa Fe, NM 87505

Form C-117 A
Revised March 17, 1999

Submit 5 Copies to
Appropriate District Office

PERMIT NO. H-25784

TANK CLEANING, SEDIMENT OIL REMOVAL, TRANSPORTATION OF MISCELLANEOUS HYDROCARBONS AND DISPOSAL PERMIT

Operator or Owner Rice Operating Address 122 W Taylor Hobbs Nm 88240
Lease or Facility Name I-1 Location 1-20-36
U.L. - Sec - Twp. - Rge

OPERATION TO BE PERFORMED:

☐ Tank Cleaning ☐ Sediment Oil Removal ☒ Transportation of Miscellaneous Hydrocarbons

Operator or Owner Representative authorizing work Craig

Date Work to be Performed 3-20-3

TANK CLEANING DATA Tank Number _____ Volume _____

Tank Type _____

Volume Below Load Line _____

SEDIMENT OIL OR MISCELLANEOUS HYDROCARBON DATA

Sediment Oil from: ☐ Pit ☐ Cellar ☐ Other

MISCELLANEOUS OIL

Tank Bottoms From: ☐ Pipeline Station ☐ Crude Terminal ☐ Refinery ☐ Other*

Catchings From: ☐ Gasoline Plant ☐ Gathering Lines ☒ Salt Water Disposal System ☐ Other*

☐ Pipeline Break Oil or Spill

*Other (Explain) _____

VOLUME AND DESTINATION: Estimated Volume 100 Bbls. Field test volume of good oil 96.31 Bbls.
(Not required prior to Division approval)

Destination (Name and Location of treating plant or other facility) Jenex Operating 11100 S Eunice Hwy 18
Hobbs Nm 88240

DESTRUCTION OF SEDIMENT OIL BY: ☐ Burning ☐ Pit Disposal ☐ Use on Roads or firewalls ☐ Other

(Explain) _____

Location of Destruction _____

Justification of Destruction _____

CERTIFICATION: (APPLICATION MAY BE MADE BY EITHER OF THE FOLLOWING)

I hereby certify that the information above is true and complete to the best of my knowledge and belief.

Owner _____

Transporter Jenex Operating

By _____

Address P.O. Box 308 Hobbs Nm 88241

Title _____

Signature [Signature]

Date _____

Title Manager

Date 3-20-3

OIL CONSERVATION DIVISION

Approved By Marie Peterson

Marie Peterson
Title GEOLOGICAL / PETROLEUM
TECHNICIAN

APR 02 2003

A COPY OF THIS FORM MUST BE ON LOCATION DURING TANK CLEANING, REMOVAL OF SEDIMENT OIL OR MISCELLANEOUS HYDROCARBONS, AND MUST BE PRESENTED WITH TANK BOTTOMS, SEDIMENT OIL OR MISCELLANEOUS HYDROCARBONS AT THE TREATING PLANT TO WHICH IT IS DELIVERED.

DISTRIBUTION BY OGD	
	Santa Fe
	File
	Operator
	Transporter (2)

District I
635 N. French Dr., Hobbs, NM 88240
District II
1301 W. Grand Avenue, Artesia, NM 88210
District III
1000 Rio Brazos Road, Aztec, NM 87410
District IV
1220 S. St. Francis Dr., Santa Fe, NM 87505

State of New Mexico
Energy Minerals and Natural Resources

Oil Conservation Division
1220 South St. Francis Dr.
Santa Fe, NM 87505

Form C-117 A
Revised March 17, 1999

Submit 5 Copies to
Appropriate District Office

PERMIT NO. H-25783

TANK CLEANING, SEDIMENT OIL REMOVAL, TRANSPORTATION OF MISCELLANEOUS HYDROCARBONS AND DISPOSAL PERMIT

Operator or Owner Rice Operating Address 122 W Taylor Hobbs NM 88240
Lease or Facility Name Justice P-26 Location 26-25-37
U.T. - Sec - Twp. - Rge

OPERATION TO BE PERFORMED:

☐ Tank Cleaning ☐ Sediment Oil Removal ☒ Transportation of Miscellaneous Hydrocarbons

Operator or Owner Representative authorizing work Craig

Date Work to be Performed 3-20-3

TANK CLEANING DATA

Tank Number

Volume

Tank Type

Volume Below Load Line

SEDIMENT OIL OR MISCELLANEOUS HYDROCARBON DATA

Sediment Oil from: ☐ Pit ☐ Cellar ☐ Other

MISCELLANEOUS OIL

Tank Bottoms From: ☐ Pipeline Station ☐ Crude Terminal ☐ Refinery ☐ Other*

Catchings From: ☐ Gasoline Plant ☐ Gathering Lines ☒ Salt Water Disposal System ☐ Other*

☐ Pipeline Break Oil or Spill

*Other (Explain)

VOLUME AND DESTINATION:

Estimated Volume 70 Bbls.

Field test volume of good oil 61.75 Bbls.
(Not required prior to Division approval)

Destination (Name and Location of treating plant or other facility) Tenex Operating 11100 S Eunice Hwy 18
Hobbs NM 88240

DESTRUCTION OF SEDIMENT OIL BY:

☐ Burning ☐ Pit Disposal ☐ Use on Roads or firewalls ☐ Other

(Explain)

Location of Destruction

Justification of Destruction

CERTIFICATION: (APPLICATION MAY BE MADE BY EITHER OF THE FOLLOWING)

I hereby certify that the information above is true and complete to the best of my knowledge and belief.

Owner

Transporter Tenex Operating

By

Address P.O. Box 308 Hobbs NM 88241

Title

Signature [Signature]

Date

Title Manager

Date 3-20-3

OIL CONSERVATION DIVISION

Approved By

Marie Peterson

Title

MARIE PETERSON
GEOLOGICAL / PETROLEUM
TECHNICIAN

Date

APR 02 2003

A COPY OF THIS FORM MUST BE ON LOCATION DURING TANK CLEANING, REMOVAL OF SEDIMENT OIL OR MISCELLANEOUS HYDROCARBONS, AND MUST BE PRESENTED WITH TANK BOTTOMS, SEDIMENT OIL OR MISCELLANEOUS HYDROCARBONS AT THE TREATING PLANT TO WHICH IT IS DELIVERED.

DISTRIBUTION BY OCU	
	Santa Fe
	File
	Operator
	Transporter (2)

District I
1625 N. French Dr., Hobbs, NM 88240
District II
1301 W. Grand Avenue, Artesia, NM 88210
District III
1000 Rio Brazos Road, Aztec, NM 87410
District IV
1220 S. St. Francis Dr., Santa Fe, NM 87505

State of New Mexico
Energy Minerals and Natural Resources

Oil Conservation Division
1220 South St. Francis Dr.
Santa Fe, NM 87505

Form C-117 A
Revised March 17, 1999

Submit 5 Copies to
Appropriate District Office

PERMIT NO. H-25782

TANK CLEANING, SEDIMENT OIL REMOVAL, TRANSPORTATION OF MISCELLANEOUS HYDROCARBONS AND DISPOSAL PERMIT

Operator or Owner Rice Operating Address 122 W Taylor Hobbs NM 88240
Lease or Facility Name Justice (B-12) Location 12-25-37
U.L. - Sec. - Twp. - Rge

OPERATION TO BE PERFORMED:

☐ Tank Cleaning ☐ Sediment Oil Removal ☒ Transportation of Miscellaneous Hydrocarbons

Operator or Owner Representative authorizing work Craig

Date Work to be Performed 3-20-3

TANK CLEANING DATA

Tank Number

Volume

Tank Type

Volume Below Load Line

SEDIMENT OIL OR MISCELLANEOUS HYDROCARBON DATA

Sediment Oil from: ☐ Pit ☐ Cellar ☐ Other

MISCELLANEOUS OIL

Tank Bottoms From: ☐ Pipeline Station ☐ Crude Terminal ☐ Refinery ☐ Other*

Catchings From: ☐ Gasoline Plant ☐ Gathering Lines ☒ Salt Water Disposal System ☐ Other*

☐ Pipeline Break Oil or Spill

*Other (Explain)

VOLUME AND DESTINATION:

Estimated Volume 100 Bbls.

Field test volume of good oil 87.39 Bbls
(Not required prior to Division approval)

Destination (Name and Location of treating plant or other facility) Jenex Operating 11100 S Eunice Hwy 18
Hobbs NM 88240

DESTRUCTION OF SEDIMENT OIL BY:

☐ Burning ☐ Pit Disposal ☐ Use on Roads or firewalls ☐ Other

(Explain)

Location of Destruction

Justification of Destruction

CERTIFICATION: (APPLICATION MAY BE MADE BY EITHER OF THE FOLLOWING)

I hereby certify that the information above is true and complete to the best of my knowledge and belief.

Owner

Transporter Jenex Operating

By

Address P.O. Box 308 Hobbs NM 88241

Title

Signature [Signature]

Date

Title Manager

Date 3-20-3

OIL CONSERVATION DIVISION

Approved By Marie Peterson

MARIE PETERSON
Title GEOLOGICAL / PETROLEUM
TECHNICIAN

Date

APR 02 2003

A COPY OF THIS FORM MUST BE ON LOCATION DURING TANK CLEANING, REMOVAL OF SEDIMENT OIL OR MISCELLANEOUS HYDROCARBONS, AND MUST BE PRESENTED WITH TANK BOTTOMS, SEDIMENT OIL OR MISCELLANEOUS HYDROCARBONS AT THE TREATING PLANT TO WHICH IT IS DELIVERED.

DISTRIBUTION BY OCD	
	Santa Fe
	File
	Operator
	Transporter (2)

District I
1625 N. French Dr., Hobbs, NM 88240
District II
1301 W. Grand Avenue, Artesia, NM 88210
District III
1000 Rio Brazos Road, Aztec, NM 87410
District IV
1220 S. St. Francis Dr., Santa Fe, NM 87505

State of New Mexico
Energy Minerals and Natural Resources

Oil Conservation Division
1220 South St. Francis Dr.
Santa Fe, NM 87505

Form C-117 A
Revised March 17, 1999

Submit 5 Copies to
Appropriate District Office

PERMIT NO. H-25778

TANK CLEANING, SEDIMENT OIL REMOVAL, TRANSPORTATION OF MISCELLANEOUS HYDROCARBONS AND DISPOSAL PERMIT

Operator or Owner Rice Operating Address 122 W Taylor Hobbs NM 88240
Lease or Facility Name I-1 Location 1-20-36
U.L. - Sec. - Twp. - Rge.

OPERATION TO BE PERFORMED:

☐ Tank Cleaning ☐ Sediment Oil Removal ☒ Transportation of Miscellaneous Hydrocarbons

Operator or Owner Representative authorizing work Craig

Date Work to be Performed 3-19-3
TANK CLEANING DATA Tank Number _____ Volume _____

Tank Type _____ Volume Below Load Line _____
SEDIMENT OIL OR MISCELLANEOUS HYDROCARBON DATA

Sediment Oil from: ☐ Pit ☐ Cellar ☐ Other

MISCELLANEOUS OIL

Tank Bottoms From: ☐ Pipeline Station ☐ Crude Terminal ☐ Refinery ☐ Other*

Catchings From: ☐ Gasoline Plant ☐ Gathering Lines ☒ Salt Water Disposal System ☐ Other*

☐ Pipeline Break Oil or Spill

*Other (Explain) _____

VOLUME AND DESTINATION: Estimated Volume 80 Bbls. Field test volume of good oil 90.59 Bbls
(Not required prior to Division approval)

Destination (Name and Location of treating plant or other facility) Jenex Operating 11100 S Eunice Hwy 18
Hobbs Nm 88240

DESTRUCTION OF SEDIMENT OIL BY: ☐ Burning ☐ Pit Disposal ☐ Use on Roads or firewalls ☐ Other

(Explain) _____

Location of Destruction _____

Justification of Destruction _____

CERTIFICATION: (APPLICATION MAY BE MADE BY EITHER OF THE FOLLOWING)

I hereby certify that the information above is true and complete to the best of my knowledge and belief.

Owner _____ Transporter Jenex Operating
By _____ Address P.O. Box 308 Hobbs Nm 88241
Title _____ Signature [Signature]
Date _____ Title Manager Date 3-19-3

OIL CONSERVATION DIVISION

Approved By Marie Peterson Title MARIE PETERSON
GEOLOGICAL / PETROLEUM
TECHNICIAN

Date APR 02 2003

A COPY OF THIS FORM MUST BE ON LOCATION DURING TANK CLEANING, REMOVAL OF SEDIMENT OIL OR MISCELLANEOUS HYDROCARBONS, AND MUST BE PRESENTED WITH TANK BOTTOMS, SEDIMENT OIL OR MISCELLANEOUS HYDROCARBONS AT THE TREATING PLANT TO WHICH IT IS DELIVERED.

DISTRIBUTION BY OCD	
	Santa Fe
	File
	Operator
	Transporter (2)

District I
1625 N. French Dr., Hobbs, NM 88240
District II
1301 W. Grand Avenue, Artesia, NM 88210
District III
1000 Rio Brazos Road, Aztec, NM 87410
District IV
1220 S. St. Francis Dr., Santa Fe, NM 87505

State of New Mexico
Energy Minerals and Natural Resources

Oil Conservation Division
1220 South St. Francis Dr.
Santa Fe, NM 87505

Form C-117 A
Revised March 17, 1999

Submit 5 Copies to
Appropriate District Office

PERMIT NO. H-25777

TANK CLEANING, SEDIMENT OIL REMOVAL, TRANSPORTATION OF MISCELLANEOUS HYDROCARBONS AND DISPOSAL PERMIT

Operator or Owner Rice Operating Address 122 W Taylor Hobbs NM 88240
Lease or Facility Name M-9 Location 9-20-37
U.L. - Sec. - Twp. - Rge.

OPERATION TO BE PERFORMED:

☐ Tank Cleaning ☐ Sediment Oil Removal ☒ Transportation of Miscellaneous Hydrocarbons

Operator or Owner Representative authorizing work Craig

Date Work to be Performed 3-19-3

TANK CLEANING DATA Tank Number _____ Volume _____

Tank Type _____

Volume Below Load Line _____

SEDIMENT OIL OR MISCELLANEOUS HYDROCARBON DATA

Sediment Oil from: ☐ Pit ☐ Cellar ☐ Other

MISCELLANEOUS OIL

Tank Bottoms From: ☐ Pipeline Station ☐ Crude Terminal ☐ Refinery ☐ Other*

Catchings From: ☐ Gasoline Plant ☐ Gathering Lines ☒ Salt Water Disposal System ☐ Other*

☐ Pipeline Break Oil or Spill

*Other (Explain) _____

VOLUME AND DESTINATION: Estimated Volume 110 Bbls. Field test volume of good oil 65.17 Bbls
(Not required prior to Division approval)

Destination (Name and Location of treating plant or other facility) Jenex Operating 11100 S Eunice Hwy 18
Hobbs NM 88240

DESTRUCTION OF SEDIMENT OIL BY: ☐ Burning ☐ Pit Disposal ☐ Use on Roads or firewalls ☐ Other

(Explain) _____

Location of Destruction _____

Justification of Destruction _____

CERTIFICATION: (APPLICATION MAY BE MADE BY EITHER OF THE FOLLOWING)

I hereby certify that the information above is true and complete to the best of my knowledge and belief.

Owner _____

Transporter Jenex Operating

By _____

Address P.O. Box 308 Hobbs NM 88241

Title _____

Signature [Signature]

Date _____

Title Manager Date 3-19-3

OIL CONSERVATION DIVISION

Approved By Marie Peterson

MARIE PETERSON
Title GEOLOGICAL / PETROLEUM
TECHNICIAN

Date APR 02 2003

A COPY OF THIS FORM MUST BE ON LOCATION DURING TANK CLEANING, REMOVAL OF SEDIMENT OIL OR MISCELLANEOUS HYDROCARBONS, AND MUST BE PRESENTED WITH TANK BOTTOMS, SEDIMENT OIL OR MISCELLANEOUS HYDROCARBONS AT THE TREATING PLANT TO WHICH IT IS DELIVERED.

DISTRIBUTION BY OCD	
	Santa Fe
	File
	Operator
	Transporter (2)

District I
1625 N. French Dr., Hobbs, NM 88240
District II
1301 W. Grand Avenue, Artesia, NM 88210
District III
1000 Rio Brazos Road, Aztec, NM 87410
District IV
1220 S. St. Francis Dr., Santa Fe, NM 87505

State of New Mexico
Energy Minerals and Natural Resources

Oil Conservation Division
1220 South St. Francis Dr.
Santa Fe, NM 87505

Form C-117 A
Revised March 17, 1999

Submit 5 Copies to
Appropriate District Office

PERMIT NO. H-25773

TANK CLEANING, SEDIMENT OIL REMOVAL, TRANSPORTATION OF MISCELLANEOUS HYDROCARBONS AND DISPOSAL PERMIT

Operator or Owner Sundance Services Address P.O. Box 1737 Eunice Nm 88231
Lease or Facility Name Prabo Facility Location 29-21-38
U.L. - Sec - Twp. - Rge

OPERATION TO BE PERFORMED:

☐ Tank Cleaning ☐ Sediment Oil Removal ☒ Transportation of Miscellaneous Hydrocarbons

Operator or Owner Representative authorizing work Kelly

Date Work to be Performed 3-18-3

TANK CLEANING DATA

Tank Number _____

Volume _____

Tank Type _____

Volume Below Load Line _____

SEDIMENT OIL OR MISCELLANEOUS HYDROCARBON DATA

Sediment Oil from: ☐ Pit ☐ Cellar ☐ Other

MISCELLANEOUS OIL

Tank Bottoms From: ☐ Pipeline Station ☐ Crude Terminal ☐ Refinery ☐ Other*

Catchings From: ☐ Gasoline Plant ☐ Gathering Lines ☒ Salt Water Disposal System ☐ Other*

☐ Pipeline Break Oil or Spill

*Other (Explain) _____

VOLUME AND DESTINATION:

Estimated Volume 570 Bbls.

Field test volume of good oil 499.87 Bbls
(Not required prior to Division approval)

Destination (Name and Location of treating plant or other facility) Jenex Operating 11100 SEunice Hwy 18
Hobbs Nm 88240

DESTRUCTION OF SEDIMENT OIL BY:

☐ Burning ☐ Pit Disposal ☐ Use on Roads or firewalls ☐ Other

(Explain) _____

Location of Destruction _____

Justification of Destruction _____

CERTIFICATION: (APPLICATION MAY BE MADE BY EITHER OF THE FOLLOWING)

I hereby certify that the information above is true and complete to the best of my knowledge and belief.

Owner _____

Transporter Jenex Operating

By _____

Address P.O. Box 308 Hobbs Nm 88241

Title _____

Signature [Signature]

Date _____

Title Manager

Date 3-18-3

OIL CONSERVATION DIVISION

Approved By Marie Peterson

Title MARIE PETERSON
GEOLOGICAL / PETROLEUM
TECHNICIAN

Date

APR 02 2003

A COPY OF THIS FORM MUST BE ON LOCATION DURING TANK CLEANING, REMOVAL OF SEDIMENT OIL OR MISCELLANEOUS HYDROCARBONS, AND MUST BE PRESENTED WITH TANK BOTTOMS, SEDIMENT OIL OR MISCELLANEOUS HYDROCARBONS AT THE TREATING PLANT TO WHICH IT IS DELIVERED.

DISTRIBUTION BY OCD	
	Santa Fe
	File
	Operator
	Transporter (2)

District I
1625 N French Dr., Hobbs, NM 88240
District II
1301 W. Grand Avenue, Artesia, NM 88210
District III
1000 Rio Brazos Road, Aztec, NM 87410
District IV
1220 S. St. Francis Dr., Santa Fe, NM 87505

State of New Mexico
Energy Minerals and Natural Resources

Oil Conservation Division
1220 South St. Francis Dr.
Santa Fe, NM 87505

Form C-117 A
Revised March 17, 1999

Submit 5 Copies to
Appropriate District Office

PERMIT NO. H-25771

TANK CLEANING, SEDIMENT OIL REMOVAL, TRANSPORTATION OF MISCELLANEOUS HYDROCARBONS AND DISPOSAL PERMIT

Operator or Owner Rice Operating Address 122 W Taylor Hobbs Nm 88240
Lease or Facility Name N-18 Location 18-22-37
U.L. - Sec. - Twp. - Rge.

OPERATION TO BE PERFORMED:

☐ Tank Cleaning ☐ Sediment Oil Removal ☒ Transportation of Miscellaneous Hydrocarbons

Operator or Owner Representative authorizing work Craig

Date Work to be Performed 3-18-3

TANK CLEANING DATA

Tank Number _____

Volume _____

Tank Type _____

Volume Below Load Line _____

SEDIMENT OIL OR MISCELLANEOUS HYDROCARBON DATA

Sediment Oil from: ☐ Pit ☐ Cellar ☐ Other

MISCELLANEOUS OIL

Tank Bottoms From: ☐ Pipeline Station ☐ Crude Terminal ☐ Refinery ☐ Other*

Catchings From: ☐ Gasoline Plant ☐ Gathering Lines ☒ Salt Water Disposal System ☐ Other*

☐ Pipeline Break Oil or Spill

*Other (Explain) _____

VOLUME AND DESTINATION:

Estimated Volume 300 Bbls.

Field test volume of good oil 356.04 Bbls
(Not required prior to Division approval)

Destination (Name and Location of treating plant or other facility) 11100 S Eunice Hwy 18 Hobbs Nm 88240

DESTRUCTION OF SEDIMENT OIL BY:

☐ Burning ☐ Pit Disposal ☐ Use on Roads or firewalls ☐ Other

(Explain) _____

Location of Destruction _____

Justification of Destruction _____

CERTIFICATION: (APPLICATION MAY BE MADE BY EITHER OF THE FOLLOWING)

I hereby certify that the information above is true and complete to the best of my knowledge and belief.

Owner _____

Transporter Jenex Operating

By _____

Address P.O. Box 308 Hobbs Nm 88241

Title _____

Signature [Signature]

Date _____

Title Manager

Date 3-18-3

OIL CONSERVATION DIVISION

Approved By Marie Peterson

Title

MARIE PETERSON
GEOLOGICAL / PETROLEUM
TECHNICIAN

Date

APR 02 2003

A COPY OF THIS FORM MUST BE ON LOCATION DURING TANK CLEANING, REMOVAL OF SEDIMENT OIL OR MISCELLANEOUS HYDROCARBONS, AND MUST BE PRESENTED WITH TANK BOTTOMS, SEDIMENT OIL OR MISCELLANEOUS HYDROCARBONS AT THE TREATING PLANT TO WHICH IT IS DELIVERED.

DISTRIBUTION BY OCD

	Santa Fe
	File
	Operator
	Transporter (2)

District I
1625 N. French Dr., Hobbs, NM 88240
District II
1301 W. Grand Avenue, Artesia, NM 88210
District III
1000 Rio Brazos Road, Aztec, NM 87410
District IV
1220 S. St. Francis Dr., Santa Fe, NM 87505

State of New Mexico
Energy Minerals and Natural Resources

Oil Conservation Division
1220 South St. Francis Dr.
Santa Fe, NM 87505

Form C-117 A
Revised March 17, 1999

Submit 5 Copies to
Appropriate District Office

PERMIT NO. H-25764

TANK CLEANING, SEDIMENT OIL REMOVAL, TRANSPORTATION OF MISCELLANEOUS HYDROCARBONS AND DISPOSAL PERMIT

Operator or Owner Gandy Corp Address Box 827 Tatum Nm 88267
Lease or Facility Name Gandy plant Location 11-10-35
U.L. - Sec. - Twp. - Rge.

OPERATION TO BE PERFORMED:

☐ Tank Cleaning ☐ Sediment Oil Removal ☒ Transportation of Miscellaneous Hydrocarbons

Operator or Owner Representative authorizing work Lewis

Date Work to be Performed 3-15-18-3

TANK CLEANING DATA Tank Number _____ Volume _____

Tank Type _____ Volume Below Load Line _____

SEDIMENT OIL OR MISCELLANEOUS HYDROCARBON DATA

Sediment Oil from: ☐ Pit ☐ Cellar ☐ Other

MISCELLANEOUS OIL

Tank Bottoms From: ☐ Pipeline Station ☐ Crude Terminal ☐ Refinery ☐ Other*

Catchings From: ☐ Gasoline Plant ☐ Gathering Lines ☒ Salt Water Disposal System ☐ Other*

☐ Pipeline Break Oil or Spill

*Other (Explain) _____

VOLUME AND DESTINATION: Estimated Volume 1200 Bbls. Field test volume of good oil 1170.88 Bbls.
(Not required prior to Division approval)

Destination (Name and Location of treating plant or other facility) Jenex Operating 11100 S Eunice Hwy 18
Hobbs Nm 88240

DESTRUCTION OF SEDIMENT OIL BY: ☐ Burning ☐ Pit Disposal ☐ Use on Roads or firewalls ☐ Other

(Explain) _____

Location of Destruction _____

Justification of Destruction _____

CERTIFICATION: (APPLICATION MAY BE MADE BY EITHER OF THE FOLLOWING)

I hereby certify that the information above is true and complete to the best of my knowledge and belief.

Owner _____

Transporter Jenex Operating

By _____

Address P.O. Box 308 Hobbs Nm 88241

Title _____

Signature [Signature]

Date _____

Title Manager Date 3-15-3

OIL CONSERVATION DIVISION

Approved By Marie Peterson Title GEOLOGICAL / PETROLEUM Date APR 02 2003

TECHNICIAN

A COPY OF THIS FORM MUST BE ON LOCATION DURING TANK CLEANING, REMOVAL OF SEDIMENT OIL OR MISCELLANEOUS HYDROCARBONS, AND MUST BE PRESENTED WITH TANK BOTTOMS, SEDIMENT OIL OR MISCELLANEOUS HYDROCARBONS AT THE TREATING PLANT TO WHICH IT IS DELIVERED.

DISTRIBUTION BY OCD	
	Santa Fe
	File
	Operator
	Transporter (2)

District I
1625 N. French Dr., Hobbs, NM 88240
District II
1301 W. Grand Avenue, Artesia, NM 88210
District III
1000 Rio Brazos Road, Aztec, NM 87410
District IV
1220 S. St. Francis Dr., Santa Fe, NM 87505

State of New Mexico
Energy Minerals and Natural Resources

Oil Conservation Division
1220 South St. Francis Dr.
Santa Fe, NM 87505

Form C-117 A
Revised March 17, 1999

Submit 5 Copies to
Appropriate District Office

PERMIT NO. H-25763

TANK CLEANING, SEDIMENT OIL REMOVAL, TRANSPORTATION OF MISCELLANEOUS HYDROCARBONS AND DISPOSAL PERMIT

Operator or Owner Rice Operating Address 122 W Taylor Hobbs Nm 88240
Lease or Facility Name F-29 Location 29-18-38
U.L. - Sec. - Twp. - Rge.

OPERATION TO BE PERFORMED:

☐ Tank Cleaning ☐ Sediment Oil Removal ☒ Transportation of Miscellaneous Hydrocarbons

Operator or Owner Representative authorizing work Craig

Date Work to be Performed 3-15-3
TANK CLEANING DATA Tank Number _____ Volume _____

Tank Type _____ Volume Below Load Line _____
SEDIMENT OIL OR MISCELLANEOUS HYDROCARBON DATA

Sediment Oil from: ☐ Pit ☐ Cellar ☐ Other

MISCELLANEOUS OIL

Tank Bottoms From: ☐ Pipeline Station ☐ Crude Terminal ☐ Refinery ☐ Other*

Catchings From: ☐ Gasoline Plant ☐ Gathering Lines ☒ Salt Water Disposal System ☐ Other*

☐ Pipeline Break Oil or Spill

*Other (Explain) _____

VOLUME AND DESTINATION: Estimated Volume 150 Bbls. Field test volume of good oil 144.16 Bbls.
(Not required prior to Division approval)

Destination (Name and Location of treating plant or other facility) Jenex Operating 11100 S Eunice Hwy 18
Hobbs Nm 88240

DESTRUCTION OF SEDIMENT OIL BY: ☐ Burning ☐ Pit Disposal ☐ Use on Roads or firewalls ☐ Other

(Explain) _____

Location of Destruction _____

Justification of Destruction _____

CERTIFICATION: (APPLICATION MAY BE MADE BY EITHER OF THE FOLLOWING)

I hereby certify that the information above is true and complete to the best of my knowledge and belief.

Owner _____ Transporter Jenex Operating
By _____ Address P.O. Box 308 Hobbs Nm 88241
Title _____ Signature [Signature]
Date _____ Title Manager Date 3-15-3

OIL CONSERVATION DIVISION

Approved By Marie Peterson Title MARIE PETERSON Date APR 02 2003
GEOLOGICAL / PETROLEUM
TECHNICIAN

A COPY OF THIS FORM MUST BE ON LOCATION DURING TANK CLEANING, REMOVAL OF SEDIMENT OIL OR MISCELLANEOUS HYDROCARBONS, AND MUST BE PRESENTED WITH TANK BOTTOMS, SEDIMENT OIL OR MISCELLANEOUS HYDROCARBONS AT THE TREATING PLANT TO WHICH IT IS DELIVERED.

DISTRIBUTION BY OCD	
	Santa Fe
	File
	Operator
	Transporter (2)

District I
1625 N. French Dr., Hobbs, NM 88240
District II
1301 W. Grand Avenue, Artesia, NM 88210
District III
1000 Rio Brazos Road, Aztec, NM 87410
District IV
1220 S. St. Francis Dr., Santa Fe, NM 87505

State of New Mexico
Energy Minerals and Natural Resources

Oil Conservation Division
1220 South St. Francis Dr.
Santa Fe, NM 87505

Form C-117 A
Revised March 17, 1999

Submit 5 Copies to
Appropriate District Office

PERMIT NO. H-25759

TANK CLEANING, SEDIMENT OIL REMOVAL, TRANSPORTATION OF MISCELLANEOUS HYDROCARBONS AND DISPOSAL PERMIT

Operator or Owner Rice Operating Address 122 W Taylor Hobbs NM 88240
Lease or Facility Name N-18 Location 18-22-37
U.L. - Sec. - Twp. - Rge.

OPERATION TO BE PERFORMED:

☐ Tank Cleaning ☐ Sediment Oil Removal ☒ Transportation of Miscellaneous Hydrocarbons

Operator or Owner Representative authorizing work Craig

Date Work to be Performed 3-12-3

TANK CLEANING DATA Tank Number _____ Volume _____

Tank Type _____ Volume Below Load Line _____

SEDIMENT OIL OR MISCELLANEOUS HYDROCARBON DATA

Sediment Oil from: ☐ Pit ☐ Cellar ☐ Other

MISCELLANEOUS OIL

Tank Bottoms From: ☐ Pipeline Station ☐ Crude Terminal ☐ Refinery ☐ Other*

Catchings From: ☐ Gasoline Plant ☐ Gathering Lines ☒ Salt Water Disposal System ☐ Other*

☐ Pipeline Break Oil or Spill

*Other (Explain) _____

VOLUME AND DESTINATION: Estimated Volume 100 Bbls. Field test volume of good oil 83.94 Bbls.
(Not required prior to Division approval)

Destination (Name and Location of treating plant or other facility) Jenex Operating 11100 S Eunice Hwy 18
Hobbs NM 88240

DESTRUCTION OF SEDIMENT OIL BY: ☐ Burning ☐ Pit Disposal ☐ Use on Roads or firewalls ☐ Other

(Explain) _____

Location of Destruction _____

Justification of Destruction _____

CERTIFICATION: (APPLICATION MAY BE MADE BY EITHER OF THE FOLLOWING)

I hereby certify that the information above is true and complete to the best of my knowledge and belief.

Owner _____

Transporter Jenex Operating

By _____

Address P.O. Box 308 Hobbs NM 88241

Title _____

Signature [Signature]

Date _____

Title Manager

Date 3-12-3

OIL CONSERVATION DIVISION

Approved By Marie Peterson

MARIE PETERSON
Title GEOLOGICAL / PETROLEUM
TECHNICIAN

Date APR 02 2003

A COPY OF THIS FORM MUST BE ON LOCATION DURING TANK CLEANING, REMOVAL OF SEDIMENT OIL OR MISCELLANEOUS HYDROCARBONS, AND MUST BE PRESENTED WITH TANK BOTTOMS, SEDIMENT OIL OR MISCELLANEOUS HYDROCARBONS AT THE TREATING PLANT TO WHICH IT IS DELIVERED.

DISTRIBUTION BY OCD	
	Santa Fe
	File
	Operator
	Transporter (2)

District I
1625 N. French Dr., Hobbs, NM 88240
District II
1301 W. Grand Avenue, Artesia, NM 88210
District III
1000 Rio Brazos Road, Aztec, NM 87410
District IV
1220 S. St. Francis Dr., Santa Fe, NM 87505

State of New Mexico
Energy Minerals and Natural Resources

Oil Conservation Division
1220 South St. Francis Dr.
Santa Fe, NM 87505

Form C-117 A
Revised March 17, 1999

Submit 5 Copies to
Appropriate District Office

PERMIT NO. H-25748

TANK CLEANING, SEDIMENT OIL REMOVAL, TRANSPORTATION OF MISCELLANEOUS HYDROCARBONS AND DISPOSAL PERMIT

Operator or Owner Rice Operating Address 122 W Taylor Hobbs Nm 88240
Lease or Facility Name H-35 Location 35-22-37
U.L. - Sec. - Twp. - Rge.

OPERATION TO BE PERFORMED:

☐ Tank Cleaning ☐ Sediment Oil Removal ☒ Transportation of Miscellaneous Hydrocarbons

Operator or Owner Representative authorizing work Craig

Date Work to be Performed 3-11-3

TANK CLEANING DATA

Tank Number _____

Volume _____

Tank Type _____

Volume Below Load Line _____

SEDIMENT OIL OR MISCELLANEOUS HYDROCARBON DATA

Sediment Oil from: ☐ Pit ☐ Cellar ☐ Other

MISCELLANEOUS OIL

Tank Bottoms From: ☐ Pipeline Station ☐ Crude Terminal ☐ Refinery ☐ Other*

Catchings From: ☐ Gasoline Plant ☐ Gathering Lines ☒ Salt Water Disposal System ☐ Other*

☐ Pipeline Break Oil or Spill

*Other (Explain) _____

VOLUME AND DESTINATION:

Estimated Volume 120 Bbls.

Field test volume of good oil 69.80 Bbls.
(Not required prior to Division approval)

Destination (Name and Location of treating plant or other facility) Jenex Operating 11100 S Eunice Hwy 18
Hobbs Nm 88240

DESTRUCTION OF SEDIMENT OIL BY:

☐ Burning ☐ Pit Disposal ☐ Use on Roads or firewalls ☐ Other

(Explain) _____

Location of Destruction _____

Justification of Destruction _____

CERTIFICATION: (APPLICATION MAY BE MADE BY EITHER OF THE FOLLOWING)

I hereby certify that the information above is true and complete to the best of my knowledge and belief.

Owner _____

Transporter Jenex Operating

By _____

Address P.O. Box 308 Hobbs Nm 88241

Title _____

Signature [Signature]

Date _____

Title Manager

Date 3-11-3

OIL CONSERVATION DIVISION

Approved By Marie Peterson

Title MARIE PETERSON
GEOLOGICAL / PETROLEUM
TECHNICIAN

Date _____

APR 02 2003

A COPY OF THIS FORM MUST BE ON LOCATION DURING TANK CLEANING, REMOVAL OF SEDIMENT OIL OR MISCELLANEOUS HYDROCARBONS, AND MUST BE PRESENTED WITH TANK BOTTOMS, SEDIMENT OIL OR MISCELLANEOUS HYDROCARBONS AT THE TREATING PLANT TO WHICH IT IS DELIVERED.

DISTRIBUTION BY OCD	
	Santa Fe
	File
	Operator
	Transporter (2)

District I
1625 N. French Dr., Hobbs, NM 88240
District II
1301 W. Grand Avenue, Artesia, NM 88210
District III
1000 Rio Brazos Road, Aztec, NM 87410
District IV
1220 S. St. Francis Dr., Santa Fe, NM 87505

State of New Mexico
Energy Minerals and Natural Resources

Oil Conservation Division
1220 South St. Francis Dr.
Santa Fe, NM 87505

Form C-117 A
Revised March 17, 1999

Submit 5 Copies to
Appropriate District Office

PERMIT NO. H-25747

TANK CLEANING, SEDIMENT OIL REMOVAL, TRANSPORTATION OF MISCELLANEOUS HYDROCARBONS AND DISPOSAL PERMIT

Operator or Owner Rice Operating Address 122 W Taylor Hobbs Nm 88240
Lease or Facility Name G-8 Location 8-20-37
U.L. - Sec. - Twp. - Rge.

OPERATION TO BE PERFORMED:

☐ Tank Cleaning ☐ Sediment Oil Removal ☒ Transportation of Miscellaneous Hydrocarbons

Operator or Owner Representative authorizing work Craig

Date Work to be Performed 3-11-3

TANK CLEANING DATA

Tank Number _____

Volume _____

Tank Type _____

Volume Below Load Line _____

SEDIMENT OIL OR MISCELLANEOUS HYDROCARBON DATA

Sediment Oil from: ☐ Pit ☐ Cellar ☐ Other

MISCELLANEOUS OIL

Tank Bottoms From: ☐ Pipeline Station ☐ Crude Terminal ☐ Refinery ☐ Other*

Catchings From: ☐ Gasoline Plant ☐ Gathering Lines ☒ Salt Water Disposal System ☐ Other*

☐ Pipeline Break Oil or Spill

*Other (Explain) _____

VOLUME AND DESTINATION:

Estimated Volume 190 Bbls.

Field test volume of good oil 93.16 Bbls.
(Not required prior to Division approval)

Destination (Name and Location of treating plant or other facility) Jenex Operating 11100 S Eunice Hwy 18
Hobbs Nm 88240

DESTRUCTION OF SEDIMENT OIL BY:

☐ Burning ☐ Pit Disposal ☐ Use on Roads or firewalls ☐ Other

(Explain) _____

Location of Destruction _____

Justification of Destruction _____

CERTIFICATION: (APPLICATION MAY BE MADE BY EITHER OF THE FOLLOWING)

I hereby certify that the information above is true and complete to the best of my knowledge and belief.

Owner _____

Transporter Jenex Operating

By _____

Address P.O. Box 308 Hobbs Nm 88241

Title _____

Signature [Signature]

Date _____

Title Manager

Date 3-11-3

OIL CONSERVATION DIVISION

Approved By Marie Peterson

Title

MARIE PETERSON
GEOLOGICAL / PETROLEUM
TECHNICIAN

Date

APR 02 2003

A COPY OF THIS FORM MUST BE ON LOCATION DURING TANK CLEANING, REMOVAL OF SEDIMENT OIL OR MISCELLANEOUS HYDROCARBONS, AND MUST BE PRESENTED WITH TANK BOTTOMS, SEDIMENT OIL OR MISCELLANEOUS HYDROCARBONS AT THE TREATING PLANT TO WHICH IT IS DELIVERED.

DISTRIBUTION BY OCD	
	Santa Fe
	File
	Operator
	Transporter (2)

District I
1625 N. French Dr., Hobbs, NM 88240
District II
1301 W. Grand Avenue, Artesia, NM 88210
District III
1000 Rio Brazos Road, Aztec, NM 87410
District IV
1220 S. St. Francis Dr., Santa Fe, NM 87505

State of New Mexico
Energy Minerals and Natural Resources

Oil Conservation Division
1220 South St. Francis Dr.
Santa Fe, NM 87505

Form C-117 A
Revised March 17, 1999

Submit 5 Copies to
Appropriate District Office

PERMIT NO. H-25746

TANK CLEANING, SEDIMENT OIL REMOVAL, TRANSPORTATION OF MISCELLANEOUS HYDROCARBONS AND DISPOSAL PERMIT

Operator or Owner Sundance Services Address P.O. Box 1737 Eunice NM 88231

Lease or Facility Name Prabo Facility Location 29-21-38

U.L. - Sec. - Twp. - Rge.

OPERATION TO BE PERFORMED:

☐ Tank Cleaning ☐ Sediment Oil Removal ☒ Transportation of Miscellaneous Hydrocarbons

Operator or Owner Representative authorizing work Kelly

Date Work to be Performed 3-11-3

TANK CLEANING DATA

Tank Number _____

Volume _____

Tank Type _____

Volume Below Load Line _____

SEDIMENT OIL OR MISCELLANEOUS HYDROCARBON DATA

Sediment Oil from: ☐ Pit ☐ Cellar ☐ Other

MISCELLANEOUS OIL

Tank Bottoms From: ☐ Pipeline Station ☐ Crude Terminal ☐ Refinery ☐ Other*

Catchings From: ☐ Gasoline Plant ☐ Gathering Lines ☒ Salt Water Disposal System ☐ Other*

☐ Pipeline Break Oil or Spill

*Other (Explain) _____

VOLUME AND DESTINATION:

Estimated Volume 380 Bbls.

Field test volume of good oil 324.19 Bbls.
(Not required prior to Division approval)

Destination (Name and Location of treating plant or other facility) Jenex Operating 11100 S Eunice Hwy 18
Hobbs NM 88240

DESTRUCTION OF SEDIMENT OIL BY:

☐ Burning ☐ Pit Disposal ☐ Use on Roads or firewalls ☐ Other

(Explain) _____

Location of Destruction _____

Justification of Destruction _____

CERTIFICATION: (APPLICATION MAY BE MADE BY EITHER OF THE FOLLOWING)

I hereby certify that the information above is true and complete to the best of my knowledge and belief.

Owner _____

Transporter Jenex Operating

By _____

Address P.O. Box 368 Hobbs NM 88241

Title _____

Signature [Signature]

Date _____

Title Manager

Date 3-11-3

OIL CONSERVATION DIVISION

Approved By Marie Peterson

Title GEOLOGICAL / PETROLEUM

MARIE PETERSON

TECHNICIAN

Date _____

APR 02 2003

A COPY OF THIS FORM MUST BE ON LOCATION DURING TANK CLEANING, REMOVAL OF SEDIMENT OIL OR MISCELLANEOUS HYDROCARBONS, AND MUST BE PRESENTED WITH TANK BOTTOMS, SEDIMENT OIL OR MISCELLANEOUS HYDROCARBONS AT THE TREATING PLANT TO WHICH IT IS DELIVERED.

DISTRIBUTION BY OCD	
	Santa Fe
	File
	Operator
	Transporter (2)

District I
1625 N. French Dr., Hobbs, NM 88240
District II
1301 W. Grand Avenue, Artesia, NM 88210
District III
1000 Rio Brazos Road, Aztec, NM 87410
District IV
1220 S. St. Francis Dr., Santa Fe, NM 87505

State of New Mexico
Energy Minerals and Natural Resources

Oil Conservation Division
1220 South St. Francis Dr.
Santa Fe, NM 87505

Form C-117 A
Revised March 17, 1999

Submit 5 Copies to
Appropriate District Office

PERMIT NO. H-25745

TANK CLEANING, SEDIMENT OIL REMOVAL, TRANSPORTATION OF MISCELLANEOUS HYDROCARBONS AND DISPOSAL PERMIT

Operator or Owner Rice Operating Address 122 W Taylor Hobbs NM 88240
Lease or Facility Name K-33 Location 33-19-37
U.L. - Sec. - Twp. - Rge.

OPERATION TO BE PERFORMED:

☐ Tank Cleaning ☐ Sediment Oil Removal ☒ Transportation of Miscellaneous Hydrocarbons

Operator or Owner Representative authorizing work Craig

Date Work to be Performed 3-10-3

TANK CLEANING DATA

Tank Number _____

Volume _____

Tank Type _____

Volume Below Load Line _____

SEDIMENT OIL OR MISCELLANEOUS HYDROCARBON DATA

Sediment Oil from: ☐ Pit ☐ Cellar ☐ Other

MISCELLANEOUS OIL

Tank Bottoms From: ☐ Pipeline Station ☐ Crude Terminal ☐ Refinery ☐ Other*

Catchings From: ☐ Gasoline Plant ☐ Gathering Lines ☒ Salt Water Disposal System ☐ Other*

☐ Pipeline Break Oil or Spill

*Other (Explain) _____

VOLUME AND DESTINATION:

Estimated Volume 300 Bbls.

Field test volume of good oil 281.30 Bbls.
(Not required prior to Division approval)

Destination (Name and Location of treating plant or other facility) Jenex Operating 11100 S Eunice Hwy 18
Hobbs NM 88240

DESTRUCTION OF SEDIMENT OIL BY:

☐ Burning ☐ Pit Disposal ☐ Use on Roads or firewalls ☐ Other

(Explain) _____

Location of Destruction _____

Justification of Destruction _____

CERTIFICATION: (APPLICATION MAY BE MADE BY EITHER OF THE FOLLOWING)

I hereby certify that the information above is true and complete to the best of my knowledge and belief.

Owner _____

Transporter Jenex Operating

By _____

Address P.O. Box 308 Hobbs NM 88241

Title _____

Signature [Signature]

Date _____

Title Manager

Date 3-10-3

OIL CONSERVATION DIVISION

Approved By Marie Peterson

Title MARIE PETERSON
GEOLOGICAL / PETROLEUM
TECHNICIAN

Date

APR 02 2003

A COPY OF THIS FORM MUST BE ON LOCATION DURING TANK CLEANING, REMOVAL OF SEDIMENT OIL OR MISCELLANEOUS HYDROCARBONS, AND MUST BE PRESENTED WITH TANK BOTTOMS, SEDIMENT OIL OR MISCELLANEOUS HYDROCARBONS AT THE TREATING PLANT TO WHICH IT IS DELIVERED.

DISTRIBUTION BY OCD	
	Santa Fe
	File
	Operator
	Transporter (2)

District I
1625 N. French Dr., Hobbs, NM 88240
District II
1301 W. Grand Avenue, Artesia, NM 88210
District III
1000 Rio Brazos Road, Aztec, NM 87410
District IV
1220 S. St. Francis Dr., Santa Fe, NM 87505

State of New Mexico
Energy Minerals and Natural Resources

Oil Conservation Division
1220 South St. Francis Dr.
Santa Fe, NM 87505

Form C-117 A
Revised March 17, 1999

Submit 5 Copies to
Appropriate District Office

PERMIT NO. H-25742

TANK CLEANING, SEDIMENT OIL REMOVAL, TRANSPORTATION OF MISCELLANEOUS HYDROCARBONS AND DISPOSAL PERMIT

Operator or Owner Rice Operating Address 122 W Taylor Hobbs Nm 88240
Lease or Facility Name F-29 Location 29-18-38
U.L. - Sec. - Twp. - Rge.

OPERATION TO BE PERFORMED:

☐ Tank Cleaning ☐ Sediment Oil Removal ☒ Transportation of Miscellaneous Hydrocarbons

Operator or Owner Representative authorizing work Craig

Date Work to be Performed 3-10-3

TANK CLEANING DATA

Tank Number _____

Volume _____

Tank Type _____

Volume Below Load Line _____

SEDIMENT OIL OR MISCELLANEOUS HYDROCARBON DATA

Sediment Oil from: ☐ Pit ☐ Cellar ☐ Other

MISCELLANEOUS OIL

Tank Bottoms From: ☐ Pipeline Station ☐ Crude Terminal ☐ Refinery ☐ Other*

Catchings From: ☐ Gasoline Plant ☐ Gathering Lines ☒ Salt Water Disposal System ☐ Other*

☐ Pipeline Break Oil or Spill

*Other (Explain) _____

VOLUME AND DESTINATION:

Estimated Volume 190 Bbls.

Field test volume of good oil 190.16 Bbls.
(Not required prior to Division approval)

Destination (Name and Location of treating plant or other facility) Jenex Operating 11100 S Eunice Hwy 18 Hobbs Nm 88240

DESTRUCTION OF SEDIMENT OIL BY:

☐ Burning ☐ Pit Disposal ☐ Use on Roads or firewalls ☐ Other

(Explain) _____

Location of Destruction _____

Justification of Destruction _____

CERTIFICATION: (APPLICATION MAY BE MADE BY EITHER OF THE FOLLOWING)

I hereby certify that the information above is true and complete to the best of my knowledge and belief.

Owner _____

Transporter Jenex Operating

By _____

Address P.O. Box 308 Hobbs Nm 88241

Title _____

Signature [Signature]

Date _____

Title Manager

Date 3-10-3

OIL CONSERVATION DIVISION

Approved By Marie Peterson

Title

MARIE PETERSON
GEOLOGICAL / PETROLEUM
TECHNICIAN

Date

APR 02 2003

A COPY OF THIS FORM MUST BE ON LOCATION DURING TANK CLEANING, REMOVAL OF SEDIMENT OIL OR MISCELLANEOUS HYDROCARBONS, AND MUST BE PRESENTED WITH TANK BOTTOMS, SEDIMENT OIL OR MISCELLANEOUS HYDROCARBONS AT THE TREATING PLANT TO WHICH IT IS DELIVERED.

DISTRIBUTION BY OCD	
	Santa Fe
	File
	Operator
	Transporter (2)



Jenex Operating Company, Inc.
PO Box 308
Hobbs, New Mexico 88241
Office: (505) 397-3360
Fax: (505) 397-2876

Company Name: <i>CRI,</i>		Date Removed: <i>3-9-3</i>	
Lease Name: <i>Hobbs plant</i>		RRC Type & ID# <i>H-25741</i>	
Run Tr. #	BS&W	Gross Bbls.	Net Bbls.
1. <i>15183</i>	<i>5/10</i>	<i>187.53</i>	<i>180.73</i>
2. <i>15069</i>	<i>5/10</i>	<i>180.70</i>	<i>174.15</i>
3.			
4.			
5.			
6.			
Posted Price:	Price paid:	Total Gross:	Total Net:
<i>Average</i>			Total Paid:
			Less Sev Tax:
			Net Amt. Paid:

RECEIVED
HOBBS
3-9-3

1625 N. French Dr., Hobbs, NM 88240
District II
1301 W. Grand Avenue, Artesia, NM 88210
District III
1000 Rio Brazos Road, Aztec, NM 87410
District IV
1220 S. St. Francis Dr., Santa Fe, NM 87505

State of New Mexico
Energy Minerals and Natural Resources

Oil Conservation Division
1220 South St. Francis Dr.
Santa Fe, NM 87505

Form C-117 A
Revised March 17, 1999

Submit 5 Copies to
Appropriate District Office

PERMIT NO. H-25741

TANK CLEANING, SEDIMENT OIL REMOVAL, TRANSPORTATION OF MISCELLANEOUS HYDROCARBONS AND DISPOSAL PERMIT

Operator or Owner CRI Address P.O. Box 388 Hobbs Nm 88241

Lease or Facility Name Hobbs plant Location 27-20-32
U.L. - Sec. - Twp. - Rge.

OPERATION TO BE PERFORMED:

☐ Tank Cleaning ☐ Sediment Oil Removal ☒ Transportation of Miscellaneous Hydrocarbons

Operator or Owner Representative authorizing work Jahn

Date Work to be Performed 3-9-3

TANK CLEANING DATA Tank Number _____ Volume _____

Tank Type _____ Volume Below Load Line _____

SEDIMENT OIL OR MISCELLANEOUS HYDROCARBON DATA

Sediment Oil from: ☐ Pit ☐ Cellar ☐ Other

MISCELLANEOUS OIL

Tank Bottoms From: ☐ Pipeline Station ☐ Crude Terminal ☐ Refinery ☐ Other*

Catchings From: ☐ Gasoline Plant ☐ Gathering Lines ☒ Salt Water Disposal System ☐ Other*

☐ Pipeline Break Oil or Spill

*Other (Explain) _____

VOLUME AND DESTINATION: Estimated Volume 355 Bbls. Field test volume of good oil 354.88 Bbls.
(Not required prior to Division approval)

Destination (Name and Location of treating plant or other facility) Jenex Operating 11100 S Eunice Hwy 18
Hobbs Nm 88240

DESTRUCTION OF SEDIMENT OIL BY: ☐ Burning ☐ Pit Disposal ☐ Use on Roads or firewalls ☐ Other

(Explain) _____

Location of Destruction _____

Justification of Destruction _____

CERTIFICATION: (APPLICATION MAY BE MADE BY EITHER OF THE FOLLOWING)

I hereby certify that the information above is true and complete to the best of my knowledge and belief.

Owner _____

Transporter Jenex Operating

By _____

Address P.O. Box 308 Hobbs Nm 88241

Title _____

Signature [Signature]

Date _____

Title Manager Date 3-9-3

OIL CONSERVATION DIVISION

Approved By Marie Peterson Title GEOLOGICAL / PETROLEUM

MARIE PETERSON

TECHNICIAN

Date _____

APR 02 2003

A COPY OF THIS FORM MUST BE ON LOCATION DURING TANK CLEANING, REMOVAL OF SEDIMENT OIL OR MISCELLANEOUS HYDROCARBONS, AND MUST BE PRESENTED WITH TANK BOTTOMS, SEDIMENT OIL OR MISCELLANEOUS HYDROCARBONS AT THE TREATING PLANT TO WHICH IT IS DELIVERED.

DISTRIBUTION BY OCD	
	Santa Fe
	File
	Operator
	Transporter (2)

District I
1625 N. French Dr., Hobbs, NM 88240
District II
1301 W. Grand Avenue, Artesia, NM 88210
District III
1000 Rio Brazos Road, Aztec, NM 87410
District IV
1220 S. St. Francis Dr., Santa Fe, NM 87505

State of New Mexico
Energy Minerals and Natural Resources

Oil Conservation Division
1220 South St. Francis Dr.
Santa Fe, NM 87505

Form C-117 A
Revised March 17, 1999

Submit 5 Copies to
Appropriate District Office

PERMIT NO. H-25739

TANK CLEANING, SEDIMENT OIL REMOVAL, TRANSPORTATION OF MISCELLANEOUS HYDROCARBONS AND DISPOSAL PERMIT

Operator or Owner Rice Operating Address 122 W Taylor Hobbs Nm 88240
Lease or Facility Name J-26 Location 26-21-37
U.L. - Sec. - Twp. - Rge.

OPERATION TO BE PERFORMED:

☐ Tank Cleaning ☐ Sediment Oil Removal ☒ Transportation of Miscellaneous Hydrocarbons

Operator or Owner Representative authorizing work Craig

Date Work to be Performed 3-8-3

TANK CLEANING DATA

Tank Number _____

Volume _____

Tank Type _____

Volume Below Load Line _____

SEDIMENT OIL OR MISCELLANEOUS HYDROCARBON DATA

Sediment Oil from: ☐ Pit ☐ Cellar ☐ Other

MISCELLANEOUS OIL

Tank Bottoms From: ☐ Pipeline Station ☐ Crude Terminal ☐ Refinery ☐ Other*

Catchings From: ☐ Gasoline Plant ☐ Gathering Lines ☒ Salt Water Disposal System ☐ Other*

☐ Pipeline Break Oil or Spill

*Other (Explain) _____

VOLUME AND DESTINATION:

Estimated Volume 190 Bbls.

Field test volume of good oil 79.77 Bbls.
(Not required prior to Division approval)

Destination (Name and Location of treating plant or other facility) Jenex Operating 11100 S Eunice Hwy 18
Hobbs Nm 88240

DESTRUCTION OF SEDIMENT OIL BY:

☐ Burning ☐ Pit Disposal ☐ Use on Roads or firewalls ☐ Other

(Explain) _____

Location of Destruction _____

Justification of Destruction _____

CERTIFICATION: (APPLICATION MAY BE MADE BY EITHER OF THE FOLLOWING)

I hereby certify that the information above is true and complete to the best of my knowledge and belief.

Owner _____

Transporter Jenex Operating

By _____

Address P.O. Box 308 Hobbs Nm 88241

Title _____

Signature [Signature]

Date _____

Title Manager

Date 3-7-3

OIL CONSERVATION DIVISION

Approved By Marie Peterson

MARIE PETERSON
Title GEOLOGICAL / PETROLEUM
TECHNICIAN

Date APR 02 2003

A COPY OF THIS FORM MUST BE ON LOCATION DURING TANK CLEANING, REMOVAL OF SEDIMENT OIL OR MISCELLANEOUS HYDROCARBONS, AND MUST BE PRESENTED WITH TANK BOTTOMS, SEDIMENT OIL OR MISCELLANEOUS HYDROCARBONS AT THE TREATING PLANT TO WHICH IT IS DELIVERED.

DISTRIBUTION BY OCD

	Santa Fe
	File
	Operator
	Transporter (2)

District I
1625 N. French Dr., Hobbs, NM 88240
District II
1301 W. Grand Avenue, Artesia, NM 88210
District III
1000 Rio Brazos Road, Aztec, NM 87410
District IV
1220 S. St. Francis Dr., Santa Fe, NM 87505

State of New Mexico
Energy Minerals and Natural Resources

Oil Conservation Division
1220 South St. Francis Dr.
Santa Fe, NM 87505

Form C-117 A
Revised March 17, 1999

Submit 5 Copies to
Appropriate District Office

PERMIT NO. H-25738

TANK CLEANING, SEDIMENT OIL REMOVAL, TRANSPORTATION OF MISCELLANEOUS HYDROCARBONS AND DISPOSAL PERMIT

Operator or Owner Rice Operating Address 122 W Taylor Hobbs Nm 88240
Lease or Facility Name M-33 Location 33-20-37
U.L. - Sec. - Twp. - Rge.

OPERATION TO BE PERFORMED:

☐ Tank Cleaning ☐ Sediment Oil Removal ☒ Transportation of Miscellaneous Hydrocarbons

Operator or Owner Representative authorizing work Craig

Date Work to be Performed 3-8-3

TANK CLEANING DATA Tank Number _____ Volume _____

Tank Type _____ Volume Below Load Line _____

SEDIMENT OIL OR MISCELLANEOUS HYDROCARBON DATA

Sediment Oil from: ☐ Pit ☐ Cellar ☐ Other

MISCELLANEOUS OIL

Tank Bottoms From: ☐ Pipeline Station ☐ Crude Terminal ☐ Refinery ☐ Other*

Catchings From: ☐ Gasoline Plant ☐ Gathering Lines ☒ Salt Water Disposal System ☐ Other*

☐ Pipeline Break Oil or Spill

*Other (Explain) _____

VOLUME AND DESTINATION: Estimated Volume 150 Bbbs. Field test volume of good oil 70.32 Bbbs.
(Not required prior to Division approval)

Destination (Name and Location of treating plant or other facility) Jenex Operating 11100 S Eunice Hwy 18
Hobbs Nm 88240

DESTRUCTION OF SEDIMENT OIL BY: ☐ Burning ☐ Pit Disposal ☐ Use on Roads or firewalls ☐ Other

(Explain) _____

Location of Destruction _____

Justification of Destruction _____

CERTIFICATION: (APPLICATION MAY BE MADE BY EITHER OF THE FOLLOWING)

I hereby certify that the information above is true and complete to the best of my knowledge and belief.

Owner _____

Transporter Jenex Operating

By _____

Address P.O. Box 308 Hobbs Nm 88241

Title _____

Signature [Signature]

Date _____

Title Manager Date 3-7-3

OIL CONSERVATION DIVISION

Approved By Marie Peterson

MARIE PETERSON
Title GEOLOGICAL / PETROLEUM
TECHNICIAN

Date APR 02 2003

A COPY OF THIS FORM MUST BE ON LOCATION DURING TANK CLEANING, REMOVAL OF SEDIMENT OIL OR MISCELLANEOUS HYDROCARBONS, AND MUST BE PRESENTED WITH TANK BOTTOMS, SEDIMENT OIL OR MISCELLANEOUS HYDROCARBONS AT THE TREATING PLANT TO WHICH IT IS DELIVERED.

DISTRIBUTION BY OCD	
	Santa Fe
	File
	Operator
	Transporter (2)

District I
1625 N. French Dr., Hobbs, NM 88240
District II
1301 W. Grand Avenue, Artesia, NM 88210
District III
1000 Rio Brazos Road, Aztec, NM 87410
District IV
1220 S. St. Francis Dr., Santa Fe, NM 87505

State of New Mexico
Energy Minerals and Natural Resources

Oil Conservation Division
1220 South St. Francis Dr.
Santa Fe, NM 87505

Form C-117 A
Revised March 17, 1999

Submit 5 Copies to
Appropriate District Office

PERMIT NO. H-25737

TANK CLEANING, SEDIMENT OIL REMOVAL, TRANSPORTATION OF MISCELLANEOUS HYDROCARBONS AND DISPOSAL PERMIT

Operator or Owner Rice Operating Address 122 W Taylor Hobbs Nm 88240
Lease or Facility Name M-9 Location 9-20-37
U.L. - Sec. - Twp. - Rge.

OPERATION TO BE PERFORMED:

☐ Tank Cleaning ☐ Sediment Oil Removal ☒ Transportation of Miscellaneous Hydrocarbons

Operator or Owner Representative authorizing work Craig

Date Work to be Performed 3-7-3

TANK CLEANING DATA Tank Number _____ Volume _____

Tank Type _____

Volume Below Load Line _____

SEDIMENT OIL OR MISCELLANEOUS HYDROCARBON DATA

Sediment Oil from: ☐ Pit ☐ Cellar ☐ Other

MISCELLANEOUS OIL

Tank Bottoms From: ☐ Pipeline Station ☐ Crude Terminal ☐ Refinery ☐ Other*

Catchings From: ☐ Gasoline Plant ☐ Gathering Lines ☒ Salt Water Disposal System ☐ Other*

☐ Pipeline Break Oil or Spill

*Other (Explain) _____

VOLUME AND DESTINATION: Estimated Volume 150 Bbls. Field test volume of good oil 72.08 Bbls.
(Not required prior to Division approval)

Destination (Name and Location of treating plant or other facility) Jenex Operating 11100 S Eunice Hwy 18

Hobbs Nm 88240

DESTRUCTION OF SEDIMENT OIL BY: ☐ Burning ☐ Pit Disposal ☐ Use on Roads or firewalls ☐ Other

(Explain) _____

Location of Destruction _____

Justification of Destruction _____

CERTIFICATION: (APPLICATION MAY BE MADE BY EITHER OF THE FOLLOWING)

I hereby certify that the information above is true and complete to the best of my knowledge and belief.

Owner _____

Transporter Jenex Operating

By _____

Address P.O. Box 308 Hobbs Nm 88241

Title _____

Signature [Signature]

Date _____

Title Manager Date 3-7-3

OIL CONSERVATION DIVISION

Approved By Marie Peterson

Title MARIE PETERSON
GEOLOGICAL / PETROLEUM
TECHNICIAN

Date

APR 02 2003

A COPY OF THIS FORM MUST BE ON LOCATION DURING TANK CLEANING, REMOVAL OF SEDIMENT OIL OR MISCELLANEOUS HYDROCARBONS, AND MUST BE PRESENTED WITH TANK BOTTOMS, SEDIMENT OIL OR MISCELLANEOUS HYDROCARBONS AT THE TREATING PLANT TO WHICH IT IS DELIVERED.

DISTRIBUTION BY OCD	
	Santa Fe
	File
	Operator
	Transporter (2)

District I
1625 N. French Dr., Hobbs, NM 88240
District II
1301 W. Grand Avenue, Artesia, NM 88210
District III
1000 Rio Brazos Road, Aztec, NM 87410
District IV
1220 S. St. Francis Dr., Santa Fe, NM 87505

State of New Mexico
Energy Minerals and Natural Resources

Oil Conservation Division
1220 South St. Francis Dr.
Santa Fe, NM 87505

Form C-117 A
Revised March 17, 1999

Submit 5 Copies to
Appropriate District Office

PERMIT NO. H-25735

TANK CLEANING, SEDIMENT OIL REMOVAL, TRANSPORTATION OF MISCELLANEOUS HYDROCARBONS AND DISPOSAL PERMIT

Operator or Owner Pool Co. Inc. Address P.O. Box 5208 Hobbs Nm 88241

Lease or Facility Name State AB SWP Location 3-19-37
U.L. - Sec. - Twp. - Rge.

OPERATION TO BE PERFORMED:

☐ Tank Cleaning ☐ Sediment Oil Removal ☒ Transportation of Miscellaneous Hydrocarbons

Operator or Owner Representative authorizing work Freeman

Date Work to be Performed 3-7-3

TANK CLEANING DATA Tank Number _____ Volume _____

Tank Type _____ Volume Below Load Line _____

SEDIMENT OIL OR MISCELLANEOUS HYDROCARBON DATA

Sediment Oil from: ☐ Pit ☐ Cellar ☐ Other

MISCELLANEOUS OIL

Tank Bottoms From: ☐ Pipeline Station ☐ Crude Terminal ☐ Refinery ☐ Other*

Catchings From: ☐ Gasoline Plant ☐ Gathering Lines ☒ Salt Water Disposal System ☐ Other*

☐ Pipeline Break Oil or Spill

*Other (Explain) _____

VOLUME AND DESTINATION: Estimated Volume 190 Bbls. Field test volume of good oil 180.96 Bbls.
(Not required prior to Division approval)

Destination (Name and Location of treating plant or other facility) Tenex Operating 11100 S Eunice Hwy 18
Hobbs Nm 88240

DESTRUCTION OF SEDIMENT OIL BY: ☐ Burning ☐ Pit Disposal ☐ Use on Roads or firewalls ☐ Other

(Explain) _____

Location of Destruction _____

Justification of Destruction _____

CERTIFICATION: (APPLICATION MAY BE MADE BY EITHER OF THE FOLLOWING)

I hereby certify that the information above is true and complete to the best of my knowledge and belief.

Owner _____

Transporter Tenex Operating

By _____

Address P.O. Box 308 Hobbs Nm 88241

Title _____

Signature [Signature]

Date _____

Title Manager Date 3-6-3

OIL CONSERVATION DIVISION

Approved By Marie Peterson

MARIE PETERSON
Title GEOLOGICAL / PETROLEUM
TECHNICIAN

Date APR 02 2003

A COPY OF THIS FORM MUST BE ON LOCATION DURING TANK CLEANING, REMOVAL OF SEDIMENT OIL OR MISCELLANEOUS HYDROCARBONS, AND MUST BE PRESENTED WITH TANK BOTTOMS, SEDIMENT OIL OR MISCELLANEOUS HYDROCARBONS AT THE TREATING PLANT TO WHICH IT IS DELIVERED.

DISTRIBUTION BY OCD

	Santa Fe
	File
	Operator
	Transporter (2)

District I
1625 N. French Dr., Hobbs, NM 88240
District II
1301 W. Grand Avenue, Artesia, NM 88210
District III
1000 Rio Brazos Road, Aztec, NM 87410
District IV
1220 S. St. Francis Dr., Santa Fe, NM 87505

State of New Mexico
Energy Minerals and Natural Resources

Oil Conservation Division
1220 South St. Francis Dr.
Santa Fe, NM 87505

Form C-117 A
Revised March 17, 1999

Submit 5 Copies to
Appropriate District Office

PERMIT NO. H-25730

TANK CLEANING, SEDIMENT OIL REMOVAL, TRANSPORTATION OF MISCELLANEOUS HYDROCARBONS AND DISPOSAL PERMIT

Operator or Owner Gandy Corp. Address Box 827 Tatum Nm 88267

Lease or Facility Name Gandy plant Location 11-10-35
U.L. - Sec. - Twp. - Rge.

OPERATION TO BE PERFORMED:

☐ Tank Cleaning ☐ Sediment Oil Removal ☒ Transportation of Miscellaneous Hydrocarbons

Operator or Owner Representative authorizing work Lewis

Date Work to be Performed 3-6-9-3

TANK CLEANING DATA Tank Number _____ Volume _____

Tank Type _____

Volume Below Load Line _____

SEDIMENT OIL OR MISCELLANEOUS HYDROCARBON DATA

Sediment Oil from: ☐ Pit ☐ Cellar ☐ Other

MISCELLANEOUS OIL

Tank Bottoms From: ☐ Pipeline Station ☐ Crude Terminal ☐ Refinery ☐ Other*

Catchings From: ☐ Gasoline Plant ☐ Gathering Lines ☒ Salt Water Disposal System ☐ Other*

☐ Pipeline Break Oil or Spill

*Other (Explain) _____

VOLUME AND DESTINATION: Estimated Volume 1600 Bbls. Field test volume of good oil 156258 Bbls.
(Not required prior to Division approval)

Destination (Name and Location of treating plant or other facility) Jenex Operating 11100 S Eunice Hwy 18

Hobbs Nm 88240

DESTRUCTION OF SEDIMENT OIL BY: ☐ Burning ☐ Pit Disposal ☐ Use on Roads or firewalls ☐ Other

(Explain) _____

Location of Destruction _____

Justification of Destruction _____

CERTIFICATION: (APPLICATION MAY BE MADE BY EITHER OF THE FOLLOWING)

I hereby certify that the information above is true and complete to the best of my knowledge and belief.

Owner _____

Transporter Jenex Operating

By _____

Address P.O. Box 308 Hobbs Nm 88240

Title _____

Signature [Signature]

Date _____

Title Manager

Date 3-6-3

OIL CONSERVATION DIVISION

Approved By Marie Peterson

MARIE PETERSON

Title GEOLOGICAL / PETROLEUM
TECHNICIAN

Date _____

APR 02 2003

A COPY OF THIS FORM MUST BE ON LOCATION DURING TANK CLEANING, REMOVAL OF SEDIMENT OIL OR MISCELLANEOUS HYDROCARBONS, AND MUST BE PRESENTED WITH TANK BOTTOMS, SEDIMENT OIL OR MISCELLANEOUS HYDROCARBONS AT THE TREATING PLANT TO WHICH IT IS DELIVERED.

DISTRIBUTION BY OCD	
	Santa Fe
	File
	Operator
	Transporter (2)

District I
1625 N. French Dr., Hobbs, NM 88240
District II
1301 W. Grand Avenue, Artesia, NM 88210
District III
1000 Rio Brazos Road, Aztec, NM 87410
District IV
1220 S. St. Francis Dr., Santa Fe, NM 87505

State of New Mexico
Energy Minerals and Natural Resources

Oil Conservation Division
1220 South St. Francis Dr.
Santa Fe, NM 87505

Form C-117 A
Revised March 17, 1999

Submit 5 Copies to
Appropriate District Office

PERMIT NO. H-25729

TANK CLEANING, SEDIMENT OIL REMOVAL, TRANSPORTATION OF MISCELLANEOUS HYDROCARBONS AND DISPOSAL PERMIT

Operator or Owner DKD LLC Address P.O. Box 682 Tatum Nm 88267

Lease or Facility Name Watson 6 #1 SWD Location 6-16-36
U.L. - Sec. - Twp. - Rge.

OPERATION TO BE PERFORMED:

☐ Tank Cleaning ☐ Sediment Oil Removal ☒ Transportation of Miscellaneous Hydrocarbons

Operator or Owner Representative authorizing work Danny

Date Work to be Performed 3-6-3

TANK CLEANING DATA Tank Number _____ Volume _____

Tank Type _____ Volume Below Load Line _____

SEDIMENT OIL OR MISCELLANEOUS HYDROCARBON DATA

Sediment Oil from: ☐ Pit ☐ Cellar ☐ Other

MISCELLANEOUS OIL

Tank Bottoms From: ☐ Pipeline Station ☐ Crude Terminal ☐ Refinery ☐ Other*

Catchings From: ☐ Gasoline Plant ☐ Gathering Lines ☒ Salt Water Disposal System ☐ Other*

☐ Pipeline Break Oil or Spill

*Other (Explain) _____

VOLUME AND DESTINATION: Estimated Volume 190 Bbls. Field test volume of good oil 154.80 Bbls.
(Not required prior to Division approval)

Destination (Name and Location of treating plant or other facility) Jenex Operating 11100 S Eunice Hwy 18
Hobbs Nm 88340

DESTRUCTION OF SEDIMENT OIL BY: ☐ Burning ☐ Pit Disposal ☐ Use on Roads or firewalls ☐ Other

(Explain) _____

Location of Destruction _____

Justification of Destruction _____

CERTIFICATION: (APPLICATION MAY BE MADE BY EITHER OF THE FOLLOWING)

I hereby certify that the information above is true and complete to the best of my knowledge and belief.

Owner _____

Transporter Jenex Operating

By _____

Address P.O. Box 388 Hobbs Nm 88341

Title _____

Signature [Signature]

Date _____

Title Manager Date 3-6-3

OIL CONSERVATION DIVISION

Approved By Marie Peterson Title MARIE PETERSON
GEOLOGICAL / PETROLEUM
TECHNICIAN

Date APR 02 2003

A COPY OF THIS FORM MUST BE ON LOCATION DURING TANK CLEANING, REMOVAL OF SEDIMENT OIL OR MISCELLANEOUS HYDROCARBONS, AND MUST BE PRESENTED WITH TANK BOTTOMS, SEDIMENT OIL OR MISCELLANEOUS HYDROCARBONS AT THE TREATING PLANT TO WHICH IT IS DELIVERED.

DISTRIBUTION BY OCD	
	Santa Fe
	File
	Operator
	Transporter (2)

District I
1625 N. French Dr., Hobbs, NM 88240
District II
1301 W. Grand Avenue, Artesia, NM 88210
District III
1000 Rio Brazos Road, Aztec, NM 87410
District IV
1220 S. St. Francis Dr., Santa Fe, NM 87505

State of New Mexico
Energy Minerals and Natural Resources

Oil Conservation Division
1220 South St. Francis Dr.
Santa Fe, NM 87505

Form C-117 A
Revised March 17, 1999

Submit 5 Copies to
Appropriate District Office

PERMIT NO. H-25728

TANK CLEANING, SEDIMENT OIL REMOVAL, TRANSPORTATION OF MISCELLANEOUS HYDROCARBONS AND DISPOSAL PERMIT

Operator or Owner Rice Operating Address 122 W Taylor Hobbs Nm 88240
Lease or Facility Name M-33 Location 33-20-37
U.L. - Sec. - Twp. - Rge.

OPERATION TO BE PERFORMED:

☐ Tank Cleaning ☐ Sediment Oil Removal ☒ Transportation of Miscellaneous Hydrocarbons

Operator or Owner Representative authorizing work Craig

Date Work to be Performed 3-5-3

TANK CLEANING DATA Tank Number _____ Volume _____

Tank Type _____ Volume Below Load Line _____

SEDIMENT OIL OR MISCELLANEOUS HYDROCARBON DATA

Sediment Oil from: ☐ Pit ☐ Cellar ☐ Other

MISCELLANEOUS OIL

Tank Bottoms From: ☐ Pipeline Station ☐ Crude Terminal ☐ Refinery ☐ Other*

Catchings From: ☐ Gasoline Plant ☐ Gathering Lines ☒ Salt Water Disposal System ☐ Other*

☐ Pipeline Break Oil or Spill

*Other (Explain) _____

VOLUME AND DESTINATION: Estimated Volume 130 Bbls. Field test volume of good oil 128.55 Bbls.
(Not required prior to Division approval)

Destination (Name and Location of treating plant or other facility) Jenex Operating 11100 S Eunice Hwy 18
Hobbs Nm 88240

DESTRUCTION OF SEDIMENT OIL BY: ☐ Burning ☐ Pit Disposal ☐ Use on Roads or firewalls ☐ Other

(Explain) _____

Location of Destruction _____

Justification of Destruction _____

CERTIFICATION: (APPLICATION MAY BE MADE BY EITHER OF THE FOLLOWING)

I hereby certify that the information above is true and complete to the best of my knowledge and belief.

Owner _____

Transporter Jenex Operating

By _____

Address P.O. Box 308 Hobbs Nm 88241

Title _____

Signature [Signature]

Date _____

Title Manager

Date 3-5-3

OIL CONSERVATION DIVISION

Approved By Marie Peterson

Title

MARIE PETERSON
GEOLOGICAL / PETROLEUM
TECHNICIAN

Date

APR 02 2003

A COPY OF THIS FORM MUST BE ON LOCATION DURING TANK CLEANING, REMOVAL OF SEDIMENT OIL OR MISCELLANEOUS HYDROCARBONS, AND MUST BE PRESENTED WITH TANK BOTTOMS, SEDIMENT OIL OR MISCELLANEOUS HYDROCARBONS AT THE TREATING PLANT TO WHICH IT IS DELIVERED.

DISTRIBUTION BY OCD	
	Santa Fe
	File
	Operator
	Transporter (2)

District I
1625 N. French Dr., Hobbs, NM 88240
District II
1301 W. Grand Avenue, Artesia, NM 88210
District III
1000 Rio Brazos Road, Aztec, NM 87410
District IV
1220 S. St. Francis Dr., Santa Fe, NM 87505

State of New Mexico
Energy Minerals and Natural Resources

Oil Conservation Division
1220 South St. Francis Dr.
Santa Fe, NM 87505

Form C-117 A
Revised March 17, 1999

Submit 5 Copies to
Appropriate District Office

PERMIT NO. H-25722

TANK CLEANING, SEDIMENT OIL REMOVAL, TRANSPORTATION OF MISCELLANEOUS HYDROCARBONS AND DISPOSAL PERMIT

Operator or Owner Rice Operating Address 122 w Taylor Hobbs Nm 88240

Lease or Facility Name BR C-2 Location 2-22-37
U.L. - Sec. - Twp. - Rge.

OPERATION TO BE PERFORMED:

☐ Tank Cleaning ☐ Sediment Oil Removal ☒ Transportation of Miscellaneous Hydrocarbons

Operator or Owner Representative authorizing work Craig

Date Work to be Performed 3-4-3

TANK CLEANING DATA Tank Number _____ Volume _____

Tank Type _____ Volume Below Load Line _____

SEDIMENT OIL OR MISCELLANEOUS HYDROCARBON DATA

Sediment Oil from: ☐ Pit ☐ Cellar ☐ Other

MISCELLANEOUS OIL

Tank Bottoms From: ☐ Pipeline Station ☐ Crude Terminal ☐ Refinery ☐ Other*

Catchings From: ☐ Gasoline Plant ☐ Gathering Lines ☒ Salt Water Disposal System ☐ Other*

☐ Pipeline Break Oil or Spill

*Other (Explain) _____

VOLUME AND DESTINATION: Estimated Volume 190 Bbls. Field test volume of good oil 59.92 Bbls.
(Not required prior to Division approval)

Destination (Name and Location of treating plant or other facility) Jenex Operating 11100 S Eunice Hwy 18
Hobbs Nm 88240

DESTRUCTION OF SEDIMENT OIL BY: ☐ Burning ☐ Pit Disposal ☐ Use on Roads or firewalls ☐ Other

(Explain) _____

Location of Destruction _____

Justification of Destruction _____

CERTIFICATION: (APPLICATION MAY BE MADE BY EITHER OF THE FOLLOWING)

I hereby certify that the information above is true and complete to the best of my knowledge and belief.

Owner _____ Transporter Jenex Operating
By _____ Address P.O. Box 308 Hobbs Nm 88241
Title _____ Signature [Signature]
Date _____ Title Manager Date 3-4-3

OIL CONSERVATION DIVISION

Approved By Marie Peterson Title MARIE PETERSON
GEOLOGICAL / PETROLEUM
TECHNICIAN

Date _____

APR 02 2003

A COPY OF THIS FORM MUST BE ON LOCATION DURING TANK CLEANING, REMOVAL OF SEDIMENT OIL OR MISCELLANEOUS HYDROCARBONS, AND MUST BE PRESENTED WITH TANK BOTTOMS, SEDIMENT OIL OR MISCELLANEOUS HYDROCARBONS AT THE TREATING PLANT TO WHICH IT IS DELIVERED.

DISTRIBUTION BY OCD	
	Santa Fe
	File
	Operator
	Transporter (2)

District I
1625 N. French Dr., Hobbs, NM 88240
District II
1301 W. Grand Avenue, Artesia, NM 88210
District III
1000 Rio Brazos Road, Aztec, NM 87410
District IV
1220 S. St. Francis Dr., Santa Fe, NM 87505

State of New Mexico
Energy Minerals and Natural Resources

Oil Conservation Division
1220 South St. Francis Dr.
Santa Fe, NM 87505

Form C-117 A
Revised March 17, 1999

Submit 5 Copies to
Appropriate District Office

PERMIT NO. H-25721

TANK CLEANING, SEDIMENT OIL REMOVAL, TRANSPORTATION OF MISCELLANEOUS HYDROCARBONS AND DISPOSAL PERMIT

Operator or Owner Rice Operating Address 122 W Taylor Hobbs Nm 88240
Lease or Facility Name H-33 Location 33-19-37
U.L. - Sec. - Twp. - Rge.

OPERATION TO BE PERFORMED:

☐ Tank Cleaning ☐ Sediment Oil Removal ☒ Transportation of Miscellaneous Hydrocarbons

Operator or Owner Representative authorizing work Craig

Date Work to be Performed 3-4-3

TANK CLEANING DATA Tank Number _____ Volume _____

Tank Type _____

Volume Below Load Line _____

SEDIMENT OIL OR MISCELLANEOUS HYDROCARBON DATA

Sediment Oil from: ☐ Pit ☐ Cellar ☐ Other

MISCELLANEOUS OIL

Tank Bottoms From: ☐ Pipeline Station ☐ Crude Terminal ☐ Refinery ☐ Other*

Catchings From: ☐ Gasoline Plant ☐ Gathering Lines ☒ Salt Water Disposal System ☐ Other*

☐ Pipeline Break Oil or Spill

*Other (Explain) _____

VOLUME AND DESTINATION: Estimated Volume 195 Bbls. Field test volume of good oil 189.76 Bbls.
(Not required prior to Division approval)

Destination (Name and Location of treating plant or other facility) Jenex Operating 11100 S Eunice Hwy 18
Hobbs Nm 88240

DESTRUCTION OF SEDIMENT OIL BY: ☐ Burning ☐ Pit Disposal ☐ Use on Roads or firewalls ☐ Other

(Explain) _____

Location of Destruction _____

Justification of Destruction _____

CERTIFICATION: (APPLICATION MAY BE MADE BY EITHER OF THE FOLLOWING)

I hereby certify that the information above is true and complete to the best of my knowledge and belief.

Owner _____

Transporter Jenex Operating

By _____

Address P.O. Box 308 Hobbs Nm 88241

Title _____

Signature [Signature]

Date _____

Title manager Date 3-4-3

OIL CONSERVATION DIVISION

Approved By Marie Peterson Title GEOLOGICAL / PETROLEUM

MARIE PETERSON

TECHNICIAN

Date APR 02 2003

A COPY OF THIS FORM MUST BE ON LOCATION DURING TANK CLEANING, REMOVAL OF SEDIMENT OIL OR MISCELLANEOUS HYDROCARBONS, AND MUST BE PRESENTED WITH TANK BOTTOMS, SEDIMENT OIL OR MISCELLANEOUS HYDROCARBONS AT THE TREATING PLANT TO WHICH IT IS DELIVERED.

DISTRIBUTION BY OCD	
	Santa Fe
	File
	Operator
	Transporter (2)

District I
1625 N. French Dr., Hobbs, NM 88240
District II
1301 W. Grand Avenue, Artesia, NM 88210
District III
1000 Rio Brazos Road, Aztec, NM 87410
District IV
1220 S. St. Francis Dr., Santa Fe, NM 87505

State of New Mexico
Energy Minerals and Natural Resources

Oil Conservation Division
1220 South St. Francis Dr.
Santa Fe, NM 87505

Form C-117 A
Revised March 17, 1999

Submit 5 Copies to
Appropriate District Office

PERMIT NO. H-25716

TANK CLEANING, SEDIMENT OIL REMOVAL, TRANSPORTATION OF MISCELLANEOUS HYDROCARBONS AND DISPOSAL PERMIT

Operator or Owner C.R.I. Address P.O. Box 388 Hobbs NM 88241

Lease or Facility Name Hobbs yard Location 27-20-32
U.L. - Sec. - Twp. - Rge.

OPERATION TO BE PERFORMED:

☐ Tank Cleaning ☐ Sediment Oil Removal ☒ Transportation of Miscellaneous Hydrocarbons

Operator or Owner Representative authorizing work John

Date Work to be Performed 3-4-3

TANK CLEANING DATA Tank Number _____ Volume _____

Tank Type _____ Volume Below Load Line _____

SEDIMENT OIL OR MISCELLANEOUS HYDROCARBON DATA

Sediment Oil from: ☐ Pit ☐ Cellar ☐ Other

MISCELLANEOUS OIL

Tank Bottoms From: ☐ Pipeline Station ☐ Crude Terminal ☐ Refinery ☐ Other*

Catchings From: ☐ Gasoline Plant ☐ Gathering Lines ☒ Salt Water Disposal System ☐ Other*

☐ Pipeline Break Oil or Spill

*Other (Explain) _____

VOLUME AND DESTINATION: Estimated Volume 380 Bbls. Field test volume of good oil 365.70 Bbls.
(Not required prior to Division approval)

Destination (Name and Location of treating plant or other facility) Jenex Operating 11100 S Eunice Hwy 18
Hobbs NM 88240

DESTRUCTION OF SEDIMENT OIL BY: ☐ Burning ☐ Pit Disposal ☐ Use on Roads or firewalls ☐ Other

(Explain) _____

Location of Destruction _____

Justification of Destruction _____

CERTIFICATION: (APPLICATION MAY BE MADE BY EITHER OF THE FOLLOWING)

I hereby certify that the information above is true and complete to the best of my knowledge and belief.

Owner _____

Transporter Jenex Operating

By _____

Address P.O. Box 388 Hobbs NM 88241

Title _____

Signature [Signature]

Date _____

Title Manager Date 3-3-3

OIL CONSERVATION DIVISION

Approved By Marie Peterson Title GEOLOGICAL / PETROLEUM

MARIE PETERSON

TECHNICIAN

Date APR 02 2003

A COPY OF THIS FORM MUST BE ON LOCATION DURING TANK CLEANING, REMOVAL OF SEDIMENT OIL OR MISCELLANEOUS HYDROCARBONS, AND MUST BE PRESENTED WITH TANK BOTTOMS, SEDIMENT OIL OR MISCELLANEOUS HYDROCARBONS AT THE TREATING PLANT TO WHICH IT IS DELIVERED.

DISTRIBUTION BY OCD	
	Santa Fe
	File
	Operator
	Transporter (2)

District I
1625 N. French Dr., Hobbs, NM 88240
District II
1301 W. Grand Avenue, Artesia, NM 88210
District III
1000 Rio Brazos Road, Aztec, NM 87410
District IV
1220 S. St. Francis Dr., Santa Fe, NM 87505

State of New Mexico
Energy Minerals and Natural Resources

Oil Conservation Division
1220 South St. Francis Dr.
Santa Fe, NM 87505

Form C-117 A
Revised March 17, 1999

Submit 5 Copies to
Appropriate District Office

PERMIT NO. H-25715

TANK CLEANING, SEDIMENT OIL REMOVAL, TRANSPORTATION OF MISCELLANEOUS HYDROCARBONS AND DISPOSAL PERMIT

Operator or Owner Rice Operator Address 122 W Taylor Hobbs Nm 88240
Lease or Facility Name K-33 Location 33-19-37
U.L. - Sec. - Twp. - Rge.

OPERATION TO BE PERFORMED:

☐ Tank Cleaning ☐ Sediment Oil Removal ☒ Transportation of Miscellaneous Hydrocarbons

Operator or Owner Representative authorizing work Craig

Date Work to be Performed 3-3-3

TANK CLEANING DATA Tank Number _____ Volume _____

Tank Type _____

Volume Below Load Line _____

SEDIMENT OIL OR MISCELLANEOUS HYDROCARBON DATA

Sediment Oil from: ☐ Pit ☐ Cellar ☐ Other

MISCELLANEOUS OIL

Tank Bottoms From: ☐ Pipeline Station ☐ Crude Terminal ☐ Refinery ☐ Other*

Catchings From: ☐ Gasoline Plant ☐ Gathering Lines ☒ Salt Water Disposal System ☐ Other*

☐ Pipeline Break Oil or Spill

*Other (Explain) _____

VOLUME AND DESTINATION: Estimated Volume 195 Bbls. Field test volume of good oil 189.48 Bbls.
(Not required prior to Division approval)

Destination (Name and Location of treating plant or other facility) Jenex Operating 11100 S Eunice Hwy 18
Hobbs Nm 88240

DESTRUCTION OF SEDIMENT OIL BY: ☐ Burning ☐ Pit Disposal ☐ Use on Roads or firewalls ☐ Other

(Explain) _____

Location of Destruction _____

Justification of Destruction _____

CERTIFICATION: (APPLICATION MAY BE MADE BY EITHER OF THE FOLLOWING)

I hereby certify that the information above is true and complete to the best of my knowledge and belief.

Owner _____

Transporter Jenex Operating

By _____

Address P.O. Box 308 Hobbs Nm 88241

Title _____

Signature [Signature]

Date _____

Title Manager

Date 3-3-3

OIL CONSERVATION DIVISION

Approved By Marie Peterson

MARIE PETERSON
Title GEOLOGICAL / PETROLEUM
TECHNICIAN

Date APR 02 2003

A COPY OF THIS FORM MUST BE ON LOCATION DURING TANK CLEANING, REMOVAL OF SEDIMENT OIL OR MISCELLANEOUS HYDROCARBONS, AND MUST BE PRESENTED WITH TANK BOTTOMS, SEDIMENT OIL OR MISCELLANEOUS HYDROCARBONS AT THE TREATING PLANT TO WHICH IT IS DELIVERED.

DISTRIBUTION BY OCD	
	Santa Fe
	File
	Operator
	Transporter (2)

District I
1625 N. French Dr., Hobbs, NM 88240
District II
1301 W. Grand Avenue, Artesia, NM 88210
District III
1000 Rio Brazos Road, Aztec, NM 87410
District IV
1220 S. St. Francis Dr., Santa Fe, NM 87505

State of New Mexico
Energy Minerals and Natural Resources

Oil Conservation Division
1220 South St. Francis Dr.
Santa Fe, NM 87505

Form C-117 A
Revised March 17, 1999

Submit 5 Copies to
Appropriate District Office

PERMIT NO. H-25714

TANK CLEANING, SEDIMENT OIL REMOVAL, TRANSPORTATION OF MISCELLANEOUS HYDROCARBONS AND DISPOSAL PERMIT

Operator or Owner Rice Operating Address 122 W Taylor Hobbs Nm 88240

Lease or Facility Name J-26 Location 26-21-37
U.L. - Sec. - Twp. - Rge.

OPERATION TO BE PERFORMED:

☐ Tank Cleaning ☐ Sediment Oil Removal ☒ Transportation of Miscellaneous Hydrocarbons

Operator or Owner Representative authorizing work Craig

Date Work to be Performed 3-3-3

TANK CLEANING DATA Tank Number _____ Volume _____

Tank Type _____

Volume Below Load Line _____

SEDIMENT OIL OR MISCELLANEOUS HYDROCARBON DATA

Sediment Oil from: ☐ Pit ☐ Cellar ☐ Other

MISCELLANEOUS OIL

Tank Bottoms From: ☐ Pipeline Station ☐ Crude Terminal ☐ Refinery ☐ Other*

Catchings From: ☐ Gasoline Plant ☐ Gathering Lines ☒ Salt Water Disposal System ☐ Other*
☐ Pipeline Break Oil or Spill

*Other (Explain) _____

VOLUME AND DESTINATION: Estimated Volume 190 Bbls. Field test volume of good oil 93.26 Bbls.
(Not required prior to Division approval)

Destination (Name and Location of treating plant or other facility) Jenex Operating 11100 S Eunice Hwy 18
Hobbs Nm 88240

DESTRUCTION OF SEDIMENT OIL BY: ☐ Burning ☐ Pit Disposal ☐ Use on Roads or firewalls ☐ Other

(Explain) _____

Location of Destruction _____

Justification of Destruction _____

CERTIFICATION: (APPLICATION MAY BE MADE BY EITHER OF THE FOLLOWING)

I hereby certify that the information above is true and complete to the best of my knowledge and belief.

Owner _____

Transporter Jenex Operating

By _____

Address P.O. Box 308 Hobbs Nm 88241

Title _____

Signature [Signature]

Date _____

Title Manager Date 3-3-3

OIL CONSERVATION DIVISION

Approved By Marie Peterson

Title MARIE PETERSON
GEOLOGICAL / PETROLEUM
TECHNICIAN

Date APR 02 2003

A COPY OF THIS FORM MUST BE ON LOCATION DURING TANK CLEANING, REMOVAL OF SEDIMENT OIL OR MISCELLANEOUS HYDROCARBONS, AND MUST BE PRESENTED WITH TANK BOTTOMS, SEDIMENT OIL OR MISCELLANEOUS HYDROCARBONS AT THE TREATING PLANT TO WHICH IT IS DELIVERED.

DISTRIBUTION BY OCD	
	Santa Fe
	File
	Operator
	Transporter (2)

District I
1625 N. French Dr., Hobbs, NM 88240
District II
1301 W. Grand Avenue, Artesia, NM 88210
District III
1000 Rio Brazos Road, Aztec, NM 87410
District IV
1220 S. St. Francis Dr., Santa Fe, NM 87505

State of New Mexico
Energy Minerals and Natural Resources

Oil Conservation Division
1220 South St. Francis Dr.
Santa Fe, NM 87505

Form C-117 A
Revised March 17, 1999

Submit 5 Copies to
Appropriate District Office

PERMIT NO. H-25713

TANK CLEANING, SEDIMENT OIL REMOVAL, TRANSPORTATION OF MISCELLANEOUS HYDROCARBONS AND DISPOSAL PERMIT

Operator or Owner New Mexico SWP Address Box 1518 Roswell NM 88201

Lease or Facility Name Vada Jenkins Location 30-9-35
U.L. - Sec. - Twp. - Rge.

OPERATION TO BE PERFORMED:

☐ Tank Cleaning ☐ Sediment Oil Removal ☒ Transportation of Miscellaneous Hydrocarbons

Operator or Owner Representative authorizing work Clarence

Date Work to be Performed 3-3-3

TANK CLEANING DATA Tank Number _____ Volume _____

Tank Type _____ Volume Below Load Line _____

SEDIMENT OIL OR MISCELLANEOUS HYDROCARBON DATA

Sediment Oil from: ☐ Pit ☐ Cellar ☐ Other

MISCELLANEOUS OIL

Tank Bottoms From: ☐ Pipeline Station ☐ Crude Terminal ☐ Refinery ☐ Other*

Catchings From: ☐ Gasoline Plant ☐ Gathering Lines ☒ Salt Water Disposal System ☐ Other*

☐ Pipeline Break Oil or Spill

*Other (Explain) _____

VOLUME AND DESTINATION: Estimated Volume 195 Bbls. Field test volume of good oil 187.13 Bbls.
(Not required prior to Division approval)

Destination (Name and Location of treating plant or other facility) Jenex Operating 11100 S Eunice Hwy
18 Hobbs NM 88240

DESTRUCTION OF SEDIMENT OIL BY: ☐ Burning ☐ Pit Disposal ☐ Use on Roads or firewalls ☐ Other

(Explain) _____

Location of Destruction _____

Justification of Destruction _____

CERTIFICATION: (APPLICATION MAY BE MADE BY EITHER OF THE FOLLOWING)

I hereby certify that the information above is true and complete to the best of my knowledge and belief.

Owner _____ Transporter Jenex Operating

By _____ Address P.O. Box 308 Hobbs NM 88241

Title _____ Signature [Signature]

Date _____ Title Manager Date 3-3-3

OIL CONSERVATION DIVISION

Approved By Marie Peterson Title MARIE PETERSON
GEOLOGICAL / PETROLEUM
TECHNICIAN Date APR 02 2003

A COPY OF THIS FORM MUST BE ON LOCATION DURING TANK CLEANING, REMOVAL OF SEDIMENT OIL OR MISCELLANEOUS HYDROCARBONS, AND MUST BE PRESENTED WITH TANK BOTTOMS, SEDIMENT OIL OR MISCELLANEOUS HYDROCARBONS AT THE TREATING PLANT TO WHICH IT IS DELIVERED.

DISTRIBUTION BY OCD	
	Santa Fe
	File
	Operator
	Transporter (2)

District I
1625 N. French Dr., Hobbs, NM 88240
District II
1301 W. Grand Avenue, Artesia, NM 88210
District III
1000 Rio Brazos Road, Aztec, NM 87410
District IV
1220 S. St. Francis Dr., Santa Fe, NM 87505

State of New Mexico
Energy Minerals and Natural Resources

Oil Conservation Division
1220 South St. Francis Dr.
Santa Fe, NM 87505

Form C-117 A
Revised March 17, 1999

Submit 5 Copies to
Appropriate District Office

PERMIT NO. H-25710

TANK CLEANING, SEDIMENT OIL REMOVAL, TRANSPORTATION OF MISCELLANEOUS HYDROCARBONS AND DISPOSAL PERMIT

Operator or Owner Rice Operating Address 122 W Taylor Hobbs NM 88240
Lease or Facility Name N-18 Location 18-22-37
U.L. - Sec. - Twp. - Rge.

OPERATION TO BE PERFORMED:

☐ Tank Cleaning ☐ Sediment Oil Removal ☒ Transportation of Miscellaneous Hydrocarbons

Operator or Owner Representative authorizing work Craig

Date Work to be Performed 2-28-3

TANK CLEANING DATA Tank Number _____ Volume _____

Tank Type _____ Volume Below Load Line _____

SEDIMENT OIL OR MISCELLANEOUS HYDROCARBON DATA

Sediment Oil from: ☐ Pit ☐ Cellar ☐ Other

MISCELLANEOUS OIL

Tank Bottoms From: ☐ Pipeline Station ☐ Crude Terminal ☐ Refinery ☐ Other*

Catchings From: ☐ Gasoline Plant ☐ Gathering Lines ☒ Salt Water Disposal System ☐ Other*

☐ Pipeline Break Oil or Spill

*Other (Explain) _____

VOLUME AND DESTINATION: Estimated Volume 150 Bbls. Field test volume of good oil 89.76 Bbls.
(Not required prior to Division approval)

Destination (Name and Location of treating plant or other facility) Jenex Operating 11100 S Eunice Hwy 18
Hobbs NM 88240

DESTRUCTION OF SEDIMENT OIL BY: ☐ Burning ☐ Pit Disposal ☐ Use on Roads or firewalls ☐ Other

(Explain) _____

Location of Destruction _____

Justification of Destruction _____

CERTIFICATION: (APPLICATION MAY BE MADE BY EITHER OF THE FOLLOWING)

I hereby certify that the information above is true and complete to the best of my knowledge and belief.

Owner _____

Transporter Jenex Operating

By _____

Address P.O. Box 308 Hobbs NM 88241

Title _____

Signature [Signature]

Date _____

Title Manager Date 2-28-3

OIL CONSERVATION DIVISION

Approved By Marie Peterson

Title MARIE PETERSON
GEOLOGICAL / PETROLEUM
TECHNICIAN

Date

MAR 05 2003

A COPY OF THIS FORM MUST BE ON LOCATION DURING TANK CLEANING, REMOVAL OF SEDIMENT OIL OR MISCELLANEOUS HYDROCARBONS, AND MUST BE PRESENTED WITH TANK BOTTOMS, SEDIMENT OIL OR MISCELLANEOUS HYDROCARBONS AT THE TREATING PLANT TO WHICH IT IS DELIVERED.

DISTRIBUTION BY OCD	
	Santa Fe
	File
	Operator
	Transporter (2)

District I
1625 N. French Dr., Hobbs, NM 88240
District II
1301 W. Grand Avenue, Artesia, NM 88210
District III
1000 Rio Brazos Road, Aztec, NM 87410
District IV
1220 S. St. Francis Dr., Santa Fe, NM 87505

State of New Mexico
Energy Minerals and Natural Resources

Oil Conservation Division
1220 South St. Francis Dr.
Santa Fe, NM 87505

Form C-117 A
Revised March 17, 1999

Submit 5 Copies to
Appropriate District Office

PERMIT NO. H-25709

TANK CLEANING, SEDIMENT OIL REMOVAL, TRANSPORTATION OF MISCELLANEOUS HYDROCARBONS AND DISPOSAL PERMIT

Operator or Owner Rice Operating Address 122 W Taylor Hobbs NM 88240
Lease or Facility Name M-33 Location 33-20-37
U.L. - Sec. - Twp. - Rge.

OPERATION TO BE PERFORMED:

☐ Tank Cleaning ☐ Sediment Oil Removal ☒ Transportation of Miscellaneous Hydrocarbons

Operator or Owner Representative authorizing work Craig

Date Work to be Performed 2-27-3

TANK CLEANING DATA

Tank Number _____

Volume _____

Tank Type _____

Volume Below Load Line _____

SEDIMENT OIL OR MISCELLANEOUS HYDROCARBON DATA

Sediment Oil from: ☐ Pit ☐ Cellar ☐ Other

MISCELLANEOUS OIL

Tank Bottoms From: ☐ Pipeline Station ☐ Crude Terminal ☐ Refinery ☐ Other*

Catchings From: ☐ Gasoline Plant ☐ Gathering Lines ☒ Salt Water Disposal System ☐ Other*

☐ Pipeline Break Oil or Spill

*Other (Explain) _____

VOLUME AND DESTINATION:

Estimated Volume 150 Bbls.

Field test volume of good oil 74.23 Bbls.
(Not required prior to Division approval)

Destination (Name and Location of treating plant or other facility) Jenex Operating 11100 S Eureka Hwy 18
Hobbs NM 88240

DESTRUCTION OF SEDIMENT OIL BY:

☐ Burning ☐ Pit Disposal ☐ Use on Roads or firewalls ☐ Other

(Explain) _____

Location of Destruction _____

Justification of Destruction _____

CERTIFICATION: (APPLICATION MAY BE MADE BY EITHER OF THE FOLLOWING)

I hereby certify that the information above is true and complete to the best of my knowledge and belief.

Owner _____

Transporter Jenex Operating

By _____

Address P.O. Box 308 Hobbs NM 88241

Title _____

Signature Marie Peterson

Date _____

Title Manager

Date 2-27-3

OIL CONSERVATION DIVISION

Approved By Marie Peterson

Title

MARIE PETERSON
GEOLOGICAL / PETROLEUM
TECHNICIAN

Date

MAR 05 2003

A COPY OF THIS FORM MUST BE ON LOCATION DURING TANK CLEANING, REMOVAL OF SEDIMENT OIL OR MISCELLANEOUS HYDROCARBONS, AND MUST BE PRESENTED WITH TANK BOTTOMS, SEDIMENT OIL OR MISCELLANEOUS HYDROCARBONS AT THE TREATING PLANT TO WHICH IT IS DELIVERED.

DISTRIBUTION BY OCD

	Santa Fe
	File
	Operator
	Transporter (2)

District I
1625 N. French Dr., Hobbs, NM 88240
District II
1301 W. Grand Avenue, Artesia, NM 88210
District III
1000 Rio Brazos Road, Aztec, NM 87410
District IV
1220 S. St. Francis Dr., Santa Fe, NM 87505

State of New Mexico
Energy Minerals and Natural Resources

Oil Conservation Division
1220 South St. Francis Dr.
Santa Fe, NM 87505

Form C-117 A
Revised March 17, 1999

Submit 5 Copies to
Appropriate District Office

PERMIT NO. H-25204

TANK CLEANING, SEDIMENT OIL REMOVAL, TRANSPORTATION OF MISCELLANEOUS HYDROCARBONS AND DISPOSAL PERMIT

Operator or Owner Rice Operating Address 122 W Taylor Hobbs NM 88240
Lease or Facility Name M-9 Location 9-20-37
U.L. - Sec. - Twp. - Rge.

OPERATION TO BE PERFORMED:

☐ Tank Cleaning ☐ Sediment Oil Removal ☒ Transportation of Miscellaneous Hydrocarbons

Operator or Owner Representative authorizing work Craig

Date Work to be Performed 2-25-3

TANK CLEANING DATA

Tank Number _____

Volume _____

Tank Type _____

Volume Below Load Line _____

SEDIMENT OIL OR MISCELLANEOUS HYDROCARBON DATA

Sediment Oil from: ☐ Pit ☐ Cellar ☐ Other

MISCELLANEOUS OIL

Tank Bottoms From: ☐ Pipeline Station ☐ Crude Terminal ☐ Refinery ☐ Other*

Catchings From: ☐ Gasoline Plant ☐ Gathering Lines ☒ Salt Water Disposal System ☐ Other*

☐ Pipeline Break Oil or Spill

*Other (Explain) _____

VOLUME AND DESTINATION:

Estimated Volume 120 Bbls.

Field test volume of good oil 114.26 Bbls.
(Not required prior to Division approval)

Destination (Name and Location of treating plant or other facility) Jenex Operating 11100 S Eunice Hwy 18
Hobbs NM 88240

DESTRUCTION OF SEDIMENT OIL BY:

☐ Burning ☐ Pit Disposal ☐ Use on Roads or firewalls ☐ Other

(Explain) _____

Location of Destruction _____

Justification of Destruction _____

CERTIFICATION: (APPLICATION MAY BE MADE BY EITHER OF THE FOLLOWING)

I hereby certify that the information above is true and complete to the best of my knowledge and belief.

Owner _____

Transporter Jenex Operating

By _____

Address P.O. Box 308 Hobbs NM 88241

Title _____

Signature [Signature]

Date _____

Title Manager

Date 2-25-3

OIL CONSERVATION DIVISION

Approved By Marie Peterson

Title MARIE PETERSON
GEOLOGICAL / PETROLEUM
TECHNICIAN

Date

MAR 05 2003

A COPY OF THIS FORM MUST BE ON LOCATION DURING TANK CLEANING, REMOVAL OF SEDIMENT OIL OR MISCELLANEOUS HYDROCARBONS, AND MUST BE PRESENTED WITH TANK BOTTOMS, SEDIMENT OIL OR MISCELLANEOUS HYDROCARBONS AT THE TREATING PLANT TO WHICH IT IS DELIVERED.

DISTRIBUTION BY OCD

	Santa Fe
	File
	Operator
	Transporter (2)

District I
1625 N. French Dr., Hobbs, NM 88240
District II
1301 W. Grand Avenue, Artesia, NM 88210
District III
1000 Rio Brazos Road, Aztec, NM 87410
District IV
1220 S. St. Francis Dr., Santa Fe, NM 87505

State of New Mexico
Energy Minerals and Natural Resources

Oil Conservation Division
1220 South St. Francis Dr.
Santa Fe, NM 87505

Form C-117 A
Revised March 17, 1999

Submit 5 Copies to
Appropriate District Office

PERMIT NO. 125403

TANK CLEANING, SEDIMENT OIL REMOVAL, TRANSPORTATION OF MISCELLANEOUS HYDROCARBONS AND DISPOSAL PERMIT

Operator or Owner CRI Address P.O. Box 388 Hobbs Nm 88241

Lease or Facility Name Hobbs plant Location 27-20-32
U.L. - Sec. - Twp. - Rge.

OPERATION TO BE PERFORMED:

☐ Tank Cleaning ☐ Sediment Oil Removal ☒ Transportation of Miscellaneous Hydrocarbons

Operator or Owner Representative authorizing work John

Date Work to be Performed 2-25-3

TANK CLEANING DATA Tank Number _____ Volume _____

Tank Type _____ Volume Below Load Line _____

SEDIMENT OIL OR MISCELLANEOUS HYDROCARBON DATA

Sediment Oil from: ☐ Pit ☐ Cellar ☐ Other

MISCELLANEOUS OIL

Tank Bottoms From: ☐ Pipeline Station ☐ Crude Terminal ☐ Refinery ☐ Other*

Catchings From: ☐ Gasoline Plant ☐ Gathering Lines ☒ Salt Water Disposal System ☐ Other*

☐ Pipeline Break Oil or Spill

*Other (Explain) _____

VOLUME AND DESTINATION: Estimated Volume 19.5 Bbls. Field test volume of good oil 191.00 Bbls.
(Not required prior to Division approval)

Destination (Name and Location of treating plant or other facility) Jenex Operating 11100 S Eunice Hwy 18
Hobbs Nm 88240

DESTRUCTION OF SEDIMENT OIL BY: ☐ Burning ☐ Pit Disposal ☐ Use on Roads or firewalls ☐ Other

(Explain) _____

Location of Destruction _____

Justification of Destruction _____

CERTIFICATION: (APPLICATION MAY BE MADE BY EITHER OF THE FOLLOWING)

I hereby certify that the information above is true and complete to the best of my knowledge and belief.

Owner _____ Transporter Jenex Operating

By _____ Address P.O. Box 308 Hobbs Nm 88241

Title _____ Signature [Signature]

Date _____ Title Manager Date 2-25-3

OIL CONSERVATION DIVISION

Approved By Marie Peterson Title GEOLOGICAL / PETROLEUM Date MAR 05 2003

TECHNICIAN

A COPY OF THIS FORM MUST BE ON LOCATION DURING TANK CLEANING, REMOVAL OF SEDIMENT OIL OR MISCELLANEOUS HYDROCARBONS, AND MUST BE PRESENTED WITH TANK BOTTOMS, SEDIMENT OIL OR MISCELLANEOUS HYDROCARBONS AT THE TREATING PLANT TO WHICH IT IS DELIVERED.

DISTRIBUTION BY OCD	
	Santa Fe
	File
	Operator
	Transporter (2)

District I
1625 N. French Dr., Hobbs, NM 88240
District II
1301 W. Grand Avenue, Artesia, NM 88210
District III
1000 Rio Brazos Road, Aztec, NM 87410
District IV
1220 S. St. Francis Dr., Santa Fe, NM 87505

State of New Mexico
Energy Minerals and Natural Resources

Oil Conservation Division
1220 South St. Francis Dr.
Santa Fe, NM 87505

Form C-117 A
Revised March 17, 1999

Submit 5 Copies to
Appropriate District Office

PERMIT NO. H-25699

TANK CLEANING, SEDIMENT OIL REMOVAL, TRANSPORTATION OF MISCELLANEOUS HYDROCARBONS AND DISPOSAL PERMIT

Operator or Owner New Mexico SWD Address Box 1518 Roswell NM 88201

Lease or Facility Name Vada Jenkins Location 30-9-35
U.L. - Sec. - Twp. - Rge.

OPERATION TO BE PERFORMED:

☐ Tank Cleaning ☐ Sediment Oil Removal ☒ Transportation of Miscellaneous Hydrocarbons

Operator or Owner Representative authorizing work Clarence

Date Work to be Performed 2-25-3 - 26-3

TANK CLEANING DATA Tank Number _____ Volume _____

Tank Type _____ Volume Below Load Line _____

SEDIMENT OIL OR MISCELLANEOUS HYDROCARBON DATA

Sediment Oil from: ☐ Pit ☐ Cellar ☐ Other

MISCELLANEOUS OIL

Tank Bottoms From: ☐ Pipeline Station ☐ Crude Terminal ☐ Refinery ☐ Other*

Catchings From: ☐ Gasoline Plant ☐ Gathering Lines ☒ Salt Water Disposal System ☐ Other*

☐ Pipeline Break Oil or Spill

*Other (Explain) _____

VOLUME AND DESTINATION: Estimated Volume 380 Bbls. Field test volume of good oil 188.00 Bbls.
(Not required prior to Division approval)

Destination (Name and Location of treating plant or other facility) Tenex Operating 11100 S. Eunice Hwy 18

Hobbs NM 88240

DESTRUCTION OF SEDIMENT OIL BY: ☐ Burning ☐ Pit Disposal ☐ Use on Roads or firewalls ☐ Other

(Explain) _____

Location of Destruction _____

Justification of Destruction _____

CERTIFICATION: (APPLICATION MAY BE MADE BY EITHER OF THE FOLLOWING)

I hereby certify that the information above is true and complete to the best of my knowledge and belief.

Owner _____ Transporter Tenex Operating

By _____ Address P.O. Box 305 Hobbs NM 882

Title _____ Signature [Signature]

Date _____ Title Manager Date 2-25-3

OIL CONSERVATION DIVISION

Approved By Marie Peterson Title MARIE PETERSON Date MAR 05 2003
GEOLOGICAL / PETROLEUM
TECHNICIAN

A COPY OF THIS FORM MUST BE ON LOCATION DURING TANK CLEANING, REMOVAL OF SEDIMENT OIL OR MISCELLANEOUS HYDROCARBONS, AND MUST BE PRESENTED WITH TANK BOTTOMS, SEDIMENT OIL OR MISCELLANEOUS HYDROCARBONS AT THE TREATING PLANT TO WHICH IT IS DELIVERED.

DISTRIBUTION BY OCD	
	Santa Fe
	File
	Operator
	Transporter (2)

District I
1625 N. French Dr., Hobbs, NM 88240
District II
1301 W. Grand Avenue, Artesia, NM 88210
District III
1000 Rio Brazos Road, Aztec, NM 87410
District IV
1220 S. St. Francis Dr., Santa Fe, NM 87505

State of New Mexico
Energy Minerals and Natural Resources

Oil Conservation Division
1220 South St. Francis Dr.
Santa Fe, NM 87505

Form C-117 A
Revised March 17, 1999

Submit 5 Copies to
Appropriate District Office

PERMIT NO. H-25698

TANK CLEANING, SEDIMENT OIL REMOVAL, TRANSPORTATION OF MISCELLANEOUS HYDROCARBONS AND DISPOSAL PERMIT

Operator or Owner Rice Operating Address 122 W Taylor Hobbs NM 88240

Lease or Facility Name N-18 Location 18-22-37
U.L. - Sec. - Twp. - Rge.

OPERATION TO BE PERFORMED:

☐ Tank Cleaning ☐ Sediment Oil Removal ☒ Transportation of Miscellaneous Hydrocarbons

Operator or Owner Representative authorizing work Craig

Date Work to be Performed 2-25-3

TANK CLEANING DATA Tank Number _____ Volume _____

Tank Type _____ Volume Below Load Line _____

SEDIMENT OIL OR MISCELLANEOUS HYDROCARBON DATA

Sediment Oil from: ☐ Pit ☐ Cellar ☐ Other

MISCELLANEOUS OIL

Tank Bottoms From: ☐ Pipeline Station ☐ Crude Terminal ☐ Refinery ☐ Other*

Catchings From: ☐ Gasoline Plant ☐ Gathering Lines ☒ Salt Water Disposal System ☐ Other*

☐ Pipeline Break Oil or Spill

*Other (Explain) _____

VOLUME AND DESTINATION: Estimated Volume 110 Bbls. Field test volume of good oil 105.12 Bbls.
(Not required prior to Division approval)

Destination (Name and Location of treating plant or other facility) Jenex Operating 11100 S Eunice Hwy 18

DESTRUCTION OF SEDIMENT OIL BY: ☐ Burning ☐ Pit Disposal ☐ Use on Roads or firewalls ☐ Other

(Explain) _____

Location of Destruction _____

Justification of Destruction _____

CERTIFICATION: (APPLICATION MAY BE MADE BY EITHER OF THE FOLLOWING)

I hereby certify that the information above is true and complete to the best of my knowledge and belief.

Owner _____

Transporter Jenex Operating

By _____

Address P.O. Box 308 Hobbs NM 88241

Title _____

Signature [Signature]

Date _____

Title Manager

Date 2-25-3

OIL CONSERVATION DIVISION

Approved By Marie Peterson

Title MARIE PETERSON
GEOLOGICAL / PETROLEUM
TECHNICIAN

Date

MAR 05 2003

A COPY OF THIS FORM MUST BE ON LOCATION DURING TANK CLEANING, REMOVAL OF SEDIMENT OIL OR MISCELLANEOUS HYDROCARBONS, AND MUST BE PRESENTED WITH TANK BOTTOMS, SEDIMENT OIL OR MISCELLANEOUS HYDROCARBONS AT THE TREATING PLANT TO WHICH IT IS DELIVERED.

DISTRIBUTION BY OCD	
	Santa Fe
	File
	Operator
	Transporter (2)

District I
1625 N. French Dr., Hobbs, NM 88240
District II
1301 W. Grand Avenue, Artesia, NM 88210
District III
1000 Rio Brazos Road, Aztec, NM 87410
District IV
1220 S. St. Francis Dr., Santa Fe, NM 87505

State of New Mexico
Energy Minerals and Natural Resources

Oil Conservation Division
1220 South St. Francis Dr.
Santa Fe, NM 87505

Form C-117 A
Revised March 17, 1999

Submit 5 Copies to
Appropriate District Office

PERMIT NO. H-25694

TANK CLEANING, SEDIMENT OIL REMOVAL, TRANSPORTATION OF MISCELLANEOUS HYDROCARBONS AND DISPOSAL PERMIT

Operator or Owner Rice Operating Address 122 W Taylor Hobbs Nm 88240
Lease or Facility Name BD C-2 Location 2-22-37
U.L. - Sec. - Twp. - Rge.

OPERATION TO BE PERFORMED:

☐ Tank Cleaning ☐ Sediment Oil Removal ☒ Transportation of Miscellaneous Hydrocarbons

Operator or Owner Representative authorizing work Craig

Date Work to be Performed 2-25-3

TANK CLEANING DATA Tank Number _____ Volume _____

Tank Type _____ Volume Below Load Line _____

SEDIMENT OIL OR MISCELLANEOUS HYDROCARBON DATA

Sediment Oil from: ☐ Pit ☐ Cellar ☐ Other

MISCELLANEOUS OIL

Tank Bottoms From: ☐ Pipeline Station ☐ Crude Terminal ☐ Refinery ☐ Other*

Catchings From: ☐ Gasoline Plant ☐ Gathering Lines ☒ Salt Water Disposal System ☐ Other*

☐ Pipeline Break Oil or Spill

*Other (Explain) _____

VOLUME AND DESTINATION: Estimated Volume 100 Bbls. Field test volume of good oil 85.31 Bbls.
(Not required prior to Division approval)

Destination (Name and Location of treating plant or other facility) Jenex Operating 11100 S Eunice Hwy 18
Hobbs Nm 88240

DESTRUCTION OF SEDIMENT OIL BY: ☐ Burning ☐ Pit Disposal ☐ Use on Roads or firewalls ☐ Other

(Explain) _____

Location of Destruction _____

Justification of Destruction _____

CERTIFICATION: (APPLICATION MAY BE MADE BY EITHER OF THE FOLLOWING)

I hereby certify that the information above is true and complete to the best of my knowledge and belief.

Owner _____

Transporter Jenex Operating

By _____

Address P.O. Box 308 Hobbs Nm 88241

Title _____

Signature [Signature]

Date _____

Title manager

Date 2-25-3

OIL CONSERVATION DIVISION

Approved By Mari Peterson

Title MARIE PETERSON
GEOLOGICAL / PETROLEUM
TECHNICIAN

Date

MAR 05 2003

A COPY OF THIS FORM MUST BE ON LOCATION DURING TANK CLEANING, REMOVAL OF SEDIMENT OIL OR MISCELLANEOUS HYDROCARBONS, AND MUST BE PRESENTED WITH TANK BOTTOMS, SEDIMENT OIL OR MISCELLANEOUS HYDROCARBONS AT THE TREATING PLANT TO WHICH IT IS DELIVERED.

DISTRIBUTION BY OCD	
	Santa Fe
	File
	Operator
	Transporter (2)

District I
1625 N. French Dr., Hobbs, NM 88240
District II
1301 W. Grand Avenue, Artesia, NM 88210
District III
1000 Rio Brazos Road, Aztec, NM 87410
District IV
1220 S. St. Francis Dr., Santa Fe, NM 87505

State of New Mexico
Energy Minerals and Natural Resources

Oil Conservation Division
1220 South St. Francis Dr.
Santa Fe, NM 87505

Form C-117 A
Revised March 17, 1999

Submit 5 Copies to
Appropriate District Office

PERMIT NO. H-25693

TANK CLEANING, SEDIMENT OIL REMOVAL, TRANSPORTATION OF MISCELLANEOUS HYDROCARBONS AND DISPOSAL PERMIT

Operator or Owner Gandy Corp. Address Box 827 Tatum NM 88267

Lease or Facility Name Gandy plant Location 11-10-35
U.L. - Sec. - Twp. - Rge.

OPERATION TO BE PERFORMED:

☐ Tank Cleaning ☐ Sediment Oil Removal ☒ Transportation of Miscellaneous Hydrocarbons

Operator or Owner Representative authorizing work Lewis

Date Work to be Performed 2-25-26-3

TANK CLEANING DATA Tank Number _____ Volume _____

Tank Type _____ Volume Below Load Line _____

SEDIMENT OIL OR MISCELLANEOUS HYDROCARBON DATA

Sediment Oil from: ☐ Pit ☐ Cellar ☐ Other

MISCELLANEOUS OIL

Tank Bottoms From: ☐ Pipeline Station ☐ Crude Terminal ☐ Refinery ☐ Other*

Catchings From: ☐ Gasoline Plant ☐ Gathering Lines ☒ Salt Water Disposal System ☐ Other*

☐ Pipeline Break Oil or Spill

*Other (Explain) _____

VOLUME AND DESTINATION: Estimated Volume 800 Bbls. Field test volume of good oil 1185.68 Bbls.
(Not required prior to Division approval)

Destination (Name and Location of treating plant or other facility) Jenex Operating 11100 S Eunice Hwy 18
Hobbs Nm 88240

DESTRUCTION OF SEDIMENT OIL BY: ☐ Burning ☐ Pit Disposal ☐ Use on Roads or firewalls ☐ Other

(Explain) _____

Location of Destruction _____

Justification of Destruction _____

CERTIFICATION: (APPLICATION MAY BE MADE BY EITHER OF THE FOLLOWING)

I hereby certify that the information above is true and complete to the best of my knowledge and belief.

Owner _____ Transporter Jenex Operating

By _____ Address P.O. Box 388 Hobbs Nm 88241

Title _____ Signature [Signature]

Date _____ Title Manager Date 2-25-3

OIL CONSERVATION DIVISION

Approved By Maria Peterson Title GEOLOGICAL / PETROLEUM Date MAR 05 2003

TECHNICIAN

A COPY OF THIS FORM MUST BE ON LOCATION DURING TANK CLEANING, REMOVAL OF SEDIMENT OIL OR MISCELLANEOUS HYDROCARBONS, AND MUST BE PRESENTED WITH TANK BOTTOMS, SEDIMENT OIL OR MISCELLANEOUS HYDROCARBONS AT THE TREATING PLANT TO WHICH IT IS DELIVERED.

DISTRIBUTION BY OCD	
	Santa Fe
	File
	Operator
	Transporter (2)

District I
1625 N. French Dr., Hobbs, NM 88240
District II
1301 W. Grand Avenue, Artesia, NM 88210
District III
1000 Rio Brazos Road, Aztec, NM 87410
District IV
1220 S. St. Francis Dr., Santa Fe, NM 87505

State of New Mexico
Energy Minerals and Natural Resources

Oil Conservation Division
1220 South St. Francis Dr.
Santa Fe, NM 87505

Form C-117 A
Revised March 17, 1999

Submit 5 Copies to
Appropriate District Office

PERMIT NO. H-25690

TANK CLEANING, SEDIMENT OIL REMOVAL, TRANSPORTATION OF MISCELLANEOUS HYDROCARBONS AND DISPOSAL PERMIT

Operator or Owner Rice Operating Address 122 W Taylor Hobbs Nm 88240
Lease or Facility Name I-1 Location 1-20-36
U.L. - Sec. - Twp. - Rge.

OPERATION TO BE PERFORMED:

☐ Tank Cleaning ☐ Sediment Oil Removal ☒ Transportation of Miscellaneous Hydrocarbons

Operator or Owner Representative authorizing work Oscar

Date Work to be Performed 2-23-3

TANK CLEANING DATA

Tank Number _____

Volume _____

Tank Type _____

Volume Below Load Line _____

SEDIMENT OIL OR MISCELLANEOUS HYDROCARBON DATA

Sediment Oil from: ☐ Pit ☐ Cellar ☐ Other

MISCELLANEOUS OIL

Tank Bottoms From: ☐ Pipeline Station ☐ Crude Terminal ☐ Refinery ☐ Other*

Catchings From: ☐ Gasoline Plant ☐ Gathering Lines ☒ Salt Water Disposal System ☐ Other*

☐ Pipeline Break Oil or Spill

*Other (Explain) _____

VOLUME AND DESTINATION:

Estimated Volume 100 Bbls.

Field test volume of good oil 70.05 Bbls.
(Not required prior to Division approval)

Destination (Name and Location of treating plant or other facility) Tenex Operating 11100 S Funic Hwy 18
Hobbs Nm 88240

DESTRUCTION OF SEDIMENT OIL BY:

☐ Burning ☐ Pit Disposal ☐ Use on Roads or firewalls ☐ Other

(Explain) _____

Location of Destruction _____

Justification of Destruction _____

CERTIFICATION: (APPLICATION MAY BE MADE BY EITHER OF THE FOLLOWING)

I hereby certify that the information above is true and complete to the best of my knowledge and belief.

Owner _____

Transporter Tenex Operating

By _____

Address P.O. Box 308 Hobbs Nm 88241

Title _____

Signature [Signature]

Date _____

Title Manager

Date 2-23-3

OIL CONSERVATION DIVISION

Approved By Marie Peterson

Title

MARIE PETERSON
GEOLOGICAL / PETROLEUM
TECHNICIAN

Date

MAR 05 2003

A COPY OF THIS FORM MUST BE ON LOCATION DURING TANK CLEANING, REMOVAL OF SEDIMENT OIL OR MISCELLANEOUS HYDROCARBONS, AND MUST BE PRESENTED WITH TANK BOTTOMS, SEDIMENT OIL OR MISCELLANEOUS HYDROCARBONS AT THE TREATING PLANT TO WHICH IT IS DELIVERED.

DISTRIBUTION BY OCD	
	Santa Fe
	File
	Operator
	Transporter (2)

District I
1625 N. French Dr., Hobbs, NM 88240
District II
1301 W. Grand Avenue, Artesia, NM 88210
District III
1000 Rio Brazos Road, Aztec, NM 87410
District IV
1220 S. St. Francis Dr., Santa Fe, NM 87505

State of New Mexico
Energy Minerals and Natural Resources

Oil Conservation Division
1220 South St. Francis Dr.
Santa Fe, NM 87505

Form C-117 A
Revised March 17, 1999

Submit 5 Copies to
Appropriate District Office

PERMIT NO. H-25688

TANK CLEANING, SEDIMENT OIL REMOVAL, TRANSPORTATION OF MISCELLANEOUS HYDROCARBONS AND DISPOSAL PERMIT

Operator or Owner Pool Co. Address P.O. Box 5208 Hobbs Nm 88241

Lease or Facility Name State AB SWO Location 3-19-37
U.L. - Sec. - Twp. - Rge.

OPERATION TO BE PERFORMED:

☐ Tank Cleaning ☐ Sediment Oil Removal ☒ Transportation of Miscellaneous Hydrocarbons

Operator or Owner Representative authorizing work Freeman

Date Work to be Performed 2-22-3
TANK CLEANING DATA Tank Number _____ Volume _____

Tank Type _____ Volume Below Load Line _____
SEDIMENT OIL OR MISCELLANEOUS HYDROCARBON DATA

Sediment Oil from: ☐ Pit ☐ Cellar ☐ Other

MISCELLANEOUS OIL

Tank Bottoms From: ☐ Pipeline Station ☐ Crude Terminal ☐ Refinery ☐ Other*

Catchings From: ☐ Gasoline Plant ☐ Gathering Lines ☒ Salt Water Disposal System ☐ Other*
☐ Pipeline Break Oil or Spill

*Other (Explain) _____

VOLUME AND DESTINATION: Estimated Volume 195 Bbls. Field test volume of good oil 180.99 Bbls.
(Not required prior to Division approval)

Destination (Name and Location of treating plant or other facility) Jenex Operating 11100 S Eunice Hwy 18
Hobbs Nm 88240

DESTRUCTION OF SEDIMENT OIL BY: ☐ Burning ☐ Pit Disposal ☐ Use on Roads or firewalls ☐ Other

(Explain) _____

Location of Destruction _____

Justification of Destruction _____

CERTIFICATION: (APPLICATION MAY BE MADE BY EITHER OF THE FOLLOWING)

I hereby certify that the information above is true and complete to the best of my knowledge and belief.

Owner _____

Transporter Jenex Operating

By _____

Address P.O. Box 308 Hobbs Nm 88241

Title _____

Signature [Signature]

Date _____

Title Manager Date 2-21-3

OIL CONSERVATION DIVISION

Approved By Marie Peterson Title MARIE PETERSON Date MAR 05 2003
GEOLOGICAL / PETROLEUM
TECHNICIAN

A COPY OF THIS FORM MUST BE ON LOCATION DURING TANK CLEANING, REMOVAL OF SEDIMENT OIL OR MISCELLANEOUS HYDROCARBONS, AND MUST BE PRESENTED WITH TANK BOTTOMS, SEDIMENT OIL OR MISCELLANEOUS HYDROCARBONS AT THE TREATING PLANT TO WHICH IT IS DELIVERED.

DISTRIBUTION BY OCD	
	Santa Fe
	File
	Operator
	Transporter (2)

District I
1625 N. French Dr., Hobbs, NM 88240
District II
1301 W. Grand Avenue, Artesia, NM 88210
District III
1000 Rio Brazos Road, Aztec, NM 87410
District IV
1220 S. St. Francis Dr., Santa Fe, NM 87505

State of New Mexico
Energy Minerals and Natural Resources

Oil Conservation Division
1220 South St. Francis Dr.
Santa Fe, NM 87505

Form C-117 A
Revised March 17, 1999

Submit 5 Copies to
Appropriate District Office

PERMIT NO. H-25684

TANK CLEANING, SEDIMENT OIL REMOVAL, TRANSPORTATION OF MISCELLANEOUS HYDROCARBONS AND DISPOSAL PERMIT

Operator or Owner Rice Operating Address 122 W Taylor Hobbs Nm 88240
Lease or Facility Name M-33 Location 33-20-37
U.L. - Sec. - Twp. - Rge.

OPERATION TO BE PERFORMED:

☐ Tank Cleaning ☐ Sediment Oil Removal ☒ Transportation of Miscellaneous Hydrocarbons

Operator or Owner Representative authorizing work Craig

Date Work to be Performed 2-20-3

TANK CLEANING DATA Tank Number _____ Volume _____

Tank Type _____ Volume Below Load Line _____

SEDIMENT OIL OR MISCELLANEOUS HYDROCARBON DATA

Sediment Oil from: ☐ Pit ☐ Cellar ☐ Other

MISCELLANEOUS OIL

Tank Bottoms From: ☐ Pipeline Station ☐ Crude Terminal ☐ Refinery ☐ Other*

Catchings From: ☐ Gasoline Plant ☐ Gathering Lines ☒ Salt Water Disposal System ☐ Other*

☐ Pipeline Break Oil or Spill

*Other (Explain) _____

VOLUME AND DESTINATION: Estimated Volume 120 Bbls. Field test volume of good oil 94.77 Bbls.
(Not required prior to Division approval)

Destination (Name and Location of treating plant or other facility) Jenex Operating 11100 S Eunice Hwy 18
Hobbs Nm 88240

DESTRUCTION OF SEDIMENT OIL BY: ☐ Burning ☐ Pit Disposal ☐ Use on Roads or firewalls ☐ Other

(Explain) _____

Location of Destruction _____

Justification of Destruction _____

CERTIFICATION: (APPLICATION MAY BE MADE BY EITHER OF THE FOLLOWING)

I hereby certify that the information above is true and complete to the best of my knowledge and belief.

Owner _____

Transporter Jenex Operating

By _____

Address P.O. Box 308 Hobbs Nm 88241

Title _____

Signature [Signature]

Date _____

Title Manager Date 2-20-3

OIL CONSERVATION DIVISION

Approved By Marie Peterson Title GEOLOGICAL / PETROLEUM
TECHNICIAN

MARIE PETERSON

MAR 05 2003

A COPY OF THIS FORM MUST BE ON LOCATION DURING TANK CLEANING, REMOVAL OF SEDIMENT OIL OR MISCELLANEOUS HYDROCARBONS, AND MUST BE PRESENTED WITH TANK BOTTOMS, SEDIMENT OIL OR MISCELLANEOUS HYDROCARBONS AT THE TREATING PLANT TO WHICH IT IS DELIVERED.

DISTRIBUTION BY OCD	
	Santa Fe
	File
	Operator
	Transporter (2)

District I
1625 N. French Dr., Hobbs, NM 88240
District II
1301 W. Grand Avenue, Artesia, NM 88210
District III
1000 Rio Brazos Road, Aztec, NM 87410
District IV
1220 S. St. Francis Dr., Santa Fe, NM 87505

State of New Mexico
Energy Minerals and Natural Resources

Oil Conservation Division
1220 South St. Francis Dr.
Santa Fe, NM 87505

Form C-117 A
Revised March 17, 1999

Submit 5 Copies to
Appropriate District Office

PERMIT NO. H-25678

TANK CLEANING, SEDIMENT OIL REMOVAL, TRANSPORTATION OF MISCELLANEOUS HYDROCARBONS AND DISPOSAL PERMIT

Operator or Owner Cooper Address monument Nm
Lease or Facility Name Cooper SWP Location 8-20-37
U.L. - Sec. - Twp. - Rge.

OPERATION TO BE PERFORMED:

☐ Tank Cleaning ☐ Sediment Oil Removal ☒ Transportation of Miscellaneous Hydrocarbons

Operator or Owner Representative authorizing work Jimmy C.

Date Work to be Performed 2-20-3

TANK CLEANING DATA Tank Number _____ Volume _____

Tank Type _____

Volume Below Load Line _____

SEDIMENT OIL OR MISCELLANEOUS HYDROCARBON DATA

Sediment Oil from: ☐ Pit ☐ Cellar ☐ Other

MISCELLANEOUS OIL

Tank Bottoms From: ☐ Pipeline Station ☐ Crude Terminal ☐ Refinery ☐ Other*

Catchings From: ☐ Gasoline Plant ☐ Gathering Lines ☒ Salt Water Disposal System ☐ Other*

☐ Pipeline Break Oil or Spill

*Other (Explain) _____

VOLUME AND DESTINATION: Estimated Volume 480 Bbls. Field test volume of good oil 466.27 Bbls.
(Not required prior to Division approval)

Destination (Name and Location of treating plant or other facility) Jenex Operating 11100 S Eunice Hwy 18
Hobbs Nm 88240

DESTRUCTION OF SEDIMENT OIL BY: ☐ Burning ☐ Pit Disposal ☐ Use on Roads or firewalls ☐ Other

(Explain) _____

Location of Destruction _____

Justification of Destruction _____

CERTIFICATION: (APPLICATION MAY BE MADE BY EITHER OF THE FOLLOWING)

I hereby certify that the information above is true and complete to the best of my knowledge and belief.

Owner _____

Transporter Jenex Operating

By _____

Address P.O. Box 308 Hobbs Nm 88241

Title _____

Signature [Signature]

Date _____

Title Manager Date 2-20-3

OIL CONSERVATION DIVISION

Approved By Marie Peterson Title _____

MARIE PETERSON
GEOLOGICAL / PETROLEUM
TECHNICIAN

Date _____

MAR 05 2003

A COPY OF THIS FORM MUST BE ON LOCATION DURING TANK CLEANING, REMOVAL OF SEDIMENT OIL OR MISCELLANEOUS HYDROCARBONS, AND MUST BE PRESENTED WITH TANK BOTTOMS, SEDIMENT OIL OR MISCELLANEOUS HYDROCARBONS AT THE TREATING PLANT TO WHICH IT IS DELIVERED.

DISTRIBUTION BY OCD	
	Santa Fe
	File
	Operator
	Transporter (2)

District I
1625 N. French Dr., Hobbs, NM 88240
District II
1301 W. Grand Avenue, Artesia, NM 88210
District III
1000 Rio Brazos Road, Aztec, NM 87410
District IV
1220 S. St. Francis Dr., Santa Fe, NM 87505

State of New Mexico
Energy Minerals and Natural Resources

Oil Conservation Division
1220 South St. Francis Dr.
Santa Fe, NM 87505

Form C-117 A
Revised March 17, 1999

Submit 5 Copies to
Appropriate District Office

PERMIT NO. H-25677

TANK CLEANING, SEDIMENT OIL REMOVAL, TRANSPORTATION OF MISCELLANEOUS HYDROCARBONS AND DISPOSAL PERMIT

Operator or Owner Sundance Services Address P.O. Box 1737 Eunice NM 88231

Lease or Facility Name Prabo Facility Location 29-21-38

U.L. - Sec. - Twp. - Rge.

OPERATION TO BE PERFORMED:

☐ Tank Cleaning ☐ Sediment Oil Removal ☒ Transportation of Miscellaneous Hydrocarbons

Operator or Owner Representative authorizing work Febian

Date Work to be Performed 2-20-3

TANK CLEANING DATA Tank Number _____ Volume _____

Tank Type _____ Volume Below Load Line _____

SEDIMENT OIL OR MISCELLANEOUS HYDROCARBON DATA

Sediment Oil from: ☐ Pit ☐ Cellar ☐ Other

MISCELLANEOUS OIL

Tank Bottoms From: ☐ Pipeline Station ☐ Crude Terminal ☐ Refinery ☐ Other*

Catchings From: ☐ Gasoline Plant ☐ Gathering Lines ☒ Salt Water Disposal System ☐ Other*

☐ Pipeline Break Oil or Spill

*Other (Explain) _____

VOLUME AND DESTINATION: Estimated Volume 380 Bbls. Field test volume of good oil 188.48 Bbls.
(Not required prior to Division approval)

Destination (Name and Location of treating plant or other facility) Jenex Operating 11100 S Eunice Hwy 18
Hobbs NM 88240

DESTRUCTION OF SEDIMENT OIL BY: ☐ Burning ☐ Pit Disposal ☐ Use on Roads or firewalls ☐ Other

(Explain) _____

Location of Destruction _____

Justification of Destruction _____

CERTIFICATION: (APPLICATION MAY BE MADE BY EITHER OF THE FOLLOWING)

I hereby certify that the information above is true and complete to the best of my knowledge and belief.

Owner _____ Transporter Jenex Operating

By _____ Address P.O. Box 308 Hobbs NM 88241

Title _____ Signature [Signature]

Date _____ Title Manager Date 2-20-3

OIL CONSERVATION DIVISION

Approved By Marie Peterson Title MARIE PETERSON Date MAR 05 2003
GEOLOGICAL / PETROLEUM
TECHNICIAN

A COPY OF THIS FORM MUST BE ON LOCATION DURING TANK CLEANING, REMOVAL OF SEDIMENT OIL OR MISCELLANEOUS HYDROCARBONS, AND MUST BE PRESENTED WITH TANK BOTTOMS, SEDIMENT OIL OR MISCELLANEOUS HYDROCARBONS AT THE TREATING PLANT TO WHICH IT IS DELIVERED.

DISTRIBUTION BY OCD	
	Santa Fe
	File
	Operator
	Transporter (2)

District I
1625 N. French Dr., Hobbs, NM 88240
District II
1301 W. Grand Avenue, Artesia, NM 88210
District III
1000 Rio Brazos Road, Aztec, NM 87410
District IV
1220 S. St. Francis Dr., Santa Fe, NM 87505

State of New Mexico
Energy Minerals and Natural Resources

Oil Conservation Division
1220 South St. Francis Dr.
Santa Fe, NM 87505

Form C-117 A
Revised March 17, 1999

Submit 5 Copies to
Appropriate District Office

PERMIT NO. H-25676

TANK CLEANING, SEDIMENT OIL REMOVAL, TRANSPORTATION OF MISCELLANEOUS HYDROCARBONS AND DISPOSAL PERMIT

Operator or Owner Rice Operating Address 122 W Taylor Hobbs NM 88240
Lease or Facility Name I-1 Location 1-20-36
U.L. - Sec. - Twp. - Rge.

OPERATION TO BE PERFORMED:

☐ Tank Cleaning ☐ Sediment Oil Removal ☒ Transportation of Miscellaneous Hydrocarbons

Operator or Owner Representative authorizing work Craig

Date Work to be Performed 2-19-3

TANK CLEANING DATA

Tank Number

Volume

Tank Type

Volume Below Load Line

SEDIMENT OIL OR MISCELLANEOUS HYDROCARBON DATA

Sediment Oil from: ☐ Pit ☐ Cellar ☐ Other

MISCELLANEOUS OIL

Tank Bottoms From: ☐ Pipeline Station ☐ Crude Terminal ☐ Refinery ☐ Other*

Catchings From: ☐ Gasoline Plant ☐ Gathering Lines ☒ Salt Water Disposal System ☐ Other*

☐ Pipeline Break Oil or Spill

*Other (Explain)

VOLUME AND DESTINATION:

Estimated Volume 100 Bbbs.

Field test volume of good oil 46.74 Bbbs.
(Not required prior to Division approval)

Destination (Name and Location of treating plant or other facility) Jenex Operating 11100 S Eunice Hwy 18
Hobbs NM 88240

DESTRUCTION OF SEDIMENT OIL BY:

☐ Burning ☐ Pit Disposal ☐ Use on Roads or firewalls ☐ Other

(Explain)

Location of Destruction

Justification of Destruction

CERTIFICATION: (APPLICATION MAY BE MADE BY EITHER OF THE FOLLOWING)

I hereby certify that the information above is true and complete to the best of my knowledge and belief.

Owner

Transporter Jenex Operating

By

Address P.O. Box 308 Hobbs NM 88241

Title

Signature [Signature]

Date

Title manager

Date 2-19-3

OIL CONSERVATION DIVISION

Approved By

Marie Peterson

Title

MARIE PETERSON
GEOLOGICAL / PETROLEUM
TECHNICIAN

Date

MAR 05 2003

A COPY OF THIS FORM MUST BE ON LOCATION DURING TANK CLEANING, REMOVAL OF SEDIMENT OIL OR MISCELLANEOUS HYDROCARBONS, AND MUST BE PRESENTED WITH TANK BOTTOMS, SEDIMENT OIL OR MISCELLANEOUS HYDROCARBONS AT THE TREATING PLANT TO WHICH IT IS DELIVERED.

DISTRIBUTION BY OCD

	Santa Fe
	File
	Operator
	Transporter (2)

District I
1625 N. French Dr., Hobbs, NM 88240
District II
1301 W. Grand Avenue, Artesia, NM 88210
District III
1000 Rio Brazos Road, Aztec, NM 87410
District IV
1220 S. St. Francis Dr., Santa Fe, NM 87505

State of New Mexico
Energy Minerals and Natural Resources

Oil Conservation Division
1220 South St. Francis Dr.
Santa Fe, NM 87505

Form C-117 A
Revised March 17, 1999

Submit 5 Copies to
Appropriate District Office

PERMIT NO. H-25675

TANK CLEANING, SEDIMENT OIL REMOVAL, TRANSPORTATION OF MISCELLANEOUS HYDROCARBONS AND DISPOSAL PERMIT

Operator or Owner Rice Operating Address 127 W Taylor Hobbs NM 88240
Lease or Facility Name N-18 Location 18-22-37
U.L. - Sec. - Twp. - Rge.

OPERATION TO BE PERFORMED:

☐ Tank Cleaning ☐ Sediment Oil Removal ☒ Transportation of Miscellaneous Hydrocarbons

Operator or Owner Representative authorizing work Craig

Date Work to be Performed 2-19-3
TANK CLEANING DATA Tank Number _____ Volume _____

Tank Type _____ Volume Below Load Line _____
SEDIMENT OIL OR MISCELLANEOUS HYDROCARBON DATA

Sediment Oil from: ☐ Pit ☐ Cellar ☐ Other

MISCELLANEOUS OIL

Tank Bottoms From: ☐ Pipeline Station ☐ Crude Terminal ☐ Refinery ☐ Other*

Catchings From: ☐ Gasoline Plant ☐ Gathering Lines ☒ Salt Water Disposal System ☐ Other*

☐ Pipeline Break Oil or Spill

*Other (Explain) _____

VOLUME AND DESTINATION: Estimated Volume 195 Bbls. Field test volume of good oil 183.24 Bbls.
(Not required prior to Division approval)

Destination (Name and Location of treating plant or other facility) Jenex Operating 11100 S Eunice Hwy 18
Hobbs NM 88240

DESTRUCTION OF SEDIMENT OIL BY: ☐ Burning ☐ Pit Disposal ☐ Use on Roads or firewalls ☐ Other

(Explain) _____

Location of Destruction _____

Justification of Destruction _____

CERTIFICATION: (APPLICATION MAY BE MADE BY EITHER OF THE FOLLOWING)

I hereby certify that the information above is true and complete to the best of my knowledge and belief.

Owner _____

Transporter Jenex Operating

By _____

Address P.O. Box 308 Hobbs NM 88241

Title _____

Signature [Signature]

Date _____

Title Manager Date 2-19-3

OIL CONSERVATION DIVISION

Approved By Marie Peterson Title _____

MARIE PETERSON
GEOLOGICAL / PETROLEUM
TECHNICIAN

Date _____

MAR 05 2003

A COPY OF THIS FORM MUST BE ON LOCATION DURING TANK CLEANING, REMOVAL OF SEDIMENT OIL OR MISCELLANEOUS HYDROCARBONS, AND MUST BE PRESENTED WITH TANK BOTTOMS, SEDIMENT OIL OR MISCELLANEOUS HYDROCARBONS AT THE TREATING PLANT TO WHICH IT IS DELIVERED.

DISTRIBUTION BY OCD	
	Santa Fe
	File
	Operator
	Transporter (2)

District I
1625 N. French Dr., Hobbs, NM 88240
District II
1301 W. Grand Avenue, Artesia, NM 88210
District III
1000 Rio Brazos Road, Aztec, NM 87410
District IV
1220 S. St. Francis Dr., Santa Fe, NM 87505

State of New Mexico
Energy Minerals and Natural Resources

Oil Conservation Division
1220 South St. Francis Dr.
Santa Fe, NM 87505

Form C-117 A
Revised March 17, 1999

Submit 5 Copies to
Appropriate District Office

PERMIT NO. H-25670

TANK CLEANING, SEDIMENT OIL REMOVAL, TRANSPORTATION OF MISCELLANEOUS HYDROCARBONS AND DISPOSAL PERMIT

Operator or Owner Chaparral Address P.O. Box 1769 Eunice NM 88231

Lease or Facility Name Chaparral's SWD Location 17-23-37

U.L. - Sec. - Twp. - Rge.

OPERATION TO BE PERFORMED:

☐ Tank Cleaning ☐ Sediment Oil Removal ☒ Transportation of Miscellaneous Hydrocarbons

Operator or Owner Representative authorizing work Dink

Date Work to be Performed 2-19-3

TANK CLEANING DATA Tank Number _____ Volume _____

Tank Type _____

Volume Below Load Line _____

SEDIMENT OIL OR MISCELLANEOUS HYDROCARBON DATA

Sediment Oil from: ☐ Pit ☐ Cellar ☐ Other

MISCELLANEOUS OIL

Tank Bottoms From: ☐ Pipeline Station ☐ Crude Terminal ☐ Refinery ☐ Other*

Catchings From: ☐ Gasoline Plant ☐ Gathering Lines ☒ Salt Water Disposal System ☐ Other*

☐ Pipeline Break Oil or Spill

*Other (Explain) _____

VOLUME AND DESTINATION: Estimated Volume 760 Bbls. Field test volume of good oil 702.12 Bbls.
(Not required prior to Division approval)

Destination (Name and Location of treating plant or other facility) Jenex Operating 11100 S Eunice Hwy 18
Hobbs NM 88240

DESTRUCTION OF SEDIMENT OIL BY: ☐ Burning ☐ Pit Disposal ☐ Use on Roads or firewalls ☐ Other

(Explain) _____

Location of Destruction _____

Justification of Destruction _____

CERTIFICATION: (APPLICATION MAY BE MADE BY EITHER OF THE FOLLOWING)

I hereby certify that the information above is true and complete to the best of my knowledge and belief.

Owner _____

Transporter Jenex Operating

By _____

Address P.O. Box 308 Hobbs NM 88241

Title _____

Signature [Signature]

Date _____

Title Manager Date 2-18-3

OIL CONSERVATION DIVISION

Approved By Marie Peterson Title GEOLOGICAL / PETROLEUM

MARIE PETERSON
TECHNICIAN

Date

MAR 05 2003

A COPY OF THIS FORM MUST BE ON LOCATION DURING TANK CLEANING, REMOVAL OF SEDIMENT OIL OR MISCELLANEOUS HYDROCARBONS, AND MUST BE PRESENTED WITH TANK BOTTOMS, SEDIMENT OIL OR MISCELLANEOUS HYDROCARBONS AT THE TREATING PLANT TO WHICH IT IS DELIVERED.

DISTRIBUTION BY OCD	
	Santa Fe
	File
	Operator
	Transporter (2)

District I
1625 N. French Dr., Hobbs, NM 88240
District II
1301 W. Grand Avenue, Artesia, NM 88210
District III
1000 Rio Brazos Road, Aztec, NM 87410
District IV
1220 S. St. Francis Dr., Santa Fe, NM 87505

State of New Mexico
Energy Minerals and Natural Resources

Oil Conservation Division
1220 South St. Francis Dr.
Santa Fe, NM 87505

Form C-117 A
Revised March 17, 1999

Submit 5 Copies to
Appropriate District Office

PERMIT NO. H-25669

TANK CLEANING, SEDIMENT OIL REMOVAL, TRANSPORTATION OF MISCELLANEOUS HYDROCARBONS AND DISPOSAL PERMIT

Operator or Owner Basin Alliance LLC Address Box 1378 Hobbs Nm 88241

Lease or Facility Name A.J. State SWD Location 33-18-36
U.L. - Sec. - Twp. - Rge.

OPERATION TO BE PERFORMED:

☐ Tank Cleaning ☐ Sediment Oil Removal ☒ Transportation of Miscellaneous Hydrocarbons

Operator or Owner Representative authorizing work Hugo

Date Work to be Performed 2-18-19-3
TANK CLEANING DATA Tank Number _____ Volume _____

Tank Type _____

Volume Below Load Line _____

SEDIMENT OIL OR MISCELLANEOUS HYDROCARBON DATA

Sediment Oil from: ☐ Pit ☐ Cellar ☐ Other

MISCELLANEOUS OIL

Tank Bottoms From: ☐ Pipeline Station ☐ Crude Terminal ☐ Refinery ☐ Other*

Catchings From: ☐ Gasoline Plant ☐ Gathering Lines ☒ Salt Water Disposal System ☐ Other*
☐ Pipeline Break Oil or Spill

*Other (Explain) _____

VOLUME AND DESTINATION: Estimated Volume 750 Bbls. Field test volume of good oil 357.86 Bbls.
(Not required prior to Division approval)

Destination (Name and Location of treating plant or other facility) Jenex Operating 11100 S Eunice Hwy 18
Hobbs Nm 88240

DESTRUCTION OF SEDIMENT OIL BY: ☐ Burning ☐ Pit Disposal ☐ Use on Roads or firewalls ☐ Other

(Explain) _____

Location of Destruction _____

Justification of Destruction _____

CERTIFICATION: (APPLICATION MAY BE MADE BY EITHER OF THE FOLLOWING)

I hereby certify that the information above is true and complete to the best of my knowledge and belief.

Owner _____ Transporter Jenex Operating

By _____ Address P.O. Box 308 Hobbs Nm 88241

Title _____ Signature [Signature]

Date _____ Title Manager Date 2-18-3

OIL CONSERVATION DIVISION

Approved By Marie Peterson Title GEOLOGICAL / PETROLEUM Date _____
TECHNICIAN

A COPY OF THIS FORM MUST BE ON LOCATION DURING TANK CLEANING, REMOVAL OF SEDIMENT OIL OR MISCELLANEOUS HYDROCARBONS, AND MUST BE PRESENTED WITH TANK BOTTOMS, SEDIMENT OIL OR MISCELLANEOUS HYDROCARBONS AT THE TREATING PLANT TO WHICH IT IS DELIVERED.

MAR 05 2003

DISTRIBUTION BY OCD	
	Santa Fe
	File
	Operator
	Transporter (2)

District I
1625 N. French Dr., Hobbs, NM 88240
District II
1301 W. Grand Avenue, Artesia, NM 88210
District III
1000 Rio Brazos Road, Aztec, NM 87410
District IV
1220 S. St. Francis Dr., Santa Fe, NM 87505

State of New Mexico
Energy Minerals and Natural Resources

Oil Conservation Division
1220 South St. Francis Dr.
Santa Fe, NM 87505

Form C-117 A
Revised March 17, 1999

Submit 5 Copies to
Appropriate District Office

PERMIT NO. H-25668

TANK CLEANING, SEDIMENT OIL REMOVAL, TRANSPORTATION OF MISCELLANEOUS HYDROCARBONS AND DISPOSAL PERMIT

Operator or Owner Rice Operative Address 122 W Taylor Hobbs Nm 88240
Lease or Facility Name M-9 Location 9-20-37
U.L. - Sec. - Twp. - Rge.

OPERATION TO BE PERFORMED:

☐ Tank Cleaning ☐ Sediment Oil Removal ☒ Transportation of Miscellaneous Hydrocarbons

Operator or Owner Representative authorizing work Craig

Date Work to be Performed 2-18-3

TANK CLEANING DATA

Tank Number _____

Volume _____

Tank Type _____

Volume Below Load Line _____

SEDIMENT OIL OR MISCELLANEOUS HYDROCARBON DATA

Sediment Oil from: ☐ Pit ☐ Cellar ☐ Other

MISCELLANEOUS OIL

Tank Bottoms From: ☐ Pipeline Station ☐ Crude Terminal ☐ Refinery ☐ Other*

Catchings From: ☐ Gasoline Plant ☐ Gathering Lines ☒ Salt Water Disposal System ☐ Other*

☐ Pipeline Break Oil or Spill

*Other (Explain) _____

VOLUME AND DESTINATION:

Estimated Volume 120 Bbls.

Field test volume of good oil 112.43 Bbls.
(Not required prior to Division approval)

Destination (Name and Location of treating plant or other facility) Jenex Operating 11100 S Eunice Hwy 18
Hobbs Nm 88240

DESTRUCTION OF SEDIMENT OIL BY:

☐ Burning ☐ Pit Disposal ☐ Use on Roads or firewalls ☐ Other

(Explain) _____

Location of Destruction _____

Justification of Destruction _____

CERTIFICATION: (APPLICATION MAY BE MADE BY EITHER OF THE FOLLOWING)

I hereby certify that the information above is true and complete to the best of my knowledge and belief.

Owner _____

Transporter Jenex Operating

By _____

Address P.O. Box 308 Hobbs Nm 88241

Title _____

Signature [Signature]

Date _____

Title Manager

Date 2-18-3

OIL CONSERVATION DIVISION

Approved By Marie Peterson

Title

MARIE PETERSON
GEOLOGICAL / PETROLEUM
TECHNICIAN

Date

MAR 05 2003

A COPY OF THIS FORM MUST BE ON LOCATION DURING TANK CLEANING, REMOVAL OF SEDIMENT OIL OR MISCELLANEOUS HYDROCARBONS, AND MUST BE PRESENTED WITH TANK BOTTOMS, SEDIMENT OIL OR MISCELLANEOUS HYDROCARBONS AT THE TREATING PLANT TO WHICH IT IS DELIVERED.

DISTRIBUTION BY OCD	
	Santa Fe
	File
	Operator
	Transporter (2)

District I
1625 N. French Dr., Hobbs, NM 88240
District II
1301 W. Grand Avenue, Artesia, NM 88210
District III
1000 Rio Brazos Road, Aztec, NM 87410
District IV
1220 S. St. Francis Dr., Santa Fe, NM 87505

State of New Mexico
Energy Minerals and Natural Resources

Oil Conservation Division
1220 South St. Francis Dr.
Santa Fe, NM 87505

Form C-117 A
Revised March 17, 1999

Submit 5 Copies to
Appropriate District Office

PERMIT NO. H-25667

TANK CLEANING, SEDIMENT OIL REMOVAL, TRANSPORTATION OF MISCELLANEOUS HYDROCARBONS AND DISPOSAL PERMIT

Operator or Owner Rice Operating Address 122 W Taylor Hobbs NM 88240
Lease or Facility Name H-35 Location 35-22-37
U.L. - Sec. - Twp. - Rge.

OPERATION TO BE PERFORMED:

☐ Tank Cleaning ☐ Sediment Oil Removal ☒ Transportation of Miscellaneous Hydrocarbons

Operator or Owner Representative authorizing work Craig

Date Work to be Performed 2-18-3

TANK CLEANING DATA

Tank Number _____

Volume _____

Tank Type _____

Volume Below Load Line _____

SEDIMENT OIL OR MISCELLANEOUS HYDROCARBON DATA

Sediment Oil from: ☐ Pit ☐ Cellar ☐ Other

MISCELLANEOUS OIL

Tank Bottoms From: ☐ Pipeline Station ☐ Crude Terminal ☐ Refinery ☐ Other*

Catchings From: ☐ Gasoline Plant ☐ Gathering Lines ☒ Salt Water Disposal System ☐ Other*

☐ Pipeline Break Oil or Spill

*Other (Explain) _____

VOLUME AND DESTINATION:

Estimated Volume 120 Bbls.

Field test volume of good oil 110.49 Bbls.

(Not required prior to Division approval)

Destination (Name and Location of treating plant or other facility) Jenex Operating 11100 S Eunice Hwy 18

Hobbs NM 88240

DESTRUCTION OF SEDIMENT OIL BY:

☐ Burning ☐ Pit Disposal ☐ Use on Roads or firewalls ☐ Other

(Explain) _____

Location of Destruction _____

Justification of Destruction _____

CERTIFICATION: (APPLICATION MAY BE MADE BY EITHER OF THE FOLLOWING)

I hereby certify that the information above is true and complete to the best of my knowledge and belief.

Owner _____

Transporter Jenex Operating

By _____

Address P.O. Box 308 Hobbs NM 88241

Title _____

Signature [Signature]

Date _____

Title Manager

Date 2-18-3

OIL CONSERVATION DIVISION

Approved By Marie Peterson

Title MARIE PETERSON
GEOLOGICAL / PETROLEUM
TECHNICIAN

Date

MAR 05 2003

A COPY OF THIS FORM MUST BE ON LOCATION DURING TANK CLEANING, REMOVAL OF SEDIMENT OIL OR MISCELLANEOUS HYDROCARBONS, AND MUST BE PRESENTED WITH TANK BOTTOMS, SEDIMENT OIL OR MISCELLANEOUS HYDROCARBONS AT THE TREATING PLANT TO WHICH IT IS DELIVERED.

DISTRIBUTION BY OCD	
	Santa Fe
	File
	Operator
	Transporter (2)

District I
1625 N. French Dr., Hobbs, NM 88240
District II
1301 W. Grand Avenue, Artesia, NM 88210
District III
1000 Rio Brazos Road, Aztec, NM 87410
District IV
1220 S. St. Francis Dr., Santa Fe, NM 87505

State of New Mexico
Energy Minerals and Natural Resources

Oil Conservation Division
1220 South St. Francis Dr.
Santa Fe, NM 87505

Form C-117 A
Revised March 17, 1999

Submit 5 Copies to
Appropriate District Office

PERMIT NO. H-25663

TANK CLEANING, SEDIMENT OIL REMOVAL, TRANSPORTATION OF MISCELLANEOUS HYDROCARBONS AND DISPOSAL PERMIT

Operator or Owner Gandy Corp. Address Box 827 Tatum NM 88267
Lease or Facility Name Gandy plant Location 11-10-35
U.L. - Sec. - Twp. - Rge.

OPERATION TO BE PERFORMED:

☐ Tank Cleaning ☐ Sediment Oil Removal ☒ Transportation of Miscellaneous Hydrocarbons

Operator or Owner Representative authorizing work Levi's

Date Work to be Performed 2-17 through 22 - 03

TANK CLEANING DATA Tank Number _____ Volume _____

Tank Type _____ Volume Below Load Line _____

SEDIMENT OIL OR MISCELLANEOUS HYDROCARBON DATA

Sediment Oil from: ☐ Pit ☐ Cellar ☐ Other

MISCELLANEOUS OIL

Tank Bottoms From: ☐ Pipeline Station ☐ Crude Terminal ☐ Refinery ☐ Other*

Catchings From: ☐ Gasoline Plant ☐ Gathering Lines ☒ Salt Water Disposal System ☐ Other*

☐ Pipeline Break Oil or Spill

*Other (Explain) _____

VOLUME AND DESTINATION: Estimated Volume 1550 Bbls. Field test volume of good oil 1574.86 Bbls.
(Not required prior to Division approval)

Destination (Name and Location of treating plant or other facility) Jenex Operating 11100 S Eunice Hwy 18
Hobbs Nm 88240

DESTRUCTION OF SEDIMENT OIL BY: ☐ Burning ☐ Pit Disposal ☐ Use on Roads or firewalls ☐ Other

(Explain) _____

Location of Destruction _____

Justification of Destruction _____

CERTIFICATION: (APPLICATION MAY BE MADE BY EITHER OF THE FOLLOWING)

I hereby certify that the information above is true and complete to the best of my knowledge and belief.

Owner _____ Transporter Jenex Operating
By _____ Address P.O. Box 308 Hobbs Nm 88241
Title _____ Signature [Signature]
Date _____ Title Manager Date 2-17-03

OIL CONSERVATION DIVISION

Approved By Marie Peterson Title MARIE PETERSON Date MAR 05 2003
GEOLOGICAL / PETROLEUM
TECHNICIAN

A COPY OF THIS FORM MUST BE ON LOCATION DURING TANK CLEANING, REMOVAL OF SEDIMENT OIL OR MISCELLANEOUS HYDROCARBONS, AND MUST BE PRESENTED WITH TANK BOTTOMS, SEDIMENT OIL OR MISCELLANEOUS HYDROCARBONS AT THE TREATING PLANT TO WHICH IT IS DELIVERED.

DISTRIBUTION BY OCD	
	Santa Fe
	File
	Operator
	Transporter (2)

District I
1625 N. French Dr., Hobbs, NM 88240
District II
1301 W. Grand Avenue, Artesia, NM 88210
District III
1000 Rio Brazos Road, Aztec, NM 87410
District IV
1220 S. St. Francis Dr., Santa Fe, NM 87505

State of New Mexico
Energy Minerals and Natural Resources

Oil Conservation Division
1220 South St. Francis Dr.
Santa Fe, NM 87505

Form C-117 A
Revised March 17, 1999

Submit 5 Copies to
Appropriate District Office

PERMIT NO. H-25662

TANK CLEANING, SEDIMENT OIL REMOVAL, TRANSPORTATION OF MISCELLANEOUS HYDROCARBONS AND DISPOSAL PERMIT

Operator or Owner Sundance Services Address P.O. Box 1737 Eunice NM 88231

Lease or Facility Name Prabo Facility Location 29-21-38
U.L. - Sec. - Twp. - Rge.

OPERATION TO BE PERFORMED:

☐ Tank Cleaning ☐ Sediment Oil Removal ☒ Transportation of Miscellaneous Hydrocarbons

Operator or Owner Representative authorizing work Fabian

Date Work to be Performed 2-15-3

TANK CLEANING DATA

Tank Number _____

Volume _____

Tank Type _____

Volume Below Load Line _____

SEDIMENT OIL OR MISCELLANEOUS HYDROCARBON DATA

Sediment Oil from: ☐ Pit ☐ Cellar ☐ Other

MISCELLANEOUS OIL

Tank Bottoms From: ☐ Pipeline Station ☐ Crude Terminal ☐ Refinery ☐ Other*

Catchings From: ☐ Gasoline Plant ☐ Gathering Lines ☒ Salt Water Disposal System ☐ Other*

☐ Pipeline Break Oil or Spill

*Other (Explain) _____

VOLUME AND DESTINATION:

Estimated Volume 190 Bbls.

Field test volume of good oil 165.66 Bbls.

(Not required prior to Division approval)

Destination (Name and Location of treating plant or other facility) Tenex Operating 11100 S Eunice Hwy 18
Hobbs NM 88240

DESTRUCTION OF SEDIMENT OIL BY:

☐ Burning ☐ Pit Disposal ☐ Use on Roads or firewalls ☐ Other

(Explain) _____

Location of Destruction _____

Justification of Destruction _____

CERTIFICATION: (APPLICATION MAY BE MADE BY EITHER OF THE FOLLOWING)

I hereby certify that the information above is true and complete to the best of my knowledge and belief.

Owner _____

Transporter Tenex Operating

By _____

Address P.O. Box 308 Hobbs NM 88241

Title _____

Signature [Signature]

Date _____

Title Manager Date 2-15-3

OIL CONSERVATION DIVISION

Approved By Marie Peterson

Title MARIE PETERSON
GEOLOGICAL / PETROLEUM
TECHNICIAN

Date

MAR 05 2003

A COPY OF THIS FORM MUST BE ON LOCATION DURING TANK CLEANING, REMOVAL OF SEDIMENT OIL OR MISCELLANEOUS HYDROCARBONS, AND MUST BE PRESENTED WITH TANK BOTTOMS, SEDIMENT OIL OR MISCELLANEOUS HYDROCARBONS AT THE TREATING PLANT TO WHICH IT IS DELIVERED.

DISTRIBUTION BY OCD	
	Santa Fe
	File
	Operator
	Transporter (2)

District I
1625 N. French Dr., Hobbs, NM 88240
District II
1301 W. Grand Avenue, Artesia, NM 88210
District III
1000 Rio Brazos Road, Aztec, NM 87410
District IV
1220 S. St. Francis Dr., Santa Fe, NM 87505

State of New Mexico
Energy Minerals and Natural Resources

Oil Conservation Division
1220 South St. Francis Dr.
Santa Fe, NM 87505

Form C-117 A
Revised March 17, 1999

Submit 5 Copies to
Appropriate District Office

PERMIT NO. H-25661

TANK CLEANING, SEDIMENT OIL REMOVAL, TRANSPORTATION OF MISCELLANEOUS HYDROCARBONS AND DISPOSAL PERMIT

Operator or Owner Rice Operating Address 122 W Taylor Hobbs NM 88240
Lease or Facility Name I-1 Location 1-20-36
U.L. - Sec. - Twp. - Rge.

OPERATION TO BE PERFORMED:

☐ Tank Cleaning ☐ Sediment Oil Removal ☒ Transportation of Miscellaneous Hydrocarbons

Operator or Owner Representative authorizing work John

Date Work to be Performed 2-15-3

TANK CLEANING DATA

Tank Number _____

Volume _____

Tank Type _____

Volume Below Load Line _____

SEDIMENT OIL OR MISCELLANEOUS HYDROCARBON DATA

Sediment Oil from: ☐ Pit ☐ Cellar ☐ Other

MISCELLANEOUS OIL

Tank Bottoms From: ☐ Pipeline Station ☐ Crude Terminal ☐ Refinery ☐ Other*

Catchings From: ☐ Gasoline Plant ☐ Gathering Lines ☒ Salt Water Disposal System ☐ Other*

☐ Pipeline Break Oil or Spill

*Other (Explain) _____

VOLUME AND DESTINATION:

Estimated Volume 100 Bbls.

Field test volume of good oil 75.22 Bbls.
(Not required prior to Division approval)

Destination (Name and Location of treating plant or other facility) Jenex Operating 11100 S Eunice Hwy 18
Hobbs NM 88240

DESTRUCTION OF SEDIMENT OIL BY:

☐ Burning ☐ Pit Disposal ☐ Use on Roads or firewalls ☐ Other

(Explain) _____

Location of Destruction _____

Justification of Destruction _____

CERTIFICATION: (APPLICATION MAY BE MADE BY EITHER OF THE FOLLOWING)

I hereby certify that the information above is true and complete to the best of my knowledge and belief.

Owner _____

Transporter Jenex Operating

By _____

Address P.O. Box 308 Hobbs NM 88241

Title _____

Signature [Signature]

Date _____

Title Manager Date 2-15-3

OIL CONSERVATION DIVISION

Approved By Marie Peterson

Title _____

MARIE PETERSON
GEOLOGICAL / PETROLEUM
TECHNICIAN

Date _____

MAR 05 2003

A COPY OF THIS FORM MUST BE ON LOCATION DURING TANK CLEANING, REMOVAL OF SEDIMENT OIL OR MISCELLANEOUS HYDROCARBONS, AND MUST BE PRESENTED WITH TANK BOTTOMS, SEDIMENT OIL OR MISCELLANEOUS HYDROCARBONS AT THE TREATING PLANT TO WHICH IT IS DELIVERED.

DISTRIBUTION BY OCD	
	Santa Fe
	File
	Operator
	Transporter (2)

District I
1625 N. French Dr., Hobbs, NM 88240
District II
1301 W. Grand Avenue, Artesia, NM 88210
District III
1000 Rio Brazos Road, Aztec, NM 87410
District IV
1220 S. St. Francis Dr., Santa Fe, NM 87505

State of New Mexico
Energy Minerals and Natural Resources

Oil Conservation Division
1220 South St. Francis Dr.
Santa Fe, NM 87505

Form C-117 A
Revised March 17, 1999

Submit 5 Copies to
Appropriate District Office

PERMIT NO. H-25660

TANK CLEANING, SEDIMENT OIL REMOVAL, TRANSPORTATION OF MISCELLANEOUS HYDROCARBONS AND DISPOSAL PERMIT

Operator or Owner Rice Operating Address 122 W Taylor Hobbs Nm 88240
Lease or Facility Name M-33 Location 33-20-37
U.L. - Sec. - Twp. - Rge.

OPERATION TO BE PERFORMED:

☐ Tank Cleaning ☐ Sediment Oil Removal ☒ Transportation of Miscellaneous Hydrocarbons

Operator or Owner Representative authorizing work Craig

Date Work to be Performed 2-15-3

TANK CLEANING DATA

Tank Number _____

Volume _____

Tank Type _____

Volume Below Load Line _____

SEDIMENT OIL OR MISCELLANEOUS HYDROCARBON DATA

Sediment Oil from: ☐ Pit ☐ Cellar ☐ Other

MISCELLANEOUS OIL

Tank Bottoms From: ☐ Pipeline Station ☐ Crude Terminal ☐ Refinery ☐ Other*

Catchings From: ☐ Gasoline Plant ☐ Gathering Lines ☒ Salt Water Disposal System ☐ Other*

☐ Pipeline Break Oil or Spill

*Other (Explain) _____

VOLUME AND DESTINATION:

Estimated Volume 120 Bbls.

Field test volume of good oil 59.52 Bbls.
(Not required prior to Division approval)

Destination (Name and Location of treating plant or other facility) Jenex Operating 11100 S Eunice Hwy 18
Hobbs Nm 88240

DESTRUCTION OF SEDIMENT OIL BY:

☐ Burning ☐ Pit Disposal ☐ Use on Roads or firewalls ☐ Other

(Explain) _____

Location of Destruction _____

Justification of Destruction _____

CERTIFICATION: (APPLICATION MAY BE MADE BY EITHER OF THE FOLLOWING)

I hereby certify that the information above is true and complete to the best of my knowledge and belief.

Owner _____

Transporter Jenex Operating

By _____

Address P.O. Box 308 Hobbs Nm 88241

Title _____

Signature [Signature]

Date _____

Title Manager

Date 2-15-3

OIL CONSERVATION DIVISION

Approved By Marie Peterson

Title

MARIE PETERSON
GEOLOGICAL / PETROLEUM
TECHNICIAN

Date

MAR 05 2003

A COPY OF THIS FORM MUST BE ON LOCATION DURING TANK CLEANING, REMOVAL OF SEDIMENT OIL OR MISCELLANEOUS HYDROCARBONS, AND MUST BE PRESENTED WITH TANK BOTTOMS, SEDIMENT OIL OR MISCELLANEOUS HYDROCARBONS AT THE TREATING PLANT TO WHICH IT IS DELIVERED.

DISTRIBUTION BY OCD	
	Santa Fe
	File
	Operator
	Transporter (2)

District I
1625 N. French Dr., Hobbs, NM 88240
District II
1301 W. Grand Avenue, Artesia, NM 88210
District III
1000 Rio Brazos Road, Aztec, NM 87410
District IV
1220 S. St. Francis Dr., Santa Fe, NM 87505

State of New Mexico
Energy Minerals and Natural Resources

Oil Conservation Division
1220 South St. Francis Dr.
Santa Fe, NM 87505

Form C-117 A
Revised March 17, 1999

Submit 5 Copies to
Appropriate District Office

PERMIT NO. H-25658

TANK CLEANING, SEDIMENT OIL REMOVAL, TRANSPORTATION OF MISCELLANEOUS HYDROCARBONS AND DISPOSAL PERMIT

Operator or Owner Rice Operating Address 122 W Taylor Hobbs Nm 88240

Lease or Facility Name J-26 Location 26-21-37
U.L. - Sec. - Twp. - Rge.

OPERATION TO BE PERFORMED:

☐ Tank Cleaning ☐ Sediment Oil Removal ☒ Transportation of Miscellaneous Hydrocarbons

Operator or Owner Representative authorizing work Craig

Date Work to be Performed 2-14-3

TANK CLEANING DATA Tank Number _____ Volume _____

Tank Type _____ Volume Below Load Line _____

SEDIMENT OIL OR MISCELLANEOUS HYDROCARBON DATA

Sediment Oil from: ☐ Pit ☐ Cellar ☐ Other

MISCELLANEOUS OIL

Tank Bottoms From: ☐ Pipeline Station ☐ Crude Terminal ☐ Refinery ☐ Other*

Catchings From: ☐ Gasoline Plant ☐ Gathering Lines ☒ Salt Water Disposal System ☐ Other*

☐ Pipeline Break Oil or Spill

*Other (Explain) _____

VOLUME AND DESTINATION:

Estimated Volume 120 Bbls. Field test volume of good oil 91.83 Bbls.
(Not required prior to Division approval)

Destination (Name and Location of treating plant or other facility) Jenex Operating 11100 S Eunice Hwy 18
Hobbs Nm 88240

DESTRUCTION OF SEDIMENT OIL BY: ☐ Burning ☐ Pit Disposal ☐ Use on Roads or firewalls ☐ Other

(Explain) _____

Location of Destruction _____

Justification of Destruction _____

CERTIFICATION: (APPLICATION MAY BE MADE BY EITHER OF THE FOLLOWING)

I hereby certify that the information above is true and complete to the best of my knowledge and belief.

Owner _____

Transporter Jenex Operating

By _____

Address P.O. Box 308 Hobbs Nm 88241

Title _____

Signature [Signature]

Date _____

Title manager Date 2-14-3

OIL CONSERVATION DIVISION

Approved By Marie Peterson Title MARIE PETERSON
GEOLOGICAL / PETROLEUM
TECHNICIAN Date MAR 05 2003

A COPY OF THIS FORM MUST BE ON LOCATION DURING TANK CLEANING, REMOVAL OF SEDIMENT OIL OR MISCELLANEOUS HYDROCARBONS, AND MUST BE PRESENTED WITH TANK BOTTOMS, SEDIMENT OIL OR MISCELLANEOUS HYDROCARBONS AT THE TREATING PLANT TO WHICH IT IS DELIVERED.

DISTRIBUTION BY OCD	
	Santa Fe
	File
	Operator
	Transporter (2)

District I
1625 N. French Dr., Hobbs, NM 88240
District II
1301 W. Grand Avenue, Artesia, NM 88210
District III
1000 Rio Brazos Road, Aztec, NM 87410
District IV
1220 S. St. Francis Dr., Santa Fe, NM 87505

State of New Mexico
Energy Minerals and Natural Resources

Oil Conservation Division
1220 South St. Francis Dr.
Santa Fe, NM 87505

Form C-117 A
Revised March 17, 1999

Submit 5 Copies to
Appropriate District Office

PERMIT NO. H-25657

TANK CLEANING, SEDIMENT OIL REMOVAL, TRANSPORTATION OF MISCELLANEOUS HYDROCARBONS AND DISPOSAL PERMIT

Operator or Owner Southwestern Energy Address 2350 N Sam Houston Parkway East Suite 300 Houston TX 77032
Lease or Facility Name Corbin SWD Location 31-17-33
U.L. - Sec. - Twp. - Rge.

OPERATION TO BE PERFORMED:

☐ Tank Cleaning ☐ Sediment Oil Removal ☒ Transportation of Miscellaneous Hydrocarbons

Operator or Owner Representative authorizing work George

Date Work to be Performed 2-15-3

TANK CLEANING DATA

Tank Number _____

Volume _____

Tank Type _____

Volume Below Load Line _____

SEDIMENT OIL OR MISCELLANEOUS HYDROCARBON DATA

Sediment Oil from: ☐ Pit ☐ Cellar ☐ Other

MISCELLANEOUS OIL

Tank Bottoms From: ☐ Pipeline Station ☐ Crude Terminal ☐ Refinery ☐ Other*

Catchings From: ☐ Gasoline Plant ☐ Gathering Lines ☒ Salt Water Disposal System ☐ Other*

☐ Pipeline Break Oil or Spill

*Other (Explain) _____

VOLUME AND DESTINATION:

Estimated Volume 190 Bbls.

Field test volume of good oil 43.30 Bbls.
(Not required prior to Division approval)

Destination (Name and Location of treating plant or other facility) Tenex operating 11100 S Eunice Hwy 18 Hobbs Nm 88240

DESTRUCTION OF SEDIMENT OIL BY:

☐ Burning ☐ Pit Disposal ☐ Use on Roads or firewalls ☐ Other

(Explain) _____

Location of Destruction _____

Justification of Destruction _____

CERTIFICATION: (APPLICATION MAY BE MADE BY EITHER OF THE FOLLOWING)

I hereby certify that the information above is true and complete to the best of my knowledge and belief.

Owner _____

Transporter Tenex operating

By _____

Address P.O. Box 308 Hobbs Nm 88241

Title _____

Signature [Signature]

Date _____

Title manager

Date 2-15-3

OIL CONSERVATION DIVISION

Approved By Marie Peterson

MARIE PETERSON

Title GEOLOGICAL / PETROLEUM
TECHNICIAN

Date _____

DISTRIBUTION BY OCD

	Santa Fe
	File
	Operator
	Transporter (2)

A COPY OF THIS FORM MUST BE ON LOCATION DURING TANK CLEANING, REMOVAL OF SEDIMENT OIL OR MISCELLANEOUS HYDROCARBONS, AND MUST BE PRESENTED WITH TANK BOTTOMS, SEDIMENT OIL OR MISCELLANEOUS HYDROCARBONS AT THE TREATING PLANT TO WHICH IT IS DELIVERED.

MAR 05 2003

District I
1625 N. French Dr., Hobbs, NM 88240
District II
1301 W. Grand Avenue, Artesia, NM 88210
District III
1600 Rio Brazos Road, Aztec, NM 87410
District IV
220 S. St. Francis Dr., Santa Fe, NM 87505

State of New Mexico
Energy Minerals and Natural Resources

Oil Conservation Division
1220 South St. Francis Dr.
Santa Fe, NM 87505

Form C-117 A
Revised March 17, 1999

Submit 5 Copies to
Appropriate District Office

PERMIT NO. H-25655

TANK CLEANING, SEDIMENT OIL REMOVAL, TRANSPORTATION OF MISCELLANEOUS HYDROCARBONS AND DISPOSAL PERMIT
Operator or Owner Sundance Service Address P.O. Box 1737 Eunice NM 88231

Name of Facility Prabo Facility Location 29-21-38
U.L. - Sec. - Twp. - Rge.

OPERATION TO BE PERFORMED:

- ☐ Tank Cleaning ☐ Sediment Oil Removal ☒ Transportation of Miscellaneous Hydrocarbons

Operator or Owner Representative authorizing work Fabian

Date Work to be Performed 2-14-3

TANK CLEANING DATA Tank Number _____ Volume _____

Tank Type _____ Volume Below Load Line _____

SEDIMENT OIL OR MISCELLANEOUS HYDROCARBON DATA

Sediment Oil From ☐ Pit ☐ Cellar ☐ Other

MISCELLANEOUS OIL

Tank Bottoms From: ☐ Pipeline Station ☐ Crude Terminal ☐ Refinery ☐ Other*

Catchings From: ☐ Gasoline Plant ☐ Gathering Lines ☒ Salt Water Disposal System ☐ Other*

☐ Pipeline Break Oil or Spill

*Other (Explain) _____

USE AND DESTINATION: Estimated Volume 190 Bbls. Field test volume of good oil 181.76 Bbls
(Not required prior to Division approval)

Destination (Name and Location of treating plant or other facility) 11100 S Eunice HWY 18 Hobbs NM 88240

DESTRUCTION OF SEDIMENT OIL BY: ☐ Burning ☐ Pit Disposal ☐ Use on Roads or firewalls ☐ Other

(Explain) _____

Location of Destruction _____

Justification of Destruction _____

CERTIFICATION: (APPLICATION MAY BE MADE BY EITHER OF THE FOLLOWING)

I hereby certify that the information above is true and complete to the best of my knowledge and belief.

Owner _____ Transporter Jenex Operating

By _____ Address P O Box 308 Hobbs NM 88241

Title _____ Signature [Signature]

Date _____ Title Manager Date 2-14-3

CONSERVATION DIVISION

Issued By Marie Peterson Title MARIE PETERSON
GEOLOGICAL / PETROLEUM
TECHNICIAN

Date MAR 05 2003

COPIES OF THIS FORM MUST BE ON LOCATION DURING TANK CLEANING, REMOVAL OF SEDIMENT OIL OR MISCELLANEOUS HYDROCARBONS, AND MUST BE PRESENTED WITH TANK BOTTOMS, SEDIMENT OIL OR MISCELLANEOUS HYDROCARBONS AT THE TREATING PLANT TO WHICH IT IS DELIVERED.

DISTRIBUTION BY OCD	
	Santa Fe
	File
	Operator
	Transporter (2)

1025 N. French Dr., Hobbs, NM 88240
District II
1301 W. Grand Avenue, Artesia, NM 88210
District III
1600 I-10 Brazos Road, Aztec, NM 87410
District IV
220 S. St. Francis Dr., Santa Fe, NM 87505

State of New Mexico
Energy Minerals and Natural Resources

Oil Conservation Division
1220 South St. Francis Dr.
Santa Fe, NM 87505

Form C-117 A
Revised March 17, 1999

Submit 5 Copies to
Appropriate District Office

PERMIT NO. H-25647

TANK CLEANING, SEDIMENT OIL REMOVAL, TRANSPORTATION OF MISCELLANEOUS HYDROCARBONS AND DISPOSAL PERMIT

Operator or Owner Basin Alliance LLC Address Box 1378 Hobbs NM 88241
Facility Name A. J. State SWD Location 33-18-36
U.L. - Sec. - Twp - Rge.

OPERATION TO BE PERFORMED:

☐ Tank Cleaning ☐ Sediment Oil Removal ☒ Transportation of Miscellaneous Hydrocarbons

Operator or Owner Representative authorizing work Hugo

Date Work to be Performed 2-13-3

TANK CLEANING DATA Tank Number _____ Volume _____

Tank Type _____

Volume Below Load Line _____

SEDIMENT OIL OR MISCELLANEOUS HYDROCARBON DATA

Sediment Oil from: ☐ Pit ☐ Cellar ☐ Other

MISCELLANEOUS OIL

Tank Bottoms From: ☐ Pipeline Station ☐ Crude Terminal ☐ Refinery ☐ Other*

Catchings From: ☐ Gasoline Plant ☐ Gathering Lines ☒ Salt Water Disposal System ☐ Other*

☐ Pipeline Break Oil or Spill

*Other (Explain) _____

DATE AND DESTINATION: Estimated Volume 570 Bbls. Field test volume of good oil 437.92 Bbls
(Not required prior to Division approval)

Destination (Name and Location of treating plant or other facility) 11100 S Eunice HWY 18 Hobbs NM 88240

DESTRUCTION OF SEDIMENT OIL BY: ☐ Burning ☐ Pit Disposal ☐ Use on Roads or firewalls ☐ Other

(Explain) _____

Location of Destruction _____

Justification of Destruction _____

CERTIFICATION: (APPLICATION MAY BE MADE BY EITHER OF THE FOLLOWING)

I hereby certify that the information above is true and complete to the best of my knowledge and belief.

Owner _____ Transporter Jenex Operating

By _____ Address P O Box 308 Hobbs NM 88241

Title _____ Signature [Signature]

Date _____ Title Manager Date 2-12-3

CONSERVATION DIVISION

By Marie Peterson Title MARIE PETERSON
GEOLOGICAL / PETROLEUM
TECHNICIAN Date _____

MAR 05 2003

THIS FORM MUST BE ON LOCATION DURING TANK CLEANING, REMOVAL OF SEDIMENT OIL OR MISCELLANEOUS HYDROCARBONS, AND MUST BE PRESENTED WITH TANK BOTTOMS, SEDIMENT OIL OR MISCELLANEOUS HYDROCARBONS AT THE TREATING PLANT TO WHICH IT IS DELIVERED.

DISTRIBUTION BY OCD	
	Santa Fe
	File
	Operator
	Transporter (2)

District I
1625 N. French Dr., Hobbs, NM 88240
District II
1301 W. Grand Avenue, Artesia, NM 88210
District III
1600 Rio Brazos Road, Aztec, NM 87410
District IV
1220 S. St. Francis Dr., Santa Fe, NM 87505

State of New Mexico
Energy Minerals and Natural Resources

Oil Conservation Division
1220 South St. Francis Dr.
Santa Fe, NM 87505

Form C-117 A
Revised March 17, 1999

Submit 5 Copies to
Appropriate District Office

PERMIT NO. H-25646

TANK CLEANING, SEDIMENT OIL REMOVAL, TRANSPORTATION OF MISCELLANEOUS HYDROCARBONS AND DISPOSAL PERMIT

Operator or Owner DKD LLC Address P.O. Box 682 Tatum NM 88267

Facility Name Watson 6 #1 SWD Location 6-16-36

U.L. - Sec. - Twp. - Rge.

OPERATION TO BE PERFORMED:

☐ Tank Cleaning ☐ Sediment Oil Removal ☒ Transportation of Miscellaneous Hydrocarbons

Operator or Owner Representative authorizing work Danny

Date Work to be Performed 2-12-3

TANK CLEANING DATA Tank Number _____ Volume _____

Tank Type _____

Volume Below Load Line _____

SEDIMENT OIL OR MISCELLANEOUS HYDROCARBON DATA

Sediment Oil from: ☐ Pit ☐ Cellar ☐ Other

MISCELLANEOUS OIL

Tank Bottoms From: ☐ Pipeline Station ☐ Crude Terminal ☐ Refinery ☐ Other*

Catchings From: ☐ Gasoline Plant ☐ Gathering Lines ☒ Salt Water Disposal System ☐ Other*

☐ Pipeline Break Oil or Spill

*Other (Explain) _____

003
00004
073

DATE AND DESTINATION: Estimated Volume 190 Bbls. Field test volume of good oil 174.03 Bbls
(Not required prior to Division approval)

Destination (Name and Location of treating plant or other facility) 11100 S. Eunice HWY 18 Hobbs NM 88240

DESTRUCTION OF SEDIMENT OIL BY: ☐ Burning ☐ Pit Disposal ☐ Use on Roads or firewalls ☐ Other

(Explain) _____

Location of Destruction _____

Justification of Destruction _____

CERTIFICATION: (APPLICATION MAY BE MADE BY EITHER OF THE FOLLOWING)

I hereby certify that the information above is true and complete to the best of my knowledge and belief.

Owner _____

Transporter Jenex Operating

By _____

Address P O Box 308 Hobbs NM 88241

Title _____

Signature [Signature]

Date _____

Title Manager Date 2-12-3

CONSERVATION DIVISION

Received By Marie Peterson Title MARIE PETERSON
GEOLOGICAL / PETROLEUM
TECHNICIAN Date MAR 05 2003

COPIES OF THIS FORM MUST BE ON LOCATION DURING TANK CLEANING, REMOVAL OF SEDIMENT OIL OR MISCELLANEOUS HYDROCARBONS, AND MUST BE PRESENTED WITH TANK BOTTOMS, SEDIMENT OIL OR MISCELLANEOUS HYDROCARBONS AT THE TREATING PLANT TO WHICH IT IS DELIVERED.

DISTRIBUTION BY OCD	
	Santa Fe
	File
	Operator
	Transporter (2)

District I
1625 N. French Dr., Hobbs, NM 88240
District II
1301 W. Grand Avenue, Artesia, NM 88210
District III
1600 W. Brazos Road, Aztec, NM 87410
District IV
220 S. St. Francis Dr., Santa Fe, NM 87505

State of New Mexico
Energy Minerals and Natural Resources

Oil Conservation Division
1220 South St. Francis Dr.
Santa Fe, NM 87505

Form C-117 A
Revised March 17, 1999

Submit 5 Copies to
Appropriate District Office

PERMIT NO. H-25643

TANK CLEANING, SEDIMENT OIL REMOVAL, TRANSPORTATION OF MISCELLANEOUS HYDROCARBONS AND DISPOSAL PERMIT

Operator or Owner Gandy Corp Address Box 827 Tatum NM 88267
Facility Name Gandy plant Location 11-10-35
U.L. - Sec - Twp - Rge.

TREATMENT TO BE PERFORMED:

☐ Tank Cleaning ☐ Sediment Oil Removal ☒ Transportation of Miscellaneous Hydrocarbons

Operator or Owner Representative authorizing work Lewis

Date Work to be Performed 2-11-15-3

TANK CLEANING DATA Tank Number _____ Volume _____

Tank Type _____ Volume Below Load Line _____
SEDIMENT OIL OR MISCELLANEOUS HYDROCARBON DATA

Sediment Oil from ☐ Pit ☐ Cellar ☐ Other

MISCELLANEOUS OIL

Tank Bottoms From: ☐ Pipeline Station ☐ Crude Terminal ☐ Refinery ☐ Other*

Catchings From: ☐ Gasoline Plant ☐ Gathering Lines ☒ Salt Water Disposal System ☐ Other*

☐ Pipeline Break Oil or Spill

*Other (Explain) _____

DATE AND DESTINATION: Estimated Volume 1550 Bbls. Field test volume of good oil 1563.64 Bbls
(Not required prior to Division approval)

Destination (Name and Location of treating plant or other facility) 11100 S Eunice HWY 18 Hobbs NM 88240

DESTRUCTION OF SEDIMENT OIL BY: ☐ Burning ☐ Pit Disposal ☐ Use on Roads or firewalls ☐ Other

(Explain) _____

Location of Destruction _____

Justification of Destruction _____

CERTIFICATION: (APPLICATION MAY BE MADE BY EITHER OF THE FOLLOWING)

by certify that the information above is true and complete to the best of my knowledge and belief.

Owner _____ Transporter Jenex Operating
By _____ Address P O Box 308 Hobbs NM 88241
Title _____ Signature [Signature]
Date _____ Title Manager Date 2-11-3

CONSERVATION DIVISION

By Marie Peterson Title MARIE PETERSON
GEOLOGICAL / PETROLEUM
TECHNICIAN

Date _____

MAR 05 2003

ANY OF THIS FORM MUST BE ON LOCATION DURING TANK CLEANING, REMOVAL OF SEDIMENT OIL OR MISCELLANEOUS HYDROCARBONS, AND MUST BE PRESENTED WITH TANK BOTTOMS, SEDIMENT OIL OR MISCELLANEOUS HYDROCARBONS AT THE TREATING PLANT TO WHICH IT IS DELIVERED.

DISTRIBUTION BY OCD	
	Santa Fe
	File
	Operator
	Transporter (2)

State of New Mexico
Energy Minerals and Natural Resources

Form C-117 A
Revised March 17, 1999

Submit 5 Copies to
Appropriate District Office

Oil Conservation Division
1220 South St. Francis Dr.
Santa Fe, NM 87505

PERMIT NO. H-25642

TANK CLEANING, SEDIMENT OIL REMOVAL, TRANSPORTATION OF MISCELLANEOUS HYDROCARBONS AND DISPOSAL PERMIT

Operator or Owner Rice Operating Address 122 W Taylor Hobbs NM 88240
Facility Name G-8 Location 8-20-37
U.L. - Sec. - Twp. - Rge.

OPERATION TO BE PERFORMED:

☐ Tank Cleaning ☐ Sediment Oil Removal ☒ Transportation of Miscellaneous Hydrocarbons

Operator or Owner Representative authorizing work Craig

Date Work to be Performed 2-10-3

TANK CLEANING DATA Tank Number _____ Volume _____

Tank Type _____ Volume Below Load Line _____

SEDIMENT OIL OR MISCELLANEOUS HYDROCARBON DATA

Sediment Oil from: ☐ Pit ☐ Cellar ☐ Other

MISCELLANEOUS OIL

Tank Bottoms From: ☐ Pipeline Station ☐ Crude Terminal ☐ Refinery ☐ Other*

Catchings From: ☐ Gasoline Plant ☐ Gathering Lines ☒ Salt Water Disposal System ☐ Other*

☐ Pipeline Break Oil or Spill

*Other (Explain) _____

DATE AND DESTINATION: Estimated Volume 120 Bbls. Field test volume of good oil 112.70 Bbls.
(Not required prior to Division approval)

Destination (Name and Location of treating plant or other facility) 11100 S Eunice HWY 18 Hobbs NM 88240

DESTRUCTION OF SEDIMENT OIL BY: ☐ Burning ☐ Pit Disposal ☐ Use on Roads or firewalls ☐ Other

(Explain) _____

Location of Destruction _____

Justification of Destruction _____

CERTIFICATION: (APPLICATION MAY BE MADE BY EITHER OF THE FOLLOWING)

I hereby certify that the information above is true and complete to the best of my knowledge and belief.

Owner _____

Transporter Jenex Operating

By _____

Address P O Box 308 Hobbs NM 88241

Title _____

Signature [Signature]

Date _____

Title Manager Date 2-10-3

CONSERVATION DIVISION

By Marie Peterson

Title GEOLOGICAL / PETROLEUM
TECHNICIAN

Date MAR 05 2003

ANY OF THIS FORM MUST BE ON LOCATION DURING TANK CLEANING, REMOVAL OF SEDIMENT OIL OR MISCELLANEOUS HYDROCARBONS, AND MUST BE PRESENTED WITH TANK BOTTOMS, SEDIMENT OIL OR MISCELLANEOUS HYDROCARBONS AT THE TREATING PLANT TO WHICH IT IS DELIVERED.

DISTRIBUTION BY OCD	
	Santa Fe
	File
	Operator
	Transporter (2)

District I
1625 N. French Dr., Hobbs, NM 88240
District II
1301 W. Grand Avenue, Artesia, NM 88210
District III
1000 Rio Brazos Road, Aztec, NM 87410
District IV
1220 S. St. Francis Dr., Santa Fe, NM 87505

State of New Mexico
Energy Minerals and Natural Resources

Oil Conservation Division
1220 South St. Francis Dr.
Santa Fe, NM 87505

Form C-117 A
Revised March 17, 1999

Submit 5 Copies to
Appropriate District Office

PERMIT NO. H-25641

TANK CLEANING, SEDIMENT OIL REMOVAL, TRANSPORTATION OF MISCELLANEOUS HYDROCARBONS AND DISPOSAL PERMIT

Operator or Owner Rice Operating Address 122 W Taylor Hobbs NM 88240
Facility Name M-9 Location 9-20-37

U.L. - Sec. - Twp. - Rge.

OPERATION TO BE PERFORMED:

☐ Tank Cleaning ☐ Sediment Oil Removal ☒ Transportation of Miscellaneous Hydrocarbons

Operator or Owner Representative authorizing work Craig

Date Work to be Performed 2-10-3

TANK CLEANING DATA

Tank Number

Volume

Tank Type

Volume Below Load Line

SEDIMENT OIL OR MISCELLANEOUS HYDROCARBON DATA

Sediment Oil from: ☐ Pit ☐ Cellar ☐ Other

MISCELLANEOUS OIL

Tank Bottoms From: ☐ Pipeline Station ☐ Crude Terminal ☐ Refinery ☐ Other*

Catchings From: ☐ Gasoline Plant ☐ Gathering Lines ☒ Salt Water Disposal System ☐ Other*

☐ Pipeline Break Oil or Spill

*Other (Explain)

QUANTITY AND DESTINATION:

Estimated Volume

60

Bbls.

Field test volume of good oil

56.75

Bbls

(Not required prior to Division approval)

Destination (Name and Location of treating plant or other facility) 11100 S Eunice HWY 18 Hobbs NM 88240

DESTRUCTION OF SEDIMENT OIL BY:

☐ Burning ☐ Pit Disposal ☐ Use on Roads or firewalls ☐ Other

(Explain)

Location of Destruction

Justification of Destruction

CERTIFICATION: (APPLICATION MAY BE MADE BY EITHER OF THE FOLLOWING)

I hereby certify that the information above is true and complete to the best of my knowledge and belief.

Owner

Transporter Jenex Operating

By

Address P O Box 308 Hobbs NM 88241

Title

Signature

Date

Title Manager

Date 2-10-3

CONSERVATION DIVISION

Received By Marie Peterson Title GEOLOGICAL / PETROLEUM

TECHNICIAN

Date

MAR 05 2003

COPIES OF THIS FORM MUST BE ON LOCATION DURING TANK CLEANING, REMOVAL OF SEDIMENT OIL OR MISCELLANEOUS HYDROCARBONS, AND MUST BE PRESENTED WITH TANK BOTTOMS, SEDIMENT OIL OR MISCELLANEOUS HYDROCARBONS AT THE TREATING PLANT TO WHICH IT IS DELIVERED.

DISTRIBUTION BY OCD	
	Santa Fe
	File
	Operator
	Transporter (2)

District I
1025 N. French Dr., Hobbs, NM 88240
District II
1301 W. Grand Avenue, Artesia, NM 88210
District III
1600 Rio Brazos Road, Aztec, NM 87410
District IV
1220 S. St. Francis Dr., Santa Fe, NM 87505

State of New Mexico
Energy Minerals and Natural Resources

Oil Conservation Division
1220 South St. Francis Dr.
Santa Fe, NM 87505

Form C-117 A
Revised March 17, 1999

Submit 5 Copies to
Appropriate District Office

PERMIT NO. H-25636

TANK CLEANING, SEDIMENT OIL REMOVAL, TRANSPORTATION OF MISCELLANEOUS HYDROCARBONS AND DISPOSAL PERMIT

Operator or Owner Gandy Corp. Address Box 827 Tatum NM 88267
Name of Facility Gandy plant Location 11-10-35
U.L. - Sec. - Twp. - Rge.

OPERATION TO BE PERFORMED:

☐ Tank Cleaning ☐ Sediment Oil Removal ☒ Transportation of Miscellaneous Hydrocarbons

Operator or Owner Representative authorizing work Lewis

Date Work to be Performed 2-8-3

TANK CLEANING DATA Tank Number _____ Volume _____

Tank Type _____ Volume Below Load Line _____

SEDIMENT OIL OR MISCELLANEOUS HYDROCARBON DATA

Sediment Oil from: ☐ Pit ☐ Cellar ☐ Other

MISCELLANEOUS OIL

Tank Bottoms From: ☐ Pipeline Station ☐ Crude Terminal ☐ Refinery ☐ Other*

Catchings From: ☐ Gasoline Plant ☐ Gathering Lines ☒ Salt Water Disposal System ☐ Other*

☐ Pipeline Break Oil or Spill

*Other (Explain) _____

NAME AND DESTINATION: Estimated Volume 400 Bbls. Field test volume of good oil 394.63 Bbls
(Not required prior to Division approval)

Destination (Name and Location of treating plant or other facility) 11100 S Eunice HWY 18 Hobbs NM 88240

DESTRUCTION OF SEDIMENT OIL BY: ☐ Burning ☐ Pit Disposal ☐ Use on Roads or firewalls ☐ Other

(Explain) _____

Location of Destruction _____

Justification of Destruction _____

CERTIFICATION: (APPLICATION MAY BE MADE BY EITHER OF THE FOLLOWING)

by certify that the information above is true and complete to the best of my knowledge and belief.

Owner _____ Transporter Jenex Operating

By _____ Address P O Box 308 Hobbs NM 88241

Title _____ Signature [Signature]

Date _____ Title Manager Date 2-8-3

CONSERVATION DIVISION

Filed By Marie Peterson Title MARIE PETERSON
GEOLOGICAL / PETROLEUM
TECHNICIAN

Date MAR 05 2003

COPY OF THIS FORM MUST BE ON LOCATION DURING TANK CLEANING, REMOVAL OF SEDIMENT OIL OR MISCELLANEOUS HYDROCARBONS, AND MUST BE PRESENTED WITH TANK BOTTOMS, SEDIMENT OIL OR MISCELLANEOUS HYDROCARBONS AT THE TREATING PLANT TO WHICH IT IS DELIVERED.

DISTRIBUTION BY OCD

	Santa Fe
	File
	Operator
	Transporter (2)

District I
1625 N. French Dr., Hobbs, NM 88240
District II
1301 W. Grand Avenue, Artesia, NM 88210
District III
1600 Rio Brazos Road, Aztec, NM 87410
District IV
1220 S. St. Francis Dr., Santa Fe, NM 87505

State of New Mexico
Energy Minerals and Natural Resources

Oil Conservation Division
1220 South St. Francis Dr.
Santa Fe, NM 87505

Form C-117 A
Revised March 17, 1999

Submit 5 Copies to
Appropriate District Office

PERMIT NO. H-25635

TANK CLEANING, SEDIMENT OIL REMOVAL, TRANSPORTATION OF MISCELLANEOUS HYDROCARBONS AND DISPOSAL PERMIT

Operator or Owner Rice Operating Address 122 West Taylor Hobbs NM 88240
Name of Facility N-18 Location 18-22-37

U.L. - Sec. - Twp. - Rge.

OPERATION TO BE PERFORMED:

- ☐ Tank Cleaning ☐ Sediment Oil Removal ☒ Transportation of Miscellaneous Hydrocarbons

Operator or Owner Representative authorizing work Craig

Date Work to be Performed 2-8-3

TANK CLEANING DATA Tank Number _____ Volume _____

Tank Type _____ Volume Below Load Line _____

SEDIMENT OIL OR MISCELLANEOUS HYDROCARBON DATA

Sediment Oil from: ☐ Pit ☐ Cellar ☐ Other

MISCELLANEOUS OIL

Tank Bottoms From: ☐ Pipeline Station ☐ Crude Terminal ☐ Refinery ☐ Other*

Catchings From: ☐ Gasoline Plant ☐ Gathering Lines ☒ Salt Water Disposal System ☐ Other*

☐ Pipeline Break Oil or Spill

*Other (Explain) _____

QUANTITY AND DESTINATION: Estimated Volume 190 Bbls. Field test volume of good oil 190.43 Bbls.
(Not required prior to Division approval)

Destination (Name and Location of treating plant or other facility) 11100 S Eunice HWY 18 Hobbs NM 88240

DESTRUCTION OF SEDIMENT OIL BY: ☐ Burning ☐ Pit Disposal ☐ Use on Roads or firewalls ☐ Other

(Explain) _____

Location of Destruction _____

Justification of Destruction _____

CERTIFICATION: (APPLICATION MAY BE MADE BY EITHER OF THE FOLLOWING)

by certify that the information above is true and complete to the best of my knowledge and belief.

Owner _____ Transporter Jenex Operating

By _____ Address P O Box 308 Hobbs NM 88241

Title _____ Signature [Signature]

Date _____ Title Manager Date 2-8-3

CONSERVATION DIVISION

Received By Marie Peterson Title MARIE PETERSON
GEOLOGICAL / PETROLEUM
TECHNICIAN

Date MAR 05 2003

COPIES OF THIS FORM MUST BE ON LOCATION DURING TANK CLEANING, REMOVAL OF SEDIMENT OIL OR MISCELLANEOUS HYDROCARBONS, AND MUST BE PRESENTED WITH TANK BOTTOMS, SEDIMENT OIL OR MISCELLANEOUS HYDROCARBONS AT THE TREATING PLANT TO WHICH IT IS DELIVERED.

DISTRIBUTION BY OCD	
	Santa Fe
	File
	Operator
	Transporter (2)

District I
1625 N. French Dr., Hobbs, NM 88240
District II
1301 W. Grand Avenue, Artesia, NM 88210
District III
1000 10th Brazos Road, Aztec, NM 87410
District IV
1220 S. St. Francis Dr., Santa Fe, NM 87505

State of New Mexico
Energy Minerals and Natural Resources

Oil Conservation Division
1220 South St. Francis Dr.
Santa Fe, NM 87505

Form C-117 A
Revised March 17, 1999

Submit 5 Copies to
Appropriate District Office

PERMIT NO. H-25628

TANK CLEANING, SEDIMENT OIL REMOVAL, TRANSPORTATION OF MISCELLANEOUS HYDROCARBONS AND DISPOSAL PERMIT

Operator or Owner Sundance Services Address P.O. Box 1737 Eunice NM 88231
Name of Facility Prabo Facility Location 29-21-38

U.L. - Sec. - Twp. - Rge.

OPERATION TO BE PERFORMED:

☐ Tank Cleaning ☐ Sediment Oil Removal ☒ Transportation of Miscellaneous Hydrocarbons

Operator or Owner Representative authorizing work Fabian

Date Work to be Performed 2-6-3

TANK CLEANING DATA Tank Number _____ Volume _____

Tank Type _____

Volume Below Load Line _____

SEDIMENT OIL OR MISCELLANEOUS HYDROCARBON DATA

Sediment Oil from: ☐ Pit ☐ Cellar ☐ Other

MISCELLANEOUS OIL

Tank Bottoms From: ☐ Pipeline Station ☐ Crude Terminal ☐ Refinery ☐ Other*

Catchings From: ☐ Gasoline Plant ☐ Gathering Lines ☒ Salt Water Disposal System ☐ Other*

☐ Pipeline Break Oil or Spill

*Other (Explain) _____

000
03'

VOLUME AND DESTINATION: Estimated Volume 380 Bbls. Field test volume of good oil 361.62 Bbls.
(Not required prior to Division approval)

Destination (Name and Location of treating plant or other facility) 11100 S Eunice HWY 18 Hobbs NM 88240

DESTRUCTION OF SEDIMENT OIL BY: ☐ Burning ☐ Pit Disposal ☐ Use on Roads or firewalls ☐ Other

(Explain) _____

Location of Destruction _____

Justification of Destruction _____

CERTIFICATION: (APPLICATION MAY BE MADE BY EITHER OF THE FOLLOWING)

I hereby certify that the information above is true and complete to the best of my knowledge and belief.

Owner _____

Transporter Jenex Operating

By _____

Address P O Box 308 Hobbs NM 88241

Title _____

Signature [Signature]

Date _____

Title Manager

Date 2-6-3

II. CONSERVATION DIVISION

Approved By Marie Peterson

MARIE PETERSON
Title GEOLOGICAL / PETROLEUM
TECHNICIAN

Date _____

MAR 05 2003

A COPY OF THIS FORM MUST BE ON LOCATION DURING TANK CLEANING, REMOVAL OF SEDIMENT OIL OR MISCELLANEOUS HYDROCARBONS, AND MUST BE PRESENTED WITH TANK BOTTOMS, SEDIMENT OIL OR MISCELLANEOUS HYDROCARBONS AT THE TREATING PLANT TO WHICH IT IS DELIVERED.

DISTRIBUTION BY OCD	
	Santa Fe
	File
	Operator
	Transporter (2)

District I
1625 N. French Dr., Hobbs, NM 88240
District II
1301 W. Grand Avenue, Artesia, NM 88210
District III
1000 Rio Brazos Road, Aztec, NM 87410
District IV
1220 S. St. Francis Dr., Santa Fe, NM 87505

State of New Mexico
Energy Minerals and Natural Resources

Oil Conservation Division
1220 South St. Francis Dr.
Santa Fe, NM 87505

Form C-117 A
Revised March 17, 1999

Submit 5 Copies to
Appropriate District Office

PERMIT NO. H-25625

TANK CLEANING, SEDIMENT OIL REMOVAL, TRANSPORTATION OF MISCELLANEOUS HYDROCARBONS AND DISPOSAL PERMIT

Operator or Owner Rice Operator Address 122 W Taylor Hobbs NM 88240

Lease or Facility Name J-26 Location 26-21-37

U.L. - Sec. - Twp. - Rge.

OPERATION TO BE PERFORMED:

☐ Tank Cleaning ☐ Sediment Oil Removal ☒ Transportation of Miscellaneous Hydrocarbons

Operator or Owner Representative authorizing work Craig

Date Work to be Performed 2-5-3

TANK CLEANING DATA Tank Number _____ Volume _____

Tank Type _____ Volume Below Load Line _____

SEDIMENT OIL OR MISCELLANEOUS HYDROCARBON DATA

Sediment Oil from: ☐ Pit ☐ Cellar ☐ Other

MISCELLANEOUS OIL

Tank Bottoms From: ☐ Pipeline Station ☐ Crude Terminal ☐ Refinery ☐ Other*

Catchings From: ☐ Gasoline Plant ☐ Gathering Lines ☒ Salt Water Disposal System ☐ Other*

☐ Pipeline Break Oil or Spill

*Other (Explain) _____

VOLUME AND DESTINATION: Estimated Volume 150 Bbls. Field test volume of good oil 66.31 Bbls.

(Not required prior to Division approval)

Destination (Name and Location of treating plant or other facility) 11100 S Eunice HWY 18 Hobbs NM 88240

DESTRUCTION OF SEDIMENT OIL BY: ☐ Burning ☐ Pit Disposal ☐ Use on Roads or firewalls ☐ Other

(Explain) _____

Location of Destruction _____

Justification of Destruction _____

CERTIFICATION: (APPLICATION MAY BE MADE BY EITHER OF THE FOLLOWING)

I hereby certify that the information above is true and complete to the best of my knowledge and belief.

Owner _____

Transporter Jenex Operating

By _____

Address P O Box 308 Hobbs NM 88241

Title _____

Signature [Signature]

Date _____

Title Manager

Date 2-5-3

II. CONSERVATION DIVISION

Approved By Marie Peterson

Title MARIE PETERSON
GEOLOGICAL / PETROLEUM
TECHNICIAN

Date

MAR 05 2003

A COPY OF THIS FORM MUST BE ON LOCATION DURING TANK CLEANING, REMOVAL OF SEDIMENT OIL OR MISCELLANEOUS HYDROCARBONS, AND MUST BE PRESENTED WITH TANK BOTTOMS, SEDIMENT OIL OR MISCELLANEOUS HYDROCARBONS AT THE TREATING PLANT TO WHICH IT IS DELIVERED.

DISTRIBUTION BY OCD	
	Santa Fe
	File
	Operator
	Transporter (2)

District I
1625 N. French Dr., Hobbs, NM 88240
District II
1301 W. Grand Avenue, Artesia, NM 88210
District III
1000 Rio Brazos Road, Aztec, NM 87410
District IV
1220 S. St. Francis Dr., Santa Fe, NM 87505

State of New Mexico
Energy Minerals and Natural Resources

Oil Conservation Division
1220 South St. Francis Dr.
Santa Fe, NM 87505

Form C-117 A
Revised March 17, 1999

Submit 5 Copies to
Appropriate District Office

PERMIT NO. H-25624

TANK CLEANING, SEDIMENT OIL REMOVAL, TRANSPORTATION OF MISCELLANEOUS HYDROCARBONS AND DISPOSAL PERMIT

Operator or Owner Rice Operating Address 122 W Taylor Hobbs NM 88240

Lease or Facility Name BD C-2 Location 2-22-37
U.L. - Sec. - Twp. - Rge.

OPERATION TO BE PERFORMED:

☐ Tank Cleaning ☐ Sediment Oil Removal ☒ Transportation of Miscellaneous Hydrocarbons

Operator or Owner Representative authorizing work Craig

Date Work to be Performed 2-5-3

TANK CLEANING DATA Tank Number _____ Volume _____

Tank Type _____ Volume Below Load Line _____

SEDIMENT OIL OR MISCELLANEOUS HYDROCARBON DATA

Sediment Oil from: ☐ Pit ☐ Cellar ☐ Other

MISCELLANEOUS OIL

Tank Bottoms From: ☐ Pipeline Station ☐ Crude Terminal ☐ Refinery ☐ Other*

Catchings From: ☐ Gasoline Plant ☐ Gathering Lines ☒ Salt Water Disposal System ☐ Other*

☐ Pipeline Break Oil or Spill

*Other (Explain) _____

VOLUME AND DESTINATION: Estimated Volume 100 Bbls. Field test volume of good oil 60.98 Bbls.
(Not required prior to Division approval)

Destination (Name and Location of treating plant or other facility) 11100 S Eunice HWY 18 Hobbs NM 88240

DESTRUCTION OF SEDIMENT OIL BY: ☐ Burning ☐ Pit Disposal ☐ Use on Roads or firewalls ☐ Other

(Explain) _____

Location of Destruction _____

Justification of Destruction _____

CERTIFICATION: (APPLICATION MAY BE MADE BY EITHER OF THE FOLLOWING)

I hereby certify that the information above is true and complete to the best of my knowledge and belief.

Owner _____

Transporter Jenex Operating

By _____

Address P O Box 308 Hobbs NM 88241

Title _____

Signature [Signature]

Date _____

Title Manager

Date 2-5-3

OIL CONSERVATION DIVISION

Approved By Marie Peterson

MARIE PETERSON
Title GEOLOGICAL / PETROLEUM
TECHNICIAN

Date MAR 31 2003

A COPY OF THIS FORM MUST BE ON LOCATION DURING TANK CLEANING, REMOVAL OF SEDIMENT OIL OR MISCELLANEOUS HYDROCARBONS, AND MUST BE PRESENTED WITH TANK BOTTOMS, SEDIMENT OIL OR MISCELLANEOUS HYDROCARBONS AT THE TREATING PLANT TO WHICH IT IS DELIVERED.

DISTRIBUTION BY OCD	
	Santa Fe
	File
	Operator
	Transporter (2)

District I
1625 N. French Dr., Hobbs, NM 88240
District II
1301 W. Grand Avenue, Artesia, NM 88210
District III
1000 Rio Brazos Road, Aztec, NM 87410
District IV
1220 S. St. Francis Dr., Santa Fe, NM 87505

State of New Mexico
Energy Minerals and Natural Resources

Oil Conservation Division
1220 South St. Francis Dr.
Santa Fe, NM 87505

Form C-117 A
Revised March 17, 1999

Submit 5 Copies to
Appropriate District Office

PERMIT NO. H-25622

TANK CLEANING, SEDIMENT OIL REMOVAL, TRANSPORTATION OF MISCELLANEOUS HYDROCARBONS AND DISPOSAL PERMIT

Operator or Owner Southwestern Energy Address 2350 N Sam Houston Parkway East Suite 300 Houston TX 77032
Name of Facility Corbin SWD Location 31-17-33

U.L. - Sec. - Twp. - Rge.

OPERATION TO BE PERFORMED:

☐ Tank Cleaning ☐ Sediment Oil Removal ☒ Transportation of Miscellaneous Hydrocarbons

Operator or Owner Representative authorizing work George

Date Work to be Performed 2-4-3

TANK CLEANING DATA Tank Number _____ Volume _____

Tank Type _____ Volume Below Load Line _____

SEDIMENT OIL OR MISCELLANEOUS HYDROCARBON DATA

Sediment Oil from: ☐ Pit ☐ Cellar ☐ Other

MISCELLANEOUS OIL

Tank Bottoms From: ☐ Pipeline Station ☐ Crude Terminal ☐ Refinery ☐ Other*

Catchings From: ☐ Gasoline Plant ☐ Gathering Lines ☒ Salt Water Disposal System ☐ Other*

☐ Pipeline Break Oil or Spill

*Other (Explain) _____

VOLUME AND DESTINATION: Estimated Volume 300 Bbls. Field test volume of good oil 187.54 Bbls.
(Not required prior to Division approval)

Destination (Name and Location of treating plant or other facility) 11100 S Eunice HWY 18 Hobbs NM 88240

DESTRUCTION OF SEDIMENT OIL BY: ☐ Burning ☐ Pit Disposal ☐ Use on Roads or firewalls ☐ Other

(Explain) _____

Location of Destruction _____

Justification of Destruction _____

CERTIFICATION: (APPLICATION MAY BE MADE BY EITHER OF THE FOLLOWING)

I hereby certify that the information above is true and complete to the best of my knowledge and belief.

Owner _____

Transporter Jenex Operating

By _____

Address P O Box 308 Hobbs NM 88241

Title _____

Signature [Signature]

Date _____

Title Manager

Date 2-4-3

II. CONSERVATION DIVISION

Approved By Marie Peterson

Title GEOLOGICAL / PETROLEUM

TECHNICIAN

Date

MAR 05 2003

A COPY OF THIS FORM MUST BE ON LOCATION DURING TANK CLEANING, REMOVAL OF SEDIMENT OIL OR MISCELLANEOUS HYDROCARBONS, AND MUST BE PRESENTED WITH TANK BOTTOMS, SEDIMENT OIL OR MISCELLANEOUS HYDROCARBONS AT THE TREATING PLANT TO WHICH IT IS DELIVERED.

DISTRIBUTION BY OCD

	Santa Fe
	File
	Operator
	Transporter (2)

District I
1625 N. French Dr., Hobbs, NM 88240
District II
1301 W. Grand Avenue, Artesia, NM 88210
District III
1000 Rio Brazos Road, Aztec, NM 87410
District IV
1220 S. St. Francis Dr., Santa Fe, NM 87505

State of New Mexico
Energy Minerals and Natural Resources

Oil Conservation Division
1220 South St. Francis Dr.
Santa Fe, NM 87505

Form C-117 A
Revised March 17, 1999

Submit 5 Copies to
Appropriate District Office

PERMIT NO. H-25615

TANK CLEANING, SEDIMENT OIL REMOVAL, TRANSPORTATION OF MISCELLANEOUS HYDROCARBONS AND DISPOSAL PERMIT

Operator or Owner Rice Operating Address 122 W Taylor Hobbs NM 88240
Lease or Facility Name M-33 Location 33-20-37
U.L. - Sec. - Twp. - Rge.

OPERATION TO BE PERFORMED:

☐ Tank Cleaning ☐ Sediment Oil Removal ☒ Transportation of Miscellaneous Hydrocarbons

Operator or Owner Representative authorizing work Craig

Date Work to be Performed 2-3-3

TANK CLEANING DATA

Tank Number

Volume

Tank Type

Volume Below Load Line

SEDIMENT OIL OR MISCELLANEOUS HYDROCARBON DATA

Sediment Oil from: ☐ Pit ☐ Cellar ☐ Other

MISCELLANEOUS OIL

Tank Bottoms From: ☐ Pipeline Station ☐ Crude Terminal ☐ Refinery ☐ Other*

Catchings From: ☐ Gasoline Plant ☐ Gathering Lines ☒ Salt Water Disposal System ☐ Other*

☐ Pipeline Break Oil or Spill

*Other (Explain)

VOLUME AND DESTINATION:

Estimated Volume 100 Bbls.

Field test volume of good oil 91.51 Bbls.
(Not required prior to Division approval)

Destination (Name and Location of treating plant or other facility) 11100 S Eunice HWY 18 Hobbs NM 88240

DESTRUCTION OF SEDIMENT OIL BY:

☐ Burning ☐ Pit Disposal ☐ Use on Roads or firewalls ☐ Other

(Explain)

Location of Destruction

Justification of Destruction

CERTIFICATION: (APPLICATION MAY BE MADE BY EITHER OF THE FOLLOWING)

I hereby certify that the information above is true and complete to the best of my knowledge and belief.

Owner

Transporter Jenex Operating

By

Address P O Box 308 Hobbs NM 88241

Title

Signature [Signature]

Date

Title Manager

Date 2-3-3

OIL CONSERVATION DIVISION

Approved By Marie Peterson

MARIE PETERSON
Title GEOLOGICAL / PETROLEUM
TECHNICIAN

Date MAR 05 2003

A COPY OF THIS FORM MUST BE ON LOCATION DURING TANK CLEANING, REMOVAL OF SEDIMENT OIL OR MISCELLANEOUS HYDROCARBONS, AND MUST BE PRESENTED WITH TANK BOTTOMS, SEDIMENT OIL OR MISCELLANEOUS HYDROCARBONS AT THE TREATING PLANT TO WHICH IT IS DELIVERED.

DISTRIBUTION BY OCD	
	Santa Fe
	File
	Operator
	Transporter (2)

District I
1625 N. French Dr., Hobbs, NM 88240
District II
1301 W. Grand Avenue, Artesia, NM 88210
District III
1000 Rio Brazos Road, Aztec, NM 87410
District IV
1220 S. St. Francis Dr., Santa Fe, NM 87505

State of New Mexico
Energy Minerals and Natural Resources

Oil Conservation Division
1220 South St. Francis Dr.
Santa Fe, NM 87505

Form C-117 A
Revised March 17, 1999

Submit 5 Copies to
Appropriate District Office

PERMIT NO. H-25684

TANK CLEANING, SEDIMENT OIL REMOVAL, TRANSPORTATION OF MISCELLANEOUS HYDROCARBONS AND DISPOSAL PERMIT

Operator or Owner Rice Operating Address 122 W Taylor Hobbs NM 88240
Name of Facility M-9 Location 9-20-37
U.L. - Sec. - Twp. - Rge.

OPERATION TO BE PERFORMED:

☐ Tank Cleaning ☐ Sediment Oil Removal ☒ Transportation of Miscellaneous Hydrocarbons

Operator or Owner Representative authorizing work Craig

Date Work to be Performed 2-3-3

TANK CLEANING DATA

Tank Number

Volume

Tank Type

Volume Below Load Line

SEDIMENT OIL OR MISCELLANEOUS HYDROCARBON DATA

Sediment Oil from: ☐ Pit ☐ Cellar ☐ Other

MISCELLANEOUS OIL

Tank Bottoms From: ☐ Pipeline Station ☐ Crude Terminal ☐ Refinery ☐ Other*

Catchings From: ☐ Gasoline Plant ☐ Gathering Lines ☒ Salt Water Disposal System ☐ Other*

☐ Pipeline Break Oil or Spill

*Other (Explain)

VOLUME AND DESTINATION:

Estimated Volume 100 Bbls.

Field test volume of good oil 115.35 Bbls.
(Not required prior to Division approval)

Destination (Name and Location of treating plant or other facility) 11100 S Eunice HWY 18 Hobbs NM 88240

DESTRUCTION OF SEDIMENT OIL BY:

☐ Burning ☐ Pit Disposal ☐ Use on Roads or firewalls ☐ Other

(Explain)

Location of Destruction

Justification of Destruction

CERTIFICATION: (APPLICATION MAY BE MADE BY EITHER OF THE FOLLOWING)

I hereby certify that the information above is true and complete to the best of my knowledge and belief.

Owner

Transporter Jenex Operating

By

Address P O Box 308 Hobbs NM 88241

Title

Signature [Signature]

Date

Title Manager

Date 2-3-3

OIL CONSERVATION DIVISION

Approved By Marie Peterson

Title MARIE PETERSON
GEOLOGICAL / PETROLEUM
TECHNICIAN

Date

MAR 05 2003

A COPY OF THIS FORM MUST BE ON LOCATION DURING TANK CLEANING, REMOVAL OF SEDIMENT OIL OR MISCELLANEOUS HYDROCARBONS, AND MUST BE PRESENTED WITH TANK BOTTOMS, SEDIMENT OIL OR MISCELLANEOUS HYDROCARBONS AT THE TREATING PLANT TO WHICH IT IS DELIVERED.

DISTRIBUTION BY OCD	
	Santa Fe
	File
	Operator
	Transporter (2)

District I
1625 N. French Dr., Hobbs, NM 88240
District II
1301 W. Grand Avenue, Artesia, NM 88210
District III
1600 Rio Brazos Road, Aztec, NM 87410
District IV
1220 S. St. Francis Dr., Santa Fe, NM 87505

State of New Mexico
Energy Minerals and Natural Resources

Oil Conservation Division
1220 South St. Francis Dr.
Santa Fe, NM 87505

Form C-117 A
Revised March 17, 1999

Submit 5 Copies to
Appropriate District Office

PERMIT NO. H-25613

TANK CLEANING, SEDIMENT OIL REMOVAL, TRANSPORTATION OF MISCELLANEOUS HYDROCARBONS AND DISPOSAL PERMIT

Operator or Owner Rice Operating Address 122 W Taylor Hobbs NM 88240
Name of Facility I-1 Location 1-20-36

U.L. - Sec. - Twp. - Rge.

OPERATION TO BE PERFORMED:

☐ Tank Cleaning ☐ Sediment Oil Removal ☒ Transportation of Miscellaneous Hydrocarbons

Operator or Owner Representative authorizing work Craig

Date Work to be Performed 2-3-3

TANK CLEANING DATA Tank Number _____ Volume _____

Tank Type _____ Volume Below Load Line _____

SEDIMENT OIL OR MISCELLANEOUS HYDROCARBON DATA

Sediment Oil from: ☐ Pit ☐ Cellar ☐ Other

MISCELLANEOUS OIL

Tank Bottoms From: ☐ Pipeline Station ☐ Crude Terminal ☐ Refinery ☐ Other*

Catchings From: ☐ Gasoline Plant ☐ Gathering Lines ☒ Salt Water Disposal System ☐ Other*

☐ Pipeline Break Oil or Spill

*Other (Explain) _____

FILED
HOBBS
N.M.
OCD

VOLUME AND DESTINATION: Estimated Volume 70 Bbls. Field test volume of good oil 40,48 Bbls.
(Not required prior to Division approval)

Destination (Name and Location of treating plant or other facility) 11100 S Eunice HWY 18 Hobbs NM 88240

DESTRUCTION OF SEDIMENT OIL BY: ☐ Burning ☐ Pit Disposal ☐ Use on Roads or firewalls ☐ Other

(Explain) _____

Location of Destruction _____

Justification of Destruction _____

CERTIFICATION: (APPLICATION MAY BE MADE BY EITHER OF THE FOLLOWING)

I hereby certify that the information above is true and complete to the best of my knowledge and belief.

Owner _____

Transporter Jenex Operating

By _____

Address P O Box 308 Hobbs NM 88241

Title _____

Signature [Signature]

Date _____

Title Manager

Date 2-3-3

II. CONSERVATION DIVISION

Approved By Marie Peterson

Title MARIE PETERSON
GEOLOGICAL / PETROLEUM
TECHNICIAN

Date

MAR 05 2003

A COPY OF THIS FORM MUST BE ON LOCATION DURING TANK CLEANING, REMOVAL OF SEDIMENT OIL OR MISCELLANEOUS HYDROCARBONS, AND MUST BE PRESENTED WITH TANK BOTTOMS, SEDIMENT OIL OR MISCELLANEOUS HYDROCARBONS AT THE TREATING PLANT TO WHICH IT IS DELIVERED.

DISTRIBUTION BY OCD	
	Santa Fe
	File
	Operator
	Transporter (2)

District I
1625 N. French Dr., Hobbs, NM 88240
District II
1301 W. Grand Avenue, Artesia, NM 88210
District III
1000 Rio Brazos Road, Aztec, NM 87410
District IV
1220 S. St. Francis Dr., Santa Fe, NM 87505

State of New Mexico
Energy Minerals and Natural Resources

Oil Conservation Division
1220 South St. Francis Dr.
Santa Fe, NM 87505

Form C-117 A
Revised March 17, 1999

Submit 5 Copies to
Appropriate District Office

PERMIT NO. H-25612

TANK CLEANING, SEDIMENT OIL REMOVAL, TRANSPORTATION OF MISCELLANEOUS HYDROCARBONS AND DISPOSAL PERMIT

Operator or Owner Rice Operating Address 122 W Taylor Hobbs NM 88240
Name of Facility F-30 Location 30-18-39
U.L. - Sec. - Twp. - Rge.

OPERATION TO BE PERFORMED:

☐ Tank Cleaning ☐ Sediment Oil Removal ☒ Transportation of Miscellaneous Hydrocarbons

Operator or Owner Representative authorizing work Craig

Date Work to be Performed 2-3-3

TANK CLEANING DATA Tank Number _____ Volume _____

Tank Type _____ Volume Below Load Line _____

SEDIMENT OIL OR MISCELLANEOUS HYDROCARBON DATA

Sediment Oil from: ☐ Pit ☐ Cellar ☐ Other

MISCELLANEOUS OIL

Tank Bottoms From: ☐ Pipeline Station ☐ Crude Terminal ☐ Refinery ☐ Other*

Catchings From: ☐ Gasoline Plant ☐ Gathering Lines ☒ Salt Water Disposal System ☐ Other*

☐ Pipeline Break Oil or Spill

*Other (Explain) _____

VOLUME AND DESTINATION: Estimated Volume 100 Bbls. Field test volume of good oil 78.15 Bbls.
(Not required prior to Division approval)

Destination (Name and Location of treating plant or other facility) 11100 S Eunice HWY 18 Hobbs NM 88240

DESTRUCTION OF SEDIMENT OIL BY: ☐ Burning ☐ Pit Disposal ☐ Use on Roads or firewalls ☐ Other

(Explain) _____

Location of Destruction _____

Justification of Destruction _____

CERTIFICATION: (APPLICATION MAY BE MADE BY EITHER OF THE FOLLOWING)

I hereby certify that the information above is true and complete to the best of my knowledge and belief.

Owner _____

Transporter Jenex Operating

By _____

Address P O Box 308 Hobbs NM 88241

Title _____

Signature [Signature]

Date _____

Title Manager Date 2-3-3

OIL CONSERVATION DIVISION

Approved By Marie Peterson

MARIE PETERSON
GEOLOGICAL / PETROLEUM
TECHNICIAN

Date

MAR 05 2003

A COPY OF THIS FORM MUST BE ON LOCATION DURING TANK CLEANING, REMOVAL OF SEDIMENT OIL OR MISCELLANEOUS HYDROCARBONS, AND MUST BE PRESENTED WITH TANK BOTTOMS, SEDIMENT OIL OR MISCELLANEOUS HYDROCARBONS AT THE TREATING PLANT TO WHICH IT IS DELIVERED.

DISTRIBUTION BY OCD	
	Santa Fe
	File
	Operator
	Transporter (2)

District I
1625 N. French Dr., Hobbs, NM 88240
District II
1301 W. Grand Avenue, Artesia, NM 88210
District III
1000 Rio Brazos Road, Aztec, NM 87410
District IV
1220 S. St. Francis Dr., Santa Fe, NM 87505

State of New Mexico
Energy Minerals and Natural Resources

Oil Conservation Division
1220 South St. Francis Dr.
Santa Fe, NM 87505

Form C-117 A
Revised March 17, 1999

Submit 5 Copies to
Appropriate District Office

PERMIT NO. H-25611

TANK CLEANING, SEDIMENT OIL REMOVAL, TRANSPORTATION OF MISCELLANEOUS HYDROCARBONS AND DISPOSAL PERMIT

Operator or Owner C.R.I. Address P.O. Box 388 Hobbs NM 88241

Name of Facility Hobbs plant Location 27-20-32
U.L. - Sec. - Twp. - Rge.

OPERATION TO BE PERFORMED:

☐ Tank Cleaning ☐ Sediment Oil Removal ☒ Transportation of Miscellaneous Hydrocarbons

Operator or Owner Representative authorizing work John

Date Work to be Performed 2-3-3

TANK CLEANING DATA Tank Number _____ Volume _____

Tank Type _____ Volume Below Load Line _____

SEDIMENT OIL OR MISCELLANEOUS HYDROCARBON DATA

Sediment Oil from: ☐ Pit ☐ Cellar ☐ Other

MISCELLANEOUS OIL

Tank Bottoms From: ☐ Pipeline Station ☐ Crude Terminal ☐ Refinery ☐ Other*

Catchings From: ☐ Gasoline Plant ☐ Gathering Lines ☒ Salt Water Disposal System ☐ Other*

☐ Pipeline Break Oil or Spill

*Other (Explain) _____

OLUME AND DESTINATION: Estimated Volume 390 Bbls. Field test volume of good oil 298.98 Bbls.
(Not required prior to Division approval)

Destination (Name and Location of treating plant or other facility) 11100 S Eunice HWY 18 Hobbs NM 88240

DESTRUCTION OF SEDIMENT OIL BY: ☐ Burning ☐ Pit Disposal ☐ Use on Roads or firewalls ☐ Other

(Explain) _____

Location of Destruction _____

Justification of Destruction _____

CERTIFICATION: (APPLICATION MAY BE MADE BY EITHER OF THE FOLLOWING)

I hereby certify that the information above is true and complete to the best of my knowledge and belief.

Owner _____

Transporter Jenex Operating

By _____

Address P O Box 308 Hobbs NM 88241

Title _____

Signature [Signature]

Date _____

Title Manager

Date 2-3-3

II. CONSERVATION DIVISION

Approved By Marie Peterson

MARIE PETERSON
GEOLOGICAL / PETROLEUM
TECHNICIAN

Date MAR 30 2000

A COPY OF THIS FORM MUST BE ON LOCATION DURING TANK CLEANING, REMOVAL OF SEDIMENT OIL OR MISCELLANEOUS HYDROCARBONS, AND MUST BE PRESENTED WITH TANK BOTTOMS, SEDIMENT OIL OR MISCELLANEOUS HYDROCARBONS AT THE TREATING PLANT TO WHICH IT IS DELIVERED.

DISTRIBUTION BY OCD	
	Santa Fe
	File
	Operator
	Transporter (2)

District I
1625 N. French Dr., Hobbs, NM 88240
District II
1301 W. Grand Avenue, Artesia, NM 88210
District III
1000 Rio Brazos Road, Aztec, NM 87410
District IV
1220 S. St. Francis Dr., Santa Fe, NM 87505

State of New Mexico
Energy Minerals and Natural Resources

Oil Conservation Division
1220 South St. Francis Dr.
Santa Fe, NM 87505

Form C-117 A
Revised March 17, 1999

Submit 5 Copies to
Appropriate District Office

PERMIT NO. H-25610

TANK CLEANING, SEDIMENT OIL REMOVAL, TRANSPORTATION OF MISCELLANEOUS HYDROCARBONS AND DISPOSAL PERMIT

Operator or Owner Helm Disposal Address Box 1544 Lovington NM 88260
Name of Facility Magnes Graham Location 9-15-36
U.L. - Sec. - Twp. - Rge.

OPERATION TO BE PERFORMED:

☐ Tank Cleaning ☐ Sediment Oil Removal ☒ Transportation of Miscellaneous Hydrocarbons

Operator or Owner Representative authorizing work Don

Date Work to be Performed 2-2-3

TANK CLEANING DATA Tank Number _____ Volume _____

Tank Type _____ Volume Below Load Line _____

SEDIMENT OIL OR MISCELLANEOUS HYDROCARBON DATA

Sediment Oil from: ☐ Pit ☐ Cellar ☐ Other

MISCELLANEOUS OIL

Tank Bottoms From: ☐ Pipeline Station ☐ Crude Terminal ☐ Refinery ☐ Other*

Catchings From: ☐ Gasoline Plant ☐ Gathering Lines ☒ Salt Water Disposal System ☐ Other*

☐ Pipeline Break Oil or Spill

*Other (Explain) _____

VOLUME AND DESTINATION: Estimated Volume 385 Bbls. Field test volume of good oil 383.35 Bbls.
(Not required prior to Division approval)

Destination (Name and Location of treating plant or other facility) 11100 S Eunice HWY 18 Hobbs NM 88240

DESTRUCTION OF SEDIMENT OIL BY: ☐ Burning ☐ Pit Disposal ☐ Use on Roads or firewalls ☐ Other

(Explain) _____

Location of Destruction _____

Justification of Destruction _____

CERTIFICATION: (APPLICATION MAY BE MADE BY EITHER OF THE FOLLOWING)

I hereby certify that the information above is true and complete to the best of my knowledge and belief.

Owner _____

Transporter Jenex Operating

By _____

Address P O Box 308 Hobbs NM 88241

Title _____

Signature [Signature]

Date _____

Title Manager

Date 2-2-3

OIL CONSERVATION DIVISION

Approved By Marie Peterson

Title MARIE PETERSON
GEOLOGICAL / PETROLEUM
TECHNICIAN

Date

MAR 05 2003

A COPY OF THIS FORM MUST BE ON LOCATION DURING TANK CLEANING, REMOVAL OF SEDIMENT OIL OR MISCELLANEOUS HYDROCARBONS, AND MUST BE PRESENTED WITH TANK BOTTOMS, SEDIMENT OIL OR MISCELLANEOUS HYDROCARBONS AT THE TREATING PLANT TO WHICH IT IS DELIVERED.

DISTRIBUTION BY OCD	
	Santa Fe
	File
	Operator
	Transporter (2)

District I
1625 N. French Dr., Hobbs, NM 88240
District II
1301 W. Grand Avenue, Artesia, NM 88210
District III
1069 Rio Brazos Road, Aztec, NM 87410
District IV
1220 S. St. Francis Dr., Santa Fe, NM 87505

State of New Mexico
Energy Minerals and Natural Resources

Oil Conservation Division
1220 South St. Francis Dr.
Santa Fe, NM 87505

Form C-117 A
Revised March 17, 1999

Submit 5 Copies to
Appropriate District Office

PERMIT NO. H-25609

TANK CLEANING, SEDIMENT OIL REMOVAL, TRANSPORTATION OF MISCELLANEOUS HYDROCARBONS AND DISPOSAL PERMIT

Operator or Owner Sundance Services Address P.O. Box 1737 Eunice NM 88231
Name of Facility Prabo Facility Location 29-21-38
U.L. - Sec. - Twp. - Rge.

OPERATION TO BE PERFORMED:

☐ Tank Cleaning ☐ Sediment Oil Removal ☒ Transportation of Miscellaneous Hydrocarbons

Operator or Owner Representative authorizing work Kelly

Date Work to be Performed 2-1-3

TANK CLEANING DATA

Tank Number _____

Volume _____

Tank Type _____

Volume Below Load Line _____

SEDIMENT OIL OR MISCELLANEOUS HYDROCARBON DATA

Sediment Oil from: ☐ Pit ☐ Cellar ☐ Other

MISCELLANEOUS OIL

Tank Bottoms From: ☐ Pipeline Station ☐ Crude Terminal ☐ Refinery ☐ Other*

Catchings From: ☐ Gasoline Plant ☐ Gathering Lines ☒ Salt Water Disposal System ☐ Other*

☐ Pipeline Break Oil or Spill

*Other (Explain) _____

OLUME AND DESTINATION:

Estimated Volume 190 Bbls.

Field test volume of good oil 185.21 Bbls.
(Not required prior to Division approval)

Destination (Name and Location of treating plant or other facility) 11100 S Eunice HWY 18 Hobbs NM 88240

STRUCTION OF SEDIMENT OIL BY:

☐ Burning ☐ Pit Disposal ☐ Use on Roads or firewalls ☐ Other

(Explain) _____

Location of Destruction _____

Justification of Destruction _____

ERTIFICATION: (APPLICATION MAY BE MADE BY EITHER OF THE FOLLOWING)

I hereby certify that the information above is true and complete to the best of my knowledge and belief.

Owner _____

Transporter Jenex Operating

By _____

Address P O Box 308 Hobbs NM 88241

Title _____

Signature [Signature]

Date _____

Title Manager

Date 2-1-3

II. CONSERVATION DIVISION

Approved By Marie Peterson

Title GEOLOGICAL / PETROLEUM
TECHNICIAN

Date MAR 05 2003

A COPY OF THIS FORM MUST BE ON LOCATION DURING TANK CLEANING, REMOVAL OF SEDIMENT OIL OR MISCELLANEOUS HYDROCARBONS, AND MUST BE PRESENTED WITH TANK BOTTOMS, SEDIMENT OIL OR MISCELLANEOUS HYDROCARBONS AT THE TREATING PLANT TO WHICH IT IS DELIVERED.

DISTRIBUTION BY OCD	
	Santa Fe
	File
	Operator
	Transporter (2)

District I
1625 N. French Dr., Hobbs, NM 88240
District II
1301 W. Grand Avenue, Artesia, NM 88210
District III
1000 Rio Brazos Road, Aztec, NM 87410
District IV
1220 S. St. Francis Dr., Santa Fe, NM 87505

State of New Mexico
Energy Minerals and Natural Resources

Oil Conservation Division
1220 South St. Francis Dr.
Santa Fe, NM 87505

Form C-117 A
Revised March 17, 1999

Submit 5 Copies to
Appropriate District Office

PERMIT NO. H-25608

TANK CLEANING, SEDIMENT OIL REMOVAL, TRANSPORTATION OF MISCELLANEOUS HYDROCARBONS AND DISPOSAL PERMIT

Operator or Owner Rice Operating Address 122 W Taylor Hobbs NM 88240

Facility Name F-29 Location 29-18-38
U.L. - Sec. - Twp. - Rge.

OPERATION TO BE PERFORMED:

☐ Tank Cleaning ☐ Sediment Oil Removal ☒ Transportation of Miscellaneous Hydrocarbons

Operator or Owner Representative authorizing work Craig

Date Work to be Performed 2-1-3

TANK CLEANING DATA Tank Number _____ Volume _____

Tank Type _____ Volume Below Load Line _____

SEDIMENT OIL OR MISCELLANEOUS HYDROCARBON DATA

Sediment Oil from: ☐ Pit ☐ Cellar ☐ Other

MISCELLANEOUS OIL

Tank Bottoms From: ☐ Pipeline Station ☐ Crude Terminal ☐ Refinery ☐ Other*

Catchings From: ☐ Gasoline Plant ☐ Gathering Lines ☒ Salt Water Disposal System ☐ Other*

☐ Pipeline Break Oil or Spill

*Other (Explain) _____

OIL VOLUME AND DESTINATION: Estimated Volume 160 Bbls. Field test volume of good oil 157.14 Bbls.
(Not required prior to Division approval)

Destination (Name and Location of treating plant or other facility) 11100 S Eunice HWY 18 Hobbs NM 88240

DESTRUCTION OF SEDIMENT OIL BY: ☐ Burning ☐ Pit Disposal ☐ Use on Roads or firewalls ☐ Other

(Explain) _____

Location of Destruction _____

Justification of Destruction _____

CERTIFICATION: (APPLICATION MAY BE MADE BY EITHER OF THE FOLLOWING)

I hereby certify that the information above is true and complete to the best of my knowledge and belief.

Owner _____

Transporter Jenex Operating

By _____

Address P O Box 308 Hobbs NM 88241

Title _____

Signature [Signature]

Date _____

Title Manager

Date 2-1-3

II. CONSERVATION DIVISION

Approved By Marie Peterson

MARIE PETERSON
Title GEOLOGICAL / PETROLEUM
TECHNICIAN

Date 2-1-3 2003

A COPY OF THIS FORM MUST BE ON LOCATION DURING TANK CLEANING, REMOVAL OF SEDIMENT OIL OR MISCELLANEOUS HYDROCARBONS, AND MUST BE PRESENTED WITH TANK BOTTOMS, SEDIMENT OIL OR MISCELLANEOUS HYDROCARBONS AT THE TREATING PLANT TO WHICH IT IS DELIVERED.

DISTRIBUTION BY OCD	
	Santa Fe
	File
	Operator
	Transporter (2)

District I
1625 N. French Dr., Hobbs, NM 88240
District II
1301 W. Grand Avenue, Artesia, NM 88210
District III
1600 Rio Brazos Road, Aztec, NM 87410
District IV
1220 S. St. Francis Dr., Santa Fe, NM 87505

State of New Mexico
Energy Minerals and Natural Resources

Oil Conservation Division
1220 South St. Francis Dr.
Santa Fe, NM 87505

Form C-117 A
Revised March 17, 1999

Submit 5 Copies to
Appropriate District Office

PERMIT NO. H-25599

TANK CLEANING, SEDIMENT OIL REMOVAL, TRANSPORTATION OF MISCELLANEOUS HYDROCARBONS AND DISPOSAL PERMIT

Operator or Owner Sundance Services Address P.O. Box 1737 Eunice NM 88231
Name of Facility Prabo Facility Location 29-21-38
U.L. - Sec. - Twp. - Rge.

OPERATION TO BE PERFORMED:

☐ Tank Cleaning ☐ Sediment Oil Removal ☒ Transportation of Miscellaneous Hydrocarbons

Operator or Owner Representative authorizing work Kelly

Date Work to be Performed 1-30-3

TANK CLEANING DATA

Tank Number

Volume

Tank Type

Volume Below Load Line

SEDIMENT OIL OR MISCELLANEOUS HYDROCARBON DATA

Sediment Oil from: ☐ Pit ☐ Cellar ☐ Other

MISCELLANEOUS OIL

Tank Bottoms From: ☐ Pipeline Station ☐ Crude Terminal ☐ Refinery ☐ Other*

Catchings From: ☐ Gasoline Plant ☐ Gathering Lines ☒ Salt Water Disposal System ☐ Other*

☐ Pipeline Break Oil or Spill

*Other (Explain)

VOLUME AND DESTINATION:

Estimated Volume 190 Bbls.

Field test volume of good oil 177.77 Bbls.

(Not required prior to Division approval)

Destination (Name and Location of treating plant or other facility) 11100 S Eunice HWY 18 Hobbs NM 88240

DESTRUCTION OF SEDIMENT OIL BY:

☐ Burning ☐ Pit Disposal ☐ Use on Roads or firewalls ☐ Other

(Explain)

Location of Destruction

Justification of Destruction

CERTIFICATION: (APPLICATION MAY BE MADE BY EITHER OF THE FOLLOWING)

I hereby certify that the information above is true and complete to the best of my knowledge and belief.

Owner

Transporter Jenex Operating

By

Address P O Box 308 Hobbs NM 88241

Title

Signature [Signature]

Date

Title Manager

Date 1-29-3

II. CONSERVATION DIVISION

Approved By

Marie Peterson

Title

MARIE PETERSON
GEOLOGICAL / PETROLEUM
TECHNICIAN

Date

FEB 06 2003

A COPY OF THIS FORM MUST BE ON LOCATION DURING TANK CLEANING, REMOVAL OF SEDIMENT OIL OR MISCELLANEOUS HYDROCARBONS, AND MUST BE PRESENTED WITH TANK BOTTOMS, SEDIMENT OIL OR MISCELLANEOUS HYDROCARBONS AT THE TREATING PLANT TO WHICH IT IS DELIVERED.

DISTRIBUTION BY OCD	
	Santa Fe
	File
	Operator
	Transporter (2)

District I
1625 N. French Dr., Hobbs, NM 88240
District II
1301 W. Grand Avenue, Artesia, NM 88210
District III
1000 Rio Brazos Road, Aztec, NM 87410
District IV
1220 S. St. Francis Dr., Santa Fe, NM 87505

State of New Mexico
Energy Minerals and Natural Resources

Oil Conservation Division
1220 South St. Francis Dr.
Santa Fe, NM 87505

Form C-117 A
Revised March 17, 1999

Submit 5 Copies to
Appropriate District Office

PERMIT NO. H-25598

TANK CLEANING, SEDIMENT OIL REMOVAL, TRANSPORTATION OF MISCELLANEOUS HYDROCARBONS AND DISPOSAL PERMIT

Operator or Owner Pool Co. Address P.O. Box 5208 Hobbs NM 88241

Lease or Facility Name State AB SWD Location 3-19-37

U.L. - Sec. - Twp. - Rge.

OPERATION TO BE PERFORMED:

☐ Tank Cleaning ☐ Sediment Oil Removal ☒ Transportation of Miscellaneous Hydrocarbons

Operator or Owner Representative authorizing work Freeman

Date Work to be Performed 1-20-3

TANK CLEANING DATA Tank Number _____ Volume _____

Tank Type _____ Volume Below Load Line _____

SEDIMENT OIL OR MISCELLANEOUS HYDROCARBON DATA

Sediment Oil from: ☐ Pit ☐ Cellar ☐ Other

MISCELLANEOUS OIL

Tank Bottoms From: ☐ Pipeline Station ☐ Crude Terminal ☐ Refinery ☐ Other*

Catchings From: ☐ Gasoline Plant ☐ Gathering Lines ☒ Salt Water Disposal System ☐ Other*

☐ Pipeline Break Oil or Spill

*Other (Explain) _____

VOLUME AND DESTINATION: Estimated Volume 195 Bbls. Field test volume of good oil 161.37 Bbls.
(Not required prior to Division approval)

Destination (Name and Location of treating plant or other facility) 11100 S Eunice HWY 18 Hobbs NM 88240

DESTRUCTION OF SEDIMENT OIL BY: ☐ Burning ☐ Pit Disposal ☐ Use on Roads or firewalls ☐ Other

(Explain) _____

Location of Destruction _____

Justification of Destruction _____

CERTIFICATION: (APPLICATION MAY BE MADE BY EITHER OF THE FOLLOWING)

I hereby certify that the information above is true and complete to the best of my knowledge and belief.

Owner _____ Transporter Jenex Operating

By _____ Address P O Box 308 Hobbs NM 88241

Title _____ Signature [Signature]

Date _____ Title Manager Date 1-29-3

OIL CONSERVATION DIVISION

Approved By Marie Peterson Title MARIE PETERSON Date FEB 06 2003
GEOLOGICAL / PETROLEUM
TECHNICIAN

A COPY OF THIS FORM MUST BE ON LOCATION DURING TANK CLEANING, REMOVAL OF SEDIMENT OIL OR MISCELLANEOUS HYDROCARBONS, AND MUST BE PRESENTED WITH TANK BOTTOMS, SEDIMENT OIL OR MISCELLANEOUS HYDROCARBONS AT THE TREATING PLANT TO WHICH IT IS DELIVERED.

DISTRIBUTION BY OCD	
	Santa Fe
	File
	Operator
	Transporter (2)

District I
1625 N. French Dr., Hobbs, NM 88240
District II
1301 W. Grand Avenue, Artesia, NM 88210
District III
1000 Rio Brazos Road, Aztec, NM 87410
District IV
1220 S. St. Francis Dr., Santa Fe, NM 87505

State of New Mexico
Energy Minerals and Natural Resources

Form C-117 A
Revised March 17, 1999

Submit 5 Copies to
Appropriate District Office

Oil Conservation Division
1220 South St. Francis Dr.
Santa Fe, NM 87505

PERMIT NO. H-25595

TANK CLEANING, SEDIMENT OIL REMOVAL, TRANSPORTATION OF MISCELLANEOUS HYDROCARBONS AND DISPOSAL PERMIT

Operator or Owner Rice Operating Address 127 W Taylor Hobbs NM 88240
Lease or Facility Name H-35 Location 35-22-37

U.L. - Sec. - Twp. - Rge.

OPERATION TO BE PERFORMED:

☐ Tank Cleaning ☐ Sediment Oil Removal ☒ Transportation of Miscellaneous Hydrocarbons

Operator or Owner Representative authorizing work Craig

Date Work to be Performed 1-28-3

TANK CLEANING DATA Tank Number _____ Volume _____

Tank Type _____ Volume Below Load Line _____

SEDIMENT OIL OR MISCELLANEOUS HYDROCARBON DATA

Sediment Oil from: ☐ Pit ☐ Cellar ☐ Other

MISCELLANEOUS OIL

Tank Bottoms From: ☐ Pipeline Station ☐ Crude Terminal ☐ Refinery ☐ Other*

Catchings From: ☐ Gasoline Plant ☐ Gathering Lines ☒ Salt Water Disposal System ☐ Other*

☐ Pipeline Break Oil or Spill

*Other (Explain) _____

VOLUME AND DESTINATION: Estimated Volume 60 Bbls. Field test volume of good oil 59.98 Bbls.
(Not required prior to Division approval)

Destination (Name and Location of treating plant or other facility) 11100 S Eunice HWY 18 Hobbs NM 88240

DESTRUCTION OF SEDIMENT OIL BY: ☐ Burning ☐ Pit Disposal ☐ Use on Roads or firewalls ☐ Other

(Explain) _____

Location of Destruction _____

Justification of Destruction _____

CERTIFICATION: (APPLICATION MAY BE MADE BY EITHER OF THE FOLLOWING)

I hereby certify that the information above is true and complete to the best of my knowledge and belief.

Owner _____ Transporter Jenex Operating

By _____ Address P O Box 308 Hobbs NM 88241

Title _____ Signature [Signature]

Date _____ Title Manager Date 1-28-3

OIL CONSERVATION DIVISION

Approved By Marie Peterson Title MARIE PETERSON Date FEB 06 2003
GEOLOGICAL / PETROLEUM
TECHNICIAN

A COPY OF THIS FORM MUST BE ON LOCATION DURING TANK CLEANING, REMOVAL OF SEDIMENT OIL OR MISCELLANEOUS HYDROCARBONS, AND MUST BE PRESENTED WITH TANK BOTTOMS, SEDIMENT OIL OR MISCELLANEOUS HYDROCARBONS AT THE TREATING PLANT TO WHICH IT IS DELIVERED.

DISTRIBUTION BY OCD	
	Santa Fe
	File
	Operator
	Transporter (2)

District I
1625 N. French Dr., Hobbs, NM 88240
District II
1301 W. Grand Avenue, Artesia, NM 88210
District III
1000 Rio Brazos Road, Aztec, NM 87410
District IV
1220 S. St. Francis Dr., Santa Fe, NM 87505

State of New Mexico
Energy Minerals and Natural Resources

Form C-117 A
Revised March 17, 1999

Submit 5 Copies to
Appropriate District Office

Oil Conservation Division
1220 South St. Francis Dr.
Santa Fe, NM 87505

PERMIT NO. H-25589

TANK CLEANING, SEDIMENT OIL REMOVAL, TRANSPORTATION OF MISCELLANEOUS HYDROCARBONS AND DISPOSAL PERMIT

Operator or Owner Gandy Corp. Address Box 827 Tatum NM 88267

Lease or Facility Name Gandy plant Location 11-10-35

U.L. - Sec. - Twp. - Rge.

OPERATION TO BE PERFORMED:

☐ Tank Cleaning ☐ Sediment Oil Removal ☒ Transportation of Miscellaneous Hydrocarbons

Operator or Owner Representative authorizing work Lewis

Date Work to be Performed 1-27-29-3

TANK CLEANING DATA

Tank Number _____

Volume _____

Tank Type _____

Volume Below Load Line _____

SEDIMENT OIL OR MISCELLANEOUS HYDROCARBON DATA

Sediment Oil from: ☐ Pit ☐ Cellar ☐ Other

MISCELLANEOUS OIL

Tank Bottoms From: ☐ Pipeline Station ☐ Crude Terminal ☐ Refinery ☐ Other*

Catchings From: ☐ Gasoline Plant ☐ Gathering Lines ☒ Salt Water Disposal System ☐ Other*

☐ Pipeline Break Oil or Spill

*Other (Explain) _____

VOLUME AND DESTINATION:

Estimated Volume 800 Bbls.

Field test volume of good oil 780.13 Bbls.
(Not required prior to Division approval)

Destination (Name and Location of treating plant or other facility) 11100 S Eunice HWY 18 Hobbs NM 88240

DESTRUCTION OF SEDIMENT OIL BY:

☐ Burning ☐ Pit Disposal ☐ Use on Roads or firewalls ☐ Other

(Explain) _____

Location of Destruction _____

Justification of Destruction _____

CERTIFICATION: (APPLICATION MAY BE MADE BY EITHER OF THE FOLLOWING)

I hereby certify that the information above is true and complete to the best of my knowledge and belief.

Owner _____

Transporter Jenex Operating

By _____

Address P O Box 308 Hobbs NM 88241

Title _____

Signature _____

Date _____

Title Manager

Date 1-27-3

OIL CONSERVATION DIVISION

Approved By Marie Peterson

Title MARIE PETERSON
GEOLOGICAL / PETROLEUM
TECHNICIAN

Date

FEB 06 2003

A COPY OF THIS FORM MUST BE ON LOCATION DURING TANK CLEANING, REMOVAL OF SEDIMENT OIL OR MISCELLANEOUS HYDROCARBONS, AND MUST BE PRESENTED WITH TANK BOTTOMS, SEDIMENT OIL OR MISCELLANEOUS HYDROCARBONS AT THE TREATING PLANT TO WHICH IT IS DELIVERED.

DISTRIBUTION BY OCD

	Santa Fe
	File
	Operator
	Transporter (2)

District I
1625 N. French Dr., Hobbs, NM 88240
District II
1301 W. Grand Avenue, Artesia, NM 88210
District III
1000 Rio Brazos Road, Aztec, NM 87410
District IV
1220 S. St. Francis Dr., Santa Fe, NM 87505

State of New Mexico
Energy Minerals and Natural Resources

Oil Conservation Division
1220 South St. Francis Dr.
Santa Fe, NM 87505

Form C-117 A
Revised March 17, 1999

Submit 5 Copies to
Appropriate District Office

PERMIT NO. H-25588

TANK CLEANING, SEDIMENT OIL REMOVAL, TRANSPORTATION OF MISCELLANEOUS HYDROCARBONS AND DISPOSAL PERMIT

Operator or Owner Rice Operating Address 122 W Taylor Hobbs NM 88240

Lease or Facility Name m-9 Location 9-20-37

U.L. - Sec. - Twp. - Rge.

OPERATION TO BE PERFORMED:

☐ Tank Cleaning ☐ Sediment Oil Removal ☒ Transportation of Miscellaneous Hydrocarbons

Operator or Owner Representative authorizing work Craig

Date Work to be Performed 1-25-3

TANK CLEANING DATA Tank Number _____ Volume _____

Tank Type _____ Volume Below Load Line _____

SEDIMENT OIL OR MISCELLANEOUS HYDROCARBON DATA

Sediment Oil from: ☐ Pit ☐ Cellar ☐ Other

MISCELLANEOUS OIL

Tank Bottoms From: ☐ Pipeline Station ☐ Crude Terminal ☐ Refinery ☐ Other*

Catchings From: ☐ Gasoline Plant ☐ Gathering Lines ☒ Salt Water Disposal System ☐ Other*

☐ Pipeline Break Oil or Spill

*Other (Explain) _____

VOLUME AND DESTINATION: Estimated Volume 100 Bbls. Field test volume of good oil 93.45 Bbls.
(Not required prior to Division approval)

Destination (Name and Location of treating plant or other facility) 11100 S Eunice HWY 18 Hobbs NM 88240

DESTRUCTION OF SEDIMENT OIL BY: ☐ Burning ☐ Pit Disposal ☐ Use on Roads or firewalls ☐ Other

(Explain) _____

Location of Destruction _____

Justification of Destruction _____

CERTIFICATION: (APPLICATION MAY BE MADE BY EITHER OF THE FOLLOWING)

I hereby certify that the information above is true and complete to the best of my knowledge and belief.

Owner _____ Transporter Jenex Operating

By _____ Address P O Box 308 Hobbs NM 88241

Title _____ Signature [Signature]

Date _____ Title Manager Date 1-25-3

OIL CONSERVATION DIVISION

Approved By Marie Peterson Title MARIE PETERSON
GEOLOGICAL / PETROLEUM
TECHNICIAN Date FEB 06 2000

A COPY OF THIS FORM MUST BE ON LOCATION DURING TANK CLEANING, REMOVAL OF SEDIMENT OIL OR MISCELLANEOUS HYDROCARBONS, AND MUST BE PRESENTED WITH TANK BOTTOMS, SEDIMENT OIL OR MISCELLANEOUS HYDROCARBONS AT THE TREATING PLANT TO WHICH IT IS DELIVERED.

DISTRIBUTION BY OCD	
	Santa Fe
	File
	Operator
	Transporter (2)

District I
1625 N. French Dr., Hobbs, NM 88240
District II
1301 W. Grand Avenue, Artesia, NM 88210
District III
1000 Rio Brazos Road, Aztec, NM 87410
District IV
1220 S. St. Francis Dr., Santa Fe, NM 87505

State of New Mexico
Energy Minerals and Natural Resources

Form C-117 A
Revised March 17, 1999

Submit 5 Copies to
Appropriate District Office

Oil Conservation Division
1220 South St. Francis Dr.
Santa Fe, NM 87505

PERMIT NO. H-25587

TANK CLEANING, SEDIMENT OIL REMOVAL, TRANSPORTATION OF MISCELLANEOUS HYDROCARBONS AND DISPOSAL PERMIT

Operator or Owner Rice Operating Address 122 W Taylor Hobbs NM 88240
Lease or Facility Name Justice B-12 Location 12-25-37
U.L. - Sec. - Twp. - Rge.

OPERATION TO BE PERFORMED:

☐ Tank Cleaning ☐ Sediment Oil Removal ☒ Transportation of Miscellaneous Hydrocarbons

Operator or Owner Representative authorizing work Craig

Date Work to be Performed 1-25-3

TANK CLEANING DATA Tank Number _____ Volume _____

Tank Type _____ Volume Below Load Line _____

SEDIMENT OIL OR MISCELLANEOUS HYDROCARBON DATA

Sediment Oil from: ☐ Pit ☐ Cellar ☐ Other

MISCELLANEOUS OIL

Tank Bottoms From: ☐ Pipeline Station ☐ Crude Terminal ☐ Refinery ☐ Other*

Catchings From: ☐ Gasoline Plant ☐ Gathering Lines ☒ Salt Water Disposal System ☐ Other*

☐ Pipeline Break Oil or Spill

*Other (Explain) _____

VOLUME AND DESTINATION: Estimated Volume 55 Bbls. Field test volume of good oil 53.24 Bbls.
(Not required prior to Division approval)

Destination (Name and Location of treating plant or other facility) 11100 S Eunice HWY 18 Hobbs NM 88240

DESTRUCTION OF SEDIMENT OIL BY: ☐ Burning ☐ Pit Disposal ☐ Use on Roads or firewalls ☐ Other

(Explain) _____

Location of Destruction _____

Justification of Destruction _____

CERTIFICATION: (APPLICATION MAY BE MADE BY EITHER OF THE FOLLOWING)

I hereby certify that the information above is true and complete to the best of my knowledge and belief.

Owner _____ Transporter Jenex Operating

By _____ Address P O Box 308 Hobbs NM 88241

Title _____ Signature [Signature]

Date _____ Title Manager Date 1-25-3

OIL CONSERVATION DIVISION

Approved By Marie Peterson Title MARIE PETERSON Date FEB 06 2003
GEOLOGICAL / PETROLEUM
TECHNICIAN

A COPY OF THIS FORM MUST BE ON LOCATION DURING TANK CLEANING, REMOVAL OF SEDIMENT OIL OR MISCELLANEOUS HYDROCARBONS, AND MUST BE PRESENTED WITH TANK BOTTOMS, SEDIMENT OIL OR MISCELLANEOUS HYDROCARBONS AT THE TREATING PLANT TO WHICH IT IS DELIVERED.

DISTRIBUTION BY OCD	
	Santa Fe
	File
	Operator
	Transporter (2)

District I
1625 N. French Dr., Hobbs, NM 88240
District II
1301 W. Grand Avenue, Artesia, NM 88210
District III
1000 Rio Brazos Road, Aztec, NM 87410
District IV
1220 S. St. Francis Dr., Santa Fe, NM 87505

State of New Mexico
Energy Minerals and Natural Resources

Oil Conservation Division
1220 South St. Francis Dr.
Santa Fe, NM 87505

Form C-117 A
Revised March 17, 1999

Submit 5 Copies to
Appropriate District Office

PERMIT NO. H-25586

TANK CLEANING, SEDIMENT OIL REMOVAL, TRANSPORTATION OF MISCELLANEOUS HYDROCARBONS AND DISPOSAL PERMIT

Operator or Owner Rice Operating Address 122 W Taylor Hobbs NM 88240

Lease or Facility Name BD C-2 Location 2-22-37

U.L. - Sec. - Twp. - Rge.

OPERATION TO BE PERFORMED:

☐ Tank Cleaning ☐ Sediment Oil Removal ☒ Transportation of Miscellaneous Hydrocarbons

Operator or Owner Representative authorizing work Craig

Date Work to be Performed 1-24-3

TANK CLEANING DATA

Tank Number

Volume

Tank Type

Volume Below Load Line

SEDIMENT OIL OR MISCELLANEOUS HYDROCARBON DATA

Sediment Oil from: ☐ Pit ☐ Cellar ☐ Other

MISCELLANEOUS OIL

Tank Bottoms From: ☐ Pipeline Station ☐ Crude Terminal ☐ Refinery ☐ Other*

Catchings From: ☐ Gasoline Plant ☐ Gathering Lines ☒ Salt Water Disposal System ☐ Other*

☐ Pipeline Break Oil or Spill

*Other (Explain)

VOLUME AND DESTINATION:

Estimated Volume 110 Bbls.

Field test volume of good oil 103.25 Bbls.
(Not required prior to Division approval)

Destination (Name and Location of treating plant or other facility) 11100 S Eunice HWY 18 Hobbs NM 88240

DESTRUCTION OF SEDIMENT OIL BY:

☐ Burning ☐ Pit Disposal ☐ Use on Roads or firewalls ☐ Other

(Explain)

Location of Destruction

Justification of Destruction

CERTIFICATION: (APPLICATION MAY BE MADE BY EITHER OF THE FOLLOWING)

I hereby certify that the information above is true and complete to the best of my knowledge and belief.

Owner

Transporter Jenex Operating

By

Address P O Box 308 Hobbs NM 88241

Title

Signature

Date

Title Manager

Date 1-24-3

OIL CONSERVATION DIVISION

Approved By

Marie Peterson

Title

MARIE PETERSON
GEOLOGICAL / PETROLEUM
TECHNICIAN

Date

FEB 06 2003

A COPY OF THIS FORM MUST BE ON LOCATION DURING TANK CLEANING, REMOVAL OF SEDIMENT OIL OR MISCELLANEOUS HYDROCARBONS, AND MUST BE PRESENTED WITH TANK BOTTOMS, SEDIMENT OIL OR MISCELLANEOUS HYDROCARBONS AT THE TREATING PLANT TO WHICH IT IS DELIVERED.

DISTRIBUTION BY OCD	
	Santa Fe
	File
	Operator
	Transporter (2)

District I
1625 N. French Dr., Hobbs, NM 88240
District II
1301 W. Grand Avenue, Artesia, NM 88210
District III
1000 Rio Brazos Road, Aztec, NM 87410
District IV
1220 S. St. Francis Dr., Santa Fe, NM 87505

State of New Mexico
Energy Minerals and Natural Resources

Oil Conservation Division
1220 South St. Francis Dr.
Santa Fe, NM 87505

Form C-117 A
Revised March 17, 1999

Submit 5 Copies to
Appropriate District Office

PERMIT NO. H-25577

TANK CLEANING, SEDIMENT OIL REMOVAL, TRANSPORTATION OF MISCELLANEOUS HYDROCARBONS AND DISPOSAL PERMIT

Operator or Owner Rice Operating Address 122 W Taylor Hobbs NM 88240
Lease or Facility Name M-33 Location 33-20-37
U.L. - Sec. - Twp. - Rge.

OPERATION TO BE PERFORMED:

☐ Tank Cleaning ☐ Sediment Oil Removal ☒ Transportation of Miscellaneous Hydrocarbons

Operator or Owner Representative authorizing work Craig

Date Work to be Performed 1-23-3

TANK CLEANING DATA

Tank Number

Volume

Tank Type

Volume Below Load Line

SEDIMENT OIL OR MISCELLANEOUS HYDROCARBON DATA

Sediment Oil from: ☐ Pit ☐ Cellar ☐ Other

MISCELLANEOUS OIL

Tank Bottoms From: ☐ Pipeline Station ☐ Crude Terminal ☐ Refinery ☐ Other*

Catchings From: ☐ Gasoline Plant ☐ Gathering Lines ☒ Salt Water Disposal System ☐ Other*

☐ Pipeline Break Oil or Spill

*Other (Explain)

VOLUME AND DESTINATION:

Estimated Volume 120

Bbbs.

Field test volume of good oil 93.88

Bbbs.

(Not required prior to Division approval)

Destination (Name and Location of treating plant or other facility) 11100 S Eunice HWY 18 Hobbs NM 88240

DESTRUCTION OF SEDIMENT OIL BY:

☐ Burning ☐ Pit Disposal ☐ Use on Roads or firewalls ☐ Other

(Explain)

Location of Destruction

Justification of Destruction

CERTIFICATION: (APPLICATION MAY BE MADE BY EITHER OF THE FOLLOWING)

I hereby certify that the information above is true and complete to the best of my knowledge and belief.

Owner

Transporter Jenex Operating

By

Address P O Box 308 Hobbs NM 88241

Title

Signature

Title Manager

Date 1-23-3

OIL CONSERVATION DIVISION

Approved By Marie Peterson

Title MARIE PETERSON
GEOLOGICAL / PETROLEUM
TECHNICIAN

Date FEB 06 2003

A COPY OF THIS FORM MUST BE ON LOCATION DURING TANK CLEANING, REMOVAL OF SEDIMENT OIL OR MISCELLANEOUS HYDROCARBONS, AND MUST BE PRESENTED WITH TANK BOTTOMS, SEDIMENT OIL OR MISCELLANEOUS HYDROCARBONS AT THE TREATING PLANT TO WHICH IT IS DELIVERED.

DISTRIBUTION BY OCD	
	Santa Fe
	File
	Operator
	Transporter (2)

District I
1625 N. French Dr., Hobbs, NM 88240
District II
1301 W. Grand Avenue, Artesia, NM 88210
District III
1000 Rio Brazos Road, Aztec, NM 87410
District IV
1220 S. St. Francis Dr., Santa Fe, NM 87505

State of New Mexico
Energy Minerals and Natural Resources

Form C-117 A
Revised March 17, 1999

Submit 5 Copies to
Appropriate District Office

Oil Conservation Division
1220 South St. Francis Dr.
Santa Fe, NM 87505

PERMIT NO. H-25574

TANK CLEANING, SEDIMENT OIL REMOVAL, TRANSPORTATION OF MISCELLANEOUS HYDROCARBONS AND DISPOSAL PERMIT

Operator or Owner Rice Operating Address 122 W Taylor Hobbs NM 88240
Lease or Facility Name M-5 Location 5-20-37
U.L. - Sec. - Twp. - Rge.

OPERATION TO BE PERFORMED:

☐ Tank Cleaning ☐ Sediment Oil Removal ☒ Transportation of Miscellaneous Hydrocarbons

Operator or Owner Representative authorizing work Craig

Date Work to be Performed 1-22-3

TANK CLEANING DATA Tank Number _____ Volume _____

Tank Type _____ Volume Below Load Line _____

SEDIMENT OIL OR MISCELLANEOUS HYDROCARBON DATA

Sediment Oil from: ☐ Pit ☐ Cellar ☐ Other

MISCELLANEOUS OIL

Tank Bottoms From: ☐ Pipeline Station ☐ Crude Terminal ☐ Refinery ☐ Other*

Catchings From: ☐ Gasoline Plant ☐ Gathering Lines ☒ Salt Water Disposal System ☐ Other*

☐ Pipeline Break Oil or Spill

*Other (Explain) _____

VOLUME AND DESTINATION: Estimated Volume 90 Bbls. Field test volume of good oil 89.01 Bbls.
(Not required prior to Division approval)

Destination (Name and Location of treating plant or other facility) 11100 S Eunice HWY 18 Hobbs NM 88240

DESTRUCTION OF SEDIMENT OIL BY: ☐ Burning ☐ Pit Disposal ☐ Use on Roads or firewalls ☐ Other

(Explain) _____

Location of Destruction _____

Justification of Destruction _____

CERTIFICATION: (APPLICATION MAY BE MADE BY EITHER OF THE FOLLOWING)

I hereby certify that the information above is true and complete to the best of my knowledge and belief.

Owner _____

Transporter Jenex Operating

By _____

Address P O Box 308 Hobbs NM 88241

Title _____

Signature [Signature]

Date _____

Title Manager Date 1-22-3

OIL CONSERVATION DIVISION

Approved By Marie Peterson

MARIE PETERSON
Title GEOLOGICAL / PETROLEUM
TECHNICIAN

Date FEB 06 2003

A COPY OF THIS FORM MUST BE ON LOCATION DURING TANK CLEANING, REMOVAL OF SEDIMENT OIL OR MISCELLANEOUS HYDROCARBONS, AND MUST BE PRESENTED WITH TANK BOTTOMS, SEDIMENT OIL OR MISCELLANEOUS HYDROCARBONS AT THE TREATING PLANT TO WHICH IT IS DELIVERED.

DISTRIBUTION BY OCD	
	Santa Fe
	File
	Operator
	Transporter (2)

District I
1625 N. French Dr., Hobbs, NM 88240
District II
1301 W. Grand Avenue, Artesia, NM 88210
District III
1000 Rio Brazos Road, Aztec, NM 87410
District IV
1220 S. St. Francis Dr., Santa Fe, NM 87505

State of New Mexico
Energy Minerals and Natural Resources

Oil Conservation Division
1220 South St. Francis Dr.
Santa Fe, NM 87505

Form C-117 A
Revised March 17, 1999

Submit 5 Copies to
Appropriate District Office

PERMIT NO. H-25573

TANK CLEANING, SEDIMENT OIL REMOVAL, TRANSPORTATION OF MISCELLANEOUS HYDROCARBONS AND DISPOSAL PERMIT

Operator or Owner Jenex Operating Address 122 W Taylor Hobbs NM 88240

Lease or Facility Name J-1 Location 1-20-36
U.L. - Sec. - Twp. - Rge.

OPERATION TO BE PERFORMED:

☐ Tank Cleaning ☐ Sediment Oil Removal ☒ Transportation of Miscellaneous Hydrocarbons

Operator or Owner Representative authorizing work Craig

Date Work to be Performed 1-22-3

TANK CLEANING DATA Tank Number _____ Volume _____

Tank Type _____ Volume Below Load Line _____

SEDIMENT OIL OR MISCELLANEOUS HYDROCARBON DATA

Sediment Oil from: ☐ Pit ☐ Cellar ☐ Other

MISCELLANEOUS OIL

Tank Bottoms From: ☐ Pipeline Station ☐ Crude Terminal ☐ Refinery ☐ Other*

Catchings From: ☐ Gasoline Plant ☐ Gathering Lines ☒ Salt Water Disposal System ☐ Other*

☐ Pipeline Break Oil or Spill

*Other (Explain) _____

FILED
MAR 11 2003
OCD

VOLUME AND DESTINATION: Estimated Volume 60 Bbls. Field test volume of good oil 59.40 Bbls.
(Not required prior to Division approval)

Destination (Name and Location of treating plant or other facility) 11100 S Eunice HWY 18 Hobbs NM 88240

DESTRUCTION OF SEDIMENT OIL BY: ☐ Burning ☐ Pit Disposal ☐ Use on Roads or firewalls ☐ Other

(Explain) _____

Location of Destruction _____

Justification of Destruction _____

CERTIFICATION: (APPLICATION MAY BE MADE BY EITHER OF THE FOLLOWING)

I hereby certify that the information above is true and complete to the best of my knowledge and belief.

Owner _____

Transporter Jenex Operating

By _____

Address P O Box 308 Hobbs NM 88241

Title _____

Signature [Signature]

Date _____

Title Manager

Date 1-22-3

OIL CONSERVATION DIVISION

Approved By Marie Peterson

MARIE PETERSON
GEOLOGICAL / PETROLEUM
TECHNICIAN

Date FEB 06 2003

A COPY OF THIS FORM MUST BE ON LOCATION DURING TANK CLEANING, REMOVAL OF SEDIMENT OIL OR MISCELLANEOUS HYDROCARBONS, AND MUST BE PRESENTED WITH TANK BOTTOMS, SEDIMENT OIL OR MISCELLANEOUS HYDROCARBONS AT THE TREATING PLANT TO WHICH IT IS DELIVERED.

DISTRIBUTION BY OCD	
	Santa Fe
	File
	Operator
	Transporter (2)

District I
1625 N. French Dr., Hobbs, NM 88240
District II
1301 W. Grand Avenue, Artesia, NM 88210
District III
1000 Rio Brazos Road, Aztec, NM 87410
District IV
1220 S. St. Francis Dr., Santa Fe, NM 87505

State of New Mexico
Energy Minerals and Natural Resources

Oil Conservation Division
1220 South St. Francis Dr.
Santa Fe, NM 87505

Form C-117 A
Revised March 17, 1999

Submit 5 Copies to
Appropriate District Office

PERMIT NO. H-25567

TANK CLEANING, SEDIMENT OIL REMOVAL, TRANSPORTATION OF MISCELLANEOUS HYDROCARBONS AND DISPOSAL PERMIT

Operator or Owner Sundance Services Address P.O. Box 1737 Eunice NM 88231

Lease or Facility Name Prabo Facility Location 29-21-38

U.L. - Sec. - Twp. - Rge.

OPERATION TO BE PERFORMED:

☐ Tank Cleaning ☐ Sediment Oil Removal ☒ Transportation of Miscellaneous Hydrocarbons

Operator or Owner Representative authorizing work Fabian

Date Work to be Performed 1-22-3

TANK CLEANING DATA Tank Number _____ Volume _____

Tank Type _____ Volume Below Load Line _____

SEDIMENT OIL OR MISCELLANEOUS HYDROCARBON DATA

Sediment Oil from: ☐ Pit ☐ Cellar ☐ Other

MISCELLANEOUS OIL

Tank Bottoms From: ☐ Pipeline Station ☐ Crude Terminal ☐ Refinery ☐ Other*

Catchings From: ☐ Gasoline Plant ☐ Gathering Lines ☒ Salt Water Disposal System ☐ Other*

☐ Pipeline Break Oil or Spill

*Other (Explain) _____

VOLUME AND DESTINATION: Estimated Volume 190 Bbls. Field test volume of good oil 379.17 Bbls.
(Not required prior to Division approval)

Destination (Name and Location of treating plant or other facility) 11100 S Eunice HWY 18 Hobbs NM 88240

DESTRUCTION OF SEDIMENT OIL BY: ☐ Burning ☐ Pit Disposal ☐ Use on Roads or firewalls ☐ Other

(Explain) _____

Location of Destruction _____

Justification of Destruction _____

CERTIFICATION: (APPLICATION MAY BE MADE BY EITHER OF THE FOLLOWING)

I hereby certify that the information above is true and complete to the best of my knowledge and belief.

Owner _____ Transporter Jenex Operating

By _____ Address P O Box 308 Hobbs NM 88241

Title _____ Signature [Signature]

Date _____ Title Manager Date 1-22-3

OIL CONSERVATION DIVISION

Approved By Marie Peterson Title MARIE PETERSON Date FEB 06 2003
GEOLOGICAL / PETROLEUM
TECHNICIAN

A COPY OF THIS FORM MUST BE ON LOCATION DURING TANK CLEANING, REMOVAL OF SEDIMENT OIL OR MISCELLANEOUS HYDROCARBONS, AND MUST BE PRESENTED WITH TANK BOTTOMS, SEDIMENT OIL OR MISCELLANEOUS HYDROCARBONS AT THE TREATING PLANT TO WHICH IT IS DELIVERED.

DISTRIBUTION BY OCD	
	Santa Fe
	File
	Operator
	Transporter (2)

District I
1625 N. French Dr., Hobbs, NM 88240
District II
1301 W. Grand Avenue, Artesia, NM 88210
District III
1000 Rio Brazos Road, Aztec, NM 87410
District IV
1220 S. St. Francis Dr., Santa Fe, NM 87505

State of New Mexico
Energy Minerals and Natural Resources

Oil Conservation Division
1220 South St. Francis Dr.
Santa Fe, NM 87505

Form C-117 A
Revised March 17, 1999

Submit 5 Copies to
Appropriate District Office

PERMIT NO. H-25566

TANK CLEANING, SEDIMENT OIL REMOVAL, TRANSPORTATION OF MISCELLANEOUS HYDROCARBONS AND DISPOSAL PERMIT

Operator or Owner Gandy Corp. Address Box 827 Tatum NM 88267

Lease or Facility Name Gandy plant Location 11-10-35

U.L. - Sec. - Twp. - Rge.

OPERATION TO BE PERFORMED:

☐ Tank Cleaning ☐ Sediment Oil Removal ☒ Transportation of Miscellaneous Hydrocarbons

Operator or Owner Representative authorizing work Lewis

Date Work to be Performed 1-22 through 25-3

TANK CLEANING DATA Tank Number _____ Volume _____

Tank Type _____ Volume Below Load Line _____

SEDIMENT OIL OR MISCELLANEOUS HYDROCARBON DATA

Sediment Oil from: ☐ Pit ☐ Cellar ☐ Other

MISCELLANEOUS OIL

Tank Bottoms From: ☐ Pipeline Station ☐ Crude Terminal ☐ Refinery ☐ Other*

Catchings From: ☐ Gasoline Plant ☐ Gathering Lines ☒ Salt Water Disposal System ☐ Other*

☐ Pipeline Break Oil or Spill

*Other (Explain) _____

VOLUME AND DESTINATION: Estimated Volume 800 Bbls. Field test volume of good oil 790.75 Bbls.
(Not required prior to Division approval)

Destination (Name and Location of treating plant or other facility) 11100 S Eunice HWY 18 Hobbs NM 88240

DESTRUCTION OF SEDIMENT OIL BY: ☐ Burning ☐ Pit Disposal ☐ Use on Roads or firewalls ☐ Other

(Explain) _____

Location of Destruction _____

Justification of Destruction _____

CERTIFICATION: (APPLICATION MAY BE MADE BY EITHER OF THE FOLLOWING)

I hereby certify that the information above is true and complete to the best of my knowledge and belief.

Owner _____ Transporter Jenex Operating

By _____ Address P O Box 308 Hobbs NM 88241

Title _____ Signature [Signature]

Date _____ Title Manager Date 1-22-3

OIL CONSERVATION DIVISION

Approved By Marie Peterson Title MARIE PETERSON
GEOLOGICAL / PETROLEUM
TECHNICIAN Date FEB 06 2003

A COPY OF THIS FORM MUST BE ON LOCATION DURING TANK CLEANING, REMOVAL OF SEDIMENT OIL OR MISCELLANEOUS HYDROCARBONS, AND MUST BE PRESENTED WITH TANK BOTTOMS, SEDIMENT OIL OR MISCELLANEOUS HYDROCARBONS AT THE TREATING PLANT TO WHICH IT IS DELIVERED.

DISTRIBUTION BY OCD	
	Santa Fe
	File
	Operator
	Transporter (2)

District I
1625 N. French Dr., Hobbs, NM 88240
District II
1301 W. Grand Avenue, Artesia, NM 88210
District III
1000 Rio Brazos Road, Aztec, NM 87410
District IV
1220 S. St. Francis Dr., Santa Fe, NM 87505

State of New Mexico
Energy Minerals and Natural Resources

Oil Conservation Division
1220 South St. Francis Dr.
Santa Fe, NM 87505

Form C-117 A
Revised March 17, 1999

Submit 5 Copies to
Appropriate District Office

PERMIT NO. H-25562

TANK CLEANING, SEDIMENT OIL REMOVAL, TRANSPORTATION OF MISCELLANEOUS HYDROCARBONS AND DISPOSAL PERMIT

Operator or Owner Sundance Services Address P.O. Box 1737 Eunice NM 88231
Lease or Facility Name Prabo Facility Location 29-21-38
U.L. - Sec. - Twp. - Rge.

OPERATION TO BE PERFORMED:

☐ Tank Cleaning ☐ Sediment Oil Removal ☒ Transportation of Miscellaneous Hydrocarbons

Operator or Owner Representative authorizing work Kelly

Date Work to be Performed 1-24-3

TANK CLEANING DATA Tank Number _____ Volume _____

Tank Type _____ Volume Below Load Line _____

SEDIMENT OIL OR MISCELLANEOUS HYDROCARBON DATA

Sediment Oil from: ☐ Pit ☐ Cellar ☐ Other

MISCELLANEOUS OIL

Tank Bottoms From: ☐ Pipeline Station ☐ Crude Terminal ☐ Refinery ☐ Other*

Catchings From: ☐ Gasoline Plant ☐ Gathering Lines ☒ Salt Water Disposal System ☐ Other*

☐ Pipeline Break Oil or Spill

*Other (Explain) _____

VOLUME AND DESTINATION: Estimated Volume 380 Bbls. Field test volume of good oil 283.76 Bbls.
(Not required prior to Division approval)

Destination (Name and Location of treating plant or other facility) 11100 S Eunice HWY 18 Hobbs NM 88240

DESTRUCTION OF SEDIMENT OIL BY: ☐ Burning ☐ Pit Disposal ☐ Use on Roads or firewalls ☐ Other

(Explain) _____

Location of Destruction _____

Justification of Destruction _____

CERTIFICATION: (APPLICATION MAY BE MADE BY EITHER OF THE FOLLOWING)

I hereby certify that the information above is true and complete to the best of my knowledge and belief.

Owner _____

Transporter Jenex Operating

By _____

Address P O Box 308 Hobbs NM 88241

Title _____

Signature [Signature]

Date _____

Title Manager

Date 1-20-3

OIL CONSERVATION DIVISION

Approved By Marie Peterson

Title MARIE PETERSON
GEOLOGICAL / PETROLEUM
TECHNICIAN

Date

FEB 06 2003

A COPY OF THIS FORM MUST BE ON LOCATION DURING TANK CLEANING, REMOVAL OF SEDIMENT OIL OR MISCELLANEOUS HYDROCARBONS, AND MUST BE PRESENTED WITH TANK BOTTOMS, SEDIMENT OIL OR MISCELLANEOUS HYDROCARBONS AT THE TREATING PLANT TO WHICH IT IS DELIVERED.

DISTRIBUTION BY OCD	
	Santa Fe
	File
	Operator
	Transporter (2)

District I
1625 N. French Dr., Hobbs, NM 88240
District II
1301 W. Grand Avenue, Artesia, NM 88210
District III
1000 Rio Brazos Road, Aztec, NM 87410
District IV
1220 S. St. Francis Dr., Santa Fe, NM 87505

State of New Mexico
Energy Minerals and Natural Resources

Oil Conservation Division
1220 South St. Francis Dr.
Santa Fe, NM 87505

Form C-117 A
Revised March 17, 1999

Submit 5 Copies to
Appropriate District Office

PERMIT NO. H-25560

TANK CLEANING, SEDIMENT OIL REMOVAL, TRANSPORTATION OF MISCELLANEOUS HYDROCARBONS AND DISPOSAL PERMIT

Operator or Owner Gandy Corp. Address Box 827 Tatum NM 88267

Lease or Facility Name Gandy plant Location 11-16-35
U.L. - Sec. - Twp. - Rge.

OPERATION TO BE PERFORMED:

☐ Tank Cleaning ☐ Sediment Oil Removal ☒ Transportation of Miscellaneous Hydrocarbons

Operator or Owner Representative authorizing work Lewis

Date Work to be Performed 1-18 through 1-19-3

TANK CLEANING DATA Tank Number _____ Volume _____

Tank Type _____ Volume Below Load Line _____

SEDIMENT OIL OR MISCELLANEOUS HYDROCARBON DATA

Sediment Oil from: ☐ Pit ☐ Cellar ☐ Other

MISCELLANEOUS OIL

Tank Bottoms From: ☐ Pipeline Station ☐ Crude Terminal ☐ Refinery ☐ Other*

Catchings From: ☐ Gasoline Plant ☐ Gathering Lines ☒ Salt Water Disposal System ☐ Other*

☐ Pipeline Break Oil or Spill

*Other (Explain) _____

VOLUME AND DESTINATION: Estimated Volume 800 Bbls. Field test volume of good oil 789.11 Bbls.
(Not required prior to Division approval)

Destination (Name and Location of treating plant or other facility) 11100 S Eunice HWY 18 Hobbs NM 88240

DESTRUCTION OF SEDIMENT OIL BY: ☐ Burning ☐ Pit Disposal ☐ Use on Roads or firewalls ☐ Other

(Explain) _____

Location of Destruction _____

Justification of Destruction _____

CERTIFICATION: (APPLICATION MAY BE MADE BY EITHER OF THE FOLLOWING)

I hereby certify that the information above is true and complete to the best of my knowledge and belief.

Owner _____ Transporter Jenex Operating

By _____ Address P O Box 308 Hobbs NM 88241

Title _____ Signature [Signature]

Date _____ Title Manager Date 1-17-3

OIL CONSERVATION DIVISION

Approved By Marie Peterson Title MARIE PETERSON Date FEB 06 2003
GEOLOGICAL / PETROLEUM
TECHNICIAN

A COPY OF THIS FORM MUST BE ON LOCATION DURING TANK CLEANING, REMOVAL OF SEDIMENT OIL OR MISCELLANEOUS HYDROCARBONS, AND MUST BE PRESENTED WITH TANK BOTTOMS, SEDIMENT OIL OR MISCELLANEOUS HYDROCARBONS AT THE TREATING PLANT TO WHICH IT IS DELIVERED.

DISTRIBUTION BY OCD	
	Santa Fe
	File
	Operator
	Transporter (2)

District I
1625 N. French Dr., Hobbs, NM 88240
District II
1301 W. Grand Avenue, Artesia, NM 88210
District III
1600 Rio Brazos Road, Aztec, NM 87410
District IV
1220 S. St. Francis Dr., Santa Fe, NM 87505

State of New Mexico
Energy Minerals and Natural Resources

Oil Conservation Division
1220 South St. Francis Dr.
Santa Fe, NM 87505

Form C-117 A
Revised March 17, 1999

Submit 5 Copies to
Appropriate District Office

PERMIT NO. H-25589

TANK CLEANING, SEDIMENT OIL REMOVAL, TRANSPORTATION OF MISCELLANEOUS HYDROCARBONS AND DISPOSAL PERMIT

Operator or Owner Pool Co. Address P.O. Box 5208 Hobbs NM 88241

Lease or Facility Name State AB SWD Location 3-19-37
U.L. - Sec. - Twp - Rge

OPERATION TO BE PERFORMED:

☐ Tank Cleaning ☐ Sediment Oil Removal ☒ Transportation of Miscellaneous Hydrocarbons

Operator or Owner Representative authorizing work Freeman

Date Work to be Performed 1-18-3

TANK CLEANING DATA Tank Number _____ Volume _____

Tank Type _____ Volume Below Load Line _____

SEDIMENT OIL OR MISCELLANEOUS HYDROCARBON DATA

Sediment Oil from: ☐ Pit ☐ Cellar ☐ Other

MISCELLANEOUS OIL

Tank Bottoms From: ☐ Pipeline Station ☐ Crude Terminal ☐ Refinery ☐ Other*

Catchings From: ☐ Gasoline Plant ☐ Gathering Lines ☒ Salt Water Disposal System ☐ Other*

☐ Pipeline Break Oil or Spill

*Other (Explain) _____

VOLUME AND DESTINATION: Estimated Volume 190 Bbls. Field test volume of good oil 187.61 Bbls.
(Not required prior to Division approval)

Destination (Name and Location of treating plant or other facility) 11100 S Eunice HWY 18 Hobbs NM 88240

DESTRUCTION OF SEDIMENT OIL BY: ☐ Burning ☐ Pit Disposal ☐ Use on Roads or firewalls ☐ Other

(Explain) _____

Location of Destruction _____

Justification of Destruction _____

CERTIFICATION: (APPLICATION MAY BE MADE BY EITHER OF THE FOLLOWING)

I hereby certify that the information above is true and complete to the best of my knowledge and belief.

Owner _____

Transporter Jenex Operating

By _____

Address P O Box 308 Hobbs NM 88241

Title _____

Signature [Signature]

Date _____

Title Manager Date 1-17-3

OIL CONSERVATION DIVISION

Approved By Marie Peterson

MARIE PETERSON
GEOLOGICAL / PETROLEUM
TECHNICIAN

Date FEB 06 2003

A COPY OF THIS FORM MUST BE ON LOCATION DURING TANK CLEANING, REMOVAL OF SEDIMENT OIL OR MISCELLANEOUS HYDROCARBONS, AND MUST BE PRESENTED WITH TANK BOTTOMS, SEDIMENT OIL OR MISCELLANEOUS HYDROCARBONS AT THE TREATING PLANT TO WHICH IT IS DELIVERED.

DISTRIBUTION BY OCD	
	Santa Fe
	File
	Operator
	Transporter (2)

District I
1625 N. French Dr., Hobbs, NM 88240
District II
1301 W. Grand Avenue, Artesia, NM 88210
District III
1000 Rio Brazos Road, Aztec, NM 87410
District IV
1220 S. St. Francis Dr., Santa Fe, NM 87505

State of New Mexico
Energy Minerals and Natural Resources

Oil Conservation Division
1220 South St. Francis Dr.
Santa Fe, NM 87505

Form C-117 A
Revised March 17, 1999

Submit 5 Copies to
Appropriate District Office

PERMIT NO. H-25558

TANK CLEANING, SEDIMENT OIL REMOVAL, TRANSPORTATION OF MISCELLANEOUS HYDROCARBONS AND DISPOSAL PERMIT

Operator or Owner Basin Alliance LLC Address Box 1378 Hobbs NM 88241

Lease or Facility Name A. J. State SWD Location 33-18-36

U.L. - Sec. - Twp. - Rge

OPERATION TO BE PERFORMED:

☐ Tank Cleaning ☐ Sediment Oil Removal ☒ Transportation of Miscellaneous Hydrocarbons

Operator or Owner Representative authorizing work Hugo

Date Work to be Performed 1-18-3

TANK CLEANING DATA Tank Number _____ Volume _____

Tank Type _____ Volume Below Load Line _____

SEDIMENT OIL OR MISCELLANEOUS HYDROCARBON DATA

Sediment Oil from: ☐ Pit ☐ Cellar ☐ Other

MISCELLANEOUS OIL

Tank Bottoms From: ☐ Pipeline Station ☐ Crude Terminal ☐ Refinery ☐ Other*

Catchings From: ☐ Gasoline Plant ☐ Gathering Lines ☒ Salt Water Disposal System ☐ Other*

☐ Pipeline Break Oil or Spill

*Other (Explain) _____

VOLUME AND DESTINATION: Estimated Volume 390 Bbls. Field test volume of good oil 358.13 Bbls.
(Not required prior to Division approval)

Destination (Name and Location of treating plant or other facility) 11100 S Eunice HWY 18 Hobbs NM 88240

DESTRUCTION OF SEDIMENT OIL BY: ☐ Burning ☐ Pit Disposal ☐ Use on Roads or firewalls ☐ Other

(Explain) _____

Location of Destruction _____

Justification of Destruction _____

CERTIFICATION: (APPLICATION MAY BE MADE BY EITHER OF THE FOLLOWING)

I hereby certify that the information above is true and complete to the best of my knowledge and belief.

Owner _____ Transporter Jenex Operating

By _____ Address P O Box 308 Hobbs NM 88241

Title _____ Signature [Signature]

Date _____ Title Manager Date 1-17-3

OIL CONSERVATION DIVISION

Approved By Marie Peterson Title MARIE PETERSON Date FEB 06 2003
GEOLOGICAL / PETROLEUM
TECHNICIAN

A COPY OF THIS FORM MUST BE ON LOCATION DURING TANK CLEANING, REMOVAL OF SEDIMENT OIL OR MISCELLANEOUS HYDROCARBONS, AND MUST BE PRESENTED WITH TANK BOTTOMS, SEDIMENT OIL OR MISCELLANEOUS HYDROCARBONS AT THE TREATING PLANT TO WHICH IT IS DELIVERED.

DISTRIBUTION BY OCD	
	Santa Fe
	File
	Operator
	Transporter (2)

District I
1625 N. French Dr., Hobbs, NM 88240
District II
1301 W. Grand Avenue, Artesia, NM 88210
District III
1000 Rio Brazos Road, Aztec, NM 87410
District IV
1220 S. St. Francis Dr., Santa Fe, NM 87505

State of New Mexico
Energy Minerals and Natural Resources

Oil Conservation Division
1220 South St. Francis Dr.
Santa Fe, NM 87505

Form C-117 A
Revised March 17, 1999

Submit 5 Copies to
Appropriate District Office

PERMIT NO. H-25557

TANK CLEANING, SEDIMENT OIL REMOVAL, TRANSPORTATION OF MISCELLANEOUS HYDROCARBONS AND DISPOSAL PERMIT

Operator or Owner Sundance Services Address P.O. Box 1737 Eunice NM 88231

Lease or Facility Name Prabo Facility Location 29-21-38
U.L. - Sec. - Twp. - Rge.

OPERATION TO BE PERFORMED:

☐ Tank Cleaning ☐ Sediment Oil Removal ☒ Transportation of Miscellaneous Hydrocarbons

Operator or Owner Representative authorizing work Fabian

Date Work to be Performed 1-17-3

TANK CLEANING DATA Tank Number _____ Volume _____

Tank Type _____ Volume Below Load Line _____

SEDIMENT OIL OR MISCELLANEOUS HYDROCARBON DATA

Sediment Oil from: ☐ Pit ☐ Cellar ☐ Other

MISCELLANEOUS OIL

Tank Bottoms From: ☐ Pipeline Station ☐ Crude Terminal ☐ Refinery ☐ Other*

Catchings From: ☐ Gasoline Plant ☐ Gathering Lines ☒ Salt Water Disposal System ☐ Other*

☐ Pipeline Break Oil or Spill

*Other (Explain) _____

VOLUME AND DESTINATION: Estimated Volume 190 Bbls. Field test volume of good oil 187.99 Bbls.
(Not required prior to Division approval)

Destination (Name and Location of treating plant or other facility) 11100 S Eunice HWY 18 Hobbs NM 88240

DESTRUCTION OF SEDIMENT OIL BY: ☐ Burning ☐ Pit Disposal ☐ Use on Roads or firewalls ☐ Other

(Explain) _____

Location of Destruction _____

Justification of Destruction _____

CERTIFICATION: (APPLICATION MAY BE MADE BY EITHER OF THE FOLLOWING)

I hereby certify that the information above is true and complete to the best of my knowledge and belief.

Owner _____ Transporter Jenex Operating

By _____ Address P O Box 308 Hobbs NM 88241

Title _____ Signature [Signature]

Date _____ Title Manager Date 1-17-3

OIL CONSERVATION DIVISION

Approved By Marie Peterson Title MARIE PETERSON
GEOLOGICAL / PETROLEUM
TECHNICIAN

FEB 06 2003

A COPY OF THIS FORM MUST BE ON LOCATION DURING TANK CLEANING, REMOVAL OF SEDIMENT OIL OR MISCELLANEOUS HYDROCARBONS, AND MUST BE PRESENTED WITH TANK BOTTOMS, SEDIMENT OIL OR MISCELLANEOUS HYDROCARBONS AT THE TREATING PLANT TO WHICH IT IS DELIVERED.

DISTRIBUTION BY OCD	
	Santa Fe
	File
	Operator
	Transporter (2)

District I
1625 N. French Dr., Hobbs, NM 88240
District II
1301 W. Grand Avenue, Artesia, NM 88210
District III
1000 Rio Hrazos Road, Aztec, NM 87410
District IV
1220 S. St. Francis Dr., Santa Fe, NM 87505

State of New Mexico
Energy Minerals and Natural Resources

Oil Conservation Division
1220 South St. Francis Dr.
Santa Fe, NM 87505

Form C-117 A
Revised March 17, 1999

Submit 5 Copies to
Appropriate District Office

PERMIT NO. H-25555

TANK CLEANING, SEDIMENT OIL REMOVAL, TRANSPORTATION OF MISCELLANEOUS HYDROCARBONS AND DISPOSAL PERMIT

Operator or Owner Rice Operating Address 122 W Taylor Hobbs NM 88240

Lease or Facility Name BD C-2 Location 2-22-37
U.L. - Sec. - Twp - Rge

OPERATION TO BE PERFORMED:

☐ Tank Cleaning ☐ Sediment Oil Removal ☒ Transportation of Miscellaneous Hydrocarbons

Operator or Owner Representative authorizing work Craig

Date Work to be Performed 1-15-3

TANK CLEANING DATA Tank Number _____ Volume _____

Tank Type _____ Volume Below Load Line _____

SEDIMENT OIL OR MISCELLANEOUS HYDROCARBON DATA

Sediment Oil from: ☐ Pit ☐ Cellar ☐ Other

MISCELLANEOUS OIL

Tank Bottoms From: ☐ Pipeline Station ☐ Crude Terminal ☐ Refinery ☐ Other*

Catchings From: ☐ Gasoline Plant ☐ Gathering Lines ☒ Salt Water Disposal System ☐ Other*

☐ Pipeline Break Oil or Spill

*Other (Explain) _____

VOLUME AND DESTINATION: Estimated Volume 120 Bbls. Field test volume of good oil 59.51 Bbls.
(Not required prior to Division approval)

Destination (Name and Location of treating plant or other facility) 11100 S Eunice HWY 18 Hobbs NM 88240

DESTRUCTION OF SEDIMENT OIL BY: ☐ Burning ☐ Pit Disposal ☐ Use on Roads or firewalls ☐ Other

(Explain) _____

Location of Destruction _____

Justification of Destruction _____

CERTIFICATION: (APPLICATION MAY BE MADE BY EITHER OF THE FOLLOWING)

I hereby certify that the information above is true and complete to the best of my knowledge and belief.

Owner _____

Transporter Jenex Operating

By _____

Address P O Box 308 Hobbs NM 88241

Title _____

Signature [Signature]

Date _____

Title Manager Date 1-15-3

OIL CONSERVATION DIVISION

Approved By Marie Peterson

Title MARIE PETERSON
GEOLOGICAL / PETROLEUM
TECHNICIAN

Date _____

FEB 06 2003

A COPY OF THIS FORM MUST BE ON LOCATION DURING TANK CLEANING, REMOVAL OF SEDIMENT OIL OR MISCELLANEOUS HYDROCARBONS, AND MUST BE PRESENTED WITH TANK BOTTOMS, SEDIMENT OIL OR MISCELLANEOUS HYDROCARBONS AT THE TREATING PLANT TO WHICH IT IS DELIVERED.

DISTRIBUTION BY OCD	
	Santa Fe
	File
	Operator
	Transporter (2)

District I
1625 N. French Dr., Hobbs, NM 88240
District II
1301 W. Grand Avenue, Artesia, NM 88210
District III
1000 Rio Brazos Road, Aztec, NM 87410
District IV
1220 S. St. Francis Dr., Santa Fe, NM 87505

State of New Mexico
Energy Minerals and Natural Resources

Oil Conservation Division
1220 South St. Francis Dr.
Santa Fe, NM 87505

Form C-117 A
Revised March 17, 1999

Submit 5 Copies to
Appropriate District Office

PERMIT NO. H-25553

TANK CLEANING, SEDIMENT OIL REMOVAL, TRANSPORTATION OF MISCELLANEOUS HYDROCARBONS AND DISPOSAL PERMIT

Operator or Owner C.R.I. Address P.O. Box 388 Hobbs NM 88241

Lease or Facility Name Hobbs plant Location 27-20-32
U.L. - Sec. - Twp. - Rge.

OPERATION TO BE PERFORMED:

☐ Tank Cleaning ☐ Sediment Oil Removal ☒ Transportation of Miscellaneous Hydrocarbons

Operator or Owner Representative authorizing work John

Date Work to be Performed 1-15-3

TANK CLEANING DATA Tank Number _____ Volume _____

Tank Type _____ Volume Below Load Line _____

SEDIMENT OIL OR MISCELLANEOUS HYDROCARBON DATA

Sediment Oil from: ☐ Pit ☐ Cellar ☐ Other

MISCELLANEOUS OIL

Tank Bottoms From: ☐ Pipeline Station ☐ Crude Terminal ☐ Refinery ☐ Other*

Catchings From: ☐ Gasoline Plant ☐ Gathering Lines ☒ Salt Water Disposal System ☐ Other*
☐ Pipeline Break Oil or Spill

*Other (Explain) _____

VOLUME AND DESTINATION: Estimated Volume 380 Bbls. Field test volume of good oil 377.22 Bbls.
(Not required prior to Division approval)

Destination (Name and Location of treating plant or other facility) 11100 S Eunice HWY 18 Hobbs NM 88240

DESTRUCTION OF SEDIMENT OIL BY: ☐ Burning ☐ Pit Disposal ☐ Use on Roads or firewalls ☐ Other

(Explain) _____

Location of Destruction _____

Justification of Destruction _____

CERTIFICATION: (APPLICATION MAY BE MADE BY EITHER OF THE FOLLOWING).

I hereby certify that the information above is true and complete to the best of my knowledge and belief.

Owner _____

Transporter Jenex Operating

By _____

Address P O Box 308 Hobbs NM 88241

Title _____

Signature [Signature]

Date _____

Title Manager Date 1-15-3

OIL CONSERVATION DIVISION

Approved By Marie Peterson Title MARIE PETERSON
GEOLOGICAL / PETROLEUM
TECHNICIAN

Date _____

FEB 06 2003

A COPY OF THIS FORM MUST BE ON LOCATION DURING TANK CLEANING, REMOVAL OF SEDIMENT OIL OR MISCELLANEOUS HYDROCARBONS, AND MUST BE PRESENTED WITH TANK BOTTOMS, SEDIMENT OIL OR MISCELLANEOUS HYDROCARBONS AT THE TREATING PLANT TO WHICH IT IS DELIVERED.

DISTRIBUTION BY OCD	
	Santa Fe
	File
	Operator
	Transporter (2)

District I
1625 N. French Dr., Hobbs, NM 88240
District II
1301 W. Grand Avenue, Artesia, NM 88210
District III
1600 Rio Hrazos Road, Aztec, NM 87410
District IV
1220 S. St. Francis Dr., Santa Fe, NM 87505

State of New Mexico
Energy Minerals and Natural Resources

Oil Conservation Division
1220 South St. Francis Dr.
Santa Fe, NM 87505

Form C-117 A
Revised March 17, 1999

Submit 5 Copies to
Appropriate District Office

PERMIT NO. H-25548

TANK CLEANING, SEDIMENT OIL REMOVAL, TRANSPORTATION OF MISCELLANEOUS HYDROCARBONS AND DISPOSAL PERMIT

Operator or Owner Gandy Corp. Address Box 827 Tatum NM 88267

Lease or Facility Name Gandy plant Location 11-10-35
U.L. - Sec. - Twp - Rge

OPERATION TO BE PERFORMED:

☐ Tank Cleaning ☐ Sediment Oil Removal ☒ Transportation of Miscellaneous Hydrocarbons

Operator or Owner Representative authorizing work Lewis

Date Work to be Performed 1-14-15-3

TANK CLEANING DATA Tank Number _____ Volume _____

Tank Type _____ Volume Below Load Line _____

SEDIMENT OIL OR MISCELLANEOUS HYDROCARBON DATA

Sediment Oil from: ☐ Pit ☐ Cellar ☐ Other

MISCELLANEOUS OIL

Tank Bottoms From: ☐ Pipeline Station ☐ Crude Terminal ☐ Refinery ☐ Other*

Catchings From: ☐ Gasoline Plant ☐ Gathering Lines ☒ Salt Water Disposal System ☐ Other*

☐ Pipeline Break Oil or Spill

*Other (Explain) _____

VOLUME AND DESTINATION: Estimated Volume 785 Bbls. Field test volume of good oil 792.36 Bbls.
(Not required prior to Division approval)

Destination (Name and Location of treating plant or other facility) 11100 S Eunice HWY 18 Hobbs NM 88240

DESTRUCTION OF SEDIMENT OIL BY: ☐ Burning ☐ Pit Disposal ☐ Use on Roads or firewalls ☐ Other

(Explain) _____

Location of Destruction _____

Justification of Destruction _____

CERTIFICATION: (APPLICATION MAY BE MADE BY EITHER OF THE FOLLOWING)

I hereby certify that the information above is true and complete to the best of my knowledge and belief.

Owner _____

Transporter Jenex Operating

By _____

Address P O Box 308 Hobbs NM 88241

Title _____

Signature [Signature]

Date _____

Title Manager Date 1-14-3

OIL CONSERVATION DIVISION

Approved By Marie Peterson Title MARIE PETERSON
GEOLOGICAL / PETROLEUM
TECHNICIAN

Date FEB 06 2003

A COPY OF THIS FORM MUST BE ON LOCATION DURING TANK CLEANING, REMOVAL OF SEDIMENT OIL OR MISCELLANEOUS HYDROCARBONS, AND MUST BE PRESENTED WITH TANK BOTTOMS, SEDIMENT OIL OR MISCELLANEOUS HYDROCARBONS AT THE TREATING PLANT TO WHICH IT IS DELIVERED.

DISTRIBUTION BY OCD	
	Santa Fe
	File
	Operator
	Transporter (2)

District I
1625 N. French Dr., Hobbs, NM 88240
District II
1301 W. Grand Avenue, Artesia, NM 88210
District III
1600 Rio Brazos Road, Aztec, NM 87410
District IV
1220 S. St. Francis Dr., Santa Fe, NM 87505

State of New Mexico
Energy Minerals and Natural Resources

Oil Conservation Division
1220 South St. Francis Dr.
Santa Fe, NM 87505

Form C-117 A
Revised March 17, 1999

Submit 5 Copies to
Appropriate District Office

PERMIT NO. H-25547

TANK CLEANING, SEDIMENT OIL REMOVAL, TRANSPORTATION OF MISCELLANEOUS HYDROCARBONS AND DISPOSAL PERMIT

Operator or Owner Rice Operating Address 122 West Taylor Hobbs NM 88240
Lease or Facility Name N-18 Location 18-22-37
U.L. - Sec. - Twp - Rge

OPERATION TO BE PERFORMED:

☐ Tank Cleaning ☐ Sediment Oil Removal ☒ Transportation of Miscellaneous Hydrocarbons

Operator or Owner Representative authorizing work Craig

Date Work to be Performed 1-14-3

TANK CLEANING DATA Tank Number _____ Volume _____

Tank Type _____ Volume Below Load Line _____

SEDIMENT OIL OR MISCELLANEOUS HYDROCARBON DATA

Sediment Oil from: ☐ Pit ☐ Cellar ☐ Other

MISCELLANEOUS OIL

Tank Bottoms From: ☐ Pipeline Station ☐ Crude Terminal ☐ Refinery ☐ Other*

Catchings From: ☐ Gasoline Plant ☐ Gathering Lines ☒ Salt Water Disposal System ☐ Other*

☐ Pipeline Break Oil or Spill

*Other (Explain) _____

VOLUME AND DESTINATION: Estimated Volume 190 Bbls. Field test volume of good oil 105.85 Bbls.
(Not required prior to Division approval)

Destination (Name and Location of treating plant or other facility) 11100 S Eunice HWY 18 Hobbs NM 88240

DESTRUCTION OF SEDIMENT OIL BY: ☐ Burning ☐ Pit Disposal ☐ Use on Roads or firewalls ☐ Other

(Explain) _____

Location of Destruction _____

Justification of Destruction _____

CERTIFICATION: (APPLICATION MAY BE MADE BY EITHER OF THE FOLLOWING)

I hereby certify that the information above is true and complete to the best of my knowledge and belief.

Owner _____

Transporter Jenex Operating

By _____

Address P O Box 308 Hobbs NM 88241

Title _____

Signature [Signature]

Date _____

Title Manager

Date 1-14-3

OIL CONSERVATION DIVISION

Approved By Marie Peterson

Title MARIE PETERSON
GEOLOGICAL / PETROLEUM
TECHNICIAN

Date _____

FEB 06 2006

A COPY OF THIS FORM MUST BE ON LOCATION DURING TANK CLEANING, REMOVAL OF SEDIMENT OIL OR MISCELLANEOUS HYDROCARBONS, AND MUST BE PRESENTED WITH TANK BOTTOMS, SEDIMENT OIL OR MISCELLANEOUS HYDROCARBONS AT THE TREATING PLANT TO WHICH IT IS DELIVERED.

DISTRIBUTION BY OCD	
	Santa Fe
	File
	Operator
	Transporter (2)

District I
1625 N. French Dr., Hobbs, NM 88240
District II
1301 W. Grand Avenue, Artesia, NM 88210
District III
1000 Rio Brazos Road, Aztec, NM 87410
District IV
1220 S. St. Francis Dr., Santa Fe, NM 87505

State of New Mexico
Energy Minerals and Natural Resources

Oil Conservation Division
1220 South St. Francis Dr.
Santa Fe, NM 87505

Form C-117 A
Revised March 17, 1999

Submit 5 Copies to
Appropriate District Office

PERMIT NO. H-25546

TANK CLEANING, SEDIMENT OIL REMOVAL, TRANSPORTATION OF MISCELLANEOUS HYDROCARBONS AND DISPOSAL PERMIT

Operator or Owner MacLiskey Oil Field Service Address P.O. Box 580 Hobbs NM 88241
Lease or Facility Name Monument plant Location 16-20-37
U.L. - Sec. - Twp. - Rge.

OPERATION TO BE PERFORMED:

☐ Tank Cleaning ☐ Sediment Oil Removal ☒ Transportation of Miscellaneous Hydrocarbons

Operator or Owner Representative authorizing work Kelly

Date Work to be Performed 1-14-3

TANK CLEANING DATA

Tank Number _____

Volume _____

Tank Type _____

Volume Below Load Line _____

SEDIMENT OIL OR MISCELLANEOUS HYDROCARBON DATA

Sediment Oil from: ☐ Pit ☐ Cellar ☐ Other

MISCELLANEOUS OIL

Tank Bottoms From: ☐ Pipeline Station ☐ Crude Terminal ☐ Refinery ☐ Other*

Catchings From: ☐ Gasoline Plant ☐ Gathering Lines ☒ Salt Water Disposal System ☐ Other*

☐ Pipeline Break Oil or Spill

*Other (Explain) _____

VOLUME AND DESTINATION:

Estimated Volume 1000 Bbls.

Field test volume of good oil 578.93 Bbls.
(Not required prior to Division approval)

Destination (Name and Location of treating plant or other facility) 11100 S Eunice HWY 18 Hobbs NM 88240

DESTRUCTION OF SEDIMENT OIL BY:

☐ Burning ☐ Pit Disposal ☐ Use on Roads or firewalls ☐ Other

(Explain) _____

Location of Destruction _____

Justification of Destruction _____

CERTIFICATION: (APPLICATION MAY BE MADE BY EITHER OF THE FOLLOWING)

I hereby certify that the information above is true and complete to the best of my knowledge and belief.

Owner _____

Transporter Jenex Operating

By _____

Address P O Box 308 Hobbs NM 88241

Title _____

Signature [Signature]

Date _____

Title Manager

Date 1-14-3

OIL CONSERVATION DIVISION

Approved By Marie Peterson

Title MARIE PETERSON
GEOLOGICAL / PETROLEUM
TECHNICIAN

Date

FEB 06 2003

A COPY OF THIS FORM MUST BE ON LOCATION DURING TANK CLEANING, REMOVAL OF SEDIMENT OIL OR MISCELLANEOUS HYDROCARBONS, AND MUST BE PRESENTED WITH TANK BOTTOMS, SEDIMENT OIL OR MISCELLANEOUS HYDROCARBONS AT THE TREATING PLANT TO WHICH IT IS DELIVERED.

DISTRIBUTION BY OCD	
	Santa Fe
	File
	Operator
	Transporter (2)

District I
1625 R. French Dr., Hobbs, NM 88240
District II
1301 W. Grand Avenue, Artesia, NM 88210
District III
1600 Rio Brazos Road, Aztec, NM 87410
District IV
1220 S. St. Francis Dr., Santa Fe, NM 87505

State of New Mexico
Energy Minerals and Natural Resources

Oil Conservation Division
1220 South St. Francis Dr.
Santa Fe, NM 87505

Form C-117 A
Revised March 17, 1999

Submit 5 Copies to
Appropriate District Office

PERMIT NO. H-25542

TANK CLEANING, SEDIMENT OIL REMOVAL, TRANSPORTATION OF MISCELLANEOUS HYDROCARBONS AND DISPOSAL PERMIT

Operator or Owner MacLashkey Oil Field Service Address P.O. Box 580 Hobbs NM 88241

Lease or Facility Name Monument plant Location 16-20-37
U.L. - Sec. - Twp - Rge

OPERATION TO BE PERFORMED:

☐ Tank Cleaning ☐ Sediment Oil Removal ☒ Transportation of Miscellaneous Hydrocarbons

Operator or Owner Representative authorizing work Kelly

Date Work to be Performed 1-13-3

TANK CLEANING DATA Tank Number _____ Volume _____

Tank Type _____ Volume Below Load Line _____

SEDIMENT OIL OR MISCELLANEOUS HYDROCARBON DATA

Sediment Oil from: ☐ Pit ☐ Cellar ☐ Other

MISCELLANEOUS OIL

Tank Bottoms From: ☐ Pipeline Station ☐ Crude Terminal ☐ Refinery ☐ Other*

Catchings From: ☐ Gasoline Plant ☐ Gathering Lines ☒ Salt Water Disposal System ☐ Other*

☐ Pipeline Break Oil or Spill

*Other (Explain) _____

VOLUME AND DESTINATION: Estimated Volume 1000 Bbls. Field test volume of good oil 944.56 Bbls.
(Not required prior to Division approval)

Destination (Name and Location of treating plant or other facility) 11100 S Eunice HWY 18 Hobbs NM 88240

DESTRUCTION OF SEDIMENT OIL BY: ☐ Burning ☐ Pit Disposal ☐ Use on Roads or firewalls ☐ Other

(Explain) _____

Location of Destruction _____

Justification of Destruction _____

CERTIFICATION: (APPLICATION MAY BE MADE BY EITHER OF THE FOLLOWING)

I hereby certify that the information above is true and complete to the best of my knowledge and belief.

Owner _____ Transporter Jenex Operating

By _____ Address P O Box 308 Hobbs NM 88241

Title _____ Signature [Signature]

Date _____ Title Manager Date 1-13-3

OIL CONSERVATION DIVISION

Approved By Marie Peterson Title MARIE PETERSON
GEOLOGICAL / PETROLEUM
TECHNICIAN Date FEB 06 2003

A COPY OF THIS FORM MUST BE ON LOCATION DURING TANK CLEANING, REMOVAL OF SEDIMENT OIL OR MISCELLANEOUS HYDROCARBONS, AND MUST BE PRESENTED WITH TANK BOTTOMS, SEDIMENT OIL OR MISCELLANEOUS HYDROCARBONS AT THE TREATING PLANT TO WHICH IT IS DELIVERED.

DISTRIBUTION BY OCD	
	Santa Fe
	File
	Operator
	Transporter (2)

District I
1625 N. French Dr., Hobbs, NM 88240
District II
1301 W. Grand Avenue, Artesia, NM 88210
District III
1000 Rio Brazos Road, Aztec, NM 87410
District IV
1220 S. St. Francis Dr., Santa Fe, NM 87505

State of New Mexico
Energy Minerals and Natural Resources

Oil Conservation Division
1220 South St. Francis Dr.
Santa Fe, NM 87505

Form C-117 A
Revised March 17, 1999

Submit 5 Copies to
Appropriate District Office

PERMIT NO. H-25536

TANK CLEANING, SEDIMENT OIL REMOVAL, TRANSPORTATION OF MISCELLANEOUS HYDROCARBONS AND DISPOSAL PERMIT

Operator or Owner Gandy Corp. Address Box 827 Tatum Nm 88267

Lease or Facility Name Gandy plant Location 11-10-35
U.L. - Sec. - Twp. - Rge

OPERATION TO BE PERFORMED:

☐ Tank Cleaning ☐ Sediment Oil Removal ☒ Transportation of Miscellaneous Hydrocarbons

Operator or Owner Representative authorizing work Lewis

Date Work to be Performed 1-13-3

TANK CLEANING DATA Tank Number _____ Volume _____

Tank Type _____ Volume Below Load Line _____

SEDIMENT OIL OR MISCELLANEOUS HYDROCARBON DATA

Sediment Oil from: ☐ Pit ☐ Cellar ☐ Other

MISCELLANEOUS OIL

Tank Bottoms From: ☐ Pipeline Station ☐ Crude Terminal ☐ Refinery ☐ Other*

Catchings From: ☐ Gasoline Plant ☐ Gathering Lines ☒ Salt Water Disposal System ☐ Other*

☐ Pipeline Break Oil or Spill

*Other (Explain) _____

VOLUME AND DESTINATION: Estimated Volume 380 Bbls. Field test volume of good oil 386.81 Bbls.
(Not required prior to Division approval)

Destination (Name and Location of treating plant or other facility) 11100 S Eunice HWY 18 Hobbs NM 88240

DESTRUCTION OF SEDIMENT OIL BY: ☐ Burning ☐ Pit Disposal ☐ Use on Roads or firewalls ☐ Other

(Explain) _____

Location of Destruction _____

Justification of Destruction _____

CERTIFICATION: (APPLICATION MAY BE MADE BY EITHER OF THE FOLLOWING)

I hereby certify that the information above is true and complete to the best of my knowledge and belief.

Owner _____ Transporter Jenex Operating

By _____ Address P O Box 308 Hobbs NM 88241

Title _____ Signature [Signature]

Date _____ Title Manager Date 1-13-3

OIL CONSERVATION DIVISION

Approved By Marie Peterson Title MARIE PETERSON Date FEB 06 2003
GEOLOGICAL / PETROLEUM
TECHNICIAN

A COPY OF THIS FORM MUST BE ON LOCATION DURING TANK CLEANING, REMOVAL OF SEDIMENT OIL OR MISCELLANEOUS HYDROCARBONS, AND MUST BE PRESENTED WITH TANK BOTTOMS, SEDIMENT OIL OR MISCELLANEOUS HYDROCARBONS AT THE TREATING PLANT TO WHICH IT IS DELIVERED.

DISTRIBUTION BY OCD	
	Santa Fe
	File
	Operator
	Transporter (2)

District I
1625 N. French Dr., Hobbs, NM 88240
District II
611 South First, Azusa, NM 86210
District III
1000 Rio Brazos Road, Azusa, NM 87410
District IV
2040 South Pacheco, Santa Fe, NM 87505

State of New Mexico
Energy Minerals and Natural Resources

Oil Conservation Division
2040 South Pacheco
Santa Fe, NM 87505

Form C-117 A
Revised March 17, 1999

Submit 5 Copies to
Appropriate District Office

PERMIT NO. H-25535

TANK CLEANING, SEDIMENT OIL REMOVAL, TRANSPORTATION OF MISCELLANEOUS HYDROCARBONS AND DISPOSAL PERMIT

Operator or Owner Sundance Services Address P.O. Box 1737 Eunice NM 88231
 Lease or Facility Name Prabo Facility Location 29-21-38
 U.L. - Sec. - Twp. - Rge.

OPERATION TO BE PERFORMED:

☐ Tank Cleaning ☐ Sediment Oil Removal ☒ Transportation of Miscellaneous Hydrocarbons

Operator or Owner Representative authorizing work Fabian

Date Work to be Performed 1-11-3

TANK CLEANING DATA

Tank Number _____

Volume _____

Tank Type _____

Volume Below Load Line _____

SEDIMENT OIL OR MISCELLANEOUS HYDROCARBON DATA

Sediment Oil from: ☐ Pit ☐ Cellar ☐ Other

MISCELLANEOUS OIL

Tank Bottoms from: ☐ Pipeline Station ☐ Crude Terminal ☐ Refinery ☐ Other*

Catchings from: ☐ Gasoline Plant ☐ Gathering Lines ☒ Salt Water Disposal System ☐ Other*

☐ Pipeline Break Oil or Spill

*Other (Explain) _____

VOLUME AND DESTINATION:

Estimated Volume 190 Bbls.

Field test volume of good oil 186.48 Bbls.

(Not required prior to Division approval)

Destination (Name and Location of treating plant or other facility) Jenex Operating 11100 S Eunice Highway 18

P O Box 308 Hobbs NM 88241

DESTRUCTION OF SEDIMENT OIL BY:

☐ Burning ☐ Pit Disposal ☐ Use on Roads or firewalls ☐ Other

(Explain) _____

Location of Destruction _____

Justification of Destruction _____

CERTIFICATION: (APPLICATION MAY BE MADE BY EITHER OF THE FOLLOWING)

I hereby certify that the information above is true and complete to the best of my knowledge and belief.

Owner _____

Transporter Jenex Operating

By _____

Address P O Box 308 Hobbs NM 88241

Title _____

Signature [Signature]

Date _____

Title Plant Manager

Date 1-11-3

OIL CONSERVATION DIVISION

Approved By Marie Peterson

Title

MARIE PETERSON
GEOLOGICAL / PETROLEUM
TECHNICIAN

Date

FEB 06 2003

A COPY OF THIS FORM MUST BE ON LOCATION DURING TANK CLEANING, REMOVAL OF SEDIMENT OIL OR MISCELLANEOUS HYDROCARBONS, AND MUST BE PRESENTED WITH TANK BOTTOMS, SEDIMENT OIL OR MISCELLANEOUS HYDROCARBONS AT THE TREATING PLANT TO WHICH IT IS DELIVERED.

DISTRIBUTION BY OCD	
	Santa Fe
	File
	Operator
	Transporter (2)

District I
1625 N. French Dr., Hobbs, NM 88240
District II
211 South First, Artesia, NM 88210
District III
1600 Rio Brazos Road, Aztec, NM 87410
District IV
2040 South Pacheco, Santa Fe, NM 87505

State of New Mexico
Energy Minerals and Natural Resources

Oil Conservation Division
2040 South Pacheco
Santa Fe, NM 87505

Form C-117 A
Revised March 17, 1999

Submit 5 Copies to
Appropriate District Office

PERMIT NO. H-25534

TANK CLEANING, SEDIMENT OIL REMOVAL, TRANSPORTATION OF MISCELLANEOUS HYDROCARBONS AND DISPOSAL PERMIT

Operator or Owner Rice Operating Address 122 W Taylor Hobbs NM 88240
Name of Facility I-1 Location 1-20-36
U.L. - Sec. - Twp. - Rge.

OPERATION TO BE PERFORMED:

☐ Tank Cleaning ☐ Sediment Oil Removal ☒ Transportation of Miscellaneous Hydrocarbons

Operator or Owner Representative authorizing work Craig

Date Work to be Performed 1-11-3

TANK CLEANING DATA Tank Number _____ Volume _____

Tank Type _____ Volume Below Load Line _____

SEDIMENT OIL OR MISCELLANEOUS HYDROCARBON DATA

Sediment Oil from: ☐ Pit ☐ Cellar ☐ Other

MISCELLANEOUS OIL

Tank Bottoms from: ☐ Pipeline Station ☐ Crude Terminal ☐ Refinery ☐ Other*

Catchings from: ☐ Gasoline Plant ☐ Gathering Lines ☒ Salt Water Disposal System ☐ Other*

☐ Pipeline Break Oil or Spill

*Other (Explain) _____

VOLUME AND DESTINATION: Estimated Volume 70 Bbls. Field test volume of good oil 65.08 Bbls.
(Not required prior to Division approval)

Destination (Name and Location of treating plant or other facility) Jenex Operating 11100 S Eunice Highway 18
P O Box 308 Hobbs NM 88241

DESTRUCTION OF SEDIMENT OIL BY: ☐ Burning ☐ Pit Disposal ☐ Use on Roads or firewalls ☐ Other

(Explain) _____

Location of Destruction _____

Justification of Destruction _____

CERTIFICATION: (APPLICATION MAY BE MADE BY EITHER OF THE FOLLOWING)

I hereby certify that the information above is true and complete to the best of my knowledge and belief.

Owner _____

Transporter Jenex Operating

By _____

Address P O Box 308 Hobbs NM 88241

Title _____

Signature [Signature]

Date _____

Title Plant Manager Date 1-11-3

OIL CONSERVATION DIVISION

Approved By Marie Peterson Title MARIE PETERSON Date FEB 06 2003

GEOLOGICAL / PETROLEUM
TECHNICIAN

A COPY OF THIS FORM MUST BE ON LOCATION DURING TANK CLEANING, REMOVAL OF SEDIMENT OIL OR MISCELLANEOUS HYDROCARBONS, AND MUST BE PRESENTED WITH TANK BOTTOMS, SEDIMENT OIL OR MISCELLANEOUS HYDROCARBONS AT THE TREATING PLANT TO WHICH IT IS DELIVERED.

DISTRIBUTION BY OCD	
	Santa Fe
	File
	Operator
	Transporter (2)

District I
1625 R. French Dr., Hobbs, NM 88240
District II
1301 W. Grand Avenue, Artesia, NM 88210
District III
1000 Rio Brazos Road, Aztec, NM 87410
District IV
1220 S. St. Francis Dr., Santa Fe, NM 87505

State of New Mexico
Energy Minerals and Natural Resources

Oil Conservation Division
1220 South St. Francis Dr.
Santa Fe, NM 87505

Form C-117 A
Revised March 17, 1999

Submit 5 Copies to
Appropriate District Office

PERMIT NO. H-25533

TANK CLEANING, SEDIMENT OIL REMOVAL, TRANSPORTATION OF MISCELLANEOUS HYDROCARBONS AND DISPOSAL PERMIT

Operator or Owner Rice Operating Address 122 W. Taylor Hobbs NM 88240
Lease or Facility Name ABO C-2 Location 2-17-36
U.L. - Sec. - Twp - Rge

OPERATION TO BE PERFORMED:

☐ Tank Cleaning ☐ Sediment Oil Removal ☒ Transportation of Miscellaneous Hydrocarbons

Operator or Owner Representative authorizing work Craig

Date Work to be Performed 1-10-3

TANK CLEANING DATA Tank Number _____ Volume _____

Tank Type _____ Volume Below Load Line _____

SEDIMENT OIL OR MISCELLANEOUS HYDROCARBON DATA

Sediment Oil from: ☐ Pit ☐ Cellar ☐ Other

MISCELLANEOUS OIL

Tank Bottoms From: ☐ Pipeline Station ☐ Crude Terminal ☐ Refinery ☐ Other*

Catchings From: ☐ Gasoline Plant ☐ Gathering Lines ☒ Salt Water Disposal System ☐ Other*

☐ Pipeline Break Oil or Spill

*Other (Explain) _____

VOLUME AND DESTINATION: Estimated Volume 110 Bbls. Field test volume of good oil 108.34 Bbls.
(Not required prior to Division approval)

Destination (Name and Location of treating plant or other facility) 11100 S Eunice HWY 18 Hobbs NM 88240

DESTRUCTION OF SEDIMENT OIL BY: ☐ Burning ☐ Pit Disposal ☐ Use on Roads or firewalls ☐ Other

(Explain) _____

Location of Destruction _____

Justification of Destruction _____

CERTIFICATION: (APPLICATION MAY BE MADE BY EITHER OF THE FOLLOWING)

I hereby certify that the information above is true and complete to the best of my knowledge and belief.

Owner _____ Transporter Jenex Operating

By _____ Address P O Box 308 Hobbs NM 88241

Title _____ Signature [Signature]

Date _____ Title Manager Date 1-10-3

OIL CONSERVATION DIVISION

Approved By Marie Peterson Title MARIE PETERSON Date FEB 06 2003
GEOLOGICAL / PETROLEUM
TECHNICIAN

A COPY OF THIS FORM MUST BE ON LOCATION DURING TANK CLEANING, REMOVAL OF SEDIMENT OIL OR MISCELLANEOUS HYDROCARBONS, AND MUST BE PRESENTED WITH TANK BOTTOMS, SEDIMENT OIL OR MISCELLANEOUS HYDROCARBONS AT THE TREATING PLANT TO WHICH IT IS DELIVERED.

DISTRIBUTION BY OCD	
	Santa Fe
	File
	Operator
	Transporter (2)

District I
1625 N. French Dr., Hobbs, NM 88240
District II
1301 W. Grand Avenue, Artesia, NM 88210
District III
1000 Rio Brazos Road, Aztec, NM 87410
District IV
1220 S. St. Francis Dr., Santa Fe, NM 87505

State of New Mexico
Energy Minerals and Natural Resources

Oil Conservation Division
1220 South St. Francis Dr.
Santa Fe, NM 87505

Form C-117 A
Revised March 17, 1999

Submit 5 Copies to
Appropriate District Office

PERMIT NO. H-25525

TANK CLEANING, SEDIMENT OIL REMOVAL, TRANSPORTATION OF MISCELLANEOUS HYDROCARBONS AND DISPOSAL PERMIT

Operator or Owner Gandy Corp Address Box 827 Tatum NM 88267

Lease or Facility Name Gandy plat Location 11-10-35
U.L. - Sec. - Twp. - Rge.

OPERATION TO BE PERFORMED:

☐ Tank Cleaning ☐ Sediment Oil Removal ☒ Transportation of Miscellaneous Hydrocarbons

Operator or Owner Representative authorizing work Lewis

Date Work to be Performed 1-8-9-3

TANK CLEANING DATA Tank Number _____ Volume _____

Tank Type _____ Volume Below Load Line _____

SEDIMENT OIL OR MISCELLANEOUS HYDROCARBON DATA

Sediment Oil from: ☐ Pit ☐ Cellar ☐ Other

MISCELLANEOUS OIL

Tank Bottoms From: ☐ Pipeline Station ☐ Crude Terminal ☐ Refinery ☐ Other*

Catchings From: ☐ Gasoline Plant ☐ Gathering Lines ☒ Salt Water Disposal System ☐ Other*

☐ Pipeline Break Oil or Spill

*Other (Explain) _____

VOLUME AND DESTINATION: Estimated Volume 785 Bbls. Field test volume of good oil 790.13 Bbls.
(Not required prior to Division approval)

Destination (Name and Location of treating plant or other facility) 11100 S Eunice HWY 18 Hobbs NM 88240

DESTRUCTION OF SEDIMENT OIL BY: ☐ Burning ☐ Pit Disposal ☐ Use on Roads or firewalls ☐ Other

(Explain) _____

Location of Destruction _____

Justification of Destruction _____

CERTIFICATION: (APPLICATION MAY BE MADE BY EITHER OF THE FOLLOWING)

I hereby certify that the information above is true and complete to the best of my knowledge and belief.

Owner _____ Transporter Jenex Operating

By _____ Address P O Box 308 Hobbs NM 88241

Title _____ Signature [Signature]

Date _____ Title Manager Date 1-8-3

OIL CONSERVATION DIVISION

Approved By Marie Peterson Title MARIE PETERSON Date FEB 06 2003
GEOLOGICAL / PETROLEUM
TECHNICIAN

A COPY OF THIS FORM MUST BE ON LOCATION DURING TANK CLEANING, REMOVAL OF SEDIMENT OIL OR MISCELLANEOUS HYDROCARBONS, AND MUST BE PRESENTED WITH TANK BOTTOMS, SEDIMENT OIL OR MISCELLANEOUS HYDROCARBONS AT THE TREATING PLANT TO WHICH IT IS DELIVERED.

DISTRIBUTION BY OCD	
	Santa Fe
	File
	Operator
	Transporter (2)

District I
1625 N. French Dr., Hobbs, NM 88240
District II
1301 W. Grand Avenue, Artesia, NM 88210
District III
1000 Rio Brazos Road, Aztec, NM 87410
District IV
1220 S. St. Francis Dr., Santa Fe, NM 87505

State of New Mexico
Energy Minerals and Natural Resources

Oil Conservation Division
1220 South St. Francis Dr.
Santa Fe, NM 87505

Form C-117 A
Revised March 17, 1999

Submit 5 Copies to
Appropriate District Office

PERMIT NO. H-25524

TANK CLEANING, SEDIMENT OIL REMOVAL, TRANSPORTATION OF MISCELLANEOUS HYDROCARBONS AND DISPOSAL PERMIT

Operator or Owner Rice Operat'g Address 122 W Taylor Hobbs Nm 88240

Lease or Facility Name M-9 Location 9-20-37

U.L. - Sec. - Twp. - Rge.

OPERATION TO BE PERFORMED:

☐ Tank Cleaning ☐ Sediment Oil Removal ☒ Transportation of Miscellaneous Hydrocarbons

Operator or Owner Representative authorizing work Craig

Date Work to be Performed 1-7-3

TANK CLEANING DATA Tank Number _____ Volume _____

Tank Type _____ Volume Below Load Line _____

SEDIMENT OIL OR MISCELLANEOUS HYDROCARBON DATA

Sediment Oil from: ☐ Pit ☐ Cellar ☐ Other

MISCELLANEOUS OIL

Tank Bottoms From: ☐ Pipeline Station ☐ Crude Terminal ☐ Refinery ☐ Other*

Catchings From: ☐ Gasoline Plant ☐ Gathering Lines ☒ Salt Water Disposal System ☐ Other*

☐ Pipeline Break Oil or Spill

*Other (Explain) _____

VOLUME AND DESTINATION: Estimated Volume 100 Bbls. Field test volume of good oil 90.0 Bbls.
(Not required prior to Division approval)

Destination (Name and Location of treating plant or other facility) 11100 S Eunice HWY 18 Hobbs NM 88240

DESTRUCTION OF SEDIMENT OIL BY: ☐ Burning ☐ Pit Disposal ☐ Use on Roads or firewalls ☐ Other

(Explain) _____

Location of Destruction _____

Justification of Destruction _____

CERTIFICATION: (APPLICATION MAY BE MADE BY EITHER OF THE FOLLOWING)

I hereby certify that the information above is true and complete to the best of my knowledge and belief.

Owner _____ Transporter Jenex Operating

By _____ Address P O Box 308 Hobbs NM 88241

Title _____ Signature [Signature]

Date _____ Title Manager Date 1-7-3

OIL CONSERVATION DIVISION

Approved By Marie Peterson Title MARIE PETERSON
GEOLOGICAL / PETROLEUM
TECHNICIAN

Date FEB 06 2003

A COPY OF THIS FORM MUST BE ON LOCATION DURING TANK CLEANING, REMOVAL OF SEDIMENT OIL OR MISCELLANEOUS HYDROCARBONS, AND MUST BE PRESENTED WITH TANK BOTTOMS, SEDIMENT OIL OR MISCELLANEOUS HYDROCARBONS AT THE TREATING PLANT TO WHICH IT IS DELIVERED.

DISTRIBUTION BY OCD	
	Santa Fe
	File
	Operator
	Transporter (2)

District I
1625 N. French Dr., Hobbs, NM 88240
District II
1301 W. Grand Avenue, Artesia, NM 88210
District III
1000 Rio Brazos Road, Aztec, NM 87410
District IV
1220 S. St. Francis Dr., Santa Fe, NM 87505

State of New Mexico
Energy Minerals and Natural Resources

Oil Conservation Division
1220 South St. Francis Dr.
Santa Fe, NM 87505

Form C-117 A
Revised March 17, 1999

Submit 5 Copies to
Appropriate District Office

PERMIT NO. H-25518

TANK CLEANING, SEDIMENT OIL REMOVAL, TRANSPORTATION OF MISCELLANEOUS HYDROCARBONS AND DISPOSAL PERMIT

Operator or Owner Gandy Corp. Address Box 827 Tatum NM 88267

Lease or Facility Name Gandy plant Location 11-10-35
U.L. - Sec. - Twp. - Rge.

OPERATION TO BE PERFORMED:

☐ Tank Cleaning ☐ Sediment Oil Removal ☒ Transportation of Miscellaneous Hydrocarbons

Operator or Owner Representative authorizing work Lewis

Date Work to be Performed 1-5-6-3

TANK CLEANING DATA Tank Number _____ Volume _____

Tank Type _____ Volume Below Load Line _____

SEDIMENT OIL OR MISCELLANEOUS HYDROCARBON DATA

Sediment Oil from: ☐ Pit ☐ Cellar ☐ Other

MISCELLANEOUS OIL

Tank Bottoms From: ☐ Pipeline Station ☐ Crude Terminal ☐ Refinery ☐ Other*

Catchings From: ☐ Gasoline Plant ☐ Gathering Lines ☒ Salt Water Disposal System ☐ Other*

☐ Pipeline Break Oil or Spill

*Other (Explain) _____

VOLUME AND DESTINATION: Estimated Volume 780 Bbls. Field test volume of good oil 780.74 Bbls.
(Not required prior to Division approval)

Destination (Name and Location of treating plant or other facility) 11100 S Eunice HWY 18 Hobbs NM 88240

DESTRUCTION OF SEDIMENT OIL BY: ☐ Burning ☐ Pit Disposal ☐ Use on Roads or firewalls ☐ Other

(Explain) _____

Location of Destruction _____

Justification of Destruction _____

CERTIFICATION: (APPLICATION MAY BE MADE BY EITHER OF THE FOLLOWING)

I hereby certify that the information above is true and complete to the best of my knowledge and belief.

Owner _____

Transporter Jenex Operating

By _____

Address P O Box 308 Hobbs NM 88241

Title _____

Signature [Signature]

Date _____

Title Manager Date 1-5-3

OIL CONSERVATION DIVISION

Approved By Marie Peterson

Title MARIE PETERSON
GEOLOGICAL / PETROLEUM
TECHNICIAN

Date FEB 06 2003

A COPY OF THIS FORM MUST BE ON LOCATION DURING TANK CLEANING, REMOVAL OF SEDIMENT OIL OR MISCELLANEOUS HYDROCARBONS, AND MUST BE PRESENTED WITH TANK BOTTOMS, SEDIMENT OIL OR MISCELLANEOUS HYDROCARBONS AT THE TREATING PLANT TO WHICH IT IS DELIVERED.

DISTRIBUTION BY OCD	
	Santa Fe
	File
	Operator
	Transporter (2)

District I
1625 N. French Dr., Hobbs, NM 88240
District II
1301 W. Grand Avenue, Artesia, NM 88210
District III
1000 Rio Brazos Road, Aztec, NM 87410
District IV
1220 S. St. Francis Dr., Santa Fe, NM 87505

State of New Mexico
Energy Minerals and Natural Resources

Oil Conservation Division
1220 South St. Francis Dr.
Santa Fe, NM 87505

Form C-117 A
Revised March 17, 1999

Submit 5 Copies to
Appropriate District Office

PERMIT NO. H-25517

TANK CLEANING, SEDIMENT OIL REMOVAL, TRANSPORTATION OF MISCELLANEOUS HYDROCARBONS AND DISPOSAL PERMIT

Operator or Owner Hem Disposal Address Box 1544 Lovington NM 88260

Lease or Facility Name Magnes Graham SWD Location 9-15-36
U.L. - Sec. - Twp. - Rge.

OPERATION TO BE PERFORMED:

☐ Tank Cleaning ☐ Sediment Oil Removal ☒ Transportation of Miscellaneous Hydrocarbons

Operator or Owner Representative authorizing work Don

Date Work to be Performed 1-5-3

TANK CLEANING DATA

Tank Number _____

Volume _____

Tank Type _____

Volume Below Load Line _____

SEDIMENT OIL OR MISCELLANEOUS HYDROCARBON DATA

Sediment Oil from: ☐ Pit ☐ Cellar ☐ Other

MISCELLANEOUS OIL

Tank Bottoms From: ☐ Pipeline Station ☐ Crude Terminal ☐ Refinery ☐ Other*

Catchings From: ☐ Gasoline Plant ☐ Gathering Lines ☒ Salt Water Disposal System ☐ Other*

☐ Pipeline Break Oil or Spill

*Other (Explain) _____

VOLUME AND DESTINATION:

Estimated Volume 380 Bbls.

Field test volume of good oil 376.72 Bbls.
(Not required prior to Division approval)

Destination (Name and Location of treating plant or other facility) 11100 S Eunice HWY 18 Hobbs NM 88240

DESTRUCTION OF SEDIMENT OIL BY:

☐ Burning ☐ Pit Disposal ☐ Use on Roads or firewalls ☐ Other

(Explain) _____

Location of Destruction _____

Justification of Destruction _____

CERTIFICATION: (APPLICATION MAY BE MADE BY EITHER OF THE FOLLOWING)

I hereby certify that the information above is true and complete to the best of my knowledge and belief.

Owner _____

Transporter Jenex Operating

By _____

Address P O Box 308 Hobbs NM 88241

Title _____

Signature [Signature]

Date _____

Title Manager

Date 1-5-3

OIL CONSERVATION DIVISION

Approved By Marie Peterson

Title _____

MARIE PETERSON
GEOLOGICAL / PETROLEUM
TECHNICIAN

Date _____

FEB 06 2003

A COPY OF THIS FORM MUST BE ON LOCATION DURING TANK CLEANING, REMOVAL OF SEDIMENT OIL OR MISCELLANEOUS HYDROCARBONS, AND MUST BE PRESENTED WITH TANK BOTTOMS, SEDIMENT OIL OR MISCELLANEOUS HYDROCARBONS AT THE TREATING PLANT TO WHICH IT IS DELIVERED.

DISTRIBUTION BY OCD	
	Santa Fe
	File
	Operator
	Transporter (2)

District I
1625 R. French Dr., Hobbs, NM 88240
District II
1301 W. Grand Avenue, Artesia, NM 88210
District III
1000 Rio Brazos Road, Aztec, NM 87410
District IV
1220 S. St. Francis Dr., Santa Fe, NM 87505

State of New Mexico
Energy Minerals and Natural Resources

Oil Conservation Division
1220 South St. Francis Dr.
Santa Fe, NM 87505

Form C-117 A
Revised March 17, 1999

Submit 5 Copies to
Appropriate District Office

PERMIT NO. H-25516

TANK CLEANING, SEDIMENT OIL REMOVAL, TRANSPORTATION OF MISCELLANEOUS HYDROCARBONS AND DISPOSAL PERMIT

Operator or Owner Rice Operating Address 122 W Taylor Hobbs NM 88240
Lease or Facility Name M-33 Location 33-20-37
U.L. - Sec. - Twp. - Rge.

OPERATION TO BE PERFORMED:

☐ Tank Cleaning ☐ Sediment Oil Removal ☒ Transportation of Miscellaneous Hydrocarbons

Operator or Owner Representative authorizing work Daniel

Date Work to be Performed 1-4-3

TANK CLEANING DATA

Tank Number _____

Volume _____

Tank Type _____

Volume Below Load Line _____

SEDIMENT OIL OR MISCELLANEOUS HYDROCARBON DATA

Sediment Oil from: ☐ Pit ☐ Cellar ☐ Other

MISCELLANEOUS OIL

Tank Bottoms From: ☐ Pipeline Station ☐ Crude Terminal ☐ Refinery ☐ Other*

Catchings From: ☐ Gasoline Plant ☐ Gathering Lines ☒ Salt Water Disposal System ☐ Other*

☐ Pipeline Break Oil or Spill

*Other (Explain) _____

VOLUME AND DESTINATION:

Estimated Volume 60 Bbls.

Field test volume of good oil 51.12 Bbls.
(Not required prior to Division approval)

Destination (Name and Location of treating plant or other facility) 11100 S Eunice HWY 18 Hobbs NM 88240

DESTRUCTION OF SEDIMENT OIL BY:

☐ Burning ☐ Pit Disposal ☐ Use on Roads or firewalls ☐ Other

(Explain) _____

Location of Destruction _____

Justification of Destruction _____

CERTIFICATION: (APPLICATION MAY BE MADE BY EITHER OF THE FOLLOWING)

I hereby certify that the information above is true and complete to the best of my knowledge and belief.

Owner _____

Transporter Jenex Operating

By _____

Address P O Box 308 Hobbs NM 88241

Title _____

Signature [Signature]

Date _____

Title Manager

Date 1-4-3

OIL CONSERVATION DIVISION

Approved By Marie Peterson

Title _____

MARIE PETERSON
GEOLOGICAL / PETROLEUM
TECHNICIAN

Date _____

FEB 06 2003

A COPY OF THIS FORM MUST BE ON LOCATION DURING TANK CLEANING, REMOVAL OF SEDIMENT OIL OR MISCELLANEOUS HYDROCARBONS, AND MUST BE PRESENTED WITH TANK BOTTOMS, SEDIMENT OIL OR MISCELLANEOUS HYDROCARBONS AT THE TREATING PLANT TO WHICH IT IS DELIVERED.

DISTRIBUTION BY OCD	
	Santa Fe
	File
	Operator
	Transporter (2)

District I
1625 N. French Dr., Hobbs, NM 88240
District II
1301 W. Grand Avenue, Artesia, NM 88210
District III
1000 Rio Brazos Road, Aztec, NM 87410
District IV
1220 S. St. Francis Dr., Santa Fe, NM 87505

State of New Mexico
Energy Minerals and Natural Resources

Oil Conservation Division
1220 South St. Francis Dr.
Santa Fe, NM 87505

Form C-117 A
Revised March 17, 1999

Submit 5 Copies to
Appropriate District Office

PERMIT NO. H-25515

TANK CLEANING, SEDIMENT OIL REMOVAL, TRANSPORTATION OF MISCELLANEOUS HYDROCARBONS AND DISPOSAL PERMIT

Operator or Owner Sundance Services Address P.O. Box 1737 Eunice NM 88231

Lease or Facility Name Piabo Facility Location 29-21-38
U.L. - Sec. - Twp. - Rge.

OPERATION TO BE PERFORMED:

☐ Tank Cleaning ☐ Sediment Oil Removal ☒ Transportation of Miscellaneous Hydrocarbons

Operator or Owner Representative authorizing work Kelly

Date Work to be Performed 1-4-3

TANK CLEANING DATA

Tank Number _____

Volume _____

Tank Type _____

Volume Below Load Line _____

SEDIMENT OIL OR MISCELLANEOUS HYDROCARBON DATA

Sediment Oil from: ☐ Pit ☐ Cellar ☐ Other

MISCELLANEOUS OIL

Tank Bottoms From: ☐ Pipeline Station ☐ Crude Terminal ☐ Refinery ☐ Other*

Catchings From: ☐ Gasoline Plant ☐ Gathering Lines ☒ Salt Water Disposal System ☐ Other*

☐ Pipeline Break Oil or Spill

*Other (Explain) _____

VOLUME AND DESTINATION:

Estimated Volume 190 Bbls.

Field test volume of good oil 109.00 Bbls.
(Not required prior to Division approval)

Destination (Name and Location of treating plant or other facility) 11100 S Eunice HWY 18 Hobbs NM 88240

DESTRUCTION OF SEDIMENT OIL BY:

☐ Burning ☐ Pit Disposal ☐ Use on Roads or firewalls ☐ Other

(Explain) _____

Location of Destruction _____

Justification of Destruction _____

CERTIFICATION: (APPLICATION MAY BE MADE BY EITHER OF THE FOLLOWING)

I hereby certify that the information above is true and complete to the best of my knowledge and belief.

Owner _____

Transporter Jenex Operating

By _____

Address P O Box 308 Hobbs NM 88241

Title _____

Signature [Signature]

Date _____

Title Manager

Date 1-4-3

OIL CONSERVATION DIVISION

Approved By Marie Peterson

Title

MARIE PETERSON
GEOLOGICAL / PETROLEUM
TECHNICIAN

Date

FEB 06 2003

A COPY OF THIS FORM MUST BE ON LOCATION DURING TANK CLEANING, REMOVAL OF SEDIMENT OIL OR MISCELLANEOUS HYDROCARBONS, AND MUST BE PRESENTED WITH TANK BOTTOMS, SEDIMENT OIL OR MISCELLANEOUS HYDROCARBONS AT THE TREATING PLANT TO WHICH IT IS DELIVERED.

DISTRIBUTION BY OCD	
	Santa Fe
	File
	Operator
	Transporter (2)

District I
1625 N. French Dr., Hobbs, NM 88240
District II
1301 W. Grand Avenue, Artesia, NM 88210
District III
1000 Rio Brazos Road, Aztec, NM 87410
District IV
1220 S. St. Francis Dr., Santa Fe, NM 87505

State of New Mexico
Energy Minerals and Natural Resources

Oil Conservation Division
1220 South St. Francis Dr.
Santa Fe, NM 87505

Form C-117 A
Revised March 17, 1999

Submit 5 Copies to
Appropriate District Office

PERMIT NO. H-25514

TANK CLEANING, SEDIMENT OIL REMOVAL, TRANSPORTATION OF MISCELLANEOUS HYDROCARBONS AND DISPOSAL PERMIT

Operator or Owner Rice Operating Address 122 W Taylor Hobbs NM 88240
Lease or Facility Name N-18 Location 18-22-37
U.L. - Sec. - Twp. - Rge.

OPERATION TO BE PERFORMED:

☐ Tank Cleaning ☐ Sediment Oil Removal ☒ Transportation of Miscellaneous Hydrocarbons

Operator or Owner Representative authorizing work Craig

Date Work to be Performed 1-4-3

TANK CLEANING DATA

Tank Number

Volume

Tank Type

Volume Below Load Line

SEDIMENT OIL OR MISCELLANEOUS HYDROCARBON DATA

Sediment Oil from: ☐ Pit ☐ Cellar ☐ Other

MISCELLANEOUS OIL

Tank Bottoms From: ☐ Pipeline Station ☐ Crude Terminal ☐ Refinery ☐ Other*

Catchings From: ☐ Gasoline Plant ☐ Gathering Lines ☒ Salt Water Disposal System ☐ Other*

☐ Pipeline Break Oil or Spill

*Other (Explain)

VOLUME AND DESTINATION:

Estimated Volume 300 Bbls.

Field test volume of good oil 278.40 Bbls.
(Not required prior to Division approval)

Destination (Name and Location of treating plant or other facility) 11100 S Eunice HWY 18 Hobbs NM 88240

DESTRUCTION OF SEDIMENT OIL BY:

☐ Burning ☐ Pit Disposal ☐ Use on Roads or firewalls ☐ Other

(Explain)

Location of Destruction

Justification of Destruction

CERTIFICATION: (APPLICATION MAY BE MADE BY EITHER OF THE FOLLOWING)

I hereby certify that the information above is true and complete to the best of my knowledge and belief.

Owner

Transporter Jenex Operating

By

Address P O Box 308 Hobbs NM 88241

Title

Signature [Signature]

Date

Title Manager

Date 1-4-3

OIL CONSERVATION DIVISION

Approved By Marie Peterson

Title

MARIE PETERSON
GEOLOGICAL / PETROLEUM
TECHNICIAN

Date

FEB 06 2003

A COPY OF THIS FORM MUST BE ON LOCATION DURING TANK CLEANING, REMOVAL OF SEDIMENT OIL OR MISCELLANEOUS HYDROCARBONS, AND MUST BE PRESENTED WITH TANK BOTTOMS, SEDIMENT OIL OR MISCELLANEOUS HYDROCARBONS AT THE TREATING PLANT TO WHICH IT IS DELIVERED.

DISTRIBUTION BY OCD	
	Santa Fe
	File
	Operator
	Transporter (2)

District I
1625 N. French Dr., Hobbs, NM 88240
District II
1301 W. Grand Avenue, Artesia, NM 88210
District III
1000 Rio Brazos Road, Aztec, NM 87410
District IV
1220 S. St. Francis Dr., Santa Fe, NM 87505

State of New Mexico
Energy Minerals and Natural Resources

Oil Conservation Division
1220 South St. Francis Dr.
Santa Fe, NM 87505

Form C-117 A
Revised March 17, 1999

Submit 5 Copies to
Appropriate District Office

PERMIT NO. H-25510

TANK CLEANING, SEDIMENT OIL REMOVAL, TRANSPORTATION OF MISCELLANEOUS HYDROCARBONS AND DISPOSAL PERMIT

Operator or Owner Basin Alliance LLC Address P.O. Box 1378 Hobbs NM 88241
Lease or Facility Name A.J. State SWD Location 33-18-36
U.L. - Sec. - Twp. - Rge.

OPERATION TO BE PERFORMED:

☐ Tank Cleaning ☐ Sediment Oil Removal ☒ Transportation of Miscellaneous Hydrocarbons

Operator or Owner Representative authorizing work Hugo

Date Work to be Performed 1-3-3

TANK CLEANING DATA Tank Number _____ Volume _____

Tank Type _____ Volume Below Load Line _____

SEDIMENT OIL OR MISCELLANEOUS HYDROCARBON DATA

Sediment Oil from: ☐ Pit ☐ Cellar ☐ Other

MISCELLANEOUS OIL

Tank Bottoms From: ☐ Pipeline Station ☐ Crude Terminal ☐ Refinery ☐ Other*

Catchings From: ☐ Gasoline Plant ☐ Gathering Lines ☒ Salt Water Disposal System ☐ Other*

☐ Pipeline Break Oil or Spill

*Other (Explain) _____

VOLUME AND DESTINATION: Estimated Volume 190 Bbls. Field test volume of good oil 120.11 Bbls.
(Not required prior to Division approval)

Destination (Name and Location of treating plant or other facility) 11100 S Eunice HWY 18 Hobbs NM 88240

DESTRUCTION OF SEDIMENT OIL BY: ☐ Burning ☐ Pit Disposal ☐ Use on Roads or firewalls ☐ Other

(Explain) _____

Location of Destruction _____

Justification of Destruction _____

CERTIFICATION: (APPLICATION MAY BE MADE BY EITHER OF THE FOLLOWING)

I hereby certify that the information above is true and complete to the best of my knowledge and belief.

Owner _____ Transporter Jenex Operating
By _____ Address P O Box 308 Hobbs NM 88241
Title _____ Signature [Signature]
Date _____ Title Manager Date 1-3-3

OIL CONSERVATION DIVISION

Approved By Marie Peterson Title MARIE PETERSON
GEOLOGICAL / PETROLEUM
TECHNICIAN

Date

FEB 06 2003

A COPY OF THIS FORM MUST BE ON LOCATION DURING TANK CLEANING, REMOVAL OF SEDIMENT OIL OR MISCELLANEOUS HYDROCARBONS, AND MUST BE PRESENTED WITH TANK BOTTOMS, SEDIMENT OIL OR MISCELLANEOUS HYDROCARBONS AT THE TREATING PLANT TO WHICH IT IS DELIVERED.

DISTRIBUTION BY OCD	
	Santa Fe
	File
	Operator
	Transporter (2)

District I
1625 N. French Dr., Hobbs, NM 88240
District II
1301 W. Grand Avenue, Artesia, NM 88210
District III
1000 Rio Brazos Road, Aztec, NM 87410
District IV
1220 S. St. Francis Dr., Santa Fe, NM 87505

State of New Mexico
Energy Minerals and Natural Resources

Oil Conservation Division
1220 South St. Francis Dr.
Santa Fe, NM 87505

Form C-117 A
Revised March 17, 1999

Submit 5 Copies to
Appropriate District Office

PERMIT NO. H-25505

TANK CLEANING, SEDIMENT OIL REMOVAL, TRANSPORTATION OF MISCELLANEOUS HYDROCARBONS AND DISPOSAL PERMIT

Operator or Owner Rice Operating Address 122 W Taylor Hobbs NM 88240

Lease or Facility Name BD C-2 Location 2-22-37
U.L. - Sec. - Twp. - Rge.

OPERATION TO BE PERFORMED:

☐ Tank Cleaning ☐ Sediment Oil Removal ☒ Transportation of Miscellaneous Hydrocarbons

Operator or Owner Representative authorizing work Craig

Date Work to be Performed 12-31-2

TANK CLEANING DATA Tank Number _____ Volume _____

Tank Type _____ Volume Below Load Line _____

SEDIMENT OIL OR MISCELLANEOUS HYDROCARBON DATA

Sediment Oil from: ☐ Pit ☐ Cellar ☐ Other

MISCELLANEOUS OIL

Tank Bottoms From: ☐ Pipeline Station ☐ Crude Terminal ☐ Refinery ☐ Other*

Catchings From: ☐ Gasoline Plant ☐ Gathering Lines ☒ Salt Water Disposal System ☐ Other*

☐ Pipeline Break Oil or Spill

*Other (Explain) _____

VOLUME AND DESTINATION: Estimated Volume 190 Bbls. Field test volume of good oil 52.71 Bbls.
(Not required prior to Division approval)

Destination (Name and Location of treating plant or other facility) 11100 S Eunice HWY 18 Hobbs NM 88240

DESTRUCTION OF SEDIMENT OIL BY: ☐ Burning ☐ Pit Disposal ☐ Use on Roads or firewalls ☐ Other

(Explain) _____

Location of Destruction _____

Justification of Destruction _____

CERTIFICATION: (APPLICATION MAY BE MADE BY EITHER OF THE FOLLOWING)

I hereby certify that the information above is true and complete to the best of my knowledge and belief.

Owner _____

Transporter Jenex Operating

By _____

Address P O Box 308 Hobbs NM 88241

Title _____

Signature [Signature]

Date _____

Title Manager Date 12-31-2

OIL CONSERVATION DIVISION

Approved By Marie Peterson

Title MARIE PETERSON
GEOLOGICAL / PETROLEUM
TECHNICIAN

Date JAN 02 2003

A COPY OF THIS FORM MUST BE ON LOCATION DURING TANK CLEANING, REMOVAL OF SEDIMENT OIL OR MISCELLANEOUS HYDROCARBONS, AND MUST BE PRESENTED WITH TANK BOTTOMS, SEDIMENT OIL OR MISCELLANEOUS HYDROCARBONS AT THE TREATING PLANT TO WHICH IT IS DELIVERED.

DISTRIBUTION BY OCD	
	Santa Fe
	File
	Operator
	Transporter (2)

District I
1625 N. French Dr., Hobbs, NM 88240
District II
1301 W. Grand Avenue, Artesia, NM 88210
District III
1000 Rio Brazos Road, Aztec, NM 87410
District IV
1220 S. St. Francis Dr., Santa Fe, NM 87505

State of New Mexico
Energy Minerals and Natural Resources

Oil Conservation Division
1220 South St. Francis Dr.
Santa Fe, NM 87505

Form C-117 A
Revised March 17, 1999

Submit 5 Copies to
Appropriate District Office

PERMIT NO. H-25492

TANK CLEANING, SEDIMENT OIL REMOVAL, TRANSPORTATION OF MISCELLANEOUS HYDROCARBONS AND DISPOSAL PERMIT

Operator or Owner Rice Operating Address 122 W Taylor Hobbs NM 88240
Lease or Facility Name M-9 Location 9-20-37
U.L. - Sec. - Twp. - Rge.

OPERATION TO BE PERFORMED:

☐ Tank Cleaning ☐ Sediment Oil Removal ☒ Transportation of Miscellaneous Hydrocarbons

Operator or Owner Representative authorizing work Daniel

Date Work to be Performed 12-27-2

TANK CLEANING DATA Tank Number _____ Volume _____

Tank Type _____ Volume Below Load Line _____

SEDIMENT OIL OR MISCELLANEOUS HYDROCARBON DATA

Sediment Oil from: ☐ Pit ☐ Cellar ☐ Other

MISCELLANEOUS OIL

Tank Bottoms From: ☐ Pipeline Station ☐ Crude Terminal ☐ Refinery ☐ Other*

Catchings From: ☐ Gasoline Plant ☐ Gathering Lines ☒ Salt Water Disposal System ☐ Other*

☐ Pipeline Break Oil or Spill

*Other (Explain) _____

VOLUME AND DESTINATION: Estimated Volume 100 Bbls. Field test volume of good oil 94.95 Bbls.
(Not required prior to Division approval)

Destination (Name and Location of treating plant or other facility) 11100 S Eunice HWY 18 Hobbs NM 88240

DESTRUCTION OF SEDIMENT OIL BY: ☐ Burning ☐ Pit Disposal ☐ Use on Roads or firewalls ☐ Other

(Explain) _____

Location of Destruction _____

Justification of Destruction _____

CERTIFICATION: (APPLICATION MAY BE MADE BY EITHER OF THE FOLLOWING)

I hereby certify that the information above is true and complete to the best of my knowledge and belief.

Owner _____ Transporter Jenex Operating
By _____ Address P O Box 308 Hobbs NM 88241
Title _____ Signature [Signature]
Date _____ Title Manager Date 12-27-2

OIL CONSERVATION DIVISION

Approved By Marie Peterson Title MARIE PETERSON Date JAN 02 2003
GEOLOGICAL / PETROLEUM
TECHNICIAN

A COPY OF THIS FORM MUST BE ON LOCATION DURING TANK CLEANING, REMOVAL OF SEDIMENT OIL OR MISCELLANEOUS HYDROCARBONS, AND MUST BE PRESENTED WITH TANK BOTTOMS, SEDIMENT OIL OR MISCELLANEOUS HYDROCARBONS AT THE TREATING PLANT TO WHICH IT IS DELIVERED.

DISTRIBUTION BY OCD	
	Santa Fe
	File
	Operator
	Transporter (2)

District I
1625 N. French Dr., Hobbs, NM 88240
District II
1301 W. Grand Avenue, Artesia, NM 88210
District III
1000 Rio Brazos Road, Aztec, NM 87410
District IV
1220 S. St. Francis Dr., Santa Fe, NM 87505

State of New Mexico
Energy Minerals and Natural Resources

Oil Conservation Division
1220 South St. Francis Dr.
Santa Fe, NM 87505

Form C-117 A
Revised March 17, 1999

Submit 5 Copies to
Appropriate District Office

PERMIT NO. H-25489

TANK CLEANING, SEDIMENT OIL REMOVAL, TRANSPORTATION OF MISCELLANEOUS HYDROCARBONS AND DISPOSAL PERMIT

Operator or Owner Rice Operating Address 122 W Taylor Hobbs NM 88240

Lease or Facility Name N-18 Location 18-22-37
U.L. - Sec. - Twp. - Rge.

OPERATION TO BE PERFORMED:

☐ Tank Cleaning ☐ Sediment Oil Removal ☒ Transportation of Miscellaneous Hydrocarbons

Operator or Owner Representative authorizing work Daniel

Date Work to be Performed 12-27-2

TANK CLEANING DATA Tank Number _____ Volume _____

Tank Type _____ Volume Below Load Line _____

SEDIMENT OIL OR MISCELLANEOUS HYDROCARBON DATA

Sediment Oil from: ☐ Pit ☐ Cellar ☐ Other

MISCELLANEOUS OIL

Tank Bottoms From: ☐ Pipeline Station ☐ Crude Terminal ☐ Refinery ☐ Other*

Catchings From: ☐ Gasoline Plant ☐ Gathering Lines ☒ Salt Water Disposal System ☐ Other*

☐ Pipeline Break Oil or Spill

*Other (Explain) _____

VOLUME AND DESTINATION: Estimated Volume 100 Bbls. Field test volume of good oil 69.97 Bbls.
(Not required prior to Division approval)

Destination (Name and Location of treating plant or other facility) 11100 S Eunice HWY 18 Hobbs NM 88240

DESTRUCTION OF SEDIMENT OIL BY: ☐ Burning ☐ Pit Disposal ☐ Use on Roads or firewalls ☐ Other

(Explain) _____

Location of Destruction _____

Justification of Destruction _____

CERTIFICATION: (APPLICATION MAY BE MADE BY EITHER OF THE FOLLOWING)

I hereby certify that the information above is true and complete to the best of my knowledge and belief.

Owner _____ Transporter Jenex Operating

By _____ Address P O Box 308 Hobbs NM 88241

Title _____ Signature [Signature]

Date _____ Title Manager Date 12-27-2

OIL CONSERVATION DIVISION

Approved By Marie Peterson Title MARIE PETERSON
GEOLOGICAL / PETROLEUM
TECHNICIAN Date JAN 02 2003

A COPY OF THIS FORM MUST BE ON LOCATION DURING TANK CLEANING, REMOVAL OF SEDIMENT OIL OR MISCELLANEOUS HYDROCARBONS, AND MUST BE PRESENTED WITH TANK BOTTOMS, SEDIMENT OIL OR MISCELLANEOUS HYDROCARBONS AT THE TREATING PLANT TO WHICH IT IS DELIVERED.

DISTRIBUTION BY OCD	
	Santa Fe
	File
	Operator
	Transporter (2)

District I
1625 N. French Dr., Hobbs, NM 88240
District II
1301 W. Grand Avenue, Artesia, NM 88210
District III
1000 Rio Brazos Road, Aztec, NM 87410
District IV
1220 S. St. Francis Dr., Santa Fe, NM 87505

State of New Mexico
Energy Minerals and Natural Resources

Oil Conservation Division
1220 South St. Francis Dr.
Santa Fe, NM 87505

Form C-117 A
Revised March 17, 1999

Submit 5 Copies to
Appropriate District Office

PERMIT NO. H-25486

TANK CLEANING, SEDIMENT OIL REMOVAL, TRANSPORTATION OF MISCELLANEOUS HYDROCARBONS AND DISPOSAL PERMIT

Operator or Owner Gandy Corp Address Box 827 Tatum Nm 88267
Lease or Facility Name Gandy plant Location 11-10-35
U.L. - Sec. - Twp. - Rge.

OPERATION TO BE PERFORMED:

☐ Tank Cleaning ☐ Sediment Oil Removal ☒ Transportation of Miscellaneous Hydrocarbons

Operator or Owner Representative authorizing work Lewis

Date Work to be Performed 12-27-2

TANK CLEANING DATA Tank Number _____ Volume _____

Tank Type _____ Volume Below Load Line _____

SEDIMENT OIL OR MISCELLANEOUS HYDROCARBON DATA

Sediment Oil from: ☐ Pit ☐ Cellar ☐ Other

MISCELLANEOUS OIL

Tank Bottoms From: ☐ Pipeline Station ☐ Crude Terminal ☐ Refinery ☐ Other*

Catchings From: ☐ Gasoline Plant ☐ Gathering Lines ☒ Salt Water Disposal System ☐ Other*
☐ Pipeline Break Oil or Spill

*Other (Explain) _____

VOLUME AND DESTINATION: Estimated Volume 790 Bbbs. Field test volume of good oil 1380.39 Bbbs.
(Not required prior to Division approval)

Destination (Name and Location of treating plant or other facility) 11100 S Eunice HWY 18 Hobbs NM 88240

DESTRUCTION OF SEDIMENT OIL BY: ☐ Burning ☐ Pit Disposal ☐ Use on Roads or firewalls ☐ Other

(Explain) _____

Location of Destruction _____

Justification of Destruction _____

CERTIFICATION: (APPLICATION MAY BE MADE BY EITHER OF THE FOLLOWING)

I hereby certify that the information above is true and complete to the best of my knowledge and belief.

Owner _____

Transporter Jenex Operating

By _____

Address P O Box 308 Hobbs NM 88241

Title _____

Signature [Signature]

Date _____

Title Manager Date 12-26-2

OIL CONSERVATION DIVISION

Approved By Marie Peterson

MARIE PETERSON
GEOLOGICAL / PETROLEUM
TECHNICIAN

Date JAN 02 2003

A COPY OF THIS FORM MUST BE ON LOCATION DURING TANK CLEANING, REMOVAL OF SEDIMENT OIL OR MISCELLANEOUS HYDROCARBONS, AND MUST BE PRESENTED WITH TANK BOTTOMS, SEDIMENT OIL OR MISCELLANEOUS HYDROCARBONS AT THE TREATING PLANT TO WHICH IT IS DELIVERED.

DISTRIBUTION BY OCD	
	Santa Fe
	File
	Operator
	Transporter (2)

District I
1625 N. French Dr., Hobbs, NM 88240
District II
1301 W. Grand Avenue, Artesia, NM 88210
District III
1000 Rio Brazos Road, Aztec, NM 87410
District IV
1220 S. St. Francis Dr., Santa Fe, NM 87505

State of New Mexico
Energy Minerals and Natural Resources

Oil Conservation Division
1220 South St. Francis Dr.
Santa Fe, NM 87505

Form C-117 A
Revised March 17, 1999

Submit 5 Copies to
Appropriate District Office

PERMIT NO. H-25485

TANK CLEANING, SEDIMENT OIL REMOVAL, TRANSPORTATION OF MISCELLANEOUS HYDROCARBONS AND DISPOSAL PERMIT

Operator or Owner Basin Alliance Address Box 1378 Hobbs NM 88241

Lease or Facility Name AJ state SWD Location 33-18-36

U.L. - Sec. - Twp. - Rge.

OPERATION TO BE PERFORMED:

☐ Tank Cleaning ☐ Sediment Oil Removal ☒ Transportation of Miscellaneous Hydrocarbons

Operator or Owner Representative authorizing work Hugo

Date Work to be Performed 12-27-2

TANK CLEANING DATA Tank Number _____ Volume _____

Tank Type _____ Volume Below Load Line _____

SEDIMENT OIL OR MISCELLANEOUS HYDROCARBON DATA

Sediment Oil from: ☐ Pit ☐ Cellar ☐ Other

MISCELLANEOUS OIL

Tank Bottoms From: ☐ Pipeline Station ☐ Crude Terminal ☐ Refinery ☐ Other*

Catchings From: ☐ Gasoline Plant ☐ Gathering Lines ☒ Salt Water Disposal System ☐ Other*

☐ Pipeline Break Oil or Spill

*Other (Explain) _____

VOLUME AND DESTINATION: Estimated Volume 550 Bbls. Field test volume of good oil 377.48 Bbls.
(Not required prior to Division approval)

Destination (Name and Location of treating plant or other facility) 11100 S Eunice HWY 18 Hobbs NM 88240

DESTRUCTION OF SEDIMENT OIL BY: ☐ Burning ☐ Pit Disposal ☐ Use on Roads or firewalls ☐ Other

(Explain) _____

Location of Destruction _____

Justification of Destruction _____

CERTIFICATION: (APPLICATION MAY BE MADE BY EITHER OF THE FOLLOWING)

I hereby certify that the information above is true and complete to the best of my knowledge and belief.

Owner _____

Transporter Jenex Operating

By _____

Address P O Box 308 Hobbs NM 88241

Title _____

Signature [Signature]

Date _____

Title Manager Date 12-26-2

OIL CONSERVATION DIVISION

Approved By Marie Peterson Title MARIE PETERSON
GEOLOGICAL / PETROLEUM
TECHNICIAN

Date JAN 02 2003

A COPY OF THIS FORM MUST BE ON LOCATION DURING TANK CLEANING, REMOVAL OF SEDIMENT OIL OR MISCELLANEOUS HYDROCARBONS, AND MUST BE PRESENTED WITH TANK BOTTOMS, SEDIMENT OIL OR MISCELLANEOUS HYDROCARBONS AT THE TREATING PLANT TO WHICH IT IS DELIVERED.

DISTRIBUTION BY OCD	
	Santa Fe
	File
	Operator
	Transporter (2)

District I
1625 N. French Dr., Hobbs, NM 88240
District II
1301 W. Grand Avenue, Artesia, NM 88210
District III
1000 Rio Brazos Road, Aztec, NM 87410
District IV
1220 S. St. Francis Dr., Santa Fe, NM 87505

State of New Mexico
Energy Minerals and Natural Resources

Oil Conservation Division
1220 South St. Francis Dr.
Santa Fe, NM 87505

Form C-117 A
Revised March 17, 1999

Submit 5 Copies to
Appropriate District Office

PERMIT NO. H-25484

TANK CLEANING, SEDIMENT OIL REMOVAL, TRANSPORTATION OF MISCELLANEOUS HYDROCARBONS AND DISPOSAL PERMIT

Operator or Owner Pool Co. Address P.O. Box 5208 Hobbs NM 88240
Lease or Facility Name State AB SWD Location 3-19-37

U.L. - Sec. - Twp. - Rge.

OPERATION TO BE PERFORMED:

☐ Tank Cleaning ☐ Sediment Oil Removal ☒ Transportation of Miscellaneous Hydrocarbons

Operator or Owner Representative authorizing work Freeman

Date Work to be Performed 12-26-2

TANK CLEANING DATA Tank Number _____ Volume _____

Tank Type _____ Volume Below Load Line _____

SEDIMENT OIL OR MISCELLANEOUS HYDROCARBON DATA

Sediment Oil from: ☐ Pit ☐ Cellar ☐ Other

MISCELLANEOUS OIL

Tank Bottoms From: ☐ Pipeline Station ☐ Crude Terminal ☐ Refinery ☐ Other*

Catchings From: ☐ Gasoline Plant ☐ Gathering Lines ☒ Salt Water Disposal System ☐ Other*

☐ Pipeline Break Oil or Spill

*Other (Explain) _____

VOLUME AND DESTINATION: Estimated Volume 190 Bbbs. Field test volume of good oil 156.58 Bbbs.
(Not required prior to Division approval)

Destination (Name and Location of treating plant or other facility) 11100 S Eunice HWY 18 Hobbs NM 88240

DESTRUCTION OF SEDIMENT OIL BY: ☐ Burning ☐ Pit Disposal ☐ Use on Roads or firewalls ☐ Other

(Explain) _____

Location of Destruction _____

Justification of Destruction _____

CERTIFICATION: (APPLICATION MAY BE MADE BY EITHER OF THE FOLLOWING)

I hereby certify that the information above is true and complete to the best of my knowledge and belief.

Owner _____ Transporter Jenex Operating

By _____ Address P O Box 308 Hobbs NM 88241

Title _____ Signature [Signature]

Date _____ Title Manager Date 12-26-2

OIL CONSERVATION DIVISION

Approved By Marie Peterson Title MARIE PETERSON Date JAN 02 2003
GEOLOGICAL / PETROLEUM
TECHNICIAN

A COPY OF THIS FORM MUST BE ON LOCATION DURING TANK CLEANING, REMOVAL OF SEDIMENT OIL OR MISCELLANEOUS HYDROCARBONS, AND MUST BE PRESENTED WITH TANK BOTTOMS, SEDIMENT OIL OR MISCELLANEOUS HYDROCARBONS AT THE TREATING PLANT TO WHICH IT IS DELIVERED.

DISTRIBUTION BY OCD	
	Santa Fe
	File
	Operator
	Transporter (2)

District I
1625 N. French Dr., Hobbs, NM 88240
District II
1301 W. Grand Avenue, Artesia, NM 88210
District III
1000 Rio Brazos Road, Aztec, NM 87410
District IV
1220 S. St. Francis Dr., Santa Fe, NM 87505

State of New Mexico
Energy Minerals and Natural Resources

Oil Conservation Division
1220 South St. Francis Dr.
Santa Fe, NM 87505

Form C-117 A
Revised March 17, 1999

Submit 5 Copies to
Appropriate District Office

PERMIT NO. H-25483

TANK CLEANING, SEDIMENT OIL REMOVAL, TRANSPORTATION OF MISCELLANEOUS HYDROCARBONS AND DISPOSAL PERMIT

Operator or Owner Rice Operating Address 122 W Taylor Hobbs NM 88240
Lease or Facility Name I-1 Location 1-20-36

U.L. - Sec. - Twp. - Rge.

OPERATION TO BE PERFORMED:

☐ Tank Cleaning ☐ Sediment Oil Removal ☒ Transportation of Miscellaneous Hydrocarbons

Operator or Owner Representative authorizing work Craig

Date Work to be Performed 12-26-2

TANK CLEANING DATA Tank Number _____ Volume _____

Tank Type _____ Volume Below Load Line _____

SEDIMENT OIL OR MISCELLANEOUS HYDROCARBON DATA

Sediment Oil from: ☐ Pit ☐ Cellar ☐ Other

MISCELLANEOUS OIL

Tank Bottoms From: ☐ Pipeline Station ☐ Crude Terminal ☐ Refinery ☐ Other*

Catchings From: ☐ Gasoline Plant ☐ Gathering Lines ☒ Salt Water Disposal System ☐ Other*

☐ Pipeline Break Oil or Spill

*Other (Explain) _____

VOLUME AND DESTINATION: Estimated Volume 100 Bbls. Field test volume of good oil 66.87 Bbls.
(Not required prior to Division approval)

Destination (Name and Location of treating plant or other facility) 11100 S Eunice HWY 18 Hobbs NM 88240

DESTRUCTION OF SEDIMENT OIL BY: ☐ Burning ☐ Pit Disposal ☐ Use on Roads or firewalls ☐ Other

(Explain) _____

Location of Destruction _____

Justification of Destruction _____

CERTIFICATION: (APPLICATION MAY BE MADE BY EITHER OF THE FOLLOWING)

I hereby certify that the information above is true and complete to the best of my knowledge and belief.

Owner _____ Transporter Jenex Operating

By _____ Address P O Box 308 Hobbs NM 88241

Title _____ Signature [Signature]

Date _____ Title Manager Date 12-26-2

OIL CONSERVATION DIVISION

Approved By Marie Peterson Title MARIE PETERSON Date JAN 02 2003
GEOLOGICAL / PETROLEUM
TECHNICIAN

A COPY OF THIS FORM MUST BE ON LOCATION DURING TANK CLEANING, REMOVAL OF SEDIMENT OIL OR MISCELLANEOUS HYDROCARBONS, AND MUST BE PRESENTED WITH TANK BOTTOMS, SEDIMENT OIL OR MISCELLANEOUS HYDROCARBONS AT THE TREATING PLANT TO WHICH IT IS DELIVERED.

DISTRIBUTION BY OCD	
	Santa Fe
	File
	Operator
	Transporter (2)

District I
1625 N. French Dr., Hobbs, NM 88240
District II
1301 W. Grand Avenue, Artesia, NM 88210
District III
1000 Rio Brazos Road, Aztec, NM 87410
District IV
1220 S. St. Francis Dr., Santa Fe, NM 87505

State of New Mexico
Energy Minerals and Natural Resources

Oil Conservation Division
1220 South St. Francis Dr.
Santa Fe, NM 87505

Form C-117 A
Revised March 17, 1999

Submit 5 Copies to
Appropriate District Office

PERMIT NO. H-25480

TANK CLEANING, SEDIMENT OIL REMOVAL, TRANSPORTATION OF MISCELLANEOUS HYDROCARBONS AND DISPOSAL PERMIT

Operator or Owner Rice Operating Address 122 W Taylor Hobbs Nm 88240
Lease or Facility Name B D C-2 Location 2-22-37
U.L. - Sec. - Twp. - Rge.

OPERATION TO BE PERFORMED:

☐ Tank Cleaning ☐ Sediment Oil Removal ☒ Transportation of Miscellaneous Hydrocarbons

Operator or Owner Representative authorizing work Craig

Date Work to be Performed 12-21-2

TANK CLEANING DATA Tank Number _____ Volume _____

Tank Type _____ Volume Below Load Line _____

SEDIMENT OIL OR MISCELLANEOUS HYDROCARBON DATA

Sediment Oil from: ☐ Pit ☐ Cellar ☐ Other

MISCELLANEOUS OIL

Tank Bottoms From: ☐ Pipeline Station ☐ Crude Terminal ☐ Refinery ☐ Other*

Catchings From: ☐ Gasoline Plant ☐ Gathering Lines ☒ Salt Water Disposal System ☐ Other*

☐ Pipeline Break Oil or Spill

*Other (Explain) _____

VOLUME AND DESTINATION: Estimated Volume 190 Bbbs. Field test volume of good oil 69.62 Bbbs.
(Not required prior to Division approval)

Destination (Name and Location of treating plant or other facility) 11100 S Eunice HWY 18 Hobbs NM 88240

DESTRUCTION OF SEDIMENT OIL BY: ☐ Burning ☐ Pit Disposal ☐ Use on Roads or firewalls ☐ Other

(Explain) _____

Location of Destruction _____

Justification of Destruction _____

CERTIFICATION: (APPLICATION MAY BE MADE BY EITHER OF THE FOLLOWING)

I hereby certify that the information above is true and complete to the best of my knowledge and belief.

Owner _____ Transporter Jenex Operating

By _____ Address P O Box 308 Hobbs NM 88241

Title _____ Signature [Signature]

Date _____ Title Manager Date 12-21-2

OIL CONSERVATION DIVISION

Approved By Marie Peterson Title MARIE PETERSON Date JAN 02 2003
GEOLOGICAL / PETROLEUM
TECHNICIAN

A COPY OF THIS FORM MUST BE ON LOCATION DURING TANK CLEANING, REMOVAL OF SEDIMENT OIL OR MISCELLANEOUS HYDROCARBONS, AND MUST BE PRESENTED WITH TANK BOTTOMS, SEDIMENT OIL OR MISCELLANEOUS HYDROCARBONS AT THE TREATING PLANT TO WHICH IT IS DELIVERED.

DISTRIBUTION BY OCD	
	Santa Fe
	File
	Operator
	Transporter (2)

District I
1625 N. French Dr., Hobbs, NM 88240
District II
1301 W. Grand Avenue, Artesia, NM 88210
District III
1000 Rio Brazos Road, Aztec, NM 87410
District IV
1220 S. St. Francis Dr., Santa Fe, NM 87505

State of New Mexico
Energy Minerals and Natural Resources

Oil Conservation Division
1220 South St. Francis Dr.
Santa Fe, NM 87505

Form C-117 A
Revised March 17, 1999

Submit 5 Copies to
Appropriate District Office

PERMIT NO. H-25476

TANK CLEANING, SEDIMENT OIL REMOVAL, TRANSPORTATION OF MISCELLANEOUS HYDROCARBONS AND DISPOSAL PERMIT

Operator or Owner Gandy Corp. Address Box 827 Tatum NM 88267

Lease or Facility Name Gandy plant Location 11-10-35
U.L. - Sec. - Twp. - Rge.

OPERATION TO BE PERFORMED:

☐ Tank Cleaning ☐ Sediment Oil Removal ☒ Transportation of Miscellaneous Hydrocarbons

Operator or Owner Representative authorizing work Lewis

Date Work to be Performed 12-20 through 24-2

TANK CLEANING DATA Tank Number _____ Volume _____

Tank Type _____ Volume Below Load Line _____

SEDIMENT OIL OR MISCELLANEOUS HYDROCARBON DATA

Sediment Oil from: ☐ Pit ☐ Cellar ☐ Other

MISCELLANEOUS OIL

Tank Bottoms From: ☐ Pipeline Station ☐ Crude Terminal ☐ Refinery ☐ Other*

Catchings From: ☐ Gasoline Plant ☐ Gathering Lines ☒ Salt Water Disposal System ☐ Other*

☐ Pipeline Break Oil or Spill

*Other (Explain) _____

VOLUME AND DESTINATION: Estimated Volume 15.50 Bbbs. Field test volume of good oil 786.64 Bbbs.
(Not required prior to Division approval)

Destination (Name and Location of treating plant or other facility) 11100 S Eunice HWY 18 Hobbs NM 88240

DESTRUCTION OF SEDIMENT OIL BY: ☐ Burning ☐ Pit Disposal ☐ Use on Roads or firewalls ☐ Other

(Explain) _____

Location of Destruction _____

Justification of Destruction _____

CERTIFICATION: (APPLICATION MAY BE MADE BY EITHER OF THE FOLLOWING)

I hereby certify that the information above is true and complete to the best of my knowledge and belief.

Owner _____

Transporter Jenex Operating

By _____

Address P O Box 308 Hobbs NM 88241

Title _____

Signature [Signature]

Date _____

Title Manager Date 12-19-2

OIL CONSERVATION DIVISION

Approved By Marie Peterson Title MARIE PETERSON Date JAN 02 2003
GEOLOGICAL / PETROLEUM

TECHNICIAN

A COPY OF THIS FORM MUST BE ON LOCATION DURING TANK CLEANING, REMOVAL OF SEDIMENT OIL OR MISCELLANEOUS HYDROCARBONS, AND MUST BE PRESENTED WITH TANK BOTTOMS, SEDIMENT OIL OR MISCELLANEOUS HYDROCARBONS AT THE TREATING PLANT TO WHICH IT IS DELIVERED.

DISTRIBUTION BY OCD	
	Santa Fe
	File
	Operator
	Transporter (2)

District I
1625 N. French Dr., Hobbs, NM 88240
District II
1301 W. Grand Avenue, Artesia, NM 88210
District III
1000 Rio Brazos Road, Aztec, NM 87410
District IV
1220 S. St. Francis Dr., Santa Fe, NM 87505

State of New Mexico
Energy Minerals and Natural Resources

Oil Conservation Division
1220 South St. Francis Dr.
Santa Fe, NM 87505

Form C-117 A
Revised March 17, 1999

Submit 5 Copies to
Appropriate District Office

PERMIT NO. 11-25475

TANK CLEANING, SEDIMENT OIL REMOVAL, TRANSPORTATION OF MISCELLANEOUS HYDROCARBONS AND DISPOSAL PERMIT

Operator or Owner DND LLC Address P.O. Box 682 Tatum NM 88267

Lease or Facility Name Watson & #1 SWD Location 6-16-36
U.L. - Sec. - Twp. - Rge.

OPERATION TO BE PERFORMED:

☐ Tank Cleaning ☐ Sediment Oil Removal ☒ Transportation of Miscellaneous Hydrocarbons

Operator or Owner Representative authorizing work Danny W.

Date Work to be Performed 12-19-2

TANK CLEANING DATA Tank Number _____ Volume _____

Tank Type _____ Volume Below Load Line _____

SEDIMENT OIL OR MISCELLANEOUS HYDROCARBON DATA

Sediment Oil from: ☐ Pit ☐ Cellar ☐ Other

MISCELLANEOUS OIL

Tank Bottoms From: ☐ Pipeline Station ☐ Crude Terminal ☐ Refinery ☐ Other*

Catchings From: ☐ Gasoline Plant ☐ Gathering Lines ☒ Salt Water Disposal System ☐ Other*

☐ Pipeline Break Oil or Spill

*Other (Explain) _____

VOLUME AND DESTINATION: Estimated Volume 190 Bbls. Field test volume of good oil 158.48 Bbls.
(Not required prior to Division approval)

Destination (Name and Location of treating plant or other facility) 11100 S Eunice HWY 18 Hobbs NM 88240

DESTRUCTION OF SEDIMENT OIL BY: ☐ Burning ☐ Pit Disposal ☐ Use on Roads or firewalls ☐ Other

(Explain) _____

Location of Destruction _____

Justification of Destruction _____

CERTIFICATION: (APPLICATION MAY BE MADE BY EITHER OF THE FOLLOWING)

I hereby certify that the information above is true and complete to the best of my knowledge and belief.

Owner _____ Transporter Jenex Operating

By _____ Address P O Box 308 Hobbs NM 88241

Title _____ Signature [Signature]

Date _____ Title Manager Date 12-19-2

OIL CONSERVATION DIVISION

Approved By Marie Peterson Title MARIE PETERSON Date JAN 02 2003
GEOLOGICAL / PETROLEUM
TECHNICIAN

A COPY OF THIS FORM MUST BE ON LOCATION DURING TANK CLEANING, REMOVAL OF SEDIMENT OIL OR MISCELLANEOUS HYDROCARBONS, AND MUST BE PRESENTED WITH TANK BOTTOMS, SEDIMENT OIL OR MISCELLANEOUS HYDROCARBONS AT THE TREATING PLANT TO WHICH IT IS DELIVERED.

DISTRIBUTION BY OCD	
	Santa Fe
	File
	Operator
	Transporter (2)

District I
1625 N. French Dr., Hobbs, NM 88240
District II
1301 W. Grand Avenue, Artesia, NM 88210
District III
1000 Rio Brazos Road, Aztec, NM 87410
District IV
1220 S. St. Francis Dr., Santa Fe, NM 87505

State of New Mexico
Energy Minerals and Natural Resources

Form C-117 A
Revised March 17, 1999

Oil Conservation Division
1220 South St. Francis Dr.
Santa Fe, NM 87505

Submit 5 Copies to
Appropriate District Office

PERMIT NO. H-25473

TANK CLEANING, SEDIMENT OIL REMOVAL, TRANSPORTATION OF MISCELLANEOUS HYDROCARBONS AND DISPOSAL PERMIT

Operator or Owner Rice Operating Address 122 West Taylor Hobbs NM 88240
Lease or Facility Name E-8 Location 8-20-37
U.L. - Sec. - Twp. - Rge.

OPERATION TO BE PERFORMED:

☐ Tank Cleaning ☐ Sediment Oil Removal ☒ Transportation of Miscellaneous Hydrocarbons

Operator or Owner Representative authorizing work Craig

Date Work to be Performed 12-18-2

TANK CLEANING DATA

Tank Number _____

Volume _____

Tank Type _____

Volume Below Load Line _____

SEDIMENT OIL OR MISCELLANEOUS HYDROCARBON DATA

Sediment Oil from: ☐ Pit ☐ Cellar ☐ Other

MISCELLANEOUS OIL

Tank Bottoms From: ☐ Pipeline Station ☐ Crude Terminal ☐ Refinery ☐ Other*

Catchings From: ☐ Gasoline Plant ☐ Gathering Lines ☒ Salt Water Disposal System ☐ Other*

☐ Pipeline Break Oil or Spill

*Other (Explain) _____

VOLUME AND DESTINATION:

Estimated Volume 50 Bbbs.

Field test volume of good oil 49.14 Bbbs.
(Not required prior to Division approval)

Destination (Name and Location of treating plant or other facility) 11100 S Eunice HWY 18 Hobbs NM 88240

DESTRUCTION OF SEDIMENT OIL BY:

☐ Burning ☐ Pit Disposal ☐ Use on Roads or firewalls ☐ Other

(Explain) _____

Location of Destruction _____

Justification of Destruction _____

CERTIFICATION: (APPLICATION MAY BE MADE BY EITHER OF THE FOLLOWING)

I hereby certify that the information above is true and complete to the best of my knowledge and belief.

Owner _____

Transporter Jenex Operating

By _____

Address P O Box 308 Hobbs NM 88241

Title _____

Signature [Signature]

Date _____

Title Manager

Date 12-18-2

OIL CONSERVATION DIVISION

Approved By

Marie Peterson

Title

MARIE PETERSON
GEOLOGICAL / PETROLEUM
TECHNICIAN

Date

JAN 02 2003

A COPY OF THIS FORM MUST BE ON LOCATION DURING TANK CLEANING, REMOVAL OF SEDIMENT OIL OR MISCELLANEOUS HYDROCARBONS, AND MUST BE PRESENTED WITH TANK BOTTOMS, SEDIMENT OIL OR MISCELLANEOUS HYDROCARBONS AT THE TREATING PLANT TO WHICH IT IS DELIVERED.

DISTRIBUTION BY OCD	
	Santa Fe
	File
	Operator
	Transporter (2)

District I
1625 N. French Dr., Hobbs, NM 88240
District II
1301 W. Grand Avenue, Artesia, NM 88210
District III
1000 Rio Brazos Road, Aztec, NM 87410
District IV
1220 S. St. Francis Dr., Santa Fe, NM 87505

State of New Mexico
Energy Minerals and Natural Resources

Oil Conservation Division
1220 South St. Francis Dr.
Santa Fe, NM 87505

Form C-117 A
Revised March 17, 1999

Submit 5 Copies to
Appropriate District Office

PERMIT NO. H-25472

TANK CLEANING, SEDIMENT OIL REMOVAL, TRANSPORTATION OF MISCELLANEOUS HYDROCARBONS AND DISPOSAL PERMIT

Operator or Owner Rice Operating Address 122 West Taylor Hobbs NM 88240
Lease or Facility Name I-1 Location 1-20-36
U.L. - Sec. - Twp. - Rge.

OPERATION TO BE PERFORMED:

☐ Tank Cleaning ☐ Sediment Oil Removal ☒ Transportation of Miscellaneous Hydrocarbons

Operator or Owner Representative authorizing work Craig

Date Work to be Performed 12-18-2

TANK CLEANING DATA Tank Number _____ Volume _____

Tank Type _____ Volume Below Load Line _____

SEDIMENT OIL OR MISCELLANEOUS HYDROCARBON DATA

Sediment Oil from: ☐ Pit ☐ Cellar ☐ Other

MISCELLANEOUS OIL

Tank Bottoms From: ☐ Pipeline Station ☐ Crude Terminal ☐ Refinery ☐ Other*

Catchings From: ☐ Gasoline Plant ☐ Gathering Lines ☒ Salt Water Disposal System ☐ Other*

☐ Pipeline Break Oil or Spill

*Other (Explain) _____

VOLUME AND DESTINATION: Estimated Volume 100 Bbls. Field test volume of good oil 85.43 Bbls.
(Not required prior to Division approval)

Destination (Name and Location of treating plant or other facility) 11100 S Eunice HWY 18 Hobbs NM 88240

DESTRUCTION OF SEDIMENT OIL BY: ☐ Burning ☐ Pit Disposal ☐ Use on Roads or firewalls ☐ Other

(Explain) _____

Location of Destruction _____

Justification of Destruction _____

CERTIFICATION: (APPLICATION MAY BE MADE BY EITHER OF THE FOLLOWING)

I hereby certify that the information above is true and complete to the best of my knowledge and belief.

Owner _____ Transporter Jenex Operating

By _____ Address P O Box 308 Hobbs NM 88241

Title _____ Signature [Signature]

Date _____ Title Manager Date 12-18-2

OIL CONSERVATION DIVISION

Approved By Marie Peterson Title MARIE PETERSON Date JAN 02 2003
GEOLOGICAL / PETROLEUM
TECHNICIAN

A COPY OF THIS FORM MUST BE ON LOCATION DURING TANK CLEANING, REMOVAL OF SEDIMENT OIL OR MISCELLANEOUS HYDROCARBONS, AND MUST BE PRESENTED WITH TANK BOTTOMS, SEDIMENT OIL OR MISCELLANEOUS HYDROCARBONS AT THE TREATING PLANT TO WHICH IT IS DELIVERED.

DISTRIBUTION BY OCD	
	Santa Fe
	File
	Operator
	Transporter (2)

District I
1625 N. French Dr., Hobbs, NM 88240
District II
1301 W. Grand Avenue, Artesia, NM 88210
District III
1000 Rio Brazos Road, Aztec, NM 87410
District IV
1220 S. St. Francis Dr., Santa Fe, NM 87505

State of New Mexico
Energy Minerals and Natural Resources

Oil Conservation Division
1220 South St. Francis Dr.
Santa Fe, NM 87505

Form C-117 A
Revised March 17, 1999

Submit 5 Copies to
Appropriate District Office

PERMIT NO. H-25471

TANK CLEANING, SEDIMENT OIL REMOVAL, TRANSPORTATION OF MISCELLANEOUS HYDROCARBONS AND DISPOSAL PERMIT

Operator or Owner Rice Operating Address 122 West Taylor Hobbs NM 88240
Lease or Facility Name F-29 Location 29-18-38

U.L. - Sec. - Twp. - Rge.

OPERATION TO BE PERFORMED:

☐ Tank Cleaning ☐ Sediment Oil Removal ☒ Transportation of Miscellaneous Hydrocarbons

Operator or Owner Representative authorizing work Craig

Date Work to be Performed 12-18-2

TANK CLEANING DATA Tank Number _____ Volume _____

Tank Type _____ Volume Below Load Line _____

SEDIMENT OIL OR MISCELLANEOUS HYDROCARBON DATA

Sediment Oil from: ☐ Pit ☐ Cellar ☐ Other

MISCELLANEOUS OIL

Tank Bottoms From: ☐ Pipeline Station ☐ Crude Terminal ☐ Refinery ☐ Other*

Catchings From: ☐ Gasoline Plant ☐ Gathering Lines ☒ Salt Water Disposal System ☐ Other*

☐ Pipeline Break Oil or Spill

*Other (Explain) _____

VOLUME AND DESTINATION: Estimated Volume 200 Bbls. Field test volume of good oil 184.90 Bbls.
(Not required prior to Division approval)

Destination (Name and Location of treating plant or other facility) 11100 S Eunice HWY 18 Hobbs NM 88240

DESTRUCTION OF SEDIMENT OIL BY: ☐ Burning ☐ Pit Disposal ☐ Use on Roads or firewalls ☐ Other

(Explain) _____

Location of Destruction _____

Justification of Destruction _____

CERTIFICATION: (APPLICATION MAY BE MADE BY EITHER OF THE FOLLOWING)

I hereby certify that the information above is true and complete to the best of my knowledge and belief.

Owner _____

Transporter Jenex Operating

By _____

Address P O Box 308 Hobbs NM 88241

Title _____

Signature [Signature]

Date _____

Title Manager Date 12-18-2

OIL CONSERVATION DIVISION

Approved By Marie Peterson Title MARIE PETERSON Date JAN 02 2003
GEOLOGICAL / PETROLEUM
TECHNICIAN

A COPY OF THIS FORM MUST BE ON LOCATION DURING TANK CLEANING, REMOVAL OF SEDIMENT OIL OR MISCELLANEOUS HYDROCARBONS, AND MUST BE PRESENTED WITH TANK BOTTOMS, SEDIMENT OIL OR MISCELLANEOUS HYDROCARBONS AT THE TREATING PLANT TO WHICH IT IS DELIVERED.

DISTRIBUTION BY OCD	
	Santa Fe
	File
	Operator
	Transporter (2)

District I
1625 N. French Dr., Hobbs, NM 88240
District II
1301 W. Grand Avenue, Artesia, NM 88210
District III
1000 Rio Brazos Road, Aztec, NM 87410
District IV
1220 S. St. Francis Dr., Santa Fe, NM 87505

State of New Mexico
Energy Minerals and Natural Resources

Oil Conservation Division
1220 South St. Francis Dr.
Santa Fe, NM 87505

Form C-117 A
Revised March 17, 1999

Submit 5 Copies to
Appropriate District Office

PERMIT NO. H-25470

TANK CLEANING, SEDIMENT OIL REMOVAL, TRANSPORTATION OF MISCELLANEOUS HYDROCARBONS AND DISPOSAL PERMIT

Operator or Owner Pool Co. Address P.O. Box 5208 Hobbs NM 88241

Lease or Facility Name State AB SWD Location 3-19-37
U.L. - Sec. - Twp. - Rge.

OPERATION TO BE PERFORMED:

☐ Tank Cleaning ☐ Sediment Oil Removal ☒ Transportation of Miscellaneous Hydrocarbons

Operator or Owner Representative authorizing work Freeman

Date Work to be Performed 12-16-2

TANK CLEANING DATA Tank Number _____ Volume _____

Tank Type _____ Volume Below Load Line _____

SEDIMENT OIL OR MISCELLANEOUS HYDROCARBON DATA

Sediment Oil from: ☐ Pit ☐ Cellar ☐ Other

MISCELLANEOUS OIL

Tank Bottoms From: ☐ Pipeline Station ☐ Crude Terminal ☐ Refinery ☐ Other*

Catchings From: ☐ Gasoline Plant ☐ Gathering Lines ☒ Salt Water Disposal System ☐ Other*

☐ Pipeline Break Oil or Spill

*Other (Explain) _____

VOLUME AND DESTINATION: Estimated Volume 185 Bbls. Field test volume of good oil 182.04 Bbls.
(Not required prior to Division approval)

Destination (Name and Location of treating plant or other facility) 11100 S Eunice HWY 18 Hobbs NM 88240

DESTRUCTION OF SEDIMENT OIL BY: ☐ Burning ☐ Pit Disposal ☐ Use on Roads or firewalls ☐ Other

(Explain) _____

Location of Destruction _____

Justification of Destruction _____

CERTIFICATION: (APPLICATION MAY BE MADE BY EITHER OF THE FOLLOWING)

I hereby certify that the information above is true and complete to the best of my knowledge and belief.

Owner _____ Transporter Jenex Operating

By _____ Address P O Box 308 Hobbs NM 88241

Title _____ Signature [Signature]

Date _____ Title Manager Date 12-16-2

OIL CONSERVATION DIVISION

Approved By Marie Peterson Title MARIE PETERSON
GEOLOGICAL / PETROLEUM
TECHNICIAN

Date

JAN 02 2003

A COPY OF THIS FORM MUST BE ON LOCATION DURING TANK CLEANING, REMOVAL OF SEDIMENT OIL OR MISCELLANEOUS HYDROCARBONS, AND MUST BE PRESENTED WITH TANK BOTTOMS, SEDIMENT OIL OR MISCELLANEOUS HYDROCARBONS AT THE TREATING PLANT TO WHICH IT IS DELIVERED.

DISTRIBUTION BY OCD	
	Santa Fe
	File
	Operator
	Transporter (2)

District I
1625 N. French Dr., Hobbs, NM 88240
District II
1301 W. Grand Avenue, Artesia, NM 88210
District III
1000 Rio Brazos Road, Aztec, NM 87410
District IV
1220 S. St. Francis Dr., Santa Fe, NM 87505

State of New Mexico
Energy Minerals and Natural Resources

Oil Conservation Division
1220 South St. Francis Dr.
Santa Fe, NM 87505

Form C-117 A
Revised March 17, 1999

Submit 5 Copies to
Appropriate District Office

PERMIT NO. H-25469

TANK CLEANING, SEDIMENT OIL REMOVAL, TRANSPORTATION OF MISCELLANEOUS HYDROCARBONS AND DISPOSAL PERMIT

Operator or Owner Rice Operating Address 122 W Taylor Hobbs NM 88240

Lease or Facility Name M-33 Location 33-20-37
U.L. - Sec. - Twp. - Rge.

OPERATION TO BE PERFORMED:

☐ Tank Cleaning ☐ Sediment Oil Removal ☒ Transportation of Miscellaneous Hydrocarbons

Operator or Owner Representative authorizing work Craig

Date Work to be Performed 12-16-2

TANK CLEANING DATA Tank Number _____ Volume _____

Tank Type _____ Volume Below Load Line _____

SEDIMENT OIL OR MISCELLANEOUS HYDROCARBON DATA

Sediment Oil from: ☐ Pit ☐ Cellar ☐ Other

MISCELLANEOUS OIL

Tank Bottoms From: ☐ Pipeline Station ☐ Crude Terminal ☐ Refinery ☐ Other*

Catchings From: ☐ Gasoline Plant ☐ Gathering Lines ☒ Salt Water Disposal System ☐ Other*

☐ Pipeline Break Oil or Spill

*Other (Explain) _____

VOLUME AND DESTINATION: Estimated Volume 25 Bbls. Field test volume of good oil 20.13 Bbls.
(Not required prior to Division approval)

Destination (Name and Location of treating plant or other facility) 11100 S Eunice HWY 18 Hobbs NM 88240

DESTRUCTION OF SEDIMENT OIL BY: ☐ Burning ☐ Pit Disposal ☐ Use on Roads or firewalls ☐ Other

(Explain) _____

Location of Destruction _____

Justification of Destruction _____

CERTIFICATION: (APPLICATION MAY BE MADE BY EITHER OF THE FOLLOWING)

I hereby certify that the information above is true and complete to the best of my knowledge and belief.

Owner _____ Transporter Jenex Operating

By _____ Address P O Box 308 Hobbs NM 88241

Title _____ Signature [Signature]

Date _____ Title Manager Date 12-16-2

OIL CONSERVATION DIVISION

Approved By Marie Peterson Title MARIE PETERSON Date JAN 02 2003
GEOLOGICAL / PETROLEUM
TECHNICIAN

A COPY OF THIS FORM MUST BE ON LOCATION DURING TANK CLEANING, REMOVAL OF SEDIMENT OIL OR MISCELLANEOUS HYDROCARBONS, AND MUST BE PRESENTED WITH TANK BOTTOMS, SEDIMENT OIL OR MISCELLANEOUS HYDROCARBONS AT THE TREATING PLANT TO WHICH IT IS DELIVERED.

DISTRIBUTION BY OCD	
	Santa Fe
	File
	Operator
	Transporter (2)

District I
1625 N. French Dr., Hobbs, NM 88240
District II
1301 W. Grand Avenue, Artesia, NM 88210
District III
1000 Rio Brazos Road, Aztec, NM 87410
District IV
1220 S. St. Francis Dr., Santa Fe, NM 87505

State of New Mexico
Energy Minerals and Natural Resources

Oil Conservation Division
1220 South St. Francis Dr.
Santa Fe, NM 87505

Form C-117 A
Revised March 17, 1999

Submit 5 Copies to
Appropriate District Office

PERMIT NO. H-25461

TANK CLEANING, SEDIMENT OIL REMOVAL, TRANSPORTATION OF MISCELLANEOUS HYDROCARBONS AND DISPOSAL PERMIT

Operator or Owner Rice Operating Address 122 West Taylor Hobbs NM 88240
Lease or Facility Name J-26 Location 26-21-37

U.L. - Sec. - Twp. - Rge.

OPERATION TO BE PERFORMED:

☐ Tank Cleaning ☐ Sediment Oil Removal ☒ Transportation of Miscellaneous Hydrocarbons

Operator or Owner Representative authorizing work Craig

Date Work to be Performed 12-12 through 17-2

TANK CLEANING DATA Tank Number _____ Volume _____

Tank Type _____ Volume Below Load Line _____

SEDIMENT OIL OR MISCELLANEOUS HYDROCARBON DATA

Sediment Oil from: ☐ Pit ☐ Cellar ☐ Other

MISCELLANEOUS OIL

Tank Bottoms From: ☐ Pipeline Station ☐ Crude Terminal ☐ Refinery ☐ Other*

Catchings From: ☐ Gasoline Plant ☐ Gathering Lines ☒ Salt Water Disposal System ☐ Other*

☐ Pipeline Break Oil or Spill

*Other (Explain) _____

VOLUME AND DESTINATION: Estimated Volume 500 Bbls. Field test volume of good oil 168.28 Bbls.
(Not required prior to Division approval)

Destination (Name and Location of treating plant or other facility) 11100 S Eunice HWY 18 Hobbs NM 88240

DESTRUCTION OF SEDIMENT OIL BY: ☐ Burning ☐ Pit Disposal ☐ Use on Roads or firewalls ☐ Other

(Explain) _____

Location of Destruction _____

Justification of Destruction _____

CERTIFICATION: (APPLICATION MAY BE MADE BY EITHER OF THE FOLLOWING)

I hereby certify that the information above is true and complete to the best of my knowledge and belief.

Owner _____ Transporter Jenex Operating

By _____ Address P O Box 308 Hobbs NM 88241

Title _____ Signature [Signature]

Date _____ Title Manager Date 12-12-2

OIL CONSERVATION DIVISION

Approved By Marie Peterson Title MARIE PETERSON
GEOLOGICAL / PETROLEUM
TECHNICIAN Date JAN 02 2003

A COPY OF THIS FORM MUST BE ON LOCATION DURING TANK CLEANING, REMOVAL OF SEDIMENT OIL OR MISCELLANEOUS HYDROCARBONS, AND MUST BE PRESENTED WITH TANK BOTTOMS, SEDIMENT OIL OR MISCELLANEOUS HYDROCARBONS AT THE TREATING PLANT TO WHICH IT IS DELIVERED.

DISTRIBUTION BY OCD	
	Santa Fe
	File
	Operator
	Transporter (2)

District I
1625 N. French Dr., Hobbs, NM 88240
District II
1301 W. Grand Avenue, Artesia, NM 88210
District III
1000 Rio Brazos Road, Aztec, NM 87410
District IV
1220 S. St. Francis Dr., Santa Fe, NM 87505

State of New Mexico
Energy Minerals and Natural Resources

Oil Conservation Division
1220 South St. Francis Dr.
Santa Fe, NM 87505

Form C-117 A
Revised March 17, 1999

Submit 5 Copies to
Appropriate District Office

PERMIT NO. H-25460

TANK CLEANING, SEDIMENT OIL REMOVAL, TRANSPORTATION OF MISCELLANEOUS HYDROCARBONS AND DISPOSAL PERMIT

Operator or Owner Rice Operating Address 122 West Taylor Hobbs NM 88241

Lease or Facility Name BD C-2 Location 2-22-37

U.L. - Sec. - Twp. - Rge.

OPERATION TO BE PERFORMED:

☐ Tank Cleaning ☐ Sediment Oil Removal ☒ Transportation of Miscellaneous Hydrocarbons

Operator or Owner Representative authorizing work Craig

Date Work to be Performed 12-12-2

TANK CLEANING DATA

Tank Number _____

Volume _____

Tank Type _____

Volume Below Load Line _____

SEDIMENT OIL OR MISCELLANEOUS HYDROCARBON DATA

Sediment Oil from: ☐ Pit ☐ Cellar ☐ Other

MISCELLANEOUS OIL

Tank Bottoms From: ☐ Pipeline Station ☐ Crude Terminal ☐ Refinery ☐ Other*

Catchings From: ☐ Gasoline Plant ☐ Gathering Lines ☒ Salt Water Disposal System ☐ Other*

☐ Pipeline Break Oil or Spill

*Other (Explain) _____

VOLUME AND DESTINATION:

Estimated Volume 100 Bbls.

Field test volume of good oil 69.10 Bbls.

(Not required prior to Division approval)

Destination (Name and Location of treating plant or other facility) 11100 S Eunice HWY 18 Hobbs NM 88240

DESTRUCTION OF SEDIMENT OIL BY:

☐ Burning ☐ Pit Disposal ☐ Use on Roads or firewalls ☐ Other

(Explain) _____

Location of Destruction _____

Justification of Destruction _____

CERTIFICATION: (APPLICATION MAY BE MADE BY EITHER OF THE FOLLOWING)

I hereby certify that the information above is true and complete to the best of my knowledge and belief.

Owner _____

Transporter Jenex Operating

By _____

Address P O Box 308 Hobbs NM 88241

Title _____

Signature [Signature]

Date _____

Title Manager

Date 12-12-2

OIL CONSERVATION DIVISION

Approved By Marie Peterson

MARIE PETERSON
Title GEOLOGICAL / PETROLEUM
TECHNICIAN

Date

JAN 02 2003

A COPY OF THIS FORM MUST BE ON LOCATION DURING TANK CLEANING, REMOVAL OF SEDIMENT OIL OR MISCELLANEOUS HYDROCARBONS, AND MUST BE PRESENTED WITH TANK BOTTOMS, SEDIMENT OIL OR MISCELLANEOUS HYDROCARBONS AT THE TREATING PLANT TO WHICH IT IS DELIVERED.

DISTRIBUTION BY OCD	
	Santa Fe
	File
	Operator
	Transporter (2)

District I
1625 N. French Dr., Hobbs, NM 88240
District II
1301 W. Grand Avenue, Artesia, NM 88210
District III
1000 Rio Brazos Road, Aztec, NM 87410
District IV
1220 S. St. Francis Dr., Santa Fe, NM 87505

State of New Mexico
Energy Minerals and Natural Resources

Oil Conservation Division
1220 South St. Francis Dr.
Santa Fe, NM 87505

Form C-117 A
Revised March 17, 1999

Submit 5 Copies to
Appropriate District Office

PERMIT NO. H-25454

TANK CLEANING, SEDIMENT OIL REMOVAL, TRANSPORTATION OF MISCELLANEOUS HYDROCARBONS AND DISPOSAL PERMIT

Operator or Owner Sundance Services Address P.O. Box 1737 Eunice NM 88231

Lease or Facility Name Prabha Facility Location 29-21-38
U.L. - Sec. - Twp. - Rge.

OPERATION TO BE PERFORMED:

☐ Tank Cleaning ☐ Sediment Oil Removal ☒ Transportation of Miscellaneous Hydrocarbons

Operator or Owner Representative authorizing work Kelly

Date Work to be Performed 12-13-2

TANK CLEANING DATA Tank Number _____ Volume _____

Tank Type _____ Volume Below Load Line _____

SEDIMENT OIL OR MISCELLANEOUS HYDROCARBON DATA

Sediment Oil from: ☐ Pit ☐ Cellar ☐ Other

MISCELLANEOUS OIL

Tank Bottoms From: ☐ Pipeline Station ☐ Crude Terminal ☐ Refinery ☐ Other*

Catchings From: ☐ Gasoline Plant ☐ Gathering Lines ☒ Salt Water Disposal System ☐ Other*

☐ Pipeline Break Oil or Spill

*Other (Explain) _____

VOLUME AND DESTINATION: Estimated Volume 190 Bbls. Field test volume of good oil 195.06 Bbls.
(Not required prior to Division approval)

Destination (Name and Location of treating plant or other facility) 11100 S Eunice HWY 18 Hobbs NM 88240

DESTRUCTION OF SEDIMENT OIL BY: ☐ Burning ☐ Pit Disposal ☐ Use on Roads or firewalls ☐ Other

(Explain) _____

Location of Destruction _____

Justification of Destruction _____

CERTIFICATION: (APPLICATION MAY BE MADE BY EITHER OF THE FOLLOWING)

I hereby certify that the information above is true and complete to the best of my knowledge and belief.

Owner _____ Transporter Jenex Operating

By _____ Address P O Box 308 Hobbs NM 88241

Title _____ Signature [Signature]

Date _____ Title Manager Date 12-13-2

OIL CONSERVATION DIVISION

Approved By Marie Peterson Title MARIE PETERSON
GEOLOGICAL / PETROLEUM
TECHNICIAN Date JAN 02 2003

A COPY OF THIS FORM MUST BE ON LOCATION DURING TANK CLEANING, REMOVAL OF SEDIMENT OIL OR MISCELLANEOUS HYDROCARBONS, AND MUST BE PRESENTED WITH TANK BOTTOMS, SEDIMENT OIL OR MISCELLANEOUS HYDROCARBONS AT THE TREATING PLANT TO WHICH IT IS DELIVERED.

DISTRIBUTION BY OCD	
	Santa Fe
	File
	Operator
	Transporter (2)

District I
1625 N. French Dr., Hobbs, NM 88240
District II
1301 W. Grand Avenue, Artesia, NM 88210
District III
1000 Rio Brazos Road, Aztec, NM 87410
District IV
1220 S. St. Francis Dr., Santa Fe, NM 87505

State of New Mexico
Energy Minerals and Natural Resources

Oil Conservation Division
1220 South St. Francis Dr.
Santa Fe, NM 87505

Form C-117 A
Revised March 17, 1999

Submit 5 Copies to
Appropriate District Office

PERMIT NO. H-25453

TANK CLEANING, SEDIMENT OIL REMOVAL, TRANSPORTATION OF MISCELLANEOUS HYDROCARBONS AND DISPOSAL PERMIT

Operator or Owner Key Energy Address Box 99 Eunice NM 88231
Lease or Facility Name Christmas Location 28-22-37
U.L. - Sec. - Twp. - Rge.

OPERATION TO BE PERFORMED:

☐ Tank Cleaning ☐ Sediment Oil Removal ☒ Transportation of Miscellaneous Hydrocarbons

Operator or Owner Representative authorizing work Eddy

Date Work to be Performed 12-12-2

TANK CLEANING DATA Tank Number _____ Volume _____

Tank Type _____ Volume Below Load Line _____

SEDIMENT OIL OR MISCELLANEOUS HYDROCARBON DATA

Sediment Oil from: ☐ Pit ☐ Cellar ☐ Other

MISCELLANEOUS OIL

Tank Bottoms From: ☐ Pipeline Station ☐ Crude Terminal ☐ Refinery ☐ Other*

Catchings From: ☐ Gasoline Plant ☐ Gathering Lines ☒ Salt Water Disposal System ☐ Other*

☐ Pipeline Break Oil or Spill

*Other (Explain) _____

VOLUME AND DESTINATION: Estimated Volume 400 Bbls. Field test volume of good oil 298.22 Bbls.
(Not required prior to Division approval)

Destination (Name and Location of treating plant or other facility) 11100 S Eunice HWY 18 Hobbs NM 88240

DESTRUCTION OF SEDIMENT OIL BY: ☐ Burning ☐ Pit Disposal ☐ Use on Roads or firewalls ☐ Other

(Explain) _____

Location of Destruction _____

Justification of Destruction _____

CERTIFICATION: (APPLICATION MAY BE MADE BY EITHER OF THE FOLLOWING)

I hereby certify that the information above is true and complete to the best of my knowledge and belief.

Owner _____ Transporter Jenex Operating

By _____ Address P O Box 308 Hobbs NM 88241

Title _____ Signature [Signature]

Date _____ Title Manager Date 12-12-2

OIL CONSERVATION DIVISION

Approved By Marie Peterson Title MARIE PETERSON GEOLOGICAL / PETROLEUM TECHNICIAN Date JAN 02 2003

A COPY OF THIS FORM MUST BE ON LOCATION DURING TANK CLEANING, REMOVAL OF SEDIMENT OIL OR MISCELLANEOUS HYDROCARBONS, AND MUST BE PRESENTED WITH TANK BOTTOMS, SEDIMENT OIL OR MISCELLANEOUS HYDROCARBONS AT THE TREATING PLANT TO WHICH IT IS DELIVERED.

DISTRIBUTION BY OCD	
	Santa Fe
	File
	Operator
	Transporter (2)

District I
1625 N. French Dr., Hobbs, NM 88240
District II
1301 W. Grand Avenue, Artesia, NM 88210
District III
1000 Rio Brazos Road, Aztec, NM 87410
District IV
1220 S. St. Francis Dr., Santa Fe, NM 87505

State of New Mexico
Energy Minerals and Natural Resources

Form C-117 A
Revised March 17, 1999

Oil Conservation Division
1220 South St. Francis Dr.
Santa Fe, NM 87505

Submit 5 Copies to
Appropriate District Office

PERMIT NO. H-25452

TANK CLEANING, SEDIMENT OIL REMOVAL, TRANSPORTATION OF MISCELLANEOUS HYDROCARBONS AND DISPOSAL PERMIT

Operator or Owner Rice Operating Address 122 W Taylor Hobbs NM 88240
Lease or Facility Name N-18 Location 18-22-37

U.L. - Sec. - Twp. - Rge.

OPERATION TO BE PERFORMED:

☐ Tank Cleaning ☐ Sediment Oil Removal ☒ Transportation of Miscellaneous Hydrocarbons

Operator or Owner Representative authorizing work Craig

Date Work to be Performed 12-11-2

TANK CLEANING DATA Tank Number _____ Volume _____

Tank Type _____ Volume Below Load Line _____

SEDIMENT OIL OR MISCELLANEOUS HYDROCARBON DATA

Sediment Oil from: ☐ Pit ☐ Cellar ☐ Other

MISCELLANEOUS OIL

Tank Bottoms From: ☐ Pipeline Station ☐ Crude Terminal ☐ Refinery ☐ Other*

Catchings From: ☐ Gasoline Plant ☐ Gathering Lines ☒ Salt Water Disposal System ☐ Other*

☐ Pipeline Break Oil or Spill

*Other (Explain) _____

VOLUME AND DESTINATION: Estimated Volume 100 Bbls. Field test volume of good oil 6.1/2 Bbls.
(Not required prior to Division approval)

Destination (Name and Location of treating plant or other facility) 11100 S Eunice HWY 18 Hobbs NM 88240

DESTRUCTION OF SEDIMENT OIL BY: ☐ Burning ☐ Pit Disposal ☐ Use on Roads or firewalls ☐ Other

(Explain) _____

Location of Destruction _____

Justification of Destruction _____

CERTIFICATION: (APPLICATION MAY BE MADE BY EITHER OF THE FOLLOWING)

I hereby certify that the information above is true and complete to the best of my knowledge and belief.

Owner _____ Transporter Jenex Operating

By _____ Address P O Box 308 Hobbs NM 88241

Title _____ Signature [Signature]

Date _____ Title Manager Date 12-11-2

OIL CONSERVATION DIVISION

Approved By Marie Peterson Title MARIE PETERSON
GEOLOGICAL / PETROLEUM
TECHNICIAN Date JAN 02 2003

A COPY OF THIS FORM MUST BE ON LOCATION DURING TANK CLEANING, REMOVAL OF SEDIMENT OIL OR MISCELLANEOUS HYDROCARBONS, AND MUST BE PRESENTED WITH TANK BOTTOMS, SEDIMENT OIL OR MISCELLANEOUS HYDROCARBONS AT THE TREATING PLANT TO WHICH IT IS DELIVERED.

DISTRIBUTION BY OCD	
	Santa Fe
	File
	Operator
	Transporter (2)

District I
1625 N. French Dr., Hobbs, NM 88240
District II
1301 W. Grand Avenue, Artesia, NM 88210
District III
1000 Rio Brazos Road, Aztec, NM 87410
District IV
1220 S. St. Francis Dr., Santa Fe, NM 87505

State of New Mexico
Energy Minerals and Natural Resources

Form C-117 A
Revised March 17, 1999

Oil Conservation Division
1220 South St. Francis Dr.
Santa Fe, NM 87505

Submit 5 Copies to
Appropriate District Office

PERMIT NO. H-25449

TANK CLEANING, SEDIMENT OIL REMOVAL, TRANSPORTATION OF MISCELLANEOUS HYDROCARBONS AND DISPOSAL PERMIT

Operator or Owner Gandy Corp. Address Box 827 Tatum NM 88267

Lease or Facility Name Gandy plant Location 11-10-35

U.L. - Sec. - Twp. - Rge.

OPERATION TO BE PERFORMED:

☐ Tank Cleaning ☐ Sediment Oil Removal ☒ Transportation of Miscellaneous Hydrocarbons

Operator or Owner Representative authorizing work Lewis

Date Work to be Performed 12-11 through 17-2

TANK CLEANING DATA Tank Number _____ Volume _____

Tank Type _____ Volume Below Load Line _____

SEDIMENT OIL OR MISCELLANEOUS HYDROCARBON DATA

Sediment Oil from: ☐ Pit ☐ Cellar ☐ Other

MISCELLANEOUS OIL

Tank Bottoms From: ☐ Pipeline Station ☐ Crude Terminal ☐ Refinery ☐ Other*

Catchings From: ☐ Gasoline Plant ☐ Gathering Lines ☒ Salt Water Disposal System ☐ Other*

☐ Pipeline Break Oil or Spill

*Other (Explain) _____

VOLUME AND DESTINATION: Estimated Volume 1800 Bbls. Field test volume of good oil 1757.37 Bbls.
(Not required prior to Division approval)

Destination (Name and Location of treating plant or other facility) Jenex Operating 11100 S Eunice Hwy 15
Hobbs NM 88240

DESTRUCTION OF SEDIMENT OIL BY: ☐ Burning ☐ Pit Disposal ☐ Use on Roads or firewalls ☐ Other

(Explain) _____

Location of Destruction _____

Justification of Destruction _____

CERTIFICATION: (APPLICATION MAY BE MADE BY EITHER OF THE FOLLOWING)

I hereby certify that the information above is true and complete to the best of my knowledge and belief.

Owner _____ Transporter Jenex Operating

By _____ Address P.O. Box 308 Hobbs NM 88241

Title _____ Signature [Signature]

Date _____ Title Manager Date 12-11-2

OIL CONSERVATION DIVISION

Approved By Marie Peterson Title MARIE PETERSON Date JAN 02 2003
GEOLOGICAL / PETROLEUM
TECHNICIAN

A COPY OF THIS FORM MUST BE ON LOCATION DURING TANK CLEANING, REMOVAL OF SEDIMENT OIL OR MISCELLANEOUS HYDROCARBONS, AND MUST BE PRESENTED WITH TANK BOTTOMS, SEDIMENT OIL OR MISCELLANEOUS HYDROCARBONS AT THE TREATING PLANT TO WHICH IT IS DELIVERED.

DISTRIBUTION BY OCD	
	Santa Fe
	File
	Operator
	Transporter (2)

Division I
1225 N. Ranch Dr., Hobbs, NM 88240
Hobbs, NM
Oil Conservation Division, NM 88240
Hobbs, NM
1225 N. Ranch Dr., Hobbs, NM 88240
Hobbs, NM
1225 N. Ranch Dr., Hobbs, NM 88240

State of New Mexico
Energy Minerals and Natural Resources

Oil Conservation Division
2040 South Pacheco
Santa Fe, NM 87505

Form C-117 A
Revised March 12, 1993

Submit 3 Copies to
Appropriate District Office

PERMIT NO. H-25443

TANK CLEANING, SEDIMENT OIL REMOVAL, TRANSPORTATION OF MISCELLANEOUS HYDROCARBONS AND DISPOSAL PERMIT

Operator or Owner Rice Operating Address 122 W Taylor Hobbs NM 88240
Name of Facility N-18 Location 18-22-37
U.L. Sec. Twp. R.

OPERATION TO BE PERFORMED:

☐ Tank Cleaning ☐ Sediment Oil Removal ☒ Transportation of Miscellaneous Hydrocarbons

Operator or Owner Representative Authorizing work Craig

Date Work to be Performed 12-9-2

TANK CLEANING DATA Tank Number _____ Volume _____

Tank Type _____ Volume Below Head Line _____

SEDIMENT OIL OR MISCELLANEOUS HYDROCARBON DATA

Sediment Oil from ☐ Pit ☐ Celler ☐ Other

MISCELLANEOUS OIL

Tank contents from ☐ Pipeline Station ☐ Cross Terminal ☐ Refinery ☐ Other

Containing From ☐ Gasoline Plant ☐ Gasoline Lines ☒ Salt Water Disposal System ☐ Other

☐ Pipeline Break Oil or Spill

*Other (Explain) _____

VOLUME AND DESTINATION: Estimated Volume 110 Bbls. Field test volume of good oil 286.83 Bbls.
(Use required permit to destination agreement)

Destination (Name and location of receiving plant or other facility) Jenex Operating 11100 S. Pecos Highway 15
P O Box 308 Hobbs NM 88241

DISTRIBUTION OF SEDIMENT OIL BY: ☐ Burning ☐ Pit Disposal ☐ Use on Roads or Firewalls ☐ Other

(Explain) _____

Location of destination _____

Description of destination _____

CERTIFICATION: (APPLICATION MAY BE MADE BY EITHER OF THE FOLLOWING)

I hereby certify that the information above is true and complete to the best of my knowledge and belief.

Owner _____ Title Jenex Operating

By _____ Address P O Box 308 Hobbs NM 88241

Title _____ Signature [Signature]

Date _____ Title Plant Manager Date 12-9-2

OIL CONSERVATION DIVISION

Approved By Marie Peterson Title GEOLOGICAL / PETROLEUM Date JAN 02 2003
TECHNICIAN

A COPY OF THIS FORM MUST BE ON LOCATION DURING TANK CLEANING, REMOVAL OF SEDIMENT OIL OR MISCELLANEOUS HYDROCARBONS, AND MUST BE PRESENTED WITH TANK BOTTOMS, SEDIMENT OIL OR MISCELLANEOUS HYDROCARBONS AT THE TREATING PLANT TO WHICH IT IS DELIVERED.

DISTRIBUTION BY OGD	
	Salt Fe
	Pit
	Other

Division I
1000 North Main, Hobbs, NM 88241
Division II
1000 North Main, Hobbs, NM 88241
Division III
1000 North Main, Hobbs, NM 88241
Division IV
1000 North Main, Hobbs, NM 88241
Division V
1000 North Main, Hobbs, NM 88241

State of New Mexico
Energy Minerals and Natural Resources

Oil Conservation Division
2040 South Pacheco
Santa Fe, NM 87505

Form C-117 A
Revised March 12, 1993

Submit 3 Copies to
Appropriate District Office

PERMIT NO. H-25441

TANK CLEANING, SEDIMENT OIL REMOVAL, TRANSPORTATION OF MISCELLANEOUS HYDROCARBONS AND DISPOSAL PERMIT

Operator or Owner DND LLC Address P.O. Box 452 Tucuman NM 88267
Name of Facility Watson C #1 SWD Location 6-16-36
U.L. • S.S. • T.P. • N.G.

OPERATION TO BE PERFORMED:

☐ Tank Cleaning ☐ Sediment Oil Removal ☒ Transportation of Miscellaneous Hydrocarbons

Operator or Owner Representative Authorizing Work Danny

Date Work to be performed 12-10-2

TANK CLEANING DATA Tank Number _____ Volume _____

Sediment Oil or Miscellaneous Hydrocarbon DATA Tank Type _____ Volume Below Head Line _____

Sediment Oil from ☐ Pit ☐ Celler ☐ Other

MISCELLANEOUS OIL

Tank Location From ☐ Pipeline Station ☐ Crude Terminal ☐ Refinery ☐ Other

Containing From ☐ Cracking Plant ☐ Gathering Lines ☒ Salt Water Disposal System ☐ Other

☐ Pipeline Break Oil or Spill

*Other (Specify): _____

VOLUME AND DESTINATION: Estimated Volume 190 Bbls. Field test volume of good oil 0 Bbls.
(This required prior to destination approval)

Destination (Name and Location of treating plant or other facility) Jenex Operating 11100 S. Pintor Highway 15
P O Box 308 Hobbs NM 88241

DISTRIBUTION OF SEDIMENT OIL BY: ☐ Burning ☐ Pit Disposal ☐ Use on Roads or Firewalls ☐ Other

(Specify) _____

Location of Destination _____

Justification of Destination _____

CERTIFICATION: (APPLICATION MAY BE MADE BY EITHER OF THE FOLLOWING)

I hereby certify that the information above is true and complete to the best of my knowledge and belief.

Print _____

Transporter Jenex Operating

By _____

Address P O Box 308 Hobbs NM 88241

Title _____

Signature [Signature]

Date _____

Title Plant Manager Date 12-9-2

OIL CONSERVATION DIVISION

Approved By Marie Peterson Title GEOLOGICAL / PETROLEUM Date JAN 02 2003
TECHNICIAN

A COPY OF THIS FORM MUST BE ON LOCATION DURING TANK CLEANING, REMOVAL OF SEDIMENT OIL OR MISCELLANEOUS HYDROCARBONS, AND MUST BE PRESENTED WITH TANK BOTTOMS, SEDIMENT OIL OR MISCELLANEOUS HYDROCARBONS AT THE TREATING PLANT TO WHICH IT IS DELIVERED.

DISTRIBUTION BY OGD

	Santa Fe
	File
	Other

District I
1625 N. French Dr., Hobbs, NM 88240
District II
1301 W. Grand Avenue, Artesia, NM 88210
District III
1000 Rio Brazos Road, Aztec, NM 87410
District IV
1220 S. St. Francis Dr., Santa Fe, NM 87505

State of New Mexico
Energy Minerals and Natural Resources

Form C-117 A
Revised March 17, 1999

Oil Conservation Division
1220 South St. Francis Dr.
Santa Fe, NM 87505

Submit 5 Copies to
Appropriate District Office

PERMIT NO. H-25440

TANK CLEANING, SEDIMENT OIL REMOVAL, TRANSPORTATION OF MISCELLANEOUS HYDROCARBONS AND DISPOSAL PERMIT

Operator or Owner CRI Address P.O. Box 388 Hobbs NM 88241

Lease or Facility Name CRI plant Location 27-20-32

U.L. - Sec. - Twp. - Rge.

OPERATION TO BE PERFORMED:

☐ Tank Cleaning ☐ Sediment Oil Removal ☒ Transportation of Miscellaneous Hydrocarbons

Operator or Owner Representative authorizing work John

Date Work to be Performed 12-9-2

TANK CLEANING DATA Tank Number _____ Volume _____

Tank Type _____ Volume Below Load Line _____

SEDIMENT OIL OR MISCELLANEOUS HYDROCARBON DATA

Sediment Oil from: ☐ Pit ☐ Cellar ☐ Other

MISCELLANEOUS OIL

Tank Bottoms From: ☐ Pipeline Station ☐ Crude Terminal ☐ Refinery ☐ Other*

Catchings From: ☐ Gasoline Plant ☐ Gathering Lines ☒ Salt Water Disposal System ☐ Other*

☐ Pipeline Break Oil or Spill

*Other (Explain) _____

VOLUME AND DESTINATION: Estimated Volume 190 Bbls. Field test volume of good oil 189.90 Bbls.
(Not required prior to Division approval)

Destination (Name and Location of treating plant or other facility) Jenex Operating 11100 S. Fenice Hwy 18
Hobbs NM P.O. Box 308 Hobbs NM 88241

DESTRUCTION OF SEDIMENT OIL BY: ☐ Burning ☐ Pit Disposal ☐ Use on Roads or firewalls ☐ Other

(Explain) _____

Location of Destruction _____

Justification of Destruction _____

CERTIFICATION: (APPLICATION MAY BE MADE BY EITHER OF THE FOLLOWING)

I hereby certify that the information above is true and complete to the best of my knowledge and belief.

Owner _____ Transporter Jenex Operating

By _____ Address P.O. Box 308 Hobbs NM 88241

Title _____ Signature [Signature]

Date _____ Title Manager Date 12-9-2

OIL CONSERVATION DIVISION

Approved By Marie Peterson Title _____ Date JAN 02 2003
MARIE PETERSON
GEOLOGICAL / PETROLEUM
TECHNICIAN

A COPY OF THIS FORM MUST BE ON LOCATION DURING TANK CLEANING, REMOVAL OF SEDIMENT OIL OR MISCELLANEOUS HYDROCARBONS, AND MUST BE PRESENTED WITH TANK BOTTOMS, SEDIMENT OIL OR MISCELLANEOUS HYDROCARBONS AT THE TREATING PLANT TO WHICH IT IS DELIVERED.

DISTRIBUTION BY OCD	
	Santa Fe
	File
	Operator
	Transporter (2)

Division of Oil and Gas, Hobbs, NM 88241
Division of Oil and Gas, Hobbs, NM 88241
Division of Oil and Gas, Hobbs, NM 88241
Division of Oil and Gas, Hobbs, NM 88241
Division of Oil and Gas, Hobbs, NM 88241

State of New Mexico
Energy Minerals and Natural Resources

Oil Conservation Division
2040 South Pacheco
Santa Fe, NM 87505

Form C-117 A
Revised March 17, 1999

Submit to Office of
Appropriate District Office

PERMIT NO. H-25436

TANK CLEANING, SEDIMENT OIL REMOVAL, TRANSPORTATION OF MISCELLANEOUS HYDROCARBONS AND DISPOSAL PERMIT

Operator or Owner Rice Operating Address 122 W Taylor Hobbs NM 88240
Name of Facility I-1 Location 1-20-36
U.S. Sec. Twp. R.

OPERATION TO BE PERFORMED:

☐ Tank Cleaning ☐ Sediment Oil Removal ☒ Transportation of Miscellaneous Hydrocarbons

Operator or Owner Representative Authorizing work Craig

Date Work to be performed 12-6-2

TANK CLEANING DATA Tank Number _____ Volume _____

Sediment Oil or Miscellaneous Hydrocarbon DATA Tank Type _____ Volume Below Load Line _____

Sediment Oil from ☐ Pit ☐ Center ☐ Other

MISCELLANEOUS OIL

Transportation from ☐ Pipeline Station ☐ Crude Terminal ☐ Refinery ☐ Other

Containing Fluid ☐ Crude Oil ☐ Gasoline ☒ Salt Water Disposal System ☐ Other

☐ Pipeline Break Oil or Spill

*Other (Specify) _____

VOLUME AND DESTINATION: Estimated Volume 100 Bbls. Field test volume of good oil 50.25 Bbls.
(This required part of Division approval)

Destination (Name and Location of receiving plant or other facility) Jenex Operating 11100 S. Poudre Highway 15
P O Box 305 Hobbs NM 88241

DISTRIBUTION OF SEDIMENT OIL BY: ☐ Burning ☐ Pit Disposal ☐ Use on Roads or firewalls ☐ Other

(Specify) _____

Location of Disposal _____

Identification of Disposal _____

CERTIFICATION: (APPLICATION MAY BE MADE BY EITHER OF THE FOLLOWING)

I hereby certify that the information above is true and complete to the best of my knowledge and belief.

Owner _____

Transporter Jenex Operating

By _____

Address P O Box 305 Hobbs NM 88241

Title _____

Signature [Signature]

Date _____

Title Plant Manager

Date 12-6-2

OIL CONSERVATION DIVISION

Approved by Marie Peterson

MARIE PETERSON

TITLE: GEOLOGICAL / PETROLEUM
TECHNICIAN

Date

JAN 02 2003

A COPY OF THIS FORM MUST BE ON LOCATION DURING TANK CLEANING, REMOVAL OF SEDIMENT OIL OR MISCELLANEOUS HYDROCARBONS, AND MUST BE PRESENTED WITH TANK BOTTOMS, SEDIMENT OIL OR MISCELLANEOUS HYDROCARBONS AT THE TREATING PLANT TO WHICH IT IS DELIVERED.

DISTRIBUTION BY OGD	
State Fe	
File	
Quantity	

Division of Oil and Gas
1225 North Central Avenue, Suite 1000
Albuquerque, NM 87102
Telephone: (505) 241-2200
Fax: (505) 241-2201
Internet: www.dog.state.nm.us

State of New Mexico
Energy Minerals and Natural Resources

Oil Conservation Division
2040 South Pacheco
Santa Fe, NM 87505

Form C-117 A
Revised March 12, 1993

Submit 3 Copies to
Appropriate District Office

PERMIT NO. H-25435

TANK CLEANING, SEDIMENT OIL REMOVAL, TRANSPORTATION OF MISCELLANEOUS HYDROCARBONS AND DISPOSAL PERMIT

Operator or Owner Rice Operating Address 122 West Taylor Hobbs NM 88240
Name of Facility M-9 Location 9-20-37
U.S. Sec. Twp. R.

OPERATION TO BE PERFORMED:

☐ Tank Cleaning ☐ Sediment Oil Removal ☒ Transportation of Miscellaneous Hydrocarbons

Operator or Owner Representative Authorizing Work Craig

Date Work to be performed 12-6-2

TANK CLEANING DATA Tank Number _____ Volume _____

Tank Type _____ Volume Below Load Line _____

SEDIMENT OIL OR MISCELLANEOUS HYDROCARBON DATA

Sediment Oil from ☐ Pit ☐ Celler ☐ Other

MISCELLANEOUS OIL

From ☐ Pipeline Station ☐ Cross Terminal ☐ Refinery ☐ Other

Containing ☐ Gasoline ☐ Fuel Oil ☒ Salt Water Disposal System ☐ Other

☐ Pipeline Break Oil or Spill

*Other (Explain): _____

VOLUME AND DESTINATION: Estimated Volume 100 Bbls. Field test volume of good oil 44.93 Bbls.
(This required only for petroleum products)

Destination (Name and location of treating plant or other facility) Jenex Operating 11100 S. Ruidoso Highway 15
P O Box 308 Hobbs NM 88241

DISTRIBUTION OF SEDIMENT OIL BY: ☐ Burning ☐ Pit Disposal ☐ Use on Roads or Firewalls ☐ Other

(Explain): _____

Location of destination: _____

Justification of destination: _____

CERTIFICATION: (APPLICATION MAY BE MADE BY EITHER OF THE FOLLOWING)

I hereby certify that the information above is true and complete to the best of my knowledge and belief.

Operator _____

Transporter Jenex Operating

By _____

Address P O Box 308 Hobbs NM 88241

Title _____

Signature [Signature]

Date _____

Title Plant Manager

Date 12-6-2

OIL CONSERVATION DIVISION

Approved By Marie Peterson

MARIE PETERSON
GEOLOGICAL / PETROLEUM
TECHNICIAN

Date JAN 02 2003

A COPY OF THIS FORM MUST BE ON LOCATION DURING TANK CLEANING, REMOVAL OF SEDIMENT OIL OR MISCELLANEOUS HYDROCARBONS, AND MUST BE PRESENTED WITH TANK BOTTOMS, SEDIMENT OIL OR MISCELLANEOUS HYDROCARBONS AT THE TREATING PLANT TO WHICH IT IS DELIVERED.

DISTRIBUTION BY OGD	
State Fe	
File	
Other	

Section 1
1025 N. Pecos St., Hobbs, NM 88241
Section 2
211 South 1st St., Hobbs, NM 88241
Section 3
1025 N. Pecos St., Hobbs, NM 88241
Section 4
1025 N. Pecos St., Hobbs, NM 88241
Section 5
1025 N. Pecos St., Hobbs, NM 88241

State of New Mexico
Energy Minerals and Natural Resources

Oil Conservation Division
2040 South Pecos
Santa Fe, NM 87505

Form C-117 A
Revised March 12, 1999

Submit to Capital
Appropriate District Office

PERMIT NO. H-25431

TANK CLEANING, SEDIMENT OIL REMOVAL, TRANSPORTATION OF MISCELLANEOUS HYDROCARBONS AND DISPOSAL PERMIT

Operator or Owner DKD LLC Address P.O. Box 682 Tatum NM 88267
Name of Facility, Name Watson & #1 SWD Location 6-16-36
U.S. Sec. Twp. & R.

OPERATION TO BE PERFORMED:

☐ Tank Cleaning ☐ Sediment Oil Removal ☒ Transportation of Miscellaneous Hydrocarbons

Operator or Owner Representative authorizing work Danny

Date work to be performed 12-5-2

TANK CLEANING DATA Tank Number _____ Volume _____

Sediment Oil OR MISCELLANEOUS HYDROCARBON DATA Tank Type _____ Volume Below Load Line _____

Sediment Oil From: ☐ Pit ☐ Celler ☐ Other

MISCELLANEOUS OIL

Tank Volume From: ☐ Pipeline Station ☐ Cross Terminal ☐ Refinery ☐ Other

Containing: From ☐ Gasoline Plant ☐ Gathering Lines ☒ Salt Water Disposal System ☐ Other

☐ Pipeline Break Oil or Spill

*Other (Specify) _____

VOL. DATE AND DESTINATION: Estimated Volume 380 Bbls. Field test volume of good oil 294.21 Bbls.
(This required part is to be submitted separately)

Destination (Name and Location of treating plant or other facility) Jenex Operating 11100 S Pecos Highway 15

P O Box 308 Hobbs NM 88241

DIRECTION OF SEDIMENT OIL BY: ☐ Burning ☐ Pit Disposal ☐ Use on Roads or firewalls ☐ Other

(Specify) _____

Location of Destination _____

Description of Destination _____

CERTIFICATION: (APPLICATION MAY BE MADE BY EITHER OF THE FOLLOWING)

I hereby certify that the information above is true and complete to the best of my knowledge and belief.

Owner _____

Transporter Jenex Operating

By _____

Address P O Box 308 Hobbs NM 88241

Title _____

Signature [Signature]

Date _____

Title Plant Manager

Date 12-5-2

OIL CONSERVATION DIVISION

Approved By Marie Peterson

Title MARIE PETERSON
GEOLOGICAL / PETROLEUM
TECHNICIAN

Date JAN 02 2003

A COPY OF THIS FORM MUST BE ON LOCATION DURING TANK CLEANING, REMOVAL OF SEDIMENT OIL OR MISCELLANEOUS HYDROCARBONS, AND MUST BE PRESENTED WITH TANK BOTTOMS, SEDIMENT OIL OR MISCELLANEOUS HYDROCARBONS AT THE TREATING PLANT TO WHICH IT IS DELIVERED.

DISTRIBUTION BY OGD	
	Santa Fe
	File
	<u>[Signature]</u>

Division I
1225 N. French Dr., Hobbs, NM 88241
Division II
211 South Main, Cimarron, NM 88201
Division III
1000 N. Main, Lordsburg, NM 88305
Division IV
1000 South Pecos, Santa Fe, NM 87505

State of New Mexico
Energy Minerals and Natural Resources

Oil Conservation Division
2040 South Pacheco
Santa Fe, NM 87505

Form C-117 A
Revised March 17, 1999

Submit to Office of
Appropriate District Office

PERMIT NO. H-25426

TANK CLEANING, SEDIMENT OIL REMOVAL, TRANSPORTATION OF MISCELLANEOUS HYDROCARBONS AND DISPOSAL PERMIT

Operator or Owner Rice Operating Address 122 West Taylor Hobbs NM 88240

Name of Permit BO C-2 Location 2-22-37
U.L. - Sec. - Twp. - R. - S.

OPERATION TO BE PERFORMED:

☐ Tank Cleaning ☐ Sediment Oil Removal ☒ Transportation of Miscellaneous Hydrocarbons

Operator or Owner Representative Authorizing work Craig

Date Work to be Performed 12-2-2

TANK CLEANING DATA Tank Number _____ Volume _____

Tank Type _____ Volume Below Head Line _____

SEDIMENT OIL OR MISCELLANEOUS HYDROCARBON DATA

Sediment Oil from ☐ Pit ☐ Celler ☐ Other

MISCELLANEOUS OIL

Tank contents from ☐ Pipeline Station ☐ Crude Terminal ☐ Refinery ☐ Other

Containing: From ☐ Gasoline Plant ☐ Gathering Lines ☒ Salt Water Disposal System ☐ Other

☐ Pipeline Break Oil or Spill

*Other (Explain) _____

VOLUME AND DESTINATION: Estimated Volume 190 Bbls. Field test volume of good oil 70.42 Bbls.
(This required part of destination appears)

Destination (Name and Location of treating plant or other facility) Rice Operating 11100 S. Pecos Highway 15

P O Box 308 Hobbs NM 88241

DESTINATION OF SEDIMENT OIL BY: ☐ Burning ☐ Pit Disposal ☐ Use on Roads or Firewalls ☐ Other

(Explain) _____

Location of destination _____

Facilities of destination _____

CERTIFICATION: (APPLICATION MAY BE MADE BY EITHER OF THE FOLLOWING)

I hereby certify that the information above is true and complete to the best of my knowledge and belief.

Operator _____

Transporter Jenex Operating

By _____

Address P O Box 308 Hobbs NM 88241

Title _____

Signature [Signature]

Date _____

Title Plant Manager

Date 12-2-2

OIL CONSERVATION DIVISION

Approved By Marie Peterson

Title MARIE PETERSON
GEOLOGICAL / PETROLEUM
TECHNICIAN

Date JAN 02 2003

A COPY OF THIS FORM MUST BE ON LOCATION DURING TANK CLEANING, REMOVAL OF SEDIMENT OIL OR MISCELLANEOUS HYDROCARBONS, AND MUST BE PRESENTED WITH TANK BOTTOMS, SEDIMENT OIL OR MISCELLANEOUS HYDROCARBONS AT THE TREATING PLANT TO WHICH IT IS DELIVERED.

DISTRIBUTION BY OGD	
State Fe	
File	
Signature	

Division I
1000 N. Franklin Ave., Hobbs, NM 88241
Division II
1000 N. Franklin Ave., Hobbs, NM 88241
Division III
1000 N. Franklin Ave., Hobbs, NM 88241
Division IV
1000 N. Franklin Ave., Hobbs, NM 88241
Division V
1000 N. Franklin Ave., Hobbs, NM 88241

State of New Mexico
Energy Minerals and Natural Resources

Oil Conservation Division
2040 South Pacheco
Santa Fe, NM 87505

Form C-117 A
Revised March 17, 1999

Submit 3 Copies to
Appropriate District Office

PERMIT NO. H-25425

TANK CLEANING, SEDIMENT OIL REMOVAL, TRANSPORTATION OF MISCELLANEOUS HYDROCARBONS AND DISPOSAL PERMIT

Operator or Owner Rice Operating Address 122 West Taylor Hobbs NM 88240
Name of Facility J-26 Location 26-21-37
U.L. • Sec. • Twp. • R. • S.

OPERATION TO BE PERFORMED:

☐ Tank Cleaning ☐ Sediment Oil Removal ☒ Transportation of Miscellaneous Hydrocarbons

Operator or Owner Representative Authorizing work Craig

Date work to be performed 12-2-2

TANK CLEANING DATA Tank Number _____ Volume _____

Tank Type _____ Volume Below Head Line _____

SEDIMENT OIL OR MISCELLANEOUS HYDROCARBON DATA

Sediment Oil from ☐ RA ☐ Center ☐ Outer

MISCELLANEOUS OIL

Take from the Field ☐ Pipeline Station ☐ Crude Terminal ☐ Refinery ☐ Other

Caulking, Flange ☐ Caulking Plug ☐ Caulking Lines ☒ Salt Water Disposal System ☐ Other

☐ Pipeline Break Oil or Spill

*Other (Explain) _____

VOLUME AND DESTINATION: Estimated Volume 190 Bbls. Field test volume of good oil 99.57 Bbls.
(This is required prior to destination approval)

Destination (Name and Location of treating plant or other facility) Jenex Operating 11100 S. Puerco Highway 15
P O Box 308 Hobbs NM 88241

DISTRIBUTION OF SEDIMENT OIL BY: ☐ Burning ☐ Pit Disposal ☐ Use on Roads or Firewalls ☐ Other

(Explain) _____

Location of destination _____

Justification of destination _____

CERTIFICATION: (APPLICATION MAY BE MADE BY EITHER OF THE FOLLOWING)

I hereby certify that the information above is true and complete to the best of my knowledge and belief.

Owner _____

Transporter Jenex Operating

By _____

Address P O Box 308 Hobbs NM 88241

Title _____

Signature [Signature]

Date _____

Title Plant Manager Date 12-2-2

OIL CONSERVATION DIVISION

Approved By Marie Peterson Title MARIE PETERSON Date JAN 02 2003
GEOLOGICAL / PETROLEUM
TECHNICIAN

A COPY OF THIS FORM MUST BE ON LOCATION DURING TANK CLEANING, REMOVAL OF SEDIMENT OIL OR MISCELLANEOUS HYDROCARBONS, AND MUST BE PRESENTED WITH TANK BOTTOMS, SEDIMENT OIL OR MISCELLANEOUS HYDROCARBONS AT THE TREATING PLANT TO WHICH IT IS DELIVERED.

DISTRIBUTION BY OSD	
	Salt Fe
	File
	Signature

Division I
1425 N. Canyon Blvd., Hobbs, NM 88240
Division II
1425 N. Canyon Blvd., Hobbs, NM 88240
Division III
1425 N. Canyon Blvd., Hobbs, NM 88240
Division IV
1425 N. Canyon Blvd., Hobbs, NM 88240

State of New Mexico
Energy Minerals and Natural Resources

Oil Conservation Division
2040 South Pacheco
Santa Fe, NM 87505

Form C-117 A
Revised March 17, 1999

Submit to County or
Appropriate District Office

PERMIT NO. H-25420

TANK CLEANING, SEDIMENT OIL REMOVAL, TRANSPORTATION OF MISCELLANEOUS HYDROCARBONS AND DISPOSAL PERMIT

Operator or Owner Basin Alliance LLC Address Box 1378 Hobbs NM 88241
Name of Facility A.T. State SWD Location 33-18-36
D.U.C. - Sec. - Twp. - R. 6.

OPERATION TO BE PERFORMED:

☐ Tank Cleaning ☐ Sediment Oil Removal ☒ Transportation of Miscellaneous Hydrocarbons

Operator or Owner Representative authorizing work Hugo

Date work to be performed 12-3-2

TANK CLEANING DATA Tank Number _____ Volume _____

Tank Type _____ Volume Below Load Line _____

SEDIMENT OIL OR MISCELLANEOUS HYDROCARBON DATA

Sediment Oil from ☐ Pit ☐ Celler ☐ Other

MISCELLANEOUS OIL

Tank bottom from ☐ Pipeline Station ☐ Crude Terminal ☐ Refinery ☐ Other

Cleaning from ☐ Gasoline Plant ☐ Gasoline Lines ☒ Salt Water Disposal System ☐ Other

☐ Pipeline Break Oil or Spill

*Other (Specify) _____

VOLUME AND DESTINATION: Estimated Volume 390 Bbls. Field test volume of good oil 352.10 Bbls.
(Use required permit as directed by agency)

Destination (Name and Location of treating plant or other facility) Jenex Operating 11100 S. Eunice Highway 15
P O Box 308 Hobbs NM 88241

DESTRUCTION OF SEDIMENT OIL BY: ☐ Burning ☐ Pit Disposal ☐ Use on Roads or Firewalls ☐ Other

(Explain) _____

Location of Destruction _____

Justification of Destruction _____

CERTIFICATION: (APPLICATION MAY BE MADE BY EITHER OF THE FOLLOWING)

I hereby certify that the information above is true and complete to the best of my knowledge and belief.

Owner _____

Transporter Jenex Operating

By _____

Address P O Box 308 Hobbs NM 88241

Title _____

Signature [Signature]

Date _____

Title Plant Manager

Date 12-2-2

OIL CONSERVATION DIVISION

Approved By Marie Peterson

MARIE PETERSON
Title GEOLOGICAL / PETROLEUM
TECHNICIAN

JAN 02 2003

A COPY OF THIS FORM MUST BE ON LOCATION DURING TANK CLEANING, REMOVAL OF SEDIMENT OIL OR MISCELLANEOUS HYDROCARBONS, AND MUST BE PRESENTED WITH TANK BOTTOMS, SEDIMENT OIL OR MISCELLANEOUS HYDROCARBONS AT THE TREATING PLANT TO WHICH IT IS DELIVERED.

DISTRIBUTION BY OGD	
	Santa Fe
	File
	Operator
	Transporter (2)

Section 1
1025 N. French Blvd., Hobbs, NM 88240
Section 2
111 South Main, Gallup, NM 87301
Section 3
1000 N. Main Road, Grants, NM 87020
Section 4
1010 South Main, Santa Fe, NM 87505

State of New Mexico
Energy Minerals and Natural Resources

Oil Conservation Division
2040 South Pacheco
Santa Fe, NM 87505

Form C-117 A
Revised March 12, 1999

Submit 3 Copies to
Appropriate District Office

PERMIT NO. H-25419

TANK CLEANING, SEDIMENT OIL REMOVAL, TRANSPORTATION OF MISCELLANEOUS HYDROCARBONS AND DISPOSAL PERMIT

Operator or Owner Gandy Corp. Address Box 827 Tatum NM 88267
Name of Facility, Name Gandy plant Location 11-10-35
D.L. - Sec. - Twp. - R. 4.

OPERATION TO BE PERFORMED:

☐ Tank Cleaning ☐ Sediment Oil Removal ☒ Transportation of Miscellaneous Hydrocarbons

Operator or Owner Representative authorizing work Lewis

Date Work to be Performed 12-1 through 6-2

TANK CLEANING DATA Tank Number _____ Volume _____

Tank Type _____ Volume Below Load Line _____
SEDIMENT OIL OR MISCELLANEOUS HYDROCARBON DATA

Sediment Oil From ☐ rd ☐ Cellar ☐ Other

MISCELLANEOUS OIL

Tank Volume From ☐ Pipeline Station ☐ Crude Terminal ☐ Refinery ☐ Other

Cooling From ☐ Cooling Plant ☐ Cooling Lines ☒ Salt Water Disposal System ☐ Other

☐ Pipeline Break Oil or Spill

*Other (Specify) _____

VOLUME AND DESTINATION: Estimated Volume 156.0 Bbls. Field test volume of good oil 1580.27 Bbls.
(Not required prior to District approval)

Destination (Name and Location of receiving plant or other facility) Jenex Operating 11100 S. Pineda Highway 15
P O Box 308 Hobbs NM 88241

DESTRUCTION OF SEDIMENT OIL BY: ☐ Burning ☐ Pit Disposal ☐ Use on Roads or firewalls ☐ Other

(Specify) _____

Location of Destruction _____

Justification of Destruction _____

CERTIFICATION: (APPLICATION MAY BE MADE BY EITHER OF THE FOLLOWING)

I hereby certify that the information above is true and complete to the best of my knowledge and belief.

Owner _____

Transporter Jenex Operating

By _____

Address P O Box 308 Hobbs NM 88241

Title _____

Signature [Signature]

Date _____

Title Plant Manager Date 12-1-2

OIL CONSERVATION DIVISION

Approved By Marie Peterson

MARIE PETERSON
Title GEOLOGICAL / PETROLEUM Date JAN 02 2003
TECHNICIAN

A COPY OF THIS FORM MUST BE ON LOCATION DURING TANK CLEANING, REMOVAL OF SEDIMENT OIL OR MISCELLANEOUS HYDROCARBONS, AND MUST BE PRESENTED WITH TANK BOTTOMS, SEDIMENT OIL OR MISCELLANEOUS HYDROCARBONS AT THE TREATING PLANT TO WHICH IT IS DELIVERED.

DISTRIBUTION BY OGD	
	Santa Fe
	File
	Operator
	Transporter

Division I
1000 N. French Dr., Hobbs, NM 88241
Division II
211 South Main, Roswell, NM 88203
Division III
1000 N. Main St., Roswell, NM 88203
Division IV
1000 N. Main St., Santa Fe, NM 87505

State of New Mexico
Energy Minerals and Natural Resources

Oil Conservation Division
2040 South Pacheco
Santa Fe, NM 87505

Form C-117 A
Revised March 12, 1999

Submit to Office of
Appropriate District Office

PERMIT NO. H-25418

TANK CLEANING, SEDIMENT OIL REMOVAL, TRANSPORTATION OF MISCELLANEOUS HYDROCARBONS AND DISPOSAL PERMIT

Operator or Owner DKD LLC Address P.O. Box 682 Tatum NM 88267
Name of Facility/Plant Watson L #1 SWP Location 6-16-36
U.L. - Sec. - Twp. - Rgs.

OPERATION TO BE PERFORMED:

☐ Tank Cleaning ☐ Sediment Oil Removal ☒ Transportation of Miscellaneous Hydrocarbons

Operator or Owner Representative authorizing work Danny

Date work to be performed 12-2-2

TANK CLEANING DATA

Tank Number _____

Volume _____

Tank Type _____

Volume Below Head Line _____

SEDIMENT OIL OR MISCELLANEOUS HYDROCARBON DATA

Sediment Oil from: ☐ Pit ☐ Celler ☐ Other

MISCELLANEOUS OIL

Tank Bottoms from: ☐ Pipeline Station ☐ Crotch Terminal ☐ Refinery ☐ Other

Cooling: ☐ Gasoline Plant ☐ Gathering Lines ☒ Salt Water Disposal System ☐ Other

☐ Pipeline Break Oil or Spill

*Other (Specify): _____

VOLUME AND DESTINATION: Estimated Volume 570 Bbls. Field test volume of good oil 348.49 Bbls.
(Not required prior to disposal operations)

Destination (Name and Location of treating plant or other facility) Jenex Operating 11100 S. Pineda Highway 18
P O Box 308 Hobbs NM 88241

DESTRUCTION OF SEDIMENT OIL BY: ☐ Burning ☐ Pit Disposal ☐ Use on Roads or firewalls ☐ Other

(Specify) _____

Location of Destruction: _____

Justification of Destruction: _____

CERTIFICATION: (APPLICATION MAY BE MADE BY EITHER OF THE FOLLOWING)

I hereby certify that the information above is true and complete to the best of my knowledge and belief.

Owner: _____

Transporter: Jenex Operating

By: _____

Address: P O Box 308 Hobbs NM 88241

Title: _____

Signature: [Signature]

Date: _____

Title: Plant Manager Date: 12-2-2

OIL CONSERVATION DIVISION

Approved By: Marie Peterson

Title: MARIE PETERSON
GEOLOGICAL / PETROLEUM
TECHNICIAN

Date: JAN 02 2003

A COPY OF THIS FORM MUST BE ON LOCATION DURING TANK CLEANING, REMOVAL OF SEDIMENT OIL OR MISCELLANEOUS HYDROCARBONS, AND MUST BE PRESENTED WITH TANK BOTTOMS, SEDIMENT OIL OR MISCELLANEOUS HYDROCARBONS AT THE TREATING PLANT TO WHICH IT IS DELIVERED.

DISTRIBUTION BY OGD	
	State Fe
	File
	Operator
	Transporter

Division I
1525 R. French Dr., Hobbs, NM 88240
Hobbs, NM
City: Hobbs, NM, County: Lea, NM 88240
Division I
1525 R. French Dr., Hobbs, NM 88240
Hobbs, NM
City: Hobbs, NM, County: Lea, NM 88240

State of New Mexico
Energy Minerals and Natural Resources

Oil Conservation Division
2040 South Pacheco
Santa Fe, NM 87505

Form C-117 A
Revised March 17, 1999

Submit to County or
Appropriate District Office

PERMIT NO. H-25417

TANK CLEANING, SEDIMENT OIL REMOVAL, TRANSPORTATION OF MISCELLANEOUS HYDROCARBONS AND DISPOSAL PERMIT

Operator or Owner McSquire SWD Address Box 481 Carlsbad NM 88220
Name of Facility Name Vulture Location 14-15-33
U.L. Sec. Twp. R. S.

OPERATION TO BE PERFORMED:

☐ Tank Cleaning ☐ Sediment Oil Removal ☒ Transportation of Miscellaneous Hydrocarbons

Operator or Owner Representative authorizing work Earnie

Date work to be performed 12-1-2

TANK CLEANING DATA Tank Number _____ Volume _____

Tank Type _____ Volume Below Load Line _____

SEDIMENT OIL OR MISCELLANEOUS HYDROCARBON DATA

Sediment Oil from ☐ Pit ☐ Celler ☐ Other

MISCELLANEOUS OIL

Tank Bottoms from ☐ Pipeline Station ☐ Crude Terminal ☐ Refinery ☐ Other

Catchings from ☐ Gasoline Plant ☐ Catching Lines ☒ Salt Water Disposal System ☐ Other

☐ Pipeline Break Oil or Spill

*Other (Specify) _____

QUANTITY AND DESTINATION: Estimated Volume 19.5 Bbls. Field test volume of good oil 189.82 Bbls.
(This required field test is required for all operations)

Destination (Name and Location of treating plant or other facility) Jenex Operating 11100 S. Pecos Highway 15

P O Box 308 Hobbs NM 88241

DESTRUCTION OF SEDIMENT OIL BY: ☐ Burning ☐ Pit Disposal ☐ Use on Roads or firewalls ☐ Other

(Specify) _____

Location of Destruction _____

Justification of Destruction _____

CERTIFICATION: (APPLICATION MAY BE MADE BY EITHER OF THE FOLLOWING)

I hereby certify that the information above is true and complete to the best of my knowledge and belief.

Name _____

Transporter Jenex Operating

By _____

Address P O Box 308 Hobbs NM 88241

Title _____

Signature [Signature]

Date _____

Title Plant Manager

Date 12-1-2

OIL CONSERVATION DIVISION

Approved By Marie Peterson

Marie Peterson
Title GEOLOGICAL / PETROLEUM
TECHNICIAN

Date JAN 02 2003

A COPY OF THIS FORM MUST BE ON LOCATION DURING TANK CLEANING, REMOVAL OF SEDIMENT OIL OR MISCELLANEOUS HYDROCARBONS, AND MUST BE PRESENTED WITH TANK BOTTOMS, SEDIMENT OIL OR MISCELLANEOUS HYDROCARBONS AT THE TREATING PLANT TO WHICH IT IS DELIVERED.

DISTRIBUTION BY OSD	
	Santa Fe
	File
	Operator
	Transporter