

NM1 - 27

C-117

YEAR(S):

2003-2000

+ Submit 5 copies to /appropriate District Office

DISTRICT I

P.O.Box 1980, Hobbs, NM 88241-1980

DISTRICT II

P.O. Drawer DD, Artesia, NM 88211-0719

DISTRICT III

1000 Rio Brazos Rd, Aztec, NM 87410

State of New Mexico

Energy, Minerals and Natural Resources Department

OIL CONSERVATION DIVISION

2040 Pacheco St.

Santa Fe, NM 87505

Form C-117 A

Revised 4-1-91

PERMIT NO. A-13931

TANK CLEANING, SEDIMENT OIL REMOVAL, TRANSPORTATION OF MISCELLANEOUS HYDROCARBONS AND DISPOSAL PERMIT

Operator or Owner LYNX PETROLEUM CONSULTANTS INC Address P.O. Box 1708 Hobbs, NM 88241Lease or Facility Name JONES D FEDERAL Location UNIT SEC 24-79S-R31EU.L. - Sec. - Twp. - Rge. Edo
County

OPERATION TO BE PERFORMED:

☐ Tank Cleaning ☐ Sediment Oil Removal ☒ Transportation of Miscellaneous HydrocarbonsOperator or Owner Representative authorizing work MARK WISEDate Work to be Performed 8-27-2003TANK CLEANING DATA Tank Number 14866-8 Volume 1000 BblsTank Type ROATED C/B Volume Below Load Line _____

SEDIMENT OIL OR MISCELLANEOUS HYDROCARBON DATA

Sediment Oil from: ☐ Pit ☐ Cellar ☐ Other

MISCELLANEOUS OIL

Tank Bottoms From: ☐ Pipeline Station ☐ Crude Terminal ☐ Refinery ☐ Other*Catchings From: ☐ Gasoline Plant ☐ Gathering Lines ☐ Salt Water Disposal System ☐ Other*Pipeline Break Oil or Spill ☐

*Other (Explain) _____

VOLUME AND DESTINATION: Estimated Volume 180 Bbls. Field test volume of good oil _____ Bbls.
(Not required prior to Division approval)Destination (Name and Location of treating plant or other facility) MACLASKEY MONUMENT PLANTDESTRUCTION OF SEDIMENT OIL BY: ☐ Burning ☐ Pit Disposal ☐ Use on Roads or firewalls ☐ Other
(Explain) _____

Location of Destruction _____

Justification of Destruction _____

CERTIFICATION: (APPLICATION MAY BE MADE BY EITHER OF THE FOLLOWING)

I hereby certify that the information above is true and complete to the best of my knowledge and belief.

Owner _____	Transporter <u>MACLASKEY OILFIELD SERVICES</u>
By _____	Address <u>P.O. Box 580 Hobbs, NM 88240</u>
Title _____	Signature <u>[Signature]</u>
Date _____	Title <u>Sales Rep</u> Date <u>8-27-0</u>

OIL CONSERVATION DIVISION

LINDA NELSON

SEP 22 2003

Approved By _____ GEOLOGICAL / PETROLEUM
TECHNICIAN

A COPY OF THIS FORM MUST BE ON LOCATION DURING TANK CLEANING, REMOVAL OF SEDIMENT OIL OR MISCELLANEOUS HYDROCARBONS, AND MUST BE PRESENTED WITH TANK BOTTOMS, SEDIMENT OIL OR MISCELLANEOUS HYDROCARBONS AT THE TREATING PLANT TO WHICH IT IS DELIVERED.

DISTRIBUTION BY OGD	
<input checked="" type="checkbox"/>	Santa Fe
<input type="checkbox"/>	File
<input type="checkbox"/>	Operator
<input type="checkbox"/>	Transporter (2)

DISTRICT I

P.O. Box 1980, Hobbs, NM 88241-1980

DISTRICT II

P.O. Drawer DD, Artesia, NM 88211-0719

DISTRICT III

1000 Rio Brazos Rd, Aztec, NM 87410

State of New Mexico
Energy, Minerals and Natural Resources Department

OIL CONSERVATION DIVISION

2040 Pacheco St.
Santa Fe, NM 87505

Form C-117 A
Revised 4-1-9

PERMIT NO. H-2610

TANK CLEANING, SEDIMENT OIL REMOVAL, TRANSPORTATION OF MISCELLANEOUS HYDROCARBONS AND DISPOSAL PERMIT

Operator or Owner Read Stevens Address PO Box 1518, Roswell NM 882
Lease or Facility Name Whitten SWD - North Lea SWD Location Sec 10 - T20S - R34E
U.L. - Sec. - Twp. - Rge.

OPERATION TO BE PERFORMED:

☐ Tank Cleaning ☐ Sediment Oil Removal ☒ Transportation of Miscellaneous Hydrocarbons

Operator or Owner Representative authorizing work Will Palmer
Date Work to be Performed 6-26-03

TANK CLEANING DATA Tank Number _____ Volume _____
Tank Type _____ Volume Below Load Line _____

SEDIMENT OIL OR MISCELLANEOUS HYDROCARBON DATA

Sediment Oil from: ☐ Pit ☐ Cellar ☐ Other

MISCELLANEOUS OIL

Tank Bottoms From: ☐ Pipeline Station ☐ Crude Terminal ☐ Refinery ☐ Other*

Catchings From: ☐ Gasoline Plant ☐ Gathering Lines ☐ Salt Water Disposal System ☐ Other*

Pipeline Break Oil or Spill ☐

*Other (Explain) _____

VOLUME AND DESTINATION: Estimated Volume 191 Bbls. Field test volume of good oil _____ Bbls.
(Not required prior to Division approval)
Destination (Name and Location of treating plant or other facility) MacLasker Monument Plant

DESTRUCTION OF SEDIMENT OIL BY: ☐ Burning ☐ Pit Disposal ☐ Use on Roads or firewalls ☐ Other
(Explain) _____

Location of Destruction _____

Justification of Destruction _____

CERTIFICATION: (APPLICATION MAY BE MADE BY EITHER OF THE FOLLOWING)

I hereby certify that the information above is true and complete to the best of my knowledge and belief.

Owner _____ Transporter MacLasker Oilfield
By _____ Address PO Box 580 Hobbs NM
Title _____ Signature Alvin Burch
Date _____ Title Sales Rep Date 6-27

OIL CONSERVATION DIVISION

Approved By Marie Peterson Title MARIE PETERSON
GEOLOGICAL / PETROLEUM
TECHNICIAN Date JUN 27 2003

COPY OF THIS FORM MUST BE ON LOCATION DURING TANK CLEANING, REMOVAL OF SEDIMENT OIL OR MISCELLANEOUS HYDROCARBONS, AND MUST BE PRESENTED WITH TANK BOTTOMS, SEDIMENT OIL MISCELLANEOUS HYDROCARBONS AT THE TREATING PLANT TO WHICH IT IS DELIVERED.

DISTRIBUTION BY OCD	
	Santa Fe
	File
	Operator
	Transporter (2)

DISTRICT I

P.O.Box 1980, Hobbs, NM 88241-1980

DISTRICT II

P.O. Drawer DD, Artesia, NM 88211-0719

DISTRICT III

1000 Rio Brazos Rd, Aztec, NM 87410

State of New Mexico

Energy, Minerals and Natural Resources Department

Form C-117 A

Revised 4-1-91

OIL CONSERVATION DIVISION

2040 Pacheco St.

Santa Fe, NM 87505

PERMIT NO. H-2614

TANK CLEANING, SEDIMENT OIL REMOVAL, TRANSPORTATION OF MISCELLANEOUS HYDROCARBONS AND DISPOSAL PERMIT

Operator or Owner Mirage Energy Address PO Box 551, Lovington NM 8
Lease or Facility Name Golden State Location Sec 12 T18S R36E

U.L. - Sec. - Twp. - Rge.

OPERATION TO BE PERFORMED:

☐ Tank Cleaning ☐ Sediment Oil Removal ☒ Transportation of Miscellaneous Hydrocarbons

Operator or Owner Representative authorizing work _____

Date Work to be Performed 7-11-03

TANK CLEANING DATA Tank Number 13099 Volume 210 BW

Tank Type welded F/B Volume Below Load Line _____

SEDIMENT OIL OR MISCELLANEOUS HYDROCARBON DATA

Sediment Oil from: ☐ Pit ☐ Cellar ☐ Other

MISCELLANEOUS OIL

Tank Bottoms From: ☐ Pipeline Station ☐ Crude Terminal ☐ Refinery ☐ Other*

Catchings From: ☐ Gasoline Plant ☐ Gathering Lines ☐ Salt Water Disposal System ☐ Other*

Pipeline Break Oil or Spill ☐

*Other (Explain) _____

VOLUME AND DESTINATION:

Estimated Volume 160 Bbls. Field test volume of good oil _____ Bbls.

(Not required prior to Division approval)

Destination (Name and Location of treating plant or other facility) MacLuskey Monument Plav

DESTRUCTION OF SEDIMENT OIL BY:

☐ Burning ☐ Pit Disposal ☐ Use on Roads or firewalls ☐ Other

(Explain) _____

Location of Destruction _____

Justification of Destruction _____

CERTIFICATION: (APPLICATION MAY BE MADE BY EITHER OF THE FOLLOWING)

I hereby certify that the information above is true and complete to the best of my knowledge and belief.

Owner _____

By _____

Title _____

Date _____

Transporter MacLuskey Oilfield

Address PO Box 580, Hobbs NM

Signature Marie Peterson

Title Sales Date 7-14

OIL CONSERVATION DIVISION

Approved By

Marie Peterson

Title

MARIE PETERSON
GEOLOGICAL / PETROLEUM
TECHNICIAN

Date

JUL 14 2003

A COPY OF THIS FORM MUST BE ON LOCATION DURING TANK CLEANING, REMOVAL OF SEDIMENT OIL OR MISCELLANEOUS HYDROCARBONS, AND MUST BE PRESENTED WITH TANK BOTTOMS, SEDIMENT OIL OR MISCELLANEOUS HYDROCARBONS AT THE TREATING PLANT TO WHICH IT IS DELIVERED.

DISTRIBUTION BY OCD	
	Santa Fe
	File
	Operator
	Transporter (2)

DISTRICT I

P.O. Box 1980, Hobbs, NM 88241-1980

DISTRICT II

P.O. Drawer DD, Artesia, NM 88211-0719

DISTRICT III

1000 Rio Brazos Rd, Aztec, NM 87410

State of New Mexico

Energy, Minerals and Natural Resources Department

Form C-117 A

Revised 4-1-91

OIL CONSERVATION DIVISION

2040 Pacheco St.

Santa Fe, NM 87505

PERMIT NO. H-25946

TANK CLEANING, SEDIMENT OIL REMOVAL, TRANSPORTATION OF MISCELLANEOUS HYDROCARBONS AND DISPOSAL PERMIT

Operator or Owner Southwest Royalties Inc Address PO Box 5081 Hobbs 88241

Lease or Facility Name McMillan Location 29 N T 18S R37E

U.L. - Sec. - Twp. - Rge.

OPERATION TO BE PERFORMED:

☐ Tank Cleaning ☐ Sediment Oil Removal ☒ Transportation of Miscellaneous Hydrocarbons

Operator or Owner Representative authorizing work Al Perry

Date Work to be Performed 5-13-03

TANK CLEANING DATA Tank Number _____ Volume 300 Bbl

Tank Type _____ Volume Below Load Line _____

SEDIMENT OIL OR MISCELLANEOUS HYDROCARBON DATA

Sediment Oil from: ☐ Pit ☐ Cellar ☐ Other

MISCELLANEOUS OIL

Tank Bottoms From: ☐ Pipeline Station ☐ Crude Terminal ☐ Refinery ☐ Other*

Catchings From: ☐ Gasoline Plant ☐ Gathering Lines ☐ Salt Water Disposal System ☐ Other*

Pipeline Break Oil or Spill ☐

*Other (Explain) _____

VOLUME AND DESTINATION: Estimated Volume 70 Bbls. Field test volume of good oil _____ Bbls.

(Not required prior to Division approval)

Destination (Name and Location of treating plant or other facility) MacLuskey Monument Plant

DESTRUCTION OF SEDIMENT OIL BY: ☐ Burning ☐ Pit Disposal ☐ Use on Roads or firewalls ☐ Other

(Explain) _____

Location of Destruction _____

Justification of Destruction _____

CERTIFICATION: (APPLICATION MAY BE MADE BY EITHER OF THE FOLLOWING)

I hereby certify that the information above is true and complete to the best of my knowledge and belief.

Owner _____

Transporter MacLuskey Oilfield Serv

By _____

Address PO Box 5081 Hobbs NM 88241

Title _____

Signature Glenn Breuss

Date _____

Title Sales Date 5-13-03

OIL CONSERVATION DIVISION

Approved By Marie Peterson Title GEOLOGICAL / PETROLEUM Date MAY 14 2003

TECHNICIAN

A COPY OF THIS FORM MUST BE ON LOCATION DURING TANK CLEANING, REMOVAL OF SEDIMENT OIL OR MISCELLANEOUS HYDROCARBONS, AND MUST BE PRESENTED WITH TANK BOTTOMS, SEDIMENT OIL OR MISCELLANEOUS HYDROCARBONS AT THE TREATING PLANT TO WHICH IT IS DELIVERED.

DISTRIBUTION BY OCD	
<input checked="" type="checkbox"/>	Santa Fe
<input type="checkbox"/>	File
<input type="checkbox"/>	Operator
<input type="checkbox"/>	Transporter

DISTRICT I

P.O. Box 1980, Hobbs, NM 88241-1980

DISTRICT II

P.O. Drawer DD, Artesia, NM 88211-0719

DISTRICT III

1000 Rio Brazos Rd, Aztec, NM 87410

State of New Mexico
Energy, Minerals and Natural Resources Department

OIL CONSERVATION DIVISION

2040 Pacheco St.
Santa Fe, NM 87505

Form C-117 A

Revised 4-1-91

PERMIT NO. H-25868

TANK CLEANING, SEDIMENT OIL REMOVAL, TRANSPORTATION OF MISCELLANEOUS HYDROCARBONS AND DISPOSAL PERMIT

Operator or Owner Endeavor Address 110 N Marienfield Suite 200
Lease or Facility Name Swearingen "C" 2 Location 14 ~ 18 33E 11, 16 and 1790
U.L. - Sec. - Twp. - Rge. Roosevelt Co.

OPERATION TO BE PERFORMED:

☐ Tank Cleaning ☐ Sediment Oil Removal ☒ Transportation of Miscellaneous Hydrocarbons

Operator or Owner Representative authorizing work Jocelyn Knittel

Date Work to be Performed 4-12-03

TANK CLEANING DATA Tank Number Volume

Tank Type Volume Below Load Line

SEDIMENT OIL OR MISCELLANEOUS HYDROCARBON DATA

Sediment Oil from: ☐ Pit ☐ Cellar ☐ Other

MISCELLANEOUS OIL

Tank Bottoms From: ☐ Pipeline Station ☐ Crude Terminal ☐ Refinery ☒ Other*

Catchings From: ☐ Gasoline Plant ☐ Gathering Lines ☐ Salt Water Disposal System ☐ Other*

Pipeline Break Oil or Spill ☒

*Other (Explain)

VOLUME AND DESTINATION: Estimated Volume 50 Bbls. Field test volume of good oil Bbls.
(Not required prior to Division approval)

Destination (Name and Location of treating plant or other facility) MacLuskey Monument Plant

DESTRUCTION OF SEDIMENT OIL BY: ☐ Burning ☐ Pit Disposal ☐ Use on Roads or firewalls ☐ Other

(Explain)

Location of Destruction

Justification of Destruction

CERTIFICATION: (APPLICATION MAY BE MADE BY EITHER OF THE FOLLOWING)

I hereby certify that the information above is true and complete to the best of my knowledge and belief.

Owner

Transporter MacLuskey Oil Field Svcs

By

Address P.O. Box 580, Hobbs NM 88241

Title

Signature Alan Brewster

Date

Title Sales Date 4-15-03

OIL CONSERVATION DIVISION

Approved By Marie Peterson Title MARIE PETERSON Date APR 15 2003
TECHNICIAN

A COPY OF THIS FORM MUST BE ON LOCATION DURING TANK CLEANING, REMOVAL OF SEDIMENT OIL OR MISCELLANEOUS HYDROCARBONS, AND MUST BE PRESENTED WITH TANK BOTTOMS, SEDIMENT OIL OR MISCELLANEOUS HYDROCARBONS AT THE TREATING PLANT TO WHICH IT IS DELIVERED.

DISTRIBUTION BY OCD	
<input checked="" type="checkbox"/>	Santa Fe
<input type="checkbox"/>	File
<input type="checkbox"/>	Operator
<input type="checkbox"/>	Transporter (2)

DISTRICT I

P.O. Box 1980, Hobbs, NM 88241-1980

DISTRICT II

P.O. Drawer DD, Artesia, NM 88211-0719

DISTRICT III

1000 Rio Brazos Rd, Aztec, NM 87410

State of New Mexico
Energy, Minerals and Natural Resources Department

OIL CONSERVATION DIVISION

2040 Pacheco St.

Santa Fe, NM 87505

Form C-117 A

Revised 4-1-91

PERMIT NO. H-25689

TANK CLEANING, SEDIMENT OIL REMOVAL, TRANSPORTATION OF MISCELLANEOUS HYDROCARBONS AND DISPOSAL PERMIT

Operator or Owner Oxy Permian Address PO Box 22057, Tulsa OK

Lease or Facility Name S H U Satellite - 1 Location S S - T19S - R38E 74121

U.L. - Sec. - Twp. - Rge.

OPERATION TO BE PERFORMED:

☐ Tank Cleaning ☐ Sediment Oil Removal ☒ Transportation of Miscellaneous Hydrocarbons

Operator or Owner Representative authorizing work Robert Shipman

Date Work to be Performed 2-21-03

TANK CLEANING DATA Tank Number _____ Volume _____

Tank Type _____ Volume Below Load Line _____

SEDIMENT OIL OR MISCELLANEOUS HYDROCARBON DATA

Sediment Oil from: ☐ Pit ☐ Cellar ☐ Other

MISCELLANEOUS OIL

Tank Bottoms From: ☐ Pipeline Station ☐ Crude Terminal ☐ Refinery ☐ Other*

Catchings From: ☐ Gasoline Plant ☐ Gathering Lines ☐ Salt Water Disposal System ☐ Other*

Pipeline Break Oil or Spill ☒

*Other (Explain) Vessel - Horizontal

VOLUME AND DESTINATION:

Estimated Volume 50 Bbls. Field test volume of good oil _____ Bbls.

(Not required prior to Division approval)

Destination (Name and Location of treating plant or other facility) MacLasky Monument

Plant

DESTRUCTION OF SEDIMENT OIL BY:

☐ Burning ☐ Pit Disposal ☐ Use on Roads or firewalls ☐ Other

(Explain) _____

Location of Destruction _____

Justification of Destruction _____

CERTIFICATION: (APPLICATION MAY BE MADE BY EITHER OF THE FOLLOWING)

I hereby certify that the information above is true and complete to the best of my knowledge and belief.

Owner _____

Transporter MacLasky Oilfield Serv

By _____

Address PO Box 580, Hobbs NM

Title _____

Signature Allen Brewster 88241

Date _____

Title Sales Date 2-21-03

OIL CONSERVATION DIVISION

Approved By Marie Peterson

Title MARIE PETERSON
GEOLOGICAL / PETROLEUM
TECHNICIAN

Date FEB 24 2003

A COPY OF THIS FORM MUST BE ON LOCATION DURING TANK CLEANING, REMOVAL OF SEDIMENT OIL OR MISCELLANEOUS HYDROCARBONS, AND MUST BE PRESENTED WITH TANK BOTTOMS, SEDIMENT OIL OR MISCELLANEOUS HYDROCARBONS AT THE TREATING PLANT TO WHICH IT IS DELIVERED.

DISTRIBUTION BY OCD	
	Santa Fe
	File
	Operator
	Transporter (2)

DISTRICT I

P.O. Box 1980, Hobbs, NM 88241-1980

DISTRICT II

P.O. Drawer DD, Artesia, NM 88211-0719

DISTRICT III

1000 Rio Brazos Rd, Aztec, NM 87410

State of New Mexico

Energy, Minerals and Natural Resources Department

Form C-117 A

Revised 4-1-91

OIL CONSERVATION DIVISION

2040 Pacheco St.

Santa Fe, NM 87505

PERMIT NO. H-25621**TANK CLEANING, SEDIMENT OIL REMOVAL, TRANSPORTATION OF MISCELLANEOUS HYDROCARBONS AND DISPOSAL PERMIT**Operator or Owner Mirage Energy Address Po Box 551, Lovington, NM 88240Lease or Facility Name Golden State 1-2 Location 12 ~ 185 ~ 36 E

U.L. - Sec. - Twp. - Rge.

OPERATION TO BE PERFORMED:☐ Tank Cleaning ☐ Sediment Oil Removal ☐ Transportation of Miscellaneous HydrocarbonsOperator or Owner Representative authorizing work William DeanDate Work to be Performed 2-3-03**TANK CLEANING DATA** Tank Number 13099 Volume 210 BblTank Type welded 11/3 Volume Below Load Line _____**SEDIMENT OIL OR MISCELLANEOUS HYDROCARBON DATA**Sediment Oil from: ☐ Pit ☐ Cellar ☐ Other**MISCELLANEOUS OIL**Tank Bottoms From: ☐ Pipeline Station ☐ Crude Terminal ☐ Refinery ☐ Other*Catchings From: ☐ Gasoline Plant ☐ Gathering Lines ☐ Salt Water Disposal System ☐ Other*Pipeline Break Oil or Spill ☐

*Other (Explain) _____

VOLUME AND DESTINATION:Estimated Volume 160 Bbls. Field test volume of good oil _____ Bbls.

(Not required prior to Division approval)

Destination (Name and Location of treating plant or other facility) MacLuskey Monument Plant**DESTRUCTION OF SEDIMENT OIL BY:**☐ Burning ☐ Pit Disposal ☐ Use on Roads or firewalls ☐ Other

(Explain) _____

Location of Destruction _____

Justification of Destruction _____

CERTIFICATION: (APPLICATION MAY BE MADE BY EITHER OF THE FOLLOWING)

I hereby certify that the information above is true and complete to the best of my knowledge and belief.

Owner _____

Transporter MacLuskey Oilfield Svs

By _____

Address Po Box 580, Hobbs NM 88241

Title _____

Signature Marie Peterson

Date _____

Title Sales Date 2-3-03**OIL CONSERVATION DIVISION**Approved By Marie Peterson Title MARIE PETERSON Date FEB 04 2003GEOLOGICAL / PETROLEUM
TECHNICIAN

A COPY OF THIS FORM MUST BE ON LOCATION DURING TANK CLEANING, REMOVAL OF SEDIMENT OIL OR MISCELLANEOUS HYDROCARBONS, AND MUST BE PRESENTED WITH TANK BOTTOMS, SEDIMENT OIL OR MISCELLANEOUS HYDROCARBONS AT THE TREATING PLANT TO WHICH IT IS DELIVERED.

DISTRIBUTION BY OCD	
	Santa Fe
	File
	Operator
	Transporter (2)

DISTRICT I

P.O. Box 1980, Hobbs, NM 88241-1980

DISTRICT II

P.O. Drawer DD, Artesia, NM 88211-0719

DISTRICT III

1000 Rio Brazos Rd, Aztec, NM 87410

State of New Mexico

Energy, Minerals and Natural Resources Department

Form C-117 A
Revised 4-1-91

OIL CONSERVATION DIVISION

2040 Pacheco St.

Santa Fe, NM 87505

PERMIT NO. H-25561

TANK CLEANING, SEDIMENT OIL REMOVAL, TRANSPORTATION OF MISCELLANEOUS HYDROCARBONS AND DISPOSAL PERMIT

Operator or Owner Mirage Energy Address PO Box 551, Lovington NM 88260

Lease or Facility Name Golden State 1-2 Location 12 ~ 18S ~ 36E

U.L. - Sec. - Twp. - Rge.

OPERATION TO BE PERFORMED:

☒ Tank Cleaning ☐ Sediment Oil Removal ☒ Transportation of Miscellaneous Hydrocarbons

Operator or Owner Representative authorizing work Jerry Guy

Date Work to be Performed 12-11-02

TANK CLEANING DATA Tank Number 13099 Volume 210

Tank Type Welded FLB Volume Below Load Line _____

SEDIMENT OIL OR MISCELLANEOUS HYDROCARBON DATA

Sediment Oil from: ☐ Pit ☐ Cellar ☐ Other

MISCELLANEOUS OIL

Tank Bottoms From: ☐ Pipeline Station ☐ Crude Terminal ☐ Refinery ☐ Other*

Catchings From: ☐ Gasoline Plant ☐ Gathering Lines ☐ Salt Water Disposal System ☐ Other*

Pipeline Break Oil or Spill ☐

*Other (Explain) _____

VOLUME AND DESTINATION: Estimated Volume 173.84 Bbls. Field test volume of good oil 176.26 Bbls.

(Not required prior to Division approval)

Destination (Name and Location of treating plant or other facility) MacLasky Monument Plant

DESTRUCTION OF SEDIMENT OIL BY: ☐ Burning ☐ Pit Disposal ☐ Use on Roads or firewalls ☐ Other

(Explain) _____

Location of Destruction _____

Justification of Destruction _____

CERTIFICATION: (APPLICATION MAY BE MADE BY EITHER OF THE FOLLOWING)

I hereby certify that the information above is true and complete to the best of my knowledge and belief.

Owner _____

Transporter MacLasky Oilfield

By _____

Address PO Box 580, Hobbs NM 88241

Title _____

Signature Glenn Brewster

Date _____

Title Sales Date 1

OIL CONSERVATION DIVISION

MARIE PETERSON

Approved By Marie Peterson Title GEOLOGICAL / PETROLEUM Date JAN 17 2003

TECHNICIAN

A COPY OF THIS FORM MUST BE ON LOCATION DURING TANK CLEANING, REMOVAL OF SEDIMENT OIL OR MISCELLANEOUS HYDROCARBONS, AND MUST BE PRESENTED WITH TANK BOTTOMS, SEDIMENT OIL OR MISCELLANEOUS HYDROCARBONS AT THE TREATING PLANT TO WHICH IT IS DELIVERED.

DISTRIBUTION BY OCD	
<input checked="" type="checkbox"/>	Santa Fe
<input type="checkbox"/>	File
<input type="checkbox"/>	Operator
<input type="checkbox"/>	Transporter (2)

DISTRICT I

P.O.Box 1980, Hobbs, NM 88241-1980

DISTRICT II

P.O. Drawer DD, Artesia, NM 88211-0719

DISTRICT III

1000 Rio Brazos Rd, Aztec, NM 87410

State of New Mexico

Energy, Minerals and Natural Resources Department

Form C-117 A

Revised 4-1-91

OIL CONSERVATION DIVISION

2040 Pacheco St.

Santa Fe, NM 87505

PERMIT NO. H-25455

TANK CLEANING, SEDIMENT OIL REMOVAL, TRANSPORTATION OF MISCELLANEOUS HYDROCARBONS AND DISPOSAL PERMIT

Operator or Owner Rotary Wireline Address 3705 W Marland, Hobbs NM

Lease or Facility Name Texas Lee Carter Location 33 ~ 16 ~ 33 E

U.L. - Sec. - Twp. - Rge.

OPERATION TO BE PERFORMED:

☐ Tank Cleaning ☐ Sediment Oil Removal ☒ Transportation of Miscellaneous Hydrocarbons

Operator or Owner Representative authorizing work Mickey Welborne

Date Work to be Performed 11-12-02

TANK CLEANING DATA Tank Number 127475 Volume 500

Tank Type Welded IEB Volume Below Load Line 40 Bbl

SEDIMENT OIL OR MISCELLANEOUS HYDROCARBON DATA

Sediment Oil from: ☐ Pit ☐ Cellar ☐ Other

MISCELLANEOUS OIL

Tank Bottoms From: ☐ Pipeline Station ☐ Crude Terminal ☐ Refinery ☐ Other*

Catchings From: ☐ Gasoline Plant ☐ Gathering Lines ☐ Salt Water Disposal System ☐ Other*

Pipeline Break Oil or Spill ☐

*Other (Explain) _____

VOLUME AND DESTINATION: Estimated Volume 164 Bbls. Field test volume of good oil _____ Bbls.

(Not required prior to Division approval)

Destination (Name and Location of treating plant or other facility) MacLuskey Monument Plant

DESTRUCTION OF SEDIMENT OIL BY: ☐ Burning ☐ Pit Disposal ☐ Use on Roads or firewalls ☐ Other

(Explain) _____

Location of Destruction _____

Justification of Destruction _____

CERTIFICATION: (APPLICATION MAY BE MADE BY EITHER OF THE FOLLOWING)

I hereby certify that the information above is true and complete to the best of my knowledge and belief.

Owner _____

Transporter MacLuskey Oilfield Svs

By _____

Address PO Box 520, Hobbs NM 88241

Title _____

Signature M. Peterson

Date _____

Title Sales Date 12-12-02

OIL CONSERVATION DIVISION

Approved By Marie Peterson

Title MARIE PETERSON
GEOLOGICAL / PETROLEUM
TECHNICIAN

Date DEC 12 2002

A COPY OF THIS FORM MUST BE ON LOCATION DURING TANK CLEANING, REMOVAL OF SEDIMENT OIL OR MISCELLANEOUS HYDROCARBONS, AND MUST BE PRESENTED WITH TANK BOTTOMS, SEDIMENT OIL OR MISCELLANEOUS HYDROCARBONS AT THE TREATING PLANT TO WHICH IT IS DELIVERED.

DISTRIBUTION BY OCD	
<input checked="" type="checkbox"/>	Santa Fe
<input type="checkbox"/>	File
<input type="checkbox"/>	Operator
<input type="checkbox"/>	Transporter (2)

DISTRICT I

P.O.Box 1980, Hobbs, NM 88241-1980

DISTRICT II

P.O. Drawer DD, Artesia, NM 88211-0719

DISTRICT III

1000 Rio Brazos Rd, Aztec, NM 87410

State of New Mexico

Energy, Minerals and Natural Resources Department

Form C-117 A

Revised 4-1-91

OIL CONSERVATION DIVISION

2040 Pacheco St.

Santa Fe, NM 87505

PERMIT NO. H-25283

TANK CLEANING, SEDIMENT OIL REMOVAL, TRANSPORTATION OF MISCELLANEOUS HYDROCARBONS AND DISPOSAL PERMIT

Operator or Owner Mirage Energy Address PO Box 551, Lovington, NM 88260
 Lease or Facility Name Golden ST 1-2 Location Sec 12 ~ T18S ~ R36E
 U.L. - Sec. - Twp. - Rge.

OPERATION TO BE PERFORMED:

☐ Tank Cleaning ☐ Sediment Oil Removal ☒ Transportation of Miscellaneous Hydrocarbons

Operator or Owner Representative authorizing work Jerry Guy

Date Work to be Performed 10-11-02

TANK CLEANING DATA Tank Number 13099 Volume 210

Tank Type welded F/B Volume Below Load Line _____

SEDIMENT OIL OR MISCELLANEOUS HYDROCARBON DATA

Sediment Oil from: ☐ Pit ☐ Cellar ☐ Other

MISCELLANEOUS OIL

Tank Bottoms From: ☐ Pipeline Station ☐ Crude Terminal ☐ Refinery ☐ Other*

Catchings From: ☐ Gasoline Plant ☐ Gathering Lines ☐ Salt Water Disposal System ☐ Other*

Pipeline Break Oil or Spill ☐

*Other (Explain) _____

VOLUME AND DESTINATION: Estimated Volume 180 Bbls. Field test volume of good oil _____ Bbls.
 (Not required prior to Division approval)

Destination (Name and Location of treating plant or other facility) MacLaskey Monument Plant

DESTRUCTION OF SEDIMENT OIL BY: ☐ Burning ☐ Pit Disposal ☐ Use on Roads or firewalls ☐ Other

(Explain) _____

Location of Destruction _____

Justification of Destruction _____

CERTIFICATION: (APPLICATION MAY BE MADE BY EITHER OF THE FOLLOWING)

I hereby certify that the information above is true and complete to the best of my knowledge and belief.

Owner _____

Transporter MacLaskey Oilfield Serv

By _____

Address PO Box 580, Hobbs NM

Title _____

Signature Wm M Brewster

Date _____

Title Sales Date 10-14-02

OIL CONSERVATION DIVISION

Approved By Marie Peterson Title MARIE PETERSON Date OCT 16 2002
GEOLOGICAL / PETROLEUM
TECHNICIAN

A COPY OF THIS FORM MUST BE ON LOCATION DURING TANK CLEANING, REMOVAL OF SEDIMENT OIL OR MISCELLANEOUS HYDROCARBONS, AND MUST BE PRESENTED WITH TANK BOTTOMS, SEDIMENT OIL OR MISCELLANEOUS HYDROCARBONS AT THE TREATING PLANT TO WHICH IT IS DELIVERED.

DISTRIBUTION BY OCD	
<input checked="" type="checkbox"/>	Santa Fe
<input type="checkbox"/>	File
<input type="checkbox"/>	Operator
<input type="checkbox"/>	Transporter (2)

Submit 5 copies to /appropriate District Office
DISTRICT I
P.O.Box 1980, Hobbs, NM 88241-1980
DISTRICT II
P.O. Drawer DD, Artesia, NM 88211-0719
DISTRICT III
1000 Rio Brazos Rd, Aztec, NM 87410

State of New Mexico
Energy, Minerals and Natural Resources Department

Form C-117 A
Revised 4-1-91

OIL CONSERVATION DIVISION

2040 Pacheco St.
Santa Fe, NM 87505

PERMIT NO. A13535

TANK CLEANING, SEDIMENT OIL REMOVAL, TRANSPORTATION OF MISCELLANEOUS HYDROCARBONS AND DISPOSAL PERMIT

Operator or Owner Southwest Royalty Address P.O. 5081 Hobbs NM 88241

Lease or Facility Name Green A Fecl #10 Location 29 17 29 Eddy Co.

U.L. - Sec. - Twp. - Rge. NM

OPERATION TO BE PERFORMED:

☐ Tank Cleaning ☒ Sediment Oil Removal ☐ Transportation of Miscellaneous Hydrocarbons

Operator or Owner Representative authorizing work Al Perry

Date Work to be Performed 8-29-02

TANK CLEANING DATA Tank Number

Volume 210

Tank Type Steel-welded

Volume Below Load Line 14 BBLs

SEDIMENT OIL OR MISCELLANEOUS HYDROCARBON DATA

Sediment Oil from: ☐ Pit ☐ Cellar ☐ Other


MISCELLANEOUS OIL

Tank Bottoms From: ☐ Pipeline Station ☐ Crude Terminal ☐ Refinery ☐ Other

Catchings From: ☐ Gasoline Plant ☐ Gathering Lines ☐ Salt Water Disposal System

Pipeline Break Oil or Spill ☐

*Other (Explain)



VOLUME AND DESTINATION:

Estimated Volume 150 Bbls.

Field test volume of good oil _____ Bbls.
(Not required prior to Division approval)

Destination (Name and Location of treating plant or other facility) Bandera Plant - monument

DESTRUCTION OF SEDIMENT OIL BY:

☐ Burning ☐ Pit Disposal ☐ Use on Roads or firewalls ☐ Other

(Explain)

Location of Destruction

Justification of Destruction

CERTIFICATION: (APPLICATION MAY BE MADE BY EITHER OF THE FOLLOWING)

I hereby certify that the information above is true and complete to the best of my knowledge and belief.

Owner

Transporter McKaskey Oil Field Serv.

By

Address P.O. Box 580 Hobbs NM

Title

Signature Robt Lytle

Date

Title Salvador Date 8-29-02

OIL CONSERVATION DIVISION

Approved By [Signature] Title CS

Date SEP 12 2002

A COPY OF THIS FORM MUST BE ON LOCATION DURING TANK CLEANING, REMOVAL OF SEDIMENT OIL OR MISCELLANEOUS HYDROCARBONS, AND MUST BE PRESENTED WITH TANK BOTTOMS, SEDIMENT OIL OR MISCELLANEOUS HYDROCARBONS AT THE TREATING PLANT TO WHICH IT IS DELIVERED.

DISTRIBUTION BY OCD	
<input checked="" type="checkbox"/>	Santa Fe
<input type="checkbox"/>	File
<input type="checkbox"/>	Operator
<input type="checkbox"/>	Transporter (2)

748-972+0

+ Submit 5 copies to appropriate District Office

DISTRICT I

P.O. Box 1980, Hobbs, NM 88241-1980

DISTRICT II

P.O. Drawer DD, Artesia, NM 88211-0719

DISTRICT III

1000 Rio Brazos Rd, Aztec, NM 87410

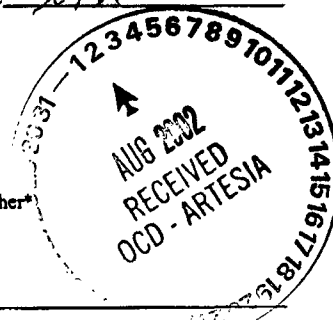
State of New Mexico
Energy, Minerals and Natural Resources Department**OIL CONSERVATION DIVISION**

2040 Pacheco St.

Santa Fe, NM 87505

Form C-117 A
Revised 4-1-91PERMIT NO. A-13503**TANK CLEANING, SEDIMENT OIL REMOVAL, TRANSPORTATION OF MISCELLANEOUS HYDROCARBONS AND DISPOSAL PERMIT**Operator or Owner Gruy Petroleum Address 315 W. Washington, Artesia, NM
Lease or Facility Name Wad. 15 Federal Location SECT 15-T24S R-26E
U.L. - Sec. - Twp. - Rge.**OPERATION TO BE PERFORMED:**☐ Tank Cleaning ☐ Sediment Oil Removal ☒ Transportation of Miscellaneous HydrocarbonsOperator or Owner Representative authorizing work Mike BraswellDate Work to be Performed 8-1-02**TANK CLEANING DATA** Tank Number 62553-33619 Volume 500 BBLTank Type Steel Cone Bottom Volume Below Load Line N/A**SEDIMENT OIL OR MISCELLANEOUS HYDROCARBON DATA**Sediment Oil from: ☐ Pit ☐ Cellar ☐ Other**MISCELLANEOUS OIL**Tank Bottoms From: ☐ Pipeline Station ☐ Crude Terminal ☐ Refinery ☐ Other*Catchings From: ☐ Gasoline Plant ☐ Gathering Lines ☐ Salt Water Disposal System ☐ Other*Pipeline Break Oil or Spill ☐

*Other (Explain) _____

**VOLUME AND DESTINATION:**Estimated Volume 120 Bbls. Field test volume of good oil _____ Bbls.

(Not required prior to Division approval)

Destination (Name and Location of treating plant or other facility) Haul oil to Monument Plant**DESTRUCTION OF SEDIMENT OIL BY:**☐ Burning ☐ Pit Disposal ☐ Use on Roads or firewalls ☐ Other

(Explain) _____

Location of Destruction _____

Justification of Destruction _____

CERTIFICATION: (APPLICATION MAY BE MADE BY EITHER OF THE FOLLOWING)

I hereby certify that the information above is true and complete to the best of my knowledge and belief.

Owner _____

Transporter MACLASKEY Oilfield Service, Inc

By _____

Address P.O. Box 580 Hobbs, NM

Title _____

Signature [Signature]

Date _____

Title [Signature] Date 8-1-02**OIL CONSERVATION DIVISION**Approved By [Signature]Title PEDate AUG 7 2002

DISTRIBUTION BY OCD	
<input checked="" type="checkbox"/>	Santa Fe
<input type="checkbox"/>	File
<input type="checkbox"/>	Operator
<input type="checkbox"/>	Transporter (2)

A COPY OF THIS FORM MUST BE ON LOCATION DURING TANK CLEANING, REMOVAL OF SEDIMENT OIL OR MISCELLANEOUS HYDROCARBONS, AND MUST BE PRESENTED WITH TANK BOTTOMS, SEDIMENT OIL OR MISCELLANEOUS HYDROCARBONS AT THE TREATING PLANT TO WHICH IT IS DELIVERED.

DISTRICT I

P.O. Box 1980, Hobbs, NM 88241-1980

DISTRICT II

P.O. Drawer DD, Artesia, NM 88211-0719

DISTRICT III

1000 Rio Brazos Rd, Aztec, NM 87410

Energy, Minerals and Natural Resources Department

OIL CONSERVATION DIVISION

2040 Pacheco St.

Santa Fe, NM 87505

Form C-117 A

Revised 4-1-91

PERMIT NO. H-25102

TANK CLEANING, SEDIMENT OIL REMOVAL, TRANSPORTATION OF MISCELLANEOUS HYDROCARBONS AND DISPOSAL PERMIT

Operator or Owner Mirage Energy Address PO Box 551, Lovington, NM 88260

Lease or Facility Name Golden Stater Location Sec 12 ~ T18S ~ R36E
U.L. - Sec. - Twp. - Rge.

OPERATION TO BE PERFORMED:

☐ Tank Cleaning ☐ Sediment Oil Removal ☒ Transportation of Miscellaneous Hydrocarbons

Operator or Owner Representative authorizing work Nancy Guy

Date Work to be Performed 8-9-02

TANK CLEANING DATA Tank Number 13099 Volume 210

Tank Type Welded FLB Volume Below Load Line 14 Bbl

SEDIMENT OIL OR MISCELLANEOUS HYDROCARBON DATA

Sediment Oil from: ☐ Pit ☐ Cellar ☐ Other

MISCELLANEOUS OIL

Tank Bottoms From: ☐ Pipeline Station ☐ Crude Terminal ☐ Refinery ☐ Other*

Catchings From: ☐ Gasoline Plant ☐ Gathering Lines ☐ Salt Water Disposal System ☐ Other*

Pipeline Break Oil or Spill ☐

*Other (Explain) _____

VOLUME AND DESTINATION: Estimated Volume 157 Bbls. Field test volume of good oil _____ Bbls.
(Not required prior to Division approval)

Destination (Name and Location of treating plant or other facility) MacLuskey Monument Plant

DESTRUCTION OF SEDIMENT OIL BY: ☐ Burning ☐ Pit Disposal ☐ Use on Roads or firewalls ☐ Other

(Explain) _____

Location of Destruction _____

Justification of Destruction _____

CERTIFICATION: (APPLICATION MAY BE MADE BY EITHER OF THE FOLLOWING)

I hereby certify that the information above is true and complete to the best of my knowledge and belief.

Owner _____

Transporter MacLuskey Oilfield Serv.

By _____

Address P.O. Box 580, Hobbs NM 88241

Title _____

Signature M. L. Brumby

Date _____

Title Sales Date 8-12-02

OIL CONSERVATION DIVISION

Approved By Linda McIlleams Title Regt Analyst Date 8-12-02

A COPY OF THIS FORM MUST BE ON LOCATION DURING TANK CLEANING, REMOVAL OF SEDIMENT OIL OR MISCELLANEOUS HYDROCARBONS, AND MUST BE PRESENTED WITH TANK BOTTOMS, SEDIMENT OIL OR MISCELLANEOUS HYDROCARBONS AT THE TREATING PLANT TO WHICH IT IS DELIVERED.

DISTRIBUTION BY OCD	
<input checked="" type="checkbox"/>	Santa Fe
<input type="checkbox"/>	File
<input type="checkbox"/>	Operator
<input type="checkbox"/>	Transporter (2)

DISTRICT I

P.O. Box 1980, Hobbs, NM 88241-1980

DISTRICT II

P.O. Drawer DD, Artesia, NM 88211-0719

DISTRICT III

1000 Rio Brazos Rd, Aztec, NM 87410

State of New Mexico

Energy, Minerals and Natural Resources Department

Form C-117 A

Revised 4-1-91

OIL CONSERVATION DIVISION

P.O. Box 2088

Santa Fe, New Mexico 87504-2088

PERMIT NO. H-24954

TANK CLEANING, SEDIMENT OIL REMOVAL, TRANSPORTATION OF MISCELLANEOUS HYDROCARBONS AND DISPOSAL PERMIT

Operator or Owner Mirage Address PO Box 551, Livingston NM 88260

Lease or Facility Name Golden State Location 512 ~ T185N R36E

U.L. - Sec. - Twp. - Rge.

OPERATION TO BE PERFORMED:

☐ Tank Cleaning ☐ Sediment Oil Removal ☒ Transportation of Miscellaneous Hydrocarbons

Operator or Owner Representative authorizing work Jerry Cury

Date Work to be Performed 6-10-02

TANK CLEANING DATA Tank Number 13099

Volume 210 Bbls

Tank Type welded

Volume Below Load Line

SEDIMENT OIL OR MISCELLANEOUS HYDROCARBON DATA

Sediment Oil from: ☐ Pit ☐ Cellar ☐ Other

MISCELLANEOUS OIL

Tank Bottoms From: ☐ Pipeline Station ☐ Crude Terminal ☐ Refinery ☐ Other*

Catchings From: ☐ Gasoline Plant ☐ Gathering Lines ☐ Salt Water Disposal System ☐ Other*

Pipeline Break Oil or Spill ☐

*Other (Explain)

VOLUME AND DESTINATION:

Estimated Volume 169 Bbls. Field test volume of good oil Bbls.

(Not required prior to Division approval)

Destination (Name and Location of treating plant or other facility) MacLaster Monument Plant

DESTRUCTION OF SEDIMENT OIL BY:

☐ Burning ☐ Pit Disposal ☐ Use on Roads or firewalls ☐ Other

(Explain)

Location of Destruction

Justification of Destruction

CERTIFICATION: (APPLICATION MAY BE MADE BY EITHER OF THE FOLLOWING)

I hereby certify that the information above is true and complete to the best of my knowledge and belief.

Owner

Transporter MacLaster Oilfield Sys

By

Address PO Box 580, Hobbs NM 88241

Title

Signature Glenn Brewster

Date

Title Sales Date 6-24-02

OIL CONSERVATION DIVISION

Approved By Marie Peterson

Title MARIE PETERSON
GEOLOGICAL / PETROLEUM
TECHNICIAN

Date JUN 24 2002

A COPY OF THIS FORM MUST BE ON LOCATION DURING TANK CLEANING, REMOVAL OF SEDIMENT OIL OR MISCELLANEOUS HYDROCARBONS, AND MUST BE PRESENTED WITH TANK BOTTOMS, SEDIMENT OIL OR MISCELLANEOUS HYDROCARBONS AT THE TREATING PLANT TO WHICH IT IS DELIVERED.

DISTRIBUTION BY OGD	
<input checked="" type="checkbox"/>	Santa Fe
<input type="checkbox"/>	File
<input type="checkbox"/>	Operator
<input type="checkbox"/>	Transporter (2)

DISTRICT I

P.O.Box 1980, Hobbs, NM 88241-1980

DISTRICT II

P.O. Drawer DD, Artesia, NM 88211-0719

DISTRICT III

1000 Rio Brazos Rd, Aztec, NM 87410

OIL CONSERVATION DIVISION

P.O. Box 2088

Santa Fe, New Mexico 87504-2088

PERMIT NO. H-24662

TANK CLEANING, SEDIMENT OIL REMOVAL, TRANSPORTATION OF MISCELLANEOUS HYDROCARBONS AND DISPOSAL PERMIT

Operator or Owner Tom Kennan Address PO Box 202, Eunice, NM 88231

Lease or Facility Name Warren Location 29 ~ 215 ~ 37E
U.L. - Sec. - Twp. - Rge.

OPERATION TO BE PERFORMED:

☐ Tank Cleaning ☐ Sediment Oil Removal ☒ Transportation of Miscellaneous Hydrocarbons

Operator or Owner Representative authorizing work Tom Kennan

Date Work to be Performed 3-9-02

TANK CLEANING DATA Tank Number 117992 Volume 400 Bbl

Tank Type _____ Volume Below Load Line _____

SEDIMENT OIL OR MISCELLANEOUS HYDROCARBON DATA

Sediment Oil from: ☐ Pit ☐ Cellar ☐ Other

MISCELLANEOUS OIL

Tank Bottoms From: ☐ Pipeline Station ☐ Crude Terminal ☐ Refinery ☐ Other*

Catchings From: ☐ Gasoline Plant ☐ Gathering Lines ☐ Salt Water Disposal System ☐ Other*

Pipeline Break Oil or Spill ☐

*Other (Explain) _____

VOLUME AND DESTINATION:

Estimated Volume 204 Bbls. Field test volume of good oil _____ Bbls.

(Not required prior to Division approval)

Destination (Name and Location of treating plant or other facility) MacLuskey Monument Plant

DESTRUCTION OF SEDIMENT OIL BY:

☐ Burning ☐ Pit Disposal ☐ Use on Roads or firewalls ☐ Other

(Explain) _____

Location of Destruction _____

Justification of Destruction _____

CERTIFICATION: (APPLICATION MAY BE MADE BY EITHER OF THE FOLLOWING)

I hereby certify that the information above is true and complete to the best of my knowledge and belief.

Owner _____

Transporter MacLuskey Oilfield Sus

By _____

Address PO Box 580, Hobbs NM 88241

Title _____

Signature Marie Peterson

Date _____

Title Jules Date 3-7-02

OIL CONSERVATION DIVISION

Approved By Marie Peterson

MARIE PETERSON
Title GEOLOGICAL / PETROLEUM
TECHNICIAN

Date _____

MAR 11 2002

A COPY OF THIS FORM MUST BE ON LOCATION DURING TANK CLEANING, REMOVAL OF SEDIMENT OIL OR MISCELLANEOUS HYDROCARBONS, AND MUST BE PRESENTED WITH TANK BOTTOMS, SEDIMENT OIL OR MISCELLANEOUS HYDROCARBONS AT THE TREATING PLANT TO WHICH IT IS DELIVERED.

DISTRIBUTION BY OCD	
<input checked="" type="checkbox"/>	Santa Fe
<input type="checkbox"/>	File
<input type="checkbox"/>	Operator
<input type="checkbox"/>	Transporter (2)

DISTRICT I

P.O.Box 1980, Hobbs, NM 88241-1980

DISTRICT II

P.O. Drawer DD, Artesia, NM 88211-0719

DISTRICT III

1000 Rio Brazos Rd, Aztec, NM 87410

State of New Mexico

Energy, Minerals and Natural Resources Department

Form C-117 A

Revised 4-1-91

OIL CONSERVATION DIVISION

2040 Pacheco St.

Santa Fe, NM 87505

PERMIT NO. H-24602

TANK CLEANING, SEDIMENT OIL REMOVAL, TRANSPORTATION OF MISCELLANEOUS HYDROCARBONS AND DISPOSAL PERMIT

Operator or Owner Mirage Address PO Box 551, Lovington NM 88260

Lease or Facility Name Golden State Location 12 ~ T8S ~ 36 E

U.L. - Sec. - Twp. - Rge.

OPERATION TO BE PERFORMED:

☐ Tank Cleaning ☐ Sediment Oil Removal ☐ Transportation of Miscellaneous Hydrocarbons

Operator or Owner Representative authorizing work Jerry Guy

Date Work to be Performed 2-22-02

TANK CLEANING DATA Tank Number 13100 Volume 210 Bbl

Tank Type welded F/B Volume Below Load Line _____

SEDIMENT OIL OR MISCELLANEOUS HYDROCARBON DATA

Sediment Oil from: ☐ Pit ☐ Cellar ☐ Other

MISCELLANEOUS OIL

Tank Bottoms From: ☐ Pipeline Station ☐ Crude Terminal ☐ Refinery ☐ Other*

Catchings From: ☐ Gasoline Plant ☐ Gathering Lines ☐ Salt Water Disposal System ☐ Other*

Pipeline Break Oil or Spill ☐

*Other (Explain) _____

VOLUME AND DESTINATION:

Estimated Volume 190 Bbls. Field test volume of good oil _____ Bbls.

(Not required prior to Division approval)

Destination (Name and Location of treating plant or other facility) MacLuskey Monument Plant

DESTRUCTION OF SEDIMENT OIL BY:

☐ Burning ☐ Pit Disposal ☐ Use on Roads or firewalls ☐ Other

(Explain) _____

Location of Destruction _____

Justification of Destruction _____

CERTIFICATION: (APPLICATION MAY BE MADE BY EITHER OF THE FOLLOWING)

I hereby certify that the information above is true and complete to the best of my knowledge and belief.

Owner _____

Transporter MacLuskey Oilfield Svc

By _____

Address PO Box 580, Hobbs NM 88241

Title _____

Signature Alan Breunle

Date _____

Title Sales Date 2-22-02

OIL CONSERVATION DIVISION

Approved By Marie Peterson Title MARIE PETERSON Date FEB 22 2002

GEOLOGICAL / PETROLEUM
TECHNICIAN

A COPY OF THIS FORM MUST BE ON LOCATION DURING TANK CLEANING, REMOVAL OF SEDIMENT OIL OR MISCELLANEOUS HYDROCARBONS, AND MUST BE PRESENTED WITH TANK BOTTOMS, SEDIMENT OIL OR MISCELLANEOUS HYDROCARBONS AT THE TREATING PLANT TO WHICH IT IS DELIVERED.

DISTRIBUTION BY OCD	
<input checked="" type="checkbox"/>	Santa Fe
<input type="checkbox"/>	File
<input type="checkbox"/>	Operator
<input type="checkbox"/>	Transporter (2)

DISTRICT I

P.O.Box 1980, Hobbs, NM 88241-1980

DISTRICT II

P.O. Drawer DD, Artesia, NM 88211-0719

DISTRICT III

1000 Rio Brazos Rd, Aztec, NM 87410

State of New Mexico

Energy, Minerals and Natural Resources Department

Form C-117 A

Revised 4-1-91

OIL CONSERVATION DIVISION

2040 Pacheco St.

Santa Fe, NM 87505

PERMIT NO. H-24601

TANK CLEANING, SEDIMENT OIL REMOVAL, TRANSPORTATION OF MISCELLANEOUS HYDROCARBONS AND DISPOSAL PERMIT

Operator or Owner Tom Kennan Address PO Box 202, Eunice NM

Lease or Facility Name Warren Location 29 ~ 215 ~ 37E 88231

U.L. - Sec. - Twp. - Rge.

OPERATION TO BE PERFORMED:

☐ Tank Cleaning ☐ Sediment Oil Removal ☒ Transportation of Miscellaneous Hydrocarbons

Operator or Owner Representative authorizing work Tom Kennan

Date Work to be Performed 2-20-02

TANK CLEANING DATA Tank Number 11799 Volume 400 Bbl

Tank Type welded P/B Volume Below Load Line 20 Bbl

SEDIMENT OIL OR MISCELLANEOUS HYDROCARBON DATA

Sediment Oil from: ☐ Pit ☐ Cellar ☐ Other

MISCELLANEOUS OIL

Tank Bottoms From: ☐ Pipeline Station ☐ Crude Terminal ☐ Refinery ☐ Other*

Catchings From: ☐ Gasoline Plant ☐ Gathering Lines ☐ Salt Water Disposal System ☐ Other*

Pipeline Break Oil or Spill ☐

*Other (Explain) _____

VOLUME AND DESTINATION:

Estimated Volume 232 Bbls. Field test volume of good oil _____ Bbls.

(Not required prior to Division approval)

Destination (Name and Location of treating plant or other facility) MacLuskey Monument Plant

DESTRUCTION OF SEDIMENT OIL BY:

☐ Burning ☐ Pit Disposal ☐ Use on Roads or firewalls ☐ Other

(Explain) _____

Location of Destruction _____

Justification of Destruction _____

CERTIFICATION: (APPLICATION MAY BE MADE BY EITHER OF THE FOLLOWING)

I hereby certify that the information above is true and complete to the best of my knowledge and belief.

Owner _____

Transporter MacLuskey Oilfield Svs

By _____

Address PO Box 580, Hobbs NM

Title _____

Signature Alene Brewster 88241

Date _____

Title Sales Rep Date 2-22-02

OIL CONSERVATION DIVISION

MARIE PETERSON

Approved By Marie Peterson Title GEOLOGICAL / PETROLEUM Date FEB 22 2002

TECHNICIAN

A COPY OF THIS FORM MUST BE ON LOCATION DURING TANK CLEANING, REMOVAL OF SEDIMENT OIL OR MISCELLANEOUS HYDROCARBONS, AND MUST BE PRESENTED WITH TANK BOTTOMS, SEDIMENT OIL OR MISCELLANEOUS HYDROCARBONS AT THE TREATING PLANT TO WHICH IT IS DELIVERED.

DISTRIBUTION BY OCD	
<input checked="" type="checkbox"/>	Santa Fe
<input type="checkbox"/>	File
<input type="checkbox"/>	Operator
<input type="checkbox"/>	Transporter (2)

DISTRICT I

P.O.Box 1980, Hobbs, NM 88241-1980

DISTRICT II

P.O. Drawer DD, Artesia, NM 88211-0719

DISTRICT III

1000 Rio Brazos Rd, Aztec, NM 87410

State of New Mexico

Energy, Minerals and Natural Resources Department

Form C-117 A

Revised 4-1-91

OIL CONSERVATION DIVISION

2040 Pacheco St.

Santa Fe, NM 87505

PERMIT NO. H-24533

TANK CLEANING, SEDIMENT OIL REMOVAL, TRANSPORTATION OF MISCELLANEOUS HYDROCARBONS AND DISPOSAL PERMIT

Operator or Owner Triumph Exploration Address PO Box 10280, Midland TX 79702

Lease or Facility Name W.F. Cone Location Sec 12 - 17S - 38E

U.L. - Sec. - Twp. - Rge.

OPERATION TO BE PERFORMED:

☐ Tank Cleaning ☐ Sediment Oil Removal ☒ Transportation of Miscellaneous Hydrocarbons

Operator or Owner Representative authorizing work Randall Foster

Date Work to be Performed 1-31-02

TANK CLEANING DATA Tank Number N-G1

Volume 500 Bbl.

Tank Type

Volume Below Load Line

SEDIMENT OIL OR MISCELLANEOUS HYDROCARBON DATA

Sediment Oil from: ☐ Pit ☐ Cellar ☐ Other

MISCELLANEOUS OIL

Tank Bottoms From: ☐ Pipeline Station ☐ Crude Terminal ☐ Refinery ☐ Other*

Catchings From: ☐ Gasoline Plant ☐ Gathering Lines ☐ Salt Water Disposal System ☐ Other*

Pipeline Break Oil or Spill ☐

*Other (Explain)

VOLUME AND DESTINATION:

Estimated Volume 19 Bbls.

Field test volume of good oil Bbls.

(Not required prior to Division approval)

Destination (Name and Location of treating plant or other facility) Santa Fe MacLuskey Monument Plant

DESTRUCTION OF SEDIMENT OIL BY:

☐ Burning ☐ Pit Disposal ☐ Use on Roads or firewalls ☐ Other

(Explain)

Location of Destruction

Justification of Destruction

CERTIFICATION: (APPLICATION MAY BE MADE BY EITHER OF THE FOLLOWING)

I hereby certify that the information above is true and complete to the best of my knowledge and belief.

Owner

Transporter MacLuskey Oilfield Sds

By

Address PO Box 580, Hobbs NM 88241

Title

Signature M. L. Brewster

Date

Title Sales Date 1-31-02

OIL CONSERVATION DIVISION

Approved By Marie Peterson

Title GEOLOGICAL / PETROLEUM

Date

TECHNICIAN

FEB 01 2002

A COPY OF THIS FORM MUST BE ON LOCATION DURING TANK CLEANING, REMOVAL OF SEDIMENT OIL OR MISCELLANEOUS HYDROCARBONS, AND MUST BE PRESENTED WITH TANK BOTTOMS, SEDIMENT OIL OR MISCELLANEOUS HYDROCARBONS AT THE TREATING PLANT TO WHICH IT IS DELIVERED.

DISTRIBUTION BY OCD	
<input checked="" type="checkbox"/>	Santa Fe
<input type="checkbox"/>	File
<input type="checkbox"/>	Operator
<input type="checkbox"/>	Transporter (2)

DISTRICT I
P.O. Box 1980, Hobbs, NM 88241-1980

DISTRICT II
P.O. Drawer DD, Artesia, NM 88211-0719

DISTRICT III
1000 Rio Brazos Rd, Aztec, NM 87410

State of New Mexico
Energy, Minerals and Natural Resources Department

OIL CONSERVATION DIVISION

2040 Pacheco St.
Santa Fe, NM 87505

Form C-117 A
Revised 4-1-91

PERMIT NO. H-24508

TANK CLEANING, SEDIMENT OIL REMOVAL, TRANSPORTATION OF MISCELLANEOUS HYDROCARBONS AND DISPOSAL PERMIT

Operator or Owner Leo V. Sims Address 119 N. Dalmont, Hobbs 88241

Lease or Facility Name Nugh Location 14-22-37G

U.L. - Sec. - Twp. - Rge.

OPERATION TO BE PERFORMED:

☐ Tank Cleaning ☐ Sediment Oil Removal ☒ Transportation of Miscellaneous Hydrocarbons

Operator or Owner Representative authorizing work Tom Kennan

Date Work to be Performed 1-24-02

TANK CLEANING DATA Tank Number 2061 Volume 210 Bbl

Tank Type Welded F/B Volume Below Load Line _____

SEDIMENT OIL OR MISCELLANEOUS HYDROCARBON DATA

Sediment Oil from: ☐ Pit ☐ Cellar ☐ Other

MISCELLANEOUS OIL

Tank Bottoms From: ☐ Pipeline Station ☐ Crude Terminal ☐ Refinery ☐ Other*

Catchings From: ☐ Gasoline Plant ☐ Gathering Lines ☐ Salt Water Disposal System ☐ Other*

Pipeline Break Oil or Spill ☐

*Other (Explain) _____

VOLUME AND DESTINATION:

Estimated Volume 184 Bbls. Field test volume of good oil _____ Bbls.

Destination (Name and Location of treating plant or other facility) MacLasker Monument Plant
(Not required prior to Division approval)

DESTRUCTION OF SEDIMENT OIL BY:

☐ Burning ☐ Pit Disposal ☐ Use on Roads or firewalls ☐ Other

(Explain) _____

Location of Destruction _____

Justification of Destruction _____

CERTIFICATION: (APPLICATION MAY BE MADE BY EITHER OF THE FOLLOWING)

I hereby certify that the information above is true and complete to the best of my knowledge and belief.

Owner _____

Transporter MacLasker Oilfield Serv

By _____

Address P.O. Box 580, Hobbs NM

Title _____

Signature Alvin Brown 88241

Date _____

Title Sales Date 1-24-02

OIL CONSERVATION DIVISION

Approved By Marie Peterson Title MARIE PETERSON
GEOLOGICAL / PETROLEUM
TECHNICIAN Date JAN 24 2002

A COPY OF THIS FORM MUST BE ON LOCATION DURING TANK CLEANING, REMOVAL OF SEDIMENT OIL OR MISCELLANEOUS HYDROCARBONS, AND MUST BE PRESENTED WITH TANK BOTTOMS, SEDIMENT OIL OR MISCELLANEOUS HYDROCARBONS AT THE TREATING PLANT TO WHICH IT IS DELIVERED.

DISTRIBUTION BY OCD	
<input checked="" type="checkbox"/>	Santa Fe
<input type="checkbox"/>	File
<input type="checkbox"/>	Operator
<input type="checkbox"/>	Transporter (2)

DISTRICT I

P.O.Box 1980, Hobbs, NM 88241-1980

DISTRICT II

P.O. Drawer DD, Artesia, NM 88211-0719

DISTRICT III

1000 Rio Brazos Rd, Aztec, NM 87410

State of New Mexico

Energy, Minerals and Natural Resources Department

Form C-117 A

Revised 4-1-91

OIL CONSERVATION DIVISION

2040 Pacheco St.

Santa Fe, NM 87505

PERMIT NO. H-24507

TANK CLEANING, SEDIMENT OIL REMOVAL, TRANSPORTATION OF MISCELLANEOUS HYDROCARBONS AND DISPOSAL PERMIT

Operator or Owner Tom Kennann Address Po Box 202, Eunice NM 88231
Lease or Facility Name Warten Location 29~21~37E

U.L. - Sec. - Twp. - Rge.

OPERATION TO BE PERFORMED:

☐ Tank Cleaning ☐ Sediment Oil Removal ☒ Transportation of Miscellaneous Hydrocarbons

Operator or Owner Representative authorizing work Tom Kennann

Date Work to be Performed 1-3-02

TANK CLEANING DATA Tank Number 42001 117991 Volume 400 Bbl

Tank Type Steel/welder Volume Below Load Line 20 Bbl

SEDIMENT OIL OR MISCELLANEOUS HYDROCARBON DATA

Sediment Oil from: ☐ Pit ☐ Cellar ☐ Other

MISCELLANEOUS OIL

Tank Bottoms From: ☐ Pipeline Station ☐ Crude Terminal ☐ Refinery ☐ Other*

Catchings From: ☐ Gasoline Plant ☐ Gathering Lines ☐ Salt Water Disposal System ☒ Other*

Pipeline Break Oil or Spill ☐

*Other (Explain) TANK BATTERY

VOLUME AND DESTINATION:

Estimated Volume 232 Bbls. Field test volume of good oil _____ Bbls.

(Not required prior to Division approval)

Destination (Name and Location of treating plant or other facility) MacLuskey Monument Plant

DESTRUCTION OF SEDIMENT OIL BY:

☐ Burning ☐ Pit Disposal ☐ Use on Roads or firewalls ☐ Other

(Explain) _____

Location of Destruction _____

Justification of Destruction _____

CERTIFICATION: (APPLICATION MAY BE MADE BY EITHER OF THE FOLLOWING)

I hereby certify that the information above is true and complete to the best of my knowledge and belief.

Owner _____

Transporter MacLuskey Oilfield Svs

By _____

Address Po Box 580, Hobbs NM 882

Title _____

Signature Alvin Brewster

Date _____

Title Sales Rep Date 1-

OIL CONSERVATION DIVISION

Approved By Marie Peterson Title MARIE PETERSON GEOLOGICAL / PETROLEUM TECHNICIAN Date JAN 24 2002

A COPY OF THIS FORM MUST BE ON LOCATION DURING TANK CLEANING, REMOVAL OF SEDIMENT OIL OR MISCELLANEOUS HYDROCARBONS, AND MUST BE PRESENTED WITH TANK BOTTOMS, SEDIMENT OIL OR MISCELLANEOUS HYDROCARBONS AT THE TREATING PLANT TO WHICH IT IS DELIVERED.

DISTRIBUTION BY OCD	
<input checked="" type="checkbox"/>	Santa Fe
<input type="checkbox"/>	File
<input type="checkbox"/>	Operator
<input type="checkbox"/>	Transporter (2)

DISTRICT I
P.O.Box 1980, Hobbs, NM 88241-1980

DISTRICT II
P.O. Drawer DD, Artesia, NM 88211-0719

DISTRICT III
1000 Rio Brazos Rd, Aztec, NM 87410

State of New Mexico
Energy, Minerals and Natural Resources Department

OIL CONSERVATION DIVISION

2040 Pacheco St.
Santa Fe, NM 87505

Form C-117 A
Revised 4-1-91

PERMIT NO. H-24506

TANK CLEANING, SEDIMENT OIL REMOVAL, TRANSPORTATION OF MISCELLANEOUS HYDROCARBONS AND DISPOSAL PERMIT

Operator or Owner Tom Kennann Address PO Box 202, Eunice NM
Lease or Facility Name Warren Location 29 ~ 213 ~ 37E 8823
U.L. - Sec. - Twp. - Rge.

OPERATION TO BE PERFORMED:

☐ Tank Cleaning ☐ Sediment Oil Removal ☒ Transportation of Miscellaneous Hydrocarbons

Operator or Owner Representative authorizing work Tom Kennann

Date Work to be Performed 1-22-02

TANK CLEANING DATA Tank Number 117992 Volume 400 Bbl

Tank Type _____ Volume Below Load Line _____

SEDIMENT OIL OR MISCELLANEOUS HYDROCARBON DATA

Sediment Oil from: ☐ Pit ☐ Cellar ☐ Other

MISCELLANEOUS OIL

Tank Bottoms From: ☐ Pipeline Station ☐ Crude Terminal ☐ Refinery ☐ Other*

Catchings From: ☐ Gasoline Plant ☐ Gathering Lines ☐ Salt Water Disposal System ☒ Other*

Pipeline Break Oil or Spill ☐

*Other (Explain) Tank Battery

VOLUME AND DESTINATION:

Estimated Volume 231 Bbls. Field test volume of good oil _____ Bbls.

(Not required prior to Division approval)

Destination (Name and Location of treating plant or other facility) MacLuskey Monument Plant

DESTRUCTION OF SEDIMENT OIL BY:

☐ Burning ☐ Pit Disposal ☐ Use on Roads or firewalls ☐ Other

(Explain) _____

Location of Destruction _____

Justification of Destruction _____

CERTIFICATION: (APPLICATION MAY BE MADE BY EITHER OF THE FOLLOWING)

I hereby certify that the information above is true and complete to the best of my knowledge and belief.

Owner _____

Transporter MacLuskey Oilfield Svc

By _____

Address PO Box 59, Hobbs NM

Title _____

Signature Allen Brewster

Date _____

Title Sales Rep Date 1-22-02

OIL CONSERVATION DIVISION

Approved By Marie Peterson Title MARIE PETERSON Date JAN 24 2002
GEOLOGICAL / PETROLEUM
TECHNICIAN

A COPY OF THIS FORM MUST BE ON LOCATION DURING TANK CLEANING, REMOVAL OF SEDIMENT OIL OR MISCELLANEOUS HYDROCARBONS, AND MUST BE PRESENTED WITH TANK BOTTOMS, SEDIMENT OIL OR MISCELLANEOUS HYDROCARBONS AT THE TREATING PLANT TO WHICH IT IS DELIVERED.

DISTRIBUTION BY OCD	
<input checked="" type="checkbox"/>	Santa Fe
<input type="checkbox"/>	File
<input type="checkbox"/>	Operator
<input type="checkbox"/>	Transporter (2)

DISTRICT I

P.O.Box 1980, Hobbs, NM 88241-1980

DISTRICT II

P.O. Drawer DD, Artesia, NM 88211-0719

DISTRICT III

1000 Rio Brazos Rd, Aztec, NM 87410

OIL CONSERVATION DIVISION

P.O. Box 2088

Santa Fe, New Mexico 87504-2088

PERMIT NO. H-24075

TANK CLEANING, SEDIMENT OIL REMOVAL, TRANSPORTATION OF MISCELLANEOUS HYDROCARBONS AND DISPOSAL PERMIT

88260

Operator or Owner Pure Resources Address PO Box 609, Lovington NM

Lease or Facility Name Lovington Paddock Unit Location Sec 1 ~ T 17S ~ R 36 E

U.L. - Sec. - Twp. - Rge.

OPERATION TO BE PERFORMED:

☒ Tank Cleaning ☐ Sediment Oil Removal ☐ Transportation of Miscellaneous Hydrocarbons

Operator or Owner Representative authorizing work Ted Jay Simpson

Date Work to be Performed 11-14-01

TANK CLEANING DATA Tank Number T-1 Volume 500 Bbl.

Tank Type welded F/B Volume Below Load Line 35 Bbl.

SEDIMENT OIL OR MISCELLANEOUS HYDROCARBON DATA

Sediment Oil from: ☐ Pit ☐ Cellar ☐ Other

MISCELLANEOUS OIL

Tank Bottoms From: ☐ Pipeline Station ☐ Crude Terminal ☐ Refinery ☐ Other*

Catchings From: ☐ Gasoline Plant ☐ Gathering Lines ☐ Salt Water Disposal System ☐ Other*

Pipeline Break Oil or Spill ☐

*Other (Explain) _____

VOLUME AND DESTINATION:

Estimated Volume 120 Bbls. Field test volume of good oil _____ Bbls.

(Not required prior to Division approval)

Destination (Name and Location of treating plant or other facility) MacLuskey Monument Plant

DESTRUCTION OF SEDIMENT OIL BY:

☐ Burning ☐ Pit Disposal ☐ Use on Roads or firewalls ☐ Other

(Explain) _____

Location of Destruction _____

Justification of Destruction _____

CERTIFICATION: (APPLICATION MAY BE MADE BY EITHER OF THE FOLLOWING)

I hereby certify that the information above is true and complete to the best of my knowledge and belief.

Owner _____

Transporter MacLuskey Oilfield Sus

By _____

Address PO Box 580, Hobbs NM

Title _____

Signature Alvin Brumfield **88241**

Date _____

Title Sales Rep Date 11-14-01

OIL CONSERVATION DIVISION

Approved By Linda Williams Title Mgmt Analyst Date 11-14-01

A COPY OF THIS FORM MUST BE ON LOCATION DURING TANK CLEANING, REMOVAL OF SEDIMENT OIL OR MISCELLANEOUS HYDROCARBONS, AND MUST BE PRESENTED WITH TANK BOTTOMS, SEDIMENT OIL OR MISCELLANEOUS HYDROCARBONS AT THE TREATING PLANT TO WHICH IT IS DELIVERED.

DISTRIBUTION BY OCD

Santa Fe
File
Operator
Transporter (2)

DISTRICT I
P.O. Box 1980, Hobbs, NM 88241-1980

DISTRICT II
P.O. Drawer DD, Artesia, NM 88211-0719

DISTRICT III
1000 Rio Brazos Rd, Aztec, NM 87410

State of New Mexico
Energy, Minerals and Natural Resources Department

OIL CONSERVATION DIVISION

P.O. Box 2088
Santa Fe, New Mexico 87504-2088

Form C-117 A
Revised 4-1-91

PERMIT NO. H-24023

TANK CLEANING, SEDIMENT OIL REMOVAL, TRANSPORTATION OF MISCELLANEOUS HYDROCARBONS AND DISPOSAL PERMIT

Operator or Owner RICE OPERATION Address 1220 TAYLOR, HOBBS, N.M. 88240

Lease or Facility Name JUSTIS SWD WELL B-12 Location SECT 25 R 37E
U.L. - Sec. - Twp. - Rge.

OPERATION TO BE PERFORMED:

☐ Tank Cleaning ☐ Sediment Oil Removal ☒ Transportation of Miscellaneous Hydrocarbons

Operator or Owner Representative authorizing work CRAIG MAXWELL

Date Work to be Performed 10-24-01

TANK CLEANING DATA Tank Number _____ Volume _____

Tank Type _____ Volume Below Load Line _____

SEDIMENT OIL OR MISCELLANEOUS HYDROCARBON DATA

Sediment Oil from: ☐ Pit ☐ Cellar ☐ Other

MISCELLANEOUS OIL

Tank Bottoms From: ☐ Pipeline Station ☐ Crude Terminal ☐ Refinery ☐ Other*

Catchings From: ☐ Gasoline Plant ☐ Gathering Lines ☒ Salt Water Disposal System ☐ Other*

Pipeline Break Oil or Spill ☐

*Other (Explain) _____

VOLUME AND DESTINATION: Estimated Volume 66 Bbls. Field test volume of good oil _____ Bbls.
(Not required prior to Division approval)

Destination (Name and Location of treating plant or other facility) MACLASKEY MONUMENT PLANT
3 miles S. OF MONUMENT, N.M. ON STATE ROAD #8

DESTRUCTION OF SEDIMENT OIL BY: ☐ Burning ☐ Pit Disposal ☐ Use on Roads or firewalls ☐ Other
(Explain) _____

Location of Destruction _____

Justification of Destruction _____

CERTIFICATION: (APPLICATION MAY BE MADE BY EITHER OF THE FOLLOWING)

I hereby certify that the information above is true and complete to the best of my knowledge and belief.

Owner _____

Transporter MACLASKEY'S OILFIELD SERVICE INC.

By _____

Address P.O. BOX 589, HOBBS, N.M. 88241

Title _____

Signature [Signature]

Date _____

Title Field Rep. Date 10/24/01

OIL CONSERVATION DIVISION

Approved By Marie Peterson

Title MARIE PETERSON
GEOLOGICAL / PETROLEUM
TECHNICIAN

Date _____

OCT 24 2001

A COPY OF THIS FORM MUST BE ON LOCATION DURING TANK CLEANING, REMOVAL OF SEDIMENT OIL OR MISCELLANEOUS HYDROCARBONS, AND MUST BE PRESENTED WITH TANK BOTTOMS, SEDIMENT OIL OR MISCELLANEOUS HYDROCARBONS AT THE TREATING PLANT TO WHICH IT IS DELIVERED.

DISTRIBUTION BY OCD	
<input checked="" type="checkbox"/>	Santa Fe
<input type="checkbox"/>	File
<input type="checkbox"/>	Operator
<input type="checkbox"/>	Transporter (2)

DISTRICT I

P.O.Box 1980, Hobbs, NM 88241-1980

DISTRICT II

P.O. Drawer DD, Artesia, NM 88211-0719

DISTRICT III

1000 Rio Brazos Rd, Aztec, NM 87410

State of New Mexico

Energy, Minerals and Natural Resources Department

Form C-117 A

Revised 4-1-91

OIL CONSERVATION DIVISION

2040 Pacheco St.

Santa Fe, NM 87505

PERMIT NO. H-24006

TANK CLEANING, SEDIMENT OIL REMOVAL, TRANSPORTATION OF MISCELLANEOUS HYDROCARBONS AND DISPOSAL PERMIT

Operator or Owner Southwest Royalties Address P.O. Box 5081 Hobbs, NM 88241

Lease or Facility Name Mescalero Ridge #1 Location S17 T19S R35E

U.L. - Sec. - Twp. - Rge.

OPERATION TO BE PERFORMED:

☒ Tank Cleaning ☐ Sediment Oil Removal ☐ Transportation of Miscellaneous Hydrocarbons

Operator or Owner Representative authorizing work Mr. Al Perry

Date Work to be Performed October 18, 2001

TANK CLEANING DATA Tank Number _____ Volume _____

Tank Type _____ Volume Below Load Line _____

SEDIMENT OIL OR MISCELLANEOUS HYDROCARBON DATA

Sediment Oil from: ☐ Pit ☐ Cellar ☐ Other

MISCELLANEOUS OIL

Tank Bottoms From: ☐ Pipeline Station ☒ Crude Terminal ☐ Refinery ☐ Other*

Catchings From: ☐ Gasoline Plant ☐ Gathering Lines ☐ Salt Water Disposal System ☐ Other*

Pipeline Break Oil or Spill ☐

*Other (Explain) _____

VOLUME AND DESTINATION:

Estimated Volume 55 Bbls. Field test volume of good oil _____ Bbls.

(Not required prior to Division approval)

Destination (Name and Location of treating plant or other facility) Monument Plant

DESTRUCTION OF SEDIMENT OIL BY:

☐ Burning ☐ Pit Disposal ☐ Use on Roads or firewalls ☐ Other

(Explain) _____

Location of Destruction _____

Justification of Destruction _____

CERTIFICATION: (APPLICATION MAY BE MADE BY EITHER OF THE FOLLOWING)

I hereby certify that the information above is true and complete to the best of my knowledge and belief.

Owner _____

Transporter Maclaskey Oilfield Svcs.

By _____

Address P.O. Box 580 Hobbs, NM 88241

Title _____

Signature [Signature]

Date _____

Title Sales Rep Date 10/18/01

OIL CONSERVATION DIVISION

Approved By Marie Peterson

Marie Peterson
Title GEOLOGICAL / PETROLEUM
TECHNICIAN

Date _____

OCT 18 2001

A COPY OF THIS FORM MUST BE ON LOCATION DURING TANK CLEANING, REMOVAL OF SEDIMENT OIL OR MISCELLANEOUS HYDROCARBONS, AND MUST BE PRESENTED WITH TANK BOTTOMS, SEDIMENT OIL OR MISCELLANEOUS HYDROCARBONS AT THE TREATING PLANT TO WHICH IT IS DELIVERED.

DISTRIBUTION BY OCD	
	Santa Fe
	File
	Operator
	Transporter (2)

DISTRICT I

P.O. Box 1980, Hobbs, NM 88241-1980

DISTRICT II

P.O. Drawer DD, Artesia, NM 88211-0719

DISTRICT III

1000 Rio Brazos Rd, Aztec, NM 87410

State of New Mexico

Energy, Minerals and Natural Resources Department

Form C-117 A

Revised 4-1-91

OIL CONSERVATION DIVISION

P.O. Box 2088

Santa Fe, New Mexico 87504-2088

PERMIT NO. H-23851

TANK CLEANING, SEDIMENT OIL REMOVAL, TRANSPORTATION OF MISCELLANEOUS HYDROCARBONS AND DISPOSAL PERMIT

Operator or Owner HRC Address PO Box 5102, Hobbs NM 88241

Lease or Facility Name ETZ SWD #1 Location S 26 - T 19 S - R 38 E

U.L. - Sec. - Twp. - Rge.

OPERATION TO BE PERFORMED:

☐ Tank Cleaning ☐ Sediment Oil Removal ☒ Transportation of Miscellaneous Hydrocarbons

Operator or Owner Representative authorizing work Gary Schubert

Date Work to be Performed 7/26/01

TANK CLEANING DATA Tank Number _____ Volume 140 Bbls

Tank Type Horizontal Volume Below Load Line _____

SEDIMENT OIL OR MISCELLANEOUS HYDROCARBON DATA

Sediment Oil from: ☐ Pit ☐ Cellar ☐ Other

MISCELLANEOUS OIL

Tank Bottoms From: ☐ Pipeline Station ☐ Crude Terminal ☐ Refinery ☐ Other*

Catchings From: ☐ Gasoline Plant ☐ Gathering Lines ☐ Salt Water Disposal System ☐ Other*

Pipeline Break Oil or Spill ☐

*Other (Explain) _____

VOLUME AND DESTINATION: Estimated Volume 96 Bbls. Field test volume of good oil _____ Bbls.

(Not required prior to Division approval)

Destination (Name and Location of treating plant or other facility) MacLuskey Monument Plant

DESTRUCTION OF SEDIMENT OIL BY: ☐ Burning ☐ Pit Disposal ☐ Use on Roads or firewalls ☐ Other

(Explain) _____

Location of Destruction _____

Justification of Destruction _____

CERTIFICATION: (APPLICATION MAY BE MADE BY EITHER OF THE FOLLOWING)

I hereby certify that the information above is true and complete to the best of my knowledge and belief.

Owner _____

Transporter MacLuskey Oilfield Svs.

By _____

Address PO Box 580, Hobbs NM 88241

Title _____

Signature Allen Bruns

Date _____

Title Sales Date 7/26/01

OIL CONSERVATION DIVISION

Approved By Mari Peterson Title CLERK SPECIALIST Date JUL 26 2001

A COPY OF THIS FORM MUST BE ON LOCATION DURING TANK CLEANING, REMOVAL OF SEDIMENT OIL OR MISCELLANEOUS HYDROCARBONS, AND MUST BE PRESENTED WITH TANK BOTTOMS, SEDIMENT OIL OR MISCELLANEOUS HYDROCARBONS AT THE TREATING PLANT TO WHICH IT IS DELIVERED.

DISTRIBUTION BY OCD	
<input checked="" type="checkbox"/>	Santa Fe
<input type="checkbox"/>	File
<input type="checkbox"/>	Operator
<input type="checkbox"/>	Transporter (2)

DISTRICT I

P.O. Box 1980, Hobbs, NM 88241-1980

DISTRICT II

P.O. Drawer DD, Artesia, NM 88211-0719

DISTRICT III

1000 Rio Brazos Rd, Aztec, NM 87410

State of New Mexico
Energy, Minerals and Natural Resources Department

OIL CONSERVATION DIVISION

P.O. Box 2088

Santa Fe, New Mexico 87504-2088

Form C-117 A
Revised 4-1-91

PERMIT NO. H-23848

TANK CLEANING, SEDIMENT OIL REMOVAL, TRANSPORTATION OF MISCELLANEOUS HYDROCARBONS AND DISPOSAL PERMIT

Operator or Owner ARC Address PO Box 5102, Hobbs NM 88240

Lease or Facility Name ETZ SWD #1 Location Sec 26-T19S-R38E

U.L. - Sec. - Twp. - Rge.

OPERATION TO BE PERFORMED:

☐ Tank Cleaning ☐ Sediment Oil Removal ☒ Transportation of Miscellaneous Hydrocarbons

Operator or Owner Representative authorizing work

Gary Schubert

Date Work to be Performed

7/24/01

TANK CLEANING DATA Tank Number

Volume 140 Bbl

Tank Type Horizontal

Volume Below Load Line

SEDIMENT OIL OR MISCELLANEOUS HYDROCARBON DATA

Sediment Oil from: ☐ Pit ☐ Cellar ☐ Other

MISCELLANEOUS OIL

Tank Bottoms From: ☐ Pipeline Station ☐ Crude Terminal ☐ Refinery ☐ Other*

Catchings From: ☐ Gasoline Plant ☐ Gathering Lines ☐ Salt Water Disposal System ☐ Other*

Pipeline Break Oil or Spill ☐

*Other (Explain)

VOLUME AND DESTINATION:

Estimated Volume 135 Bbls.

Field test volume of good oil Bbls.

(Not required prior to Division approval)

Destination (Name and Location of treating plant or other facility) MacLasky Monument Plant

DESTRUCTION OF SEDIMENT OIL BY:

☐ Burning ☐ Pit Disposal ☐ Use on Roads or firewalls ☐ Other

(Explain)

Location of Destruction

Justification of Destruction

CERTIFICATION: (APPLICATION MAY BE MADE BY EITHER OF THE FOLLOWING)

I hereby certify that the information above is true and complete to the best of my knowledge and belief.

Owner

Transporter MacLasky Oilfield Serv.

By

Address PO Box 580, Hobbs NM 88241

Title

Signature M. G. Brewster

Date

Title Sales Rep Date 7/24/01

OIL CONSERVATION DIVISION

Approved By Maria Peterson Title

CLERK SPECIALIST

Date JUL 24 2001

A COPY OF THIS FORM MUST BE ON LOCATION DURING TANK CLEANING, REMOVAL OF SEDIMENT OIL OR MISCELLANEOUS HYDROCARBONS, AND MUST BE PRESENTED WITH TANK BOTTOMS, SEDIMENT OIL OR MISCELLANEOUS HYDROCARBONS AT THE TREATING PLANT TO WHICH IT IS DELIVERED.

DISTRIBUTION BY	
<input checked="" type="checkbox"/>	Santa Fe
<input type="checkbox"/>	File
<input type="checkbox"/>	Operator
<input type="checkbox"/>	Transporter (2)

DISTRICT I
P.O. Box 1980, Hobbs, NM 88241-1980

DISTRICT II
P.O. Drawer DD, Artesia, NM 88211-0719

DISTRICT III
1000 Rio Brazos Rd, Aztec, NM 87410

State of New Mexico
Energy, Minerals and Natural Resources Department

OIL CONSERVATION DIVISION

P.O. Box 2088
Santa Fe, New Mexico 87504-2088

Form C-117 A
Revised 4-1-91

PERMIT NO. H-23942

TANK CLEANING, SEDIMENT OIL REMOVAL, TRANSPORTATION OF MISCELLANEOUS HYDROCARBONS AND DISPOSAL PERMIT

Operator or Owner HRC Address PO Box 5102 Hobbs NM 88241
Lease or Facility Name ETZ SWD#1 Location S26-T19S-R38E
U.L. - Sec. - Twp. - Rge.

OPERATION TO BE PERFORMED:

☐ Tank Cleaning ☐ Sediment Oil Removal ☒ Transportation of Miscellaneous Hydrocarbons

Operator or Owner Representative authorizing work Gary Schubert

Date Work to be Performed 9/19/01

TANK CLEANING DATA Tank Number 300 NG-1 Volume 300 Bbl

Tank Type Welded / FS Volume Below Load Line 20

SEDIMENT OIL OR MISCELLANEOUS HYDROCARBON DATA

Sediment Oil from: ☐ Pit ☐ Cellar ☐ Other

MISCELLANEOUS OIL

Tank Bottoms From: ☐ Pipeline Station ☐ Crude Terminal ☐ Refinery ☐ Other*

Catchings From: ☐ Gasoline Plant ☐ Gathering Lines ☐ Salt Water Disposal System ☐ Other*

Pipeline Break Oil or Spill ☐

*Other (Explain) _____

VOLUME AND DESTINATION:

Estimated Volume 133²⁶⁸ Bbls. Field test volume of good oil _____ Bbls.
(Not required prior to Division approval)

Destination (Name and Location of treating plant or other facility) MacLasker Monument Plant

DESTRUCTION OF SEDIMENT OIL BY:

☐ Burning ☐ Pit Disposal ☐ Use on Roads or firewalls ☐ Other

(Explain) _____

Location of Destruction _____

Justification of Destruction _____

CERTIFICATION: (APPLICATION MAY BE MADE BY EITHER OF THE FOLLOWING)

I hereby certify that the information above is true and complete to the best of my knowledge and belief.

Owner _____

Transporter MacLasker Oilfield Svs

By _____

Address PO Box 580, Hobbs NM 88241

Title _____

Signature Allen Brewster

Date _____

Title Sales Date 9/19/01

OIL CONSERVATION DIVISION

MARIE PETERSON
GEOLOGICAL / PETROLEUM
TECHNICIAN

Approved By Marie Peterson Title _____ Date _____

SEP-20 2001

A COPY OF THIS FORM MUST BE ON LOCATION DURING TANK CLEANING, REMOVAL OF SEDIMENT OIL OR MISCELLANEOUS HYDROCARBONS, AND MUST BE PRESENTED WITH TANK BOTTOMS, SEDIMENT OIL OR MISCELLANEOUS HYDROCARBONS AT THE TREATING PLANT TO WHICH IT IS DELIVERED.

DISTRIBUTION BY OCD	
<input checked="" type="checkbox"/>	Santa Fe
<input type="checkbox"/>	File
<input type="checkbox"/>	Operator
<input type="checkbox"/>	Transporter (2)

+ Submit 5 copies to /Appropriate District Office

DISTRICT I

P.O.Box 1980, Hobbs, NM 88241-1980

DISTRICT II

P.O. Drawer DD, Artesia, NM 88211-0719

DISTRICT III

1000 Rio Brazos Rd, Aztec, NM 87410

State of New Mexico

Energy, Minerals and Natural Resources Department

Form C-117 A

Revised 4-1-91

OIL CONSERVATION DIVISION

2040 Pacheco St.

Santa Fe, NM 87505

PERMIT NO. H-23835

TANK CLEANING, SEDIMENT OIL REMOVAL, TRANSPORTATION OF MISCELLANEOUS HYDROCARBONS AND DISPOSAL PERMIT

Operator or Owner Endeavor Energy Address Midland, TX 79701
110 N. Marienfeld, Suite 200
Lease or Facility Name Oasis Teppco Station Location S22 T19S R38E
U.L. - Sec. - Twp. - Rge.

OPERATION TO BE PERFORMED:

☒ Tank Cleaning ☐ Sediment Oil Removal ☐ Transportation of Miscellaneous Hydrocarbons

Operator or Owner Representative authorizing work Abel

Date Work to be Performed 7/17/01

TANK CLEANING DATA Tank Number 49-3, 49-4

Volume 400 bbl tanks

Tank Type Steel Welded

Volume Below Load Line N/A

SEDIMENT OIL OR MISCELLANEOUS HYDROCARBON DATA

Sediment Oil from: ☐ Pit ☐ Cellar ☐ Other

MISCELLANEOUS OIL

Tank Bottoms From: ☐ Pipeline Station ☒ Crude Terminal ☐ Refinery ☐ Other*

Catchings From: ☐ Gasoline Plant ☐ Gathering Lines ☐ Salt Water Disposal System ☐ Other*

Pipeline Break Oil or Spill ☐

*Other (Explain) _____

VOLUME AND DESTINATION:

Estimated Volume 60 Bbls.

Field test volume of good oil _____ Bbls.
(Not required prior to Division approval)

Destination (Name and Location of treating plant or other facility) Monument Plant

DESTRUCTION OF SEDIMENT OIL BY:

☐ Burning ☐ Pit Disposal ☐ Use on Roads or firewalls ☐ Other

(Explain) _____

Location of Destruction _____

Justification of Destruction _____

CERTIFICATION: (APPLICATION MAY BE MADE BY EITHER OF THE FOLLOWING)

I hereby certify that the information above is true and complete to the best of my knowledge and belief.

PLEASE FAX BACK TO:

505/393-1455

Owner _____

Transporter Maclaskey Oilfield Svcs.

By _____

Address P.O. Box 580 Hobbs, NM 88241

Title _____

Signature Robert Layton

Date _____

Title Sales Rep.

Date 7/17/01

OIL CONSERVATION DIVISION

Approved By Mari Peterson Title CLERK SPECIALIST

Date JUL 17 2001

A COPY OF THIS FORM MUST BE ON LOCATION DURING TANK CLEANING, REMOVAL OF SEDIMENT OIL OR MISCELLANEOUS HYDROCARBONS, AND MUST BE PRESENTED WITH TANK BOTTOMS, SEDIMENT OIL OR MISCELLANEOUS HYDROCARBONS AT THE TREATING PLANT TO WHICH IT IS DELIVERED.

DISTRIBUTION BY OCD	
<input checked="" type="checkbox"/>	Santa Fe
<input type="checkbox"/>	File
<input type="checkbox"/>	Operator
<input type="checkbox"/>	Transporter (2)

OIL CONSERVATION DIVISION

P.O. Box 2088

Santa Fe, New Mexico 87504-2088

PERMIT NO. H-23700

TANK CLEANING, SEDIMENT OIL REMOVAL, TRANSPORTATION OF MISCELLANEOUS HYDROCARBONS AND DISPOSAL PERMIT

Operator or Owner Cactus Operating Inc Address 1907 W. Jefferson Av. Lovington NM

Lease or Facility Name Gulf State #1 Location Sec 21-T17S-R34E

U.L. - Sec. - Twp. - Rge. 88260

OPERATION TO BE PERFORMED:

☐ Tank Cleaning ☐ Sediment Oil Removal ☒ Transportation of Miscellaneous Hydrocarbons

Operator or Owner Representative authorizing work Will Palmer

Date Work to be Performed May 15, 2001

TANK CLEANING DATA Tank Number U-1 (west) Volume 500 Bbl

Tank Type welded, FIB Volume Below Load Line 40 Bbl

SEDIMENT OIL OR MISCELLANEOUS HYDROCARBON DATA

Sediment Oil from: ☐ Pit ☐ Cellar ☐ Other

MISCELLANEOUS OIL

Tank Bottoms From: ☐ Pipeline Station ☐ Crude Terminal ☐ Refinery ☐ Other*

Catchings From: ☐ Gasoline Plant ☐ Gathering Lines ☐ Salt Water Disposal System ☐ Other*

Pipeline Break Oil or Spill ☐

*Other (Explain) _____

VOLUME AND DESTINATION:

Estimated Volume 100 Bbls. Field test volume of good oil _____ Bbls.

(Not required prior to Division approval)

Destination (Name and Location of treating plant or other facility) MacLaskey Monument Plant

DESTRUCTION OF SEDIMENT OIL BY:

☐ Burning ☐ Pit Disposal ☐ Use on Roads or firewalls ☐ Other

(Explain) _____

Location of Destruction _____

Justification of Destruction _____

CERTIFICATION: (APPLICATION MAY BE MADE BY EITHER OF THE FOLLOWING)

I hereby certify that the information above is true and complete to the best of my knowledge and belief.

Owner _____

Transporter MacLaskey Oilfield Svs

By _____

Address PO Box 580, Hobbs NM

Title _____

Signature Alvin Brewster 88241

Date _____

Title Sales Rep Date 5-15-01

OIL CONSERVATION DIVISION

Approved By Nelda Mayza Title Clerk Specialist Date 5-15-01

A COPY OF THIS FORM MUST BE ON LOCATION DURING TANK CLEANING, REMOVAL OF SEDIMENT OIL OR MISCELLANEOUS HYDROCARBONS, AND MUST BE PRESENTED WITH TANK BOTTOMS, SEDIMENT OIL OR MISCELLANEOUS HYDROCARBONS AT THE TREATING PLANT TO WHICH IT IS DELIVERED.

DISTRIBUTION BY OCD	
	Santa Fe
	File
	Operator
	Transporter (2)

DISTRICT I

P.O. Box 1980, Hobbs, NM 88241-1980

DISTRICT II

P.O. Drawer DD, Artesia, NM 88211-0719

DISTRICT III

1000 Rio Brazos Rd, Aztec, NM 87410

OIL CONSERVATION DIVISION

P.O. Box 2088

Santa Fe, New Mexico 87504-2088

PERMIT NO. H-23638

TANK CLEANING, SEDIMENT OIL REMOVAL, TRANSPORTATION OF MISCELLANEOUS HYDROCARBONS AND DISPOSAL PERMIT

Operator or Owner Lynn Petro Address PO Box 1708, Hobbs NM 88241

Lease or Facility Name Federal M Location 15-18-33

U.L. - Sec. - Twp. - Rge.

OPERATION TO BE PERFORMED:

☐ Tank Cleaning ☐ Sediment Oil Removal ☒ Transportation of Miscellaneous Hydrocarbons

Operator or Owner Representative authorizing work Wes Shields

Date Work to be Performed 5-2-01

TANK CLEANING DATA Tank Number _____ Volume _____

Tank Type _____ Volume Below Load Line _____

SEDIMENT OIL OR MISCELLANEOUS HYDROCARBON DATA

Sediment Oil from: ☐ Pit ☐ Cellar ☒ Other

MISCELLANEOUS OIL

Tank Bottoms From: ☐ Pipeline Station ☐ Crude Terminal ☐ Refinery ☐ Other*

Catchings From: ☐ Gasoline Plant ☐ Gathering Lines ☐ Salt Water Disposal System ☐ Other*

Pipeline Break Oil or Spill ☐

*Other (Explain) Heater treater

VOLUME AND DESTINATION:

Estimated Volume 30 Bbls. Field test volume of good oil _____ Bbls.

Destination (Name and Location of treating plant or other facility) Maclasker Monument Plant
(Not required prior to Division approval)

DESTRUCTION OF SEDIMENT OIL BY:

☐ Burning ☐ Pit Disposal ☐ Use on Roads or firewalls ☐ Other

(Explain) _____

Location of Destruction _____

Justification of Destruction _____

CERTIFICATION: (APPLICATION MAY BE MADE BY EITHER OF THE FOLLOWING)

I hereby certify that the information above is true and complete to the best of my knowledge and belief.

Owner _____

Transporter Maclasker Oilfield Svcs

By _____

Address PO Box 580, Hobbs NM 88241

Title _____

Signature Glenn Brewster

Date _____

Title Sales Rep Date 5-3-01

OIL CONSERVATION DIVISION

Approved By Marie Peterson Title CLERK SPECIALIST Date MAY 03 2001

A COPY OF THIS FORM MUST BE ON LOCATION DURING TANK CLEANING, REMOVAL OF SEDIMENT OIL OR MISCELLANEOUS HYDROCARBONS, AND MUST BE PRESENTED WITH TANK BOTTOMS, SEDIMENT OIL OR MISCELLANEOUS HYDROCARBONS AT THE TREATING PLANT TO WHICH IT IS DELIVERED.

DISTRIBUTION BY OCD	
<input checked="" type="checkbox"/>	Santa Fe
<input type="checkbox"/>	File
<input type="checkbox"/>	Operator
<input type="checkbox"/>	Transporter (2)

DISTRICT I

P.O. Box 1980, Hobbs, NM 88241-1980

DISTRICT II

P.O. Drawer DD, Artesia, NM 88211-0719

DISTRICT III

1000 Rio Brazos Rd, Aztec, NM 87410

OIL CONSERVATION DIVISION

P.O. Box 2088

Santa Fe, New Mexico 87504-2088

PERMIT NO.

H-23630

TANK CLEANING, SEDIMENT OIL REMOVAL, TRANSPORTATION OF MISCELLANEOUS HYDROCARBONS AND DISPOSAL PERMIT

Operator or Owner

David H Arrington

Address

PO Box 2071, Midland Tx 79702

Lease or Facility Name

JA Foster #5

Location

34-19-36

U.L. - Sec. - Twp. - Rge.

OPERATION TO BE PERFORMED:

☐ Tank Cleaning

☐ Sediment Oil Removal

☒

Transportation of Miscellaneous Hydrocarbons

Operator or Owner Representative authorizing work

Don Harmon

Date Work to be Performed

5-1-01

TANK CLEANING DATA

Tank Number

NG1- NG-2

Volume

500 Bbls

Tank Type

Welded F/B

Volume Below Load Line

50

SEDIMENT OIL OR MISCELLANEOUS HYDROCARBON DATA

Sediment Oil from:

☐

Pit

☐

Cellar

☐

Other

MISCELLANEOUS OIL

Tank Bottoms From:

☐

Pipeline Station

☐

Crude Terminal

☐

Refinery

☒

Other*

Catchings From:

☐

Gasoline Plant

☐

Gathering Lines

☐

Salt Water Disposal System

☐

Other*

Pipeline Break Oil or Spill

☐

*Other (Explain)

Tank bottoms

VOLUME AND DESTINATION:

Estimated Volume

890

Bbls.

Field test volume of good oil

Bbls.

(Not required prior to Division approval)

Destination (Name and Location of treating plant or other facility)

MacLuskey Monument Plant

DESTRUCTION OF SEDIMENT OIL BY:

☐

Burning

☐

Pit Disposal

☐

Use on Roads or firewalls

☐

Other

(Explain)

Location of Destruction

Justification of Destruction

CERTIFICATION: (APPLICATION MAY BE MADE BY EITHER OF THE FOLLOWING)

I hereby certify that the information above is true and complete to the best of my knowledge and belief.

Owner

Transporter

MacLuskey Oilfield SWS

By

Address

70 Box 580, Hobbs NM 88241

Title

Signature

Allen Brauns

Date

Title

Sales Rep

Date

5-1-01

OIL CONSERVATION DIVISION

Approved By

Marie Peterson

Title

CLERK SPECIALIST

Date

MAY 01 2001

A COPY OF THIS FORM MUST BE ON LOCATION DURING TANK CLEANING, REMOVAL OF SEDIMENT OIL OR MISCELLANEOUS HYDROCARBONS, AND MUST BE PRESENTED WITH TANK BOTTOMS, SEDIMENT OIL OR MISCELLANEOUS HYDROCARBONS AT THE TREATING PLANT TO WHICH IT IS DELIVERED.

DISTRIBUTION BY OCD	
<input checked="" type="checkbox"/>	Santa Fe
<input type="checkbox"/>	File
<input type="checkbox"/>	Operator
<input type="checkbox"/>	Transporter (2)

DISTRICT I
P.O. Box 1980, Hobbs, NM 88241-1980

DISTRICT II
P.O. Drawer DD, Artesia, NM 88211-0719

DISTRICT III
1000 Rio Brazos Rd, Aztec, NM 87410

State of New Mexico
Energy, Minerals and Natural Resources Department

OIL CONSERVATION DIVISION

P.O. Box 2088
Santa Fe, New Mexico 87504-2088

Form C-117 A
Revised 4-1-91

PERMIT NO. H-23617

TANK CLEANING, SEDIMENT OIL REMOVAL, TRANSPORTATION OF MISCELLANEOUS HYDROCARBONS AND DISPOSAL PERMIT

Operator or Owner Acoma Oil Co Address 8808 Hwy 80 Ste 185, Fort Worth TX 76116

Lease or Facility Name S J Sarkys A Location 523 RT 215 R 378
U.L. - Sec. - Twp. - Rge.

OPERATION TO BE PERFORMED:

☐ Tank Cleaning ☐ Sediment Oil Removal ☒ Transportation of Miscellaneous Hydrocarbons

Operator or Owner Representative authorizing work Buddy Raymond

Date Work to be Performed 4/26/01

TANK CLEANING DATA Tank Number 198957 Volume 500 Bbl

Tank Type _____ Volume Below Load Line _____
SEDIMENT OIL OR MISCELLANEOUS HYDROCARBON DATA

Sediment Oil from: ☐ Pit ☐ Cellar ☐ Other

MISCELLANEOUS OIL

Tank Bottoms From: ☒ Pipeline Station ☐ Crude Terminal ☐ Refinery ☐ Other*

Catchings From: ☐ Gasoline Plant ☐ Gathering Lines ☐ Salt Water Disposal System ☐ Other*

Pipeline Break Oil or Spill ☐

*Other (Explain) Tank bottoms

VOLUME AND DESTINATION:

Estimated Volume 10 Bbls. Field test volume of good oil _____ Bbls.

(Not required prior to Division approval)
Destination (Name and Location of treating plant or other facility) MacLuskey Monument Plant

DESTRUCTION OF SEDIMENT OIL BY:

☐ Burning ☐ Pit Disposal ☐ Use on Roads or firewalls ☐ Other

(Explain) _____

Location of Destruction _____

Justification of Destruction _____

CERTIFICATION: (APPLICATION MAY BE MADE BY EITHER OF THE FOLLOWING)

I hereby certify that the information above is true and complete to the best of my knowledge and belief.

Owner _____

Transporter MacLuskey Oilfield Svs

By _____

Address PO Box 580, Hobbs NM 88241

Title _____

Signature Glenn Baunert

Date _____

Title Sales Date 4/26/01

OIL CONSERVATION DIVISION

Approved By [Signature] Title _____ Date APR 26 2001

A COPY OF THIS FORM MUST BE ON LOCATION DURING TANK CLEANING, REMOVAL OF SEDIMENT OIL OR MISCELLANEOUS HYDROCARBONS, AND MUST BE PRESENTED WITH TANK BOTTOMS, SEDIMENT OIL OR MISCELLANEOUS HYDROCARBONS AT THE TREATING PLANT TO WHICH IT IS DELIVERED.

DISTRIBUTION BY OCD	
	Santa Fe
	File
	Operator
	Transporter (2)

DISTRICT I

P.O.Box 1980, Hobbs, NM 88241-1980

DISTRICT II

P.O. Drawer DD, Artesia, NM 88211-0719

DISTRICT III

1000 Rio Brazos Rd, Aztec, NM 87410

State of New Mexico

Energy, Minerals and Natural Resources Department

Form C-117 A

Revised 4-1-91

OIL CONSERVATION DIVISION

2040 Pacheco St.

Santa Fe, NM 87505

PERMIT NO. H-23583

TANK CLEANING, SEDIMENT OIL REMOVAL, TRANSPORTATION OF MISCELLANEOUS HYDROCARBONS AND DISPOSAL PERMIT

Operator or Owner Gary Schubert (HRC) Address P.O. Box 5102 Hobbs, NM 88241

Lease or Facility Name Hobbs State #3 SWD Location S29 T18S R38E

U.L. - Sec. - Twp. - Rge.

OPERATION TO BE PERFORMED:

☐ Tank Cleaning ☐ Sediment Oil Removal ☒ Transportation of Miscellaneous Hydrocarbons

Operator or Owner Representative authorizing work Mr. Gary Schubert

Date Work to be Performed April 12, 2001

TANK CLEANING DATA Tank Number Horiz. T-1 Volume 210 bbl

Tank Type Steel Welded Volume Below Load Line _____

SEDIMENT OIL OR MISCELLANEOUS HYDROCARBON DATA

Sediment Oil from: ☐ Pit ☐ Cellar ☐ Other

MISCELLANEOUS OIL

Tank Bottoms From: ☐ Pipeline Station ☐ Crude Terminal ☐ Refinery ☐ Other*

Catchings From: ☐ Gasoline Plant ☐ Gathering Lines ☐ Salt Water Disposal System ☐ Other*

Pipeline Break Oil or Spill ☐

*Other (Explain) _____

VOLUME AND DESTINATION:

Estimated Volume 130 Bbls. Field test volume of good oil _____ Bbls.

(Not required prior to Division approval)

Destination (Name and Location of treating plant or other facility) Monument Plant S-4

DESTRUCTION OF SEDIMENT OIL BY:

☐ Burning ☐ Pit Disposal ☐ Use on Roads or firewalls ☐ Other

(Explain) _____

Location of Destruction _____

Justification of Destruction _____

CERTIFICATION: (APPLICATION MAY BE MADE BY EITHER OF THE FOLLOWING)

I hereby certify that the information above is true and complete to the best of my knowledge and belief.

Owner _____

Transporter Maclaskey Oilfield Services

By _____

Address P.O. Box 580 Hobbs, NM 88241

Title _____

Signature [Signature]

Date _____

Title Sales Rep Date 4/12/01

OIL CONSERVATION DIVISION

Approved By [Signature] Title CLERK SPECIALIST Date APR 12 2001

A COPY OF THIS FORM MUST BE ON LOCATION DURING TANK CLEANING, REMOVAL OF SEDIMENT OIL OR MISCELLANEOUS HYDROCARBONS, AND MUST BE PRESENTED WITH TANK BOTTOMS, SEDIMENT OIL OR MISCELLANEOUS HYDROCARBONS AT THE TREATING PLANT TO WHICH IT IS DELIVERED.

DISTRIBUTION BY OCD	
<input checked="" type="checkbox"/>	Santa Fe
<input type="checkbox"/>	File
<input type="checkbox"/>	Operator
<input type="checkbox"/>	Transporter (2)

+ Submit 5 copies to Appropriate District Office

DISTRICT I

P.O.Box 1980, Hobbs, NM 88241-1980

DISTRICT II

P.O. Drawer DD, Artesia, NM 88211-0719

DISTRICT III

1000 Rio Brazos Rd, Aztec, NM 87410

State of New Mexico

Energy, Minerals and Natural Resources Department

Form C-117 A

Revised 4-1-91

OIL CONSERVATION DIVISION

P.O. Box 2088

Santa Fe, New Mexico 87504-2088

PERMIT NO. H-23572

TANK CLEANING, SEDIMENT OIL REMOVAL, TRANSPORTATION OF MISCELLANEOUS HYDROCARBONS AND DISPOSAL PERMIT

Operator or Owner Gary Schubert Address PO Box 5102, Hobbs NM 88241

Lease or Facility Name Hobbs ST #3 SWD Location 29 ~ T18S ~ R38E

U.L. - Sec. - Twp. - Rge.

OPERATION TO BE PERFORMED:

☐ Tank Cleaning ☐ Sediment Oil Removal ☒ Transportation of Miscellaneous Hydrocarbons

Operator or Owner Representative authorizing work Gary Schubert

Date Work to be Performed 4-9-01

TANK CLEANING DATA Tank Number Horizontal T-1 Volume 210 Bbl

Tank Type Welded Volume Below Load Line _____

SEDIMENT OIL OR MISCELLANEOUS HYDROCARBON DATA

Sediment Oil from: ☐ Pit ☐ Cellar ☐ Other

MISCELLANEOUS OIL

Tank Bottoms From: ☐ Pipeline Station ☐ Crude Terminal ☐ Refinery ☐ Other*

Catchings From: ☐ Gasoline Plant ☐ Gathering Lines ☒ Salt Water Disposal System ☐ Other*

Pipeline Break Oil or Spill ☐

*Other (Explain) _____

VOLUME AND DESTINATION:

Estimated Volume 250 Bbls. Field test volume of good oil _____ Bbls.

Destination (Name and Location of treating plant or other facility) MacLasker Monument Plant

DESTRUCTION OF SEDIMENT OIL BY:

☐ Burning ☐ Pit Disposal ☐ Use on Roads or firewalls ☐ Other

(Explain) _____

Location of Destruction _____

Justification of Destruction _____

CERTIFICATION: (APPLICATION MAY BE MADE BY EITHER OF THE FOLLOWING)

I hereby certify that the information above is true and complete to the best of my knowledge and belief.

Owner _____

Transporter MacLasker Oilfield Svs

By _____

Address PO Box 580, Hobbs NM 88241

Title _____

Signature Allyn Brewster

Date _____

Title Sales Date 4-9-01

OIL CONSERVATION DIVISION

Approved By Nancy Peterson Title CLERK SPECIALIST Date APR 09 2001

A COPY OF THIS FORM MUST BE ON LOCATION DURING TANK CLEANING, REMOVAL OF SEDIMENT OIL OR MISCELLANEOUS HYDROCARBONS, AND MUST BE PRESENTED WITH TANK BOTTOMS, SEDIMENT OIL OR MISCELLANEOUS HYDROCARBONS AT THE TREATING PLANT TO WHICH IT IS DELIVERED.

DISTRIBUTION BY OCD	
<input checked="" type="checkbox"/>	Santa Fe
<input type="checkbox"/>	File
<input type="checkbox"/>	Operator
<input type="checkbox"/>	Transporter (2)

DISTRICT I

P.O. Box 1980, Hobbs, NM 88241-1980

DISTRICT II

P.O. Drawer DD, Artesia, NM 88211-0719

DISTRICT III

1000 Rio Brazos Rd, Aztec, NM 87410

State of New Mexico

Energy, Minerals and Natural Resources Department

Our FAX 393-1455

Form C-117 A

Revised 4-1-91

OIL CONSERVATION DIVISION

2040 Pacheco St.

Santa Fe, NM 87505

PERMIT NO. H 23495

TANK CLEANING, SEDIMENT OIL REMOVAL, TRANSPORTATION OF MISCELLANEOUS HYDROCARBONS AND DISPOSAL PERMIT

Operator or Owner Xeric Oil & Gas Corporation Address P.O. Box 352 Midland, TX 79702

Lease or Facility Name South Pearl Queen Unit Location S4 T20S R35E

U.L. - Sec. - Twp. - Rge.

OPERATION TO BE PERFORMED:

☒ Tank Cleaning ☐ Sediment Oil Removal ☐ Transportation of Miscellaneous Hydrocarbons

Operator or Owner Representative authorizing work Roy Peugh

Date Work to be Performed 3/13/01

TANK CLEANING DATA Tank Number 110814 Volume 500 bbls

Tank Type Steel Welded Volume Below Load Line N/A

SEDIMENT OIL OR MISCELLANEOUS HYDROCARBON DATA

Sediment Oil from: ☐ Pit ☐ Cellar ☐ Other

MISCELLANEOUS OIL

Tank Bottoms From: ☐ Pipeline Station ☒ Crude Terminal ☐ Refinery ☐ Other*

Catchings From: ☐ Gasoline Plant ☐ Gathering Lines ☐ Salt Water Disposal System ☐ Other*

Pipeline Break Oil or Spill ☐

*Other (Explain) _____

VOLUME AND DESTINATION: Estimated Volume 100 Bbls. Field test volume of good oil _____ Bbls.

(Not required prior to Division approval)

Destination (Name and Location of treating plant or other facility) Monument Plant S-3

DESTRUCTION OF SEDIMENT OIL BY: ☐ Burning ☐ Pit Disposal ☐ Use on Roads or firewalls ☐ Other

(Explain) _____

Location of Destruction _____

Justification of Destruction _____

CERTIFICATION: (APPLICATION MAY BE MADE BY EITHER OF THE FOLLOWING)

I hereby certify that the information above is true and complete to the best of my knowledge and belief.

Owner _____

Transporter Maclaskey Oilfield Svcs.

By _____

Address P.O. Box 580 Hobbs, NM 88241

Title _____

Signature [Signature]

Date _____

Title Sales Rep Date 3/13/01

OIL CONSERVATION DIVISION

Approved By Linda Williams Title Admin III Date 3-14-01

A COPY OF THIS FORM MUST BE ON LOCATION DURING TANK CLEANING, REMOVAL OF SEDIMENT OIL OR MISCELLANEOUS HYDROCARBONS, AND MUST BE PRESENTED WITH TANK BOTTOMS, SEDIMENT OIL OR MISCELLANEOUS HYDROCARBONS AT THE TREATING PLANT TO WHICH IT IS DELIVERED.

DISTRIBUTION BY OCD	
	Santa Fe
	File
	Operator
	Transporter (2)

DISTRICT I

P.O.Box 1980, Hobbs, NM 88241-1980

DISTRICT II

P.O. Drawer DD, Artesia, NM 88211-0719

DISTRICT III

1000 Rio Brazos Rd, Aztec, NM 87410

State of New Mexico
Energy, Minerals and Natural Resources Department

OIL CONSERVATION DIVISION

P.O. Box 2088
Santa Fe, New Mexico 87504-2088

Form C-117 A
Revised 4-1-91

PERMIT NO. H-23462

TANK CLEANING, SEDIMENT OIL REMOVAL, TRANSPORTATION OF MISCELLANEOUS HYDROCARBONS AND DISPOSAL PERMIT

Operator or Owner Devon SFS operating Address P.O. Box 250 Artesia NM

Lease or Facility Name Sharp Shooter Location 2 18 32

U.L. - Sec. - Twp. - Rge.

OPERATION TO BE PERFORMED:

☒ Tank Cleaning ☐ Sediment Oil Removal ☐ Transportation of Miscellaneous Hydrocarbons

Operator or Owner Representative authorizing work Shelby Pennington

Date Work to be Performed 3-7-01

TANK CLEANING DATA Tank Number _____ Volume _____

Tank Type Steel welder Volume Below Load Line _____

SEDIMENT OIL OR MISCELLANEOUS HYDROCARBON DATA

Sediment Oil from: ☐ Pit ☐ Cellar ☐ Other

MISCELLANEOUS OIL

Tank Bottoms From: ☐ Pipeline Station ☒ Crude Terminal ☐ Refinery ☐ Other*

Catchings From: ☐ Gasoline Plant ☐ Gathering Lines ☐ Salt Water Disposal System ☐ Other*

Pipeline Break Oil or Spill ☐

*Other (Explain) _____

VOLUME AND DESTINATION:

Estimated Volume 40 Bbls. Field test volume of good oil _____ Bbls.

Destination (Name and Location of treating plant or other facility) MacLasky Monument Plant (Not required prior to Division approval)

DESTRUCTION OF SEDIMENT OIL BY:

☐ Burning ☐ Pit Disposal ☐ Use on Roads or firewalls ☐ Other

(Explain) _____

Location of Destruction _____

Justification of Destruction _____

CERTIFICATION: (APPLICATION MAY BE MADE BY EITHER OF THE FOLLOWING)

I hereby certify that the information above is true and complete to the best of my knowledge and belief.

Owner _____

Transporter MacLasky Services

By _____

Address P.O. Box 580

Title _____

Signature Shelby Pennington

Date _____

Title Sales Rep. Date 3-7-01

OIL CONSERVATION DIVISION

Approved By N. J. Peterson Title CLERK SPECIALIST Date MAR 07 2001

A COPY OF THIS FORM MUST BE ON LOCATION DURING TANK CLEANING, REMOVAL OF SEDIMENT OIL OR MISCELLANEOUS HYDROCARBONS, AND MUST BE PRESENTED WITH TANK BOTTOMS, SEDIMENT OIL OR MISCELLANEOUS HYDROCARBONS AT THE TREATING PLANT TO WHICH IT IS DELIVERED.

DISTRIBUTION BY OCD	
<input checked="" type="checkbox"/>	Santa Fe
<input type="checkbox"/>	File
<input type="checkbox"/>	Operator
<input type="checkbox"/>	Transporter (2)

Submit 5 copies to appropriate District Office

DISTRICT I

P.O. Box 1980, Hobbs, NM 88241-1980

DISTRICT II

P.O. Drawer DD, Artesia, NM 88211-0719

DISTRICT III

1000 Rio Brazos Rd, Aztec, NM 87410

State of New Mexico

Energy, Minerals and Natural Resources Department

Form C-117 A

Revised 4-1-91

OIL CONSERVATION DIVISION

2040 Pacheco St.

Santa Fe, NM 87505

PERMIT NO. H-23434

TANK CLEANING, SEDIMENT OIL REMOVAL, TRANSPORTATION OF MISCELLANEOUS HYDROCARBONS AND DISPOSAL PERMIT

1376 ONDEL ROAD SUITE 1030, LB 44

Operator or Owner QUEPASA OPERATING CO.

Address DALLAS TX, 75240-7336

Lease or Facility Name ROCKWELL INJECTION PLANT #1

Location SEC 26 T13S R37E

U.L. - Sec. - Twp. - Rge.

OPERATION TO BE PERFORMED:

☒ Tank Cleaning ☐ Sediment Oil Removal ☐ Transportation of Miscellaneous Hydrocarbons

Operator or Owner Representative authorizing work BENNY WEAVER

Date Work to be Performed 2-23-01

TANK CLEANING DATA Tank Number N/A

Volume 3000 BALS

Tank Type BOLTED

Volume Below Load Line 125 BALS

SEDIMENT OIL OR MISCELLANEOUS HYDROCARBON DATA

Sediment Oil from: ☐ Pit ☐ Cellar ☐ Other

MISCELLANEOUS OIL

Tank Bottoms From: ☐ Pipeline Station ☐ Crude Terminal ☐ Refinery ☐ Other*

Catchings From: ☐ Gasoline Plant ☐ Gathering Lines ☐ Salt Water Disposal System ☐ Other*

Pipeline Break Oil or Spill ☐

*Other (Explain) _____

VOLUME AND DESTINATION:

Estimated Volume 200 Bbls.

Field test volume of good oil _____ Bbls.

(Not required prior to Division approval)

Destination (Name and Location of treating plant or other facility) MOUMMENT PLANT (MALLASKEY)

MOUMMENT, N.M.

DESTRUCTION OF SEDIMENT OIL BY:

☐ Burning ☐ Pit Disposal ☐ Use on Roads or firewalls ☐ Other

(Explain) _____

Location of Destruction _____

Justification of Destruction _____

CERTIFICATION: (APPLICATION MAY BE MADE BY EITHER OF THE FOLLOWING)

I hereby certify that the information above is true and complete to the best of my knowledge and belief.

Owner _____

Transporter MALLASKEY'S OIL FIELD SERVICE

By _____

Address P.O. BOX 580, HOBBS, N.M. 88241

Title _____

Signature George D. Reed

Date _____

Title Field Rep.

Date 2-23-01

OIL CONSERVATION DIVISION

Approved By Linda Williams

Title Admin III

Date 2/23/01

DISTRIBUTION BY OGD	
Santa Fe	
File	
Operator	

A COPY OF THIS FORM MUST BE ON LOCATION DURING TANK CLEANING, REMOVAL OF SEDIMENT OIL OR MISCELLANEOUS HYDROCARBONS, AND MUST BE PRESENTED WITH TANK BOTTOMS, SEDIMENT OIL OR MISCELLANEOUS HYDROCARBONS AT THE TREATING PLANT TO WHICH IT IS DELIVERED.

DISTRICT I

P.O.Box 1980, Hobbs, NM 88241-1980

DISTRICT II

P.O. Drawer DD, Artesia, NM 88211-0719

DISTRICT III

1000 Rio Brazos Rd, Aztec, NM 87410

OIL CONSERVATION DIVISION

P.O. Box 2088

Santa Fe, New Mexico 87504-2088

PERMIT NO. H-23391

TANK CLEANING, SEDIMENT OIL REMOVAL, TRANSPORTATION OF MISCELLANEOUS HYDROCARBONS AND DISPOSAL PERMIT

Operator or Owner Gary Schubert Address PO Box 5102 Hobbs 88241

Lease or Facility Name Hobbs 21 #3 SWD Location S 29 - T18 - R38E

U.L. - Sec. - Twp. - Rge.

OPERATION TO BE PERFORMED:

☐ Tank Cleaning ☐ Sediment Oil Removal ☒ Transportation of Miscellaneous Hydrocarbons

Operator or Owner Representative authorizing work Gary Schubert

Date Work to be Performed 2-12-01

TANK CLEANING DATA Tank Number Horizontal - T-1 Volume 210 Bbl

Tank Type welded Volume Below Load Line _____

SEDIMENT OIL OR MISCELLANEOUS HYDROCARBON DATA

Sediment Oil from: ☐ Pit ☐ Cellar ☐ Other

MISCELLANEOUS OIL

Tank Bottoms From: ☐ Pipeline Station ☐ Crude Terminal ☐ Refinery ☐ Other*

Catchings From: ☐ Gasoline Plant ☐ Gathering Lines ☐ Salt Water Disposal System ☐ Other*

Pipeline Break Oil or Spill ☐

*Other (Explain) _____

VOLUME AND DESTINATION:

Estimated Volume 200 Bbls. Field test volume of good oil _____ Bbls.

(Not required prior to Division approval)

Destination (Name and Location of treating plant or other facility) MacLuskey Monument Plant

DESTRUCTION OF SEDIMENT OIL BY:

☐ Burning ☐ Pit Disposal ☐ Use on Roads or firewalls ☐ Other

(Explain) _____

Location of Destruction _____

Justification of Destruction _____

CERTIFICATION: (APPLICATION MAY BE MADE BY EITHER OF THE FOLLOWING)

I hereby certify that the information above is true and complete to the best of my knowledge and belief.

Owner _____ Transporter MacLuskey Oilfield Sus

By _____ Address PO Box 580, Hobbs NM

Title _____ Signature Glenn Baerwald 88241

Date _____ Title Sales Date 2-12-01

OIL CONSERVATION DIVISION

Approved By Maria Peterson Title CLERK SPECIALIST Date FEB 12 2001

A COPY OF THIS FORM MUST BE ON LOCATION DURING TANK CLEANING, REMOVAL OF SEDIMENT OIL OR MISCELLANEOUS HYDROCARBONS, AND MUST BE PRESENTED WITH TANK BOTTOMS, SEDIMENT OIL OR MISCELLANEOUS HYDROCARBONS AT THE TREATING PLANT TO WHICH IT IS DELIVERED.

DISTRIBUTION BY OCD	
<input checked="" type="checkbox"/>	Santa Fe
<input type="checkbox"/>	File
<input type="checkbox"/>	Operator
<input type="checkbox"/>	Transporter (2)

DISTRICT I

P.O. Box 1980, Hobbs, NM 88241-1980

DISTRICT II

P.O. Drawer DD, Artesia, NM 88211-0719

DISTRICT III

1000 Rio Brazos Rd, Aztec, NM 87410

State of New Mexico

Energy, Minerals and Natural Resources Department

Form C-117 A

Revised 4-1-91

OIL CONSERVATION DIVISION

2040 Pacheco St.

Santa Fe, NM 87505

PERMIT NO. H-23378

TANK CLEANING, SEDIMENT OIL REMOVAL, TRANSPORTATION OF MISCELLANEOUS HYDROCARBONS AND DISPOSAL PERMIT

Texas 79701

Operator or Owner Matador Petroleum Corp. Address 310 W. Wall, Ste 906 Midland,

Lease or Facility Name V. G. Kinahan Fed #1 Location S20 T15 R30E

U.L. - Sec. - Twp. - Rge.

OPERATION TO BE PERFORMED:

☐ Tank Cleaning ☐ Sediment Oil Removal ☒ Transportation of Miscellaneous Hydrocarbons

Operator or Owner Representative authorizing work Doug Little

Date Work to be Performed February 7, 2001

TANK CLEANING DATA Tank Number 35308, 35307 Volume 500 bbl, 436 bbl

Tank Type Steel Welded Volume Below Load Line _____

SEDIMENT OIL OR MISCELLANEOUS HYDROCARBON DATA

Sediment Oil from: ☐ Pit ☐ Cellar ☐ Other

MISCELLANEOUS OIL

Tank Bottoms From: ☐ Pipeline Station ☒ Crude Terminal ☐ Refinery ☐ Other*

Catchings From: ☐ Gasoline Plant ☐ Gathering Lines ☐ Salt Water Disposal System ☐ Other*

Pipeline Break Oil or Spill ☐

*Other (Explain) _____

VOLUME AND DESTINATION: Estimated Volume 88 Bbls. Field test volume of good oil _____ Bbls.

(Not required prior to Division approval)

Destination (Name and Location of treating plant or other facility) Monument Plant

DESTRUCTION OF SEDIMENT OIL BY: ☐ Burning ☐ Pit Disposal ☐ Use on Roads or firewalls ☐ Other

(Explain) _____

Location of Destruction _____

Justification of Destruction _____

CERTIFICATION: (APPLICATION MAY BE MADE BY EITHER OF THE FOLLOWING)

I hereby certify that the information above is true and complete to the best of my knowledge and belief.

Owner _____

Transporter Maclaskey Oilfield Svcs.

By _____

Address P.O. Box 580 Hobbs, NM 88241

Title _____

Signature [Signature]

Date _____

Title Sales Rep Date 2/8/01

OIL CONSERVATION DIVISION

Approved By Linda Williams Title Admin III Date 2/8/01

A COPY OF THIS FORM MUST BE ON LOCATION DURING TANK CLEANING, REMOVAL OF SEDIMENT OIL OR MISCELLANEOUS HYDROCARBONS, AND MUST BE PRESENTED WITH TANK BOTTOMS, SEDIMENT OIL OR MISCELLANEOUS HYDROCARBONS AT THE TREATING PLANT TO WHICH IT IS DELIVERED.

DISTRIBUTION BY OCD	
<input checked="" type="checkbox"/>	Santa Fe
<input type="checkbox"/>	File
<input type="checkbox"/>	Operator
<input type="checkbox"/>	Transporter (2)

DISTRICT I
P.O. Box 1980, Hobbs, NM 88241-1980

DISTRICT II
P.O. Drawer DD, Artesia, NM 88211-0719

DISTRICT III
1000 Rio Brazos Rd, Aztec, NM 87410

State of New Mexico
Energy, Minerals and Natural Resources Department

OIL CONSERVATION DIVISION

P.O. Box 2088
Santa Fe, New Mexico 87504-2088

Form C-117 A
Revised 4-1-91

PERMIT NO. H-23370

TANK CLEANING, SEDIMENT OIL REMOVAL, TRANSPORTATION OF MISCELLANEOUS HYDROCARBONS AND DISPOSAL PERMIT

Operator or Owner Marathon Address 2350 W. Maryland

Lease or Facility Name Barraenda St 14 Location 9 17 33
U.L. - Sec. - Twp. - Rge.

OPERATION TO BE PERFORMED:

☐ Tank Cleaning ☒ Sediment Oil Removal ☐ Transportation of Miscellaneous Hydrocarbons

Operator or Owner Representative authorizing work Tony Hallum

Date Work to be Performed 2-3-01

TANK CLEANING DATA Tank Number _____ Volume _____

Tank Type Steel Volume Below Load Line _____

SEDIMENT OIL OR MISCELLANEOUS HYDROCARBON DATA

Sediment Oil from: ☐ Pit ☐ Cellar ☐ Other

MISCELLANEOUS OIL

Tank Bottoms From: ☐ Pipeline Station ☐ Crude Terminal ☐ Refinery ☐ Other*

Catchings From: ☐ Gasoline Plant ☐ Gathering Lines ☐ Salt Water Disposal System ☐ Other*

Pipeline Break Oil or Spill ☐

*Other (Explain) _____

VOLUME AND DESTINATION:

Estimated Volume 110 Bbls. Field test volume of good oil _____ Bbls.

(Not required prior to Division approval)

Destination (Name and Location of treating plant or other facility) Mount Plant - Mabelsky

DESTRUCTION OF SEDIMENT OIL BY:

☐ Burning ☐ Pit Disposal ☐ Use on Roads or firewalls ☐ Other

(Explain) _____

Location of Destruction _____

Justification of Destruction _____

CERTIFICATION: (APPLICATION MAY BE MADE BY EITHER OF THE FOLLOWING)

I hereby certify that the information above is true and complete to the best of my knowledge and belief.

Owner _____

Transporter Kelly Mabelsky

By _____

Address P.O. Box 580

Title _____

Signature [Signature]

Date _____

Title Sales Rep Date 2-5-01

OIL CONSERVATION DIVISION

Approved By [Signature] Title CLERK SPECIALIST Date FEB 05 2001

A COPY OF THIS FORM MUST BE ON LOCATION DURING TANK CLEANING, REMOVAL OF SEDIMENT OIL OR MISCELLANEOUS HYDROCARBONS, AND MUST BE PRESENTED WITH TANK BOTTOMS, SEDIMENT OIL OR MISCELLANEOUS HYDROCARBONS AT THE TREATING PLANT TO WHICH IT IS DELIVERED.

DISTRIBUTION BY OCD	
<input checked="" type="checkbox"/>	Santa Fe
<input type="checkbox"/>	File
<input type="checkbox"/>	Operator
<input type="checkbox"/>	Transporter (2)

DISTRICT I

P.O. Box 1980, Hobbs, NM 88241-1980

DISTRICT II

P.O. Drawer DD, Artesia, NM 88211-0719

DISTRICT III

1000 Rio Brazos Rd, Aztec, NM 87410

State of New Mexico
Energy, Minerals and Natural Resources Department

OIL CONSERVATION DIVISION

P.O. Box 2088

Santa Fe, New Mexico 87504-2088

Form C-117 A

Revised 4-1-91

PERMIT NO. H-23336

TANK CLEANING, SEDIMENT OIL REMOVAL, TRANSPORTATION OF MISCELLANEOUS HYDROCARBONS AND DISPOSAL PERMIT

Operator or Owner Lindenmuth Associates Address 510 Hearn Street Suite 200, Austin, TX

Lease or Facility Name Barnhill #1 Location Sec 12 ~ T14S ~ R37E 78703

U.L. - Sec. - Twp. - Rge.

OPERATION TO BE PERFORMED:

☐ Tank Cleaning ☐ Sediment Oil Removal ☒ Transportation of Miscellaneous Hydrocarbons

Operator or Owner Representative authorizing work Ronnie Rogers

Date Work to be Performed 1-23-01

TANK CLEANING DATA Tank Number _____ Volume _____

Tank Type _____ Volume Below Load Line _____

SEDIMENT OIL OR MISCELLANEOUS HYDROCARBON DATA

Sediment Oil from: ☐ Pit ☒ Cellar ☐ Other

MISCELLANEOUS OIL

Tank Bottoms From: ☐ Pipeline Station ☐ Crude Terminal ☐ Refinery ☐ Other*

Catchings From: ☐ Gasoline Plant ☐ Gathering Lines ☐ Salt Water Disposal System ☐ Other*

Pipeline Break Oil or Spill ☐

*Other (Explain) _____

VOLUME AND DESTINATION: Estimated Volume 30 Bbls. Field test volume of good oil _____ Bbls.

(Not required prior to Division approval)

Destination (Name and Location of treating plant or other facility) MacLasker Monument Plant

DESTRUCTION OF SEDIMENT OIL BY: ☐ Burning ☐ Pit Disposal ☐ Use on Roads or firewalls ☐ Other

(Explain) _____

Location of Destruction _____

Justification of Destruction _____

CERTIFICATION: (APPLICATION MAY BE MADE BY EITHER OF THE FOLLOWING)

I hereby certify that the information above is true and complete to the best of my knowledge and belief.

Owner _____

Transporter MacLasker Oilfield Svs

By _____

Address P.O. Box 580, Hobbs NM

Title _____

Signature McGinn Braunsch 88241

Date _____

Title Sales Rep Date 1-23-01

OIL CONSERVATION DIVISION

Approved By N. Marie Peterson Title CLERK SPECIALIST Date JAN 23 2001

A COPY OF THIS FORM MUST BE ON LOCATION DURING TANK CLEANING, REMOVAL OF SEDIMENT OIL OR MISCELLANEOUS HYDROCARBONS, AND MUST BE PRESENTED WITH TANK BOTTOMS, SEDIMENT OIL OR MISCELLANEOUS HYDROCARBONS AT THE TREATING PLANT TO WHICH IT IS DELIVERED.

DISTRIBUTION BY OCD	
<input checked="" type="checkbox"/>	Santa Fe
<input type="checkbox"/>	File
<input type="checkbox"/>	Operator
<input type="checkbox"/>	Transporter (2)

DISTRICT I

P.O. Box 1980, Hobbs, NM 88241-1980

DISTRICT II

P.O. Drawer DD, Artesia, NM 88211-0719

DISTRICT III

1000 Rio Brazos Rd, Aztec, NM 87410

OIL CONSERVATION DIVISION

P.O. Box 2088

Santa Fe, New Mexico 87504-2088

PERMIT NO. H-23335

TANK CLEANING, SEDIMENT OIL REMOVAL, TRANSPORTATION OF MISCELLANEOUS HYDROCARBONS AND DISPOSAL PERMIT

Operator or Owner Quality Production Address PO Box 750, Hobbs NM 88241

Lease or Facility Name Harrison Federal Location Sec 3 ~ T17S ~ R32E

U.L. - Sec. - Twp. - Rge.

OPERATION TO BE PERFORMED:

☐ Tank Cleaning ☐ Sediment Oil Removal ☒ Transportation of Miscellaneous Hydrocarbons

Operator or Owner Representative authorizing work Merch Merchant

Date Work to be Performed 1-23-01

TANK CLEANING DATA Tank Number UG-1 Volume 250 Bbl

Tank Type

Volume Below Load Line

SEDIMENT OIL OR MISCELLANEOUS HYDROCARBON DATA

Sediment Oil from: ☐ Pit ☐ Cellar ☐ Other

MISCELLANEOUS OIL

Tank Bottoms From: ☐ Pipeline Station ☐ Crude Terminal ☐ Refinery ☐ Other*

Catchings From: ☐ Gasoline Plant ☐ Gathering Lines ☐ Salt Water Disposal System ☐ Other*

Pipeline Break Oil or Spill ☐

*Other (Explain)

VOLUME AND DESTINATION:

Estimated Volume 130 Bbls.

Field test volume of good oil _____ Bbls.

(Not required prior to Division approval)

Destination (Name and Location of treating plant or other facility) Macloskey Monument Plant

DESTRUCTION OF SEDIMENT OIL BY:

☐ Burning ☐ Pit Disposal ☐ Use on Roads or firewalls ☐ Other

(Explain)

Location of Destruction

Justification of Destruction

CERTIFICATION: (APPLICATION MAY BE MADE BY EITHER OF THE FOLLOWING)

I hereby certify that the information above is true and complete to the best of my knowledge and belief.

Owner _____

Transporter Macloskey Oilfield Svs

By _____

Address PO Box 580, Hobbs NM 88241

Title _____

Signature Alvin Burch

Date _____

Title Sales

Date 1-23-01

OIL CONSERVATION DIVISION

Approved By Nancy Peterson

Title CLERK SPECIALIST

Date

JAN 23 2001

A COPY OF THIS FORM MUST BE ON LOCATION DURING TANK CLEANING, REMOVAL OF SEDIMENT OIL OR MISCELLANEOUS HYDROCARBONS, AND MUST BE PRESENTED WITH TANK BOTTOMS, SEDIMENT OIL OR MISCELLANEOUS HYDROCARBONS AT THE TREATING PLANT TO WHICH IT IS DELIVERED.

DISTRIBUTION BY OCD	
<input checked="" type="checkbox"/>	Santa Fe
<input type="checkbox"/>	File
<input type="checkbox"/>	Operator
<input type="checkbox"/>	Transporter (2)

DISTRICT I

P.O.Box 1980, Hobbs, NM 88241-1980

DISTRICT II

P.O. Drawer DD, Artesia, NM 88211-0719

DISTRICT III

1000 Rio Brazos Rd, Aztec, NM 87410

OIL CONSERVATION DIVISION

P.O. Box 2088

Santa Fe, New Mexico 87504-2088

PERMIT NO. #-23312

TANK CLEANING, SEDIMENT OIL REMOVAL, TRANSPORTATION OF MISCELLANEOUS HYDROCARBONS AND DISPOSAL PERMIT

Operator or Owner Sinna Operating LLC Address PO Box 10303, Midland Tx 79702

Lease or Facility Name Blue Dunn #1 Location Sec 26 ~ 19S ~ R34E

U.L. - Sec. - Twp. - Rge.

OPERATION TO BE PERFORMED:

☐ Tank Cleaning ☐ Sediment Oil Removal ☒ Transportation of Miscellaneous Hydrocarbons

Operator or Owner Representative authorizing work Tom Ragsdale

Date Work to be Performed 1-5-01

TANK CLEANING DATA Tank Number _____ Volume _____

Tank Type _____ Volume Below Load Line _____

SEDIMENT OIL OR MISCELLANEOUS HYDROCARBON DATA

Sediment Oil from: ☐ Pit ☐ Cellar ☐ Other

MISCELLANEOUS OIL

Tank Bottoms From: ☐ Pipeline Station ☐ Crude Terminal ☐ Refinery ☐ Other*

Catchings From: ☐ Gasoline Plant ☐ Gathering Lines ☐ Salt Water Disposal System ☐ Other*

Pipeline Break Oil or Spill ☐

*Other (Explain) _____

VOLUME AND DESTINATION:

Estimated Volume 40 Bbls. Field test volume of good oil _____ Bbls.

(Not required prior to Division approval)

Destination (Name and Location of treating plant or other facility) Maclasker Monument Plant

DESTRUCTION OF SEDIMENT OIL BY:

☐ Burning ☐ Pit Disposal ☐ Use on Roads or firewalls ☐ Other

(Explain) _____

Location of Destruction _____

Justification of Destruction _____

CERTIFICATION: (APPLICATION MAY BE MADE BY EITHER OF THE FOLLOWING)

I hereby certify that the information above is true and complete to the best of my knowledge and belief.

Owner _____

Transporter Maclasker Oilfield Svs

By _____

Address PO Box 580, Hobbs NM 88241

Title _____

Signature Allen Brewster

Date _____

Title Sales Date 1-5-01

OIL CONSERVATION DIVISION

Approved By M. J. Peterson Title CLERK SPECIALIST Date JAN 10 2001

A COPY OF THIS FORM MUST BE ON LOCATION DURING TANK CLEANING, REMOVAL OF SEDIMENT OIL OR MISCELLANEOUS HYDROCARBONS, AND MUST BE PRESENTED WITH TANK BOTTOMS, SEDIMENT OIL OR MISCELLANEOUS HYDROCARBONS AT THE TREATING PLANT TO WHICH IT IS DELIVERED.

DISTRIBUTION BY OCD	
_____	Santa Fe
_____	File
_____	Operator
_____	Transporter (2)

DISTRICT I

P.O. Box 1980, Hobbs, NM 88241-1980

DISTRICT II

P.O. Drawer DD, Artesia, NM 88211-0719

DISTRICT III

1000 Rio Brazos Rd, Aztec, NM 87410

State of New Mexico
Energy, Minerals and Natural Resources Department

OIL CONSERVATION DIVISION

P.O. Box 2088
Santa Fe, New Mexico 87504-2088

Form C-117 A
Revised 4-1-91

PERMIT NO. H-23313

TANK CLEANING, SEDIMENT OIL REMOVAL, TRANSPORTATION OF MISCELLANEOUS HYDROCARBONS AND DISPOSAL PERMIT

Operator or Owner Queen Oil & Gas Address 317 N. Leach Hobbs NM 88240
Lease or Facility Name Hobbs Yard Location Sanger St & Leach St. yard
U.L. - Sec. - Twp. - Rge. yard

OPERATION TO BE PERFORMED:

☐ Tank Cleaning ☐ Sediment Oil Removal ☒ Transportation of Miscellaneous Hydrocarbons

Operator or Owner Representative authorizing work Perry Curtis

Date Work to be Performed 1-9-01

TANK CLEANING DATA Tank Number _____ Volume _____

Tank Type _____ Volume Below Load Line _____

SEDIMENT OIL OR MISCELLANEOUS HYDROCARBON DATA

Sediment Oil from: ☐ Pit ☐ Cellar ☐ Other

MISCELLANEOUS OIL

Tank Bottoms From: ☐ Pipeline Station ☐ Crude Terminal ☐ Refinery ☐ Other*

Catchings From: ☐ Gasoline Plant ☐ Gathering Lines ☐ Salt Water Disposal System ☒ Other*

Pipeline Break Oil or Spill ☐

*Other (Explain) Deisel mixed with unleaded Gasoline

VOLUME AND DESTINATION:

Estimated Volume 97 Bbls. Field test volume of good oil _____ Bbls.

(Not required prior to Division approval)

Destination (Name and Location of treating plant or other facility) MacLaskey Monument Plant

DESTRUCTION OF SEDIMENT OIL BY:

☐ Burning ☐ Pit Disposal ☐ Use on Roads or firewalls ☐ Other

(Explain) _____

Location of Destruction _____

Justification of Destruction _____

CERTIFICATION: (APPLICATION MAY BE MADE BY EITHER OF THE FOLLOWING)

I hereby certify that the information above is true and complete to the best of my knowledge and belief.

Owner _____

Transporter MacLaskey Oilfield Svs

By _____

Address PO Box 580, Hobbs NM 88240

Title _____

Signature Alene Baer

Date _____

Title Sales Date 1-10-01

OIL CONSERVATION DIVISION

Approved By N. J. Peterson Title CLERK SPECIALIST Date JAN 10 2001

A COPY OF THIS FORM MUST BE ON LOCATION DURING TANK CLEANING, REMOVAL OF SEDIMENT OIL OR MISCELLANEOUS HYDROCARBONS, AND MUST BE PRESENTED WITH TANK BOTTOMS, SEDIMENT OIL OR MISCELLANEOUS HYDROCARBONS AT THE TREATING PLANT TO WHICH IT IS DELIVERED.

DISTRIBUTION BY OCD	
	Santa Fe
	File
	Operator
	Transporter (2)

DISTRICT I
P.O. Box 1980, Hobbs, NM 88241-1980

DISTRICT II
P.O. Drawer DD, Artesia, NM 88211-0719

DISTRICT III
1000 Rio Brazos Rd, Aztec, NM 87410

State of New Mexico
Energy, Minerals and Natural Resources Department

OIL CONSERVATION DIVISION

P.O. Box 2088
Santa Fe, New Mexico 87504-2088

Form C-117 A
Revised 4-1-91

PERMIT NO. H-23248

TANK CLEANING, SEDIMENT OIL REMOVAL, TRANSPORTATION OF MISCELLANEOUS HYDROCARBONS AND DISPOSAL PERMIT

Operator or Owner Energquest Resources LLC Address PO Box 1150 Midland Tx 79702

Lease or Facility Name Laney "A" TIB Location 30-185-39E

U.L. - Sec. - Twp. - Rge.

OPERATION TO BE PERFORMED:

☐ Tank Cleaning ☐ Sediment Oil Removal ☒ Transportation of Miscellaneous Hydrocarbons

Operator or Owner Representative authorizing work Jerry Cowan

Date Work to be Performed 12-16-00

TANK CLEANING DATA Tank Number 46602 Volume 500 Bbl

Tank Type welded FLB Volume Below Load Line 50 Bbl

SEDIMENT OIL OR MISCELLANEOUS HYDROCARBON DATA

Sediment Oil from: ☐ Pit ☐ Cellar ☐ Other

MISCELLANEOUS OIL

Tank Bottoms From: ☐ Pipeline Station ☐ Crude Terminal ☐ Refinery ☐ Other*

Catchings From: ☐ Gasoline Plant ☐ Gathering Lines ☐ Salt Water Disposal System ☐ Other*

Pipeline Break Oil or Spill ☐

*Other (Explain) _____

VOLUME AND DESTINATION:

Estimated Volume 30 Bbls. Field test volume of good oil _____ Bbls.
(Not required prior to Division approval)

Destination (Name and Location of treating plant or other facility) MacLasker Monument Plant

DESTRUCTION OF SEDIMENT OIL BY:

☐ Burning ☐ Pit Disposal ☐ Use on Roads or firewalls ☐ Other

(Explain) _____

Location of Destruction _____

Justification of Destruction _____

CERTIFICATION : (APPLICATION MAY BE MADE BY EITHER OF THE FOLLOWING)

I hereby certify that the information above is true and complete to the best of my knowledge and belief.

Owner _____

Transporter MacLasker Oilfield Sus

By _____

Address PO Box 580, Hobbs NM 88241

Title _____

Signature Mike Brewster

Date _____

Title Sales Date 12/18/00

OIL CONSERVATION DIVISION

Approved By Nancy Peterson Title CLERK SPECIALIST Date DEC 18 2000

A COPY OF THIS FORM MUST BE ON LOCATION DURING TANK CLEANING, REMOVAL OF SEDIMENT OIL OR MISCELLANEOUS HYDROCARBONS, AND MUST BE PRESENTED WITH TANK BOTTOMS, SEDIMENT OIL OR MISCELLANEOUS HYDROCARBONS AT THE TREATING PLANT TO WHICH IT IS DELIVERED.

DISTRIBUTION BY OCD	
<input checked="" type="checkbox"/>	Santa Fe
<input type="checkbox"/>	File
<input type="checkbox"/>	Operator
<input type="checkbox"/>	Transporter (2)

DISTRICT I

P.O. Box 1980, Hobbs, NM 88241-1980

DISTRICT II

P.O. Drawer DD, Artesia, NM 88211-0719

DISTRICT III

1000 Rio Brazos Rd, Aztec, NM 87410

OIL CONSERVATION DIVISION

P.O. Box 2088

Santa Fe, New Mexico 87504-2088

PERMIT NO. H-23214

TANK CLEANING, SEDIMENT OIL REMOVAL, TRANSPORTATION OF MISCELLANEOUS HYDROCARBONS AND DISPOSAL PERMIT

Operator or Owner Texaco E & P Address 205 E. Bender Hobbs NM 88240

Lease or Facility Name C.S. Caylor Location Sec 6 - T19S - R37E

U.L. - Sec. - Twp. - Rge.

OPERATION TO BE PERFORMED:

☐ Tank Cleaning ☐ Sediment Oil Removal ☒ Transportation of Miscellaneous Hydrocarbons

Operator or Owner Representative authorizing work Don Diamond

Date Work to be Performed 11/28/00

TANK CLEANING DATA Tank Number _____ Volume _____

Tank Type _____ Volume Below Load Line _____

SEDIMENT OIL OR MISCELLANEOUS HYDROCARBON DATA

Sediment Oil from: ☐ Pit ☐ Cellar ☐ Other

MISCELLANEOUS OIL

Tank Bottoms From: ☐ Pipeline Station ☐ Crude Terminal ☐ Refinery ☐ Other*

Catchings From: ☐ Gasoline Plant ☐ Gathering Lines ☐ Salt Water Disposal System ☒ Other*

Pipeline Break Oil or Spill ☐

*Other (Explain) New well - Frac Tanks

VOLUME AND DESTINATION:

Estimated Volume 50 Bbls. Field test volume of good oil _____ Bbls.

(Not required prior to Division approval)

Destination (Name and Location of treating plant or other facility) MacLaskey Monument Plant

DESTRUCTION OF SEDIMENT OIL BY:

☐ Burning ☐ Pit Disposal ☐ Use on Roads or firewalls ☐ Other

(Explain) _____

Location of Destruction _____

Justification of Destruction _____

CERTIFICATION: (APPLICATION MAY BE MADE BY EITHER OF THE FOLLOWING)

I hereby certify that the information above is true and complete to the best of my knowledge and belief.

Owner _____

Transporter MacLaskey Oilfield Svc

By _____

Address PO Box 580, Hobbs NM 88241

Title _____

Signature Alena Brewster

Date _____

Title Sales Date 11/28/00

OIL CONSERVATION DIVISION

Approved By Maria Peterson Title CLERK SPECIALIST Date NOV 28 2000

A COPY OF THIS FORM MUST BE ON LOCATION DURING TANK CLEANING, REMOVAL OF SEDIMENT OIL OR MISCELLANEOUS HYDROCARBONS, AND MUST BE PRESENTED WITH TANK BOTTOMS, SEDIMENT OIL OR MISCELLANEOUS HYDROCARBONS AT THE TREATING PLANT TO WHICH IT IS DELIVERED.

DISTRIBUTION BY OCD	
<input checked="" type="checkbox"/>	Santa Fe
<input type="checkbox"/>	File
<input type="checkbox"/>	Operator
<input type="checkbox"/>	Transporter (2)

+ Submit 5 copies to Appropriate District Office

DISTRICT I

P.O.Box 1980, Hobbs, NM 88241-1980


DISTRICT II

P.O. Drawer DD, Artesia, NM 88211-0719

DISTRICT III

1000 Rio Brazos Rd, Aztec, NM 87410

State of New Mexico

En , Minerals and Natural Resources Department

Form C-117 A

Revised 4-1-91

OIL CONSERVATION DIVISION

P.O. Box 2088

Santa Fe, New Mexico 87504-2088

PERMIT NO. H-23183

TANK CLEANING, SEDIMENT OIL REMOVAL, TRANSPORTATION OF MISCELLANEOUS HYDROCARBONS AND DISPOSAL PERMIT

Operator or Owner Saga Address 2121 French Dr, Hobbs NM 88240

Lease or Facility Name Central Corbin Queen Unit Location Sec 4-T18E-R33E
U.L. - Sec. - Twp. - Rge.

OPERATION TO BE PERFORMED:

☐ Tank Cleaning ☐ Sediment Oil Removal ☒ Transportation of Miscellaneous Hydrocarbons

Operator or Owner Representative authorizing work Roland Beal

Date Work to be Performed 11/14/00

TANK CLEANING DATA Tank Number _____ Volume 5

Tank Type _____ Volume Below Load Line _____

SEDIMENT OIL OR MISCELLANEOUS HYDROCARBON DATA

Sediment Oil from: ☐ Pit ☐ Cellar ☐ Other

MISCELLANEOUS OIL

Tank Bottoms From: ☐ Pipeline Station ☐ Crude Terminal ☐ Refinery ☐ Other*

Catchings From: ☐ Gasoline Plant ☐ Gathering Lines ☐ Salt Water Disposal System ☐ Other*

Pipeline Break Oil or Spill ☐

*Other (Explain) _____

VOLUME AND DESTINATION:

Estimated Volume 50 Bbls. Field test volume of good oil _____ Bbls.

(Not required prior to Division approval)

Destination (Name and Location of treating plant or other facility) MacLasker Monument Plant

DESTRUCTION OF SEDIMENT OIL BY:

☐ Burning ☐ Pit Disposal ☐ Use on Roads or firewalls ☐ Other

(Explain) _____

Location of Destruction _____

Justification of Destruction _____

CERTIFICATION: (APPLICATION MAY BE MADE BY EITHER OF THE FOLLOWING)

I hereby certify that the information above is true and complete to the best of my knowledge and belief.

Owner _____

Transporter MacLasker Oilfield Service

By _____

Address PO Box 580, Hobbs NM 88240

Title _____

Signature Glenn Baer

Date _____

Title Sales Date 11/14/00

OIL CONSERVATION DIVISION

Approved By Mari Peterson Title CLERK SPECIALIST Date _____

NOV 14 2000

A COPY OF THIS FORM MUST BE ON LOCATION DURING TANK CLEANING, REMOVAL OF SEDIMENT OIL OR MISCELLANEOUS HYDROCARBONS, AND MUST BE PRESENTED WITH TANK BOTTOMS, SEDIMENT OIL OR MISCELLANEOUS HYDROCARBONS AT THE TREATING PLANT TO WHICH IT IS DELIVERED.

DISTRIBUTION BY OCD	
<input checked="" type="checkbox"/>	Santa Fe
<input type="checkbox"/>	File
<input type="checkbox"/>	Operator
<input type="checkbox"/>	Transporter (2)

DISTRICT I

P.O.Box 1980, Hobbs, NM 88241-1980

DISTRICT II

P.O. Drawer DD, Artesia, NM 88211-0719

DISTRICT III

1000 Rio Brazos Rd, Aztec, NM 87410

State of New Mexico

Energy, Minerals and Natural Resources Department

Form C-117 A

Revised 4-1-91

OIL CONSERVATION DIVISION

2040 Pacheco St.

Santa Fe, NM 87505

PERMIT NO. H-23160

TANK CLEANING, SEDIMENT OIL REMOVAL, TRANSPORTATION OF MISCELLANEOUS HYDROCARBONS AND DISPOSAL PERMIT

Operator or Owner Pure Resources Address PO Box 609, Lovington NM
Lease or Facility Name West Lovington Unit Location Sec 5 T17S R36E 88260
U.L. - Sec. - Twp. - Rge.

OPERATION TO BE PERFORMED:

☒ Tank Cleaning ☐ Sediment Oil Removal ☐ Transportation of Miscellaneous Hydrocarbons

Operator or Owner Representative authorizing work Dandy Jones

Date Work to be Performed 11/6/00

TANK CLEANING DATA Tank Number Horizontal Vessels Volume _____

Tank Type _____ Volume Below Load Line _____

SEDIMENT OIL OR MISCELLANEOUS HYDROCARBON DATA

Sediment Oil from: ☐ Pit ☐ Cellar ☐ Other

MISCELLANEOUS OIL

Tank Bottoms From: ☐ Pipeline Station ☐ Crude Terminal ☐ Refinery ☐ Other*

Catchings From: ☐ Gasoline Plant ☐ Gathering Lines ☐ Salt Water Disposal System ☐ Other*

Pipeline Break Oil or Spill ☐

*Other (Explain) _____

VOLUME AND DESTINATION: Estimated Volume 75 Bbls. Field test volume of good oil _____ Bbls.
(Not required prior to Division approval)

Destination (Name and Location of treating plant or other facility) MacLuskey Monument Plant

DESTRUCTION OF SEDIMENT OIL BY: ☐ Burning ☐ Pit Disposal ☐ Use on Roads or firewalls ☐ Other

(Explain) _____

Location of Destruction _____

Justification of Destruction _____

CERTIFICATION: (APPLICATION MAY BE MADE BY EITHER OF THE FOLLOWING)

I hereby certify that the information above is true and complete to the best of my knowledge and belief.

Owner _____

Transporter MacLuskey Oilfield Service

By _____

Address PO Box 580, Hobbs NM 88241

Title _____

Signature Alvin Brewster

Date _____

Title Sales Date 11/6/00

OIL CONSERVATION DIVISION

Approved By Mari Peterson Title CLERK SPECIALIST Date NOV 06 2000

A COPY OF THIS FORM MUST BE ON LOCATION DURING TANK CLEANING, REMOVAL OF SEDIMENT OIL OR MISCELLANEOUS HYDROCARBONS, AND MUST BE PRESENTED WITH TANK BOTTOMS, SEDIMENT OIL OR MISCELLANEOUS HYDROCARBONS AT THE TREATING PLANT TO WHICH IT IS DELIVERED.

DISTRIBUTION BY C.O.D.	
<input checked="" type="checkbox"/>	Santa Fe
<input type="checkbox"/>	Albuquerque
<input type="checkbox"/>	Las Vegas
<input type="checkbox"/>	Porter (2)

DISTRICT I

P.O.Box 1980, Hobbs, NM 88241-1980

DISTRICT II

P.O. Drawer DD, Artesia, NM 88211-0719

DISTRICT III

1000 Rio Brazos Rd, Aztec, NM 87410

State of New Mexico
Energy, Minerals and Natural Resources Department

OIL CONSERVATION DIVISION

2040 Pacheco St.

Santa Fe, NM 87505

Form C-117 A

Revised 4-1-91

PERMIT NO. H-23080

TANK CLEANING, SEDIMENT OIL REMOVAL, TRANSPORTATION OF MISCELLANEOUS HYDROCARBONS AND DISPOSAL PERMIT

Operator or Owner Lynx Petroleum Address P.O. Box 1708 Hobbs, NM 88241

Lease or Facility Name Federal "M" Lease Location S27, T-18S, R33E

U.L. - Sec. - Twp. - Rge.

OPERATION TO BE PERFORMED:

☐ Tank Cleaning ☐ Sediment Oil Removal ☒ Transportation of Miscellaneous Hydrocarbons

Operator or Owner Representative authorizing work Mr. Marc Wise

Date Work to be Performed September 29, 2000

TANK CLEANING DATA Tank Number 16644, 45 Volume 500 Bbl

Tank Type Steel Welded Volume Below Load Line _____

SEDIMENT OIL OR MISCELLANEOUS HYDROCARBON DATA

Sediment Oil from: ☐ Pit ☐ Cellar ☐ Other

MISCELLANEOUS OIL

Tank Bottoms From: ☐ Pipeline Station ☒ Crude Terminal ☐ Refinery ☐ Other*

Catchings From: ☐ Gasoline Plant ☐ Gathering Lines ☐ Salt Water Disposal System ☐ Other*

Pipeline Break Oil or Spill ☐

*Other (Explain) _____

VOLUME AND DESTINATION: Estimated Volume 50 Bbls. Field test volume of good oil _____ Bbls.

(Not required prior to Division approval)

Destination (Name and Location of treating plant or other facility) Monument Plant

DESTRUCTION OF SEDIMENT OIL BY: ☐ Burning ☐ Pit Disposal ☐ Use on Roads or firewalls ☐ Other

(Explain) _____

Location of Destruction _____

Justification of Destruction _____

CERTIFICATION: (APPLICATION MAY BE MADE BY EITHER OF THE FOLLOWING)

I hereby certify that the information above is true and complete to the best of my knowledge and belief.

Owner _____

Transporter Maclaskey Oilfield Svcs.

By _____

Address P.O. Box 580 Hobbs, NM 88241

Title _____

Signature [Signature]

Date _____

Title Sales Rep Date 9/29/00

OIL CONSERVATION DIVISION

Approved By [Signature] Title CLERK SPECIALIST Date SEP 29 2000

A COPY OF THIS FORM MUST BE ON LOCATION DURING TANK CLEANING, REMOVAL OF SEDIMENT OIL OR MISCELLANEOUS HYDROCARBONS, AND MUST BE PRESENTED WITH TANK BOTTOMS, SEDIMENT OIL OR MISCELLANEOUS HYDROCARBONS AT THE TREATING PLANT TO WHICH IT IS DELIVERED.

DISTRIBUTION BY OCD	
<input checked="" type="checkbox"/>	Santa Fe
<input type="checkbox"/>	File
<input type="checkbox"/>	Operator
<input type="checkbox"/>	Transporter (2)

DISTRICT I

P.O. Box 1980, Hobbs, NM 88241-1980

DISTRICT II

P.O. Drawer DD, Artesia, NM 88211-0719

DISTRICT III

1000 Rio Brazos Rd, Aztec, NM 87410

State of New Mexico

Energy, Minerals and Natural Resources Department

Form C-117 A

Revised 4-1-91

OIL CONSERVATION DIVISION

2040 Pacheco St.

Santa Fe, NM 87505

PERMIT NO. H-23076

TANK CLEANING, SEDIMENT OIL REMOVAL, TRANSPORTATION OF MISCELLANEOUS HYDROCARBONS AND DISPOSAL PERMIT

Operator or Owner Gary Schubert Address P.O. Box 5102 Hobbs, NM 88241

Lease or Facility Name Hobbs State #3 SWD Location S29 T18S R38E

U.L. - Sec. - Twp. - Rge.

OPERATION TO BE PERFORMED:

☐ Tank Cleaning ☐ Sediment Oil Removal ☒ Transportation of Miscellaneous Hydrocarbons

Operator or Owner Representative authorizing work Mr. Roy Peugh

Date Work to be Performed 9/28/00

TANK CLEANING DATA Tank Number T-1 Volume 210 bbl tank

Tank Type Horiz Steel Welded Volume Below Load Line _____

SEDIMENT OIL OR MISCELLANEOUS HYDROCARBON DATA

Sediment Oil from: ☐ Pit ☐ Cellar ☐ Other

MISCELLANEOUS OIL

Tank Bottoms From: ☐ Pipeline Station ☐ Crude Terminal ☐ Refinery ☐ Other*

Catchings From: ☐ Gasoline Plant ☐ Gathering Lines ☒ Salt Water Disposal System ☐ Other*

Pipeline Break Oil or Spill ☐

*Other (Explain) _____

VOLUME AND DESTINATION:

Estimated Volume 70 Bbls. Field test volume of good oil _____ Bbls.

(Not required prior to Division approval)

Destination (Name and Location of treating plant or other facility) Monument Plant

DESTRUCTION OF SEDIMENT OIL BY:

☐ Burning ☐ Pit Disposal ☐ Use on Roads or firewalls ☐ Other

(Explain) _____

Location of Destruction _____

Justification of Destruction _____

CERTIFICATION: (APPLICATION MAY BE MADE BY EITHER OF THE FOLLOWING)

I hereby certify that the information above is true and complete to the best of my knowledge and belief.

Owner _____

Transporter Maclaskey Oilfield Svcs.

By _____

Address P.O. Box 580 Hobbs, NM 88241

Title _____

Signature Allen Bruns

Date _____

Title Sales Rep. Date 9/28/00

OIL CONSERVATION DIVISION

Approved By Maria Peterson Title CLERK SPECIALIST Date SEP 28 2000

A COPY OF THIS FORM MUST BE ON LOCATION DURING TANK CLEANING, REMOVAL OF SEDIMENT OIL OR MISCELLANEOUS HYDROCARBONS, AND MUST BE PRESENTED WITH TANK BOTTOMS, SEDIMENT OIL OR MISCELLANEOUS HYDROCARBONS AT THE TREATING PLANT TO WHICH IT IS DELIVERED.

DISTRIBUTION BY OCD	
<input checked="" type="checkbox"/>	Santa Fe
<input type="checkbox"/>	File
<input type="checkbox"/>	Operator
<input type="checkbox"/>	Transporter (2)

DISTRICT I

P.O.Box 1980, Hobbs, NM 88241-1980

DISTRICT II

P.O. Drawer DD, Artesia, NM 88211-0719

DISTRICT III

1000 Rio Brazos Rd, Aztec, NM 87410

State of New Mexico
Energy, Minerals and Natural Resources Department

OIL CONSERVATION DIVISION

P.O. Box 2088
Santa Fe, New Mexico 87504-2088

Form C-117 A
Revised 4-1-91

PERMIT NO. H-23069

TANK CLEANING, SEDIMENT OIL REMOVAL, TRANSPORTATION OF MISCELLANEOUS HYDROCARBONS AND DISPOSAL PERMIT

Operator or Owner Lynx Petroleum Inc Address PO Box 1708, Hobbs NM 88241

Lease or Facility Name Jones "D" Location Sec 24 - T19S - R31E

U.L. - Sec. - Twp. - Rge.

OPERATION TO BE PERFORMED:

☐ Tank Cleaning ☐ Sediment Oil Removal ☒ Transportation of Miscellaneous Hydrocarbons

Operator or Owner Representative authorizing work Marc Wise

Date Work to be Performed Sept 22, 2000

TANK CLEANING DATA Tank Number 14865, 14866 Volume Two 1000 Bbl Tanks

Tank Type Steel welded Volume Below Load Line _____

SEDIMENT OIL OR MISCELLANEOUS HYDROCARBON DATA

Sediment Oil from: ☐ Pit ☐ Cellar ☐ Other

MISCELLANEOUS OIL

Tank Bottoms From: ☐ Pipeline Station ☐ Crude Terminal ☐ Refinery ☐ Other*

Catchings From: ☐ Gasoline Plant ☐ Gathering Lines ☐ Salt Water Disposal System ☐ Other*

Pipeline Break Oil or Spill ☐

*Other (Explain) _____

VOLUME AND DESTINATION:

Estimated Volume 260 Bbls. Field test volume of good oil _____ Bbls.

(Not required prior to Division approval)

Destination (Name and Location of treating plant or other facility) Maclaker Monument Plant

DESTRUCTION OF SEDIMENT OIL BY:

☐ Burning ☐ Pit Disposal ☐ Use on Roads or firewalls ☐ Other

(Explain) _____

Location of Destruction _____

Justification of Destruction _____

CERTIFICATION: (APPLICATION MAY BE MADE BY EITHER OF THE FOLLOWING)

I hereby certify that the information above is true and complete to the best of my knowledge and belief.

Owner _____

Transporter Maclaker Oilfield Svs

By _____

Address PO Box 580, Hobbs, NM 88241

Title _____

Signature Alex Broun

Date _____

Title Sales Date 9-22-00

OIL CONSERVATION DIVISION

SEP 22 2000

Approved By Maria Peterson Title CLERK SPECIALIST Date _____

A COPY OF THIS FORM MUST BE ON LOCATION DURING TANK CLEANING, REMOVAL OF SEDIMENT OIL OR MISCELLANEOUS HYDROCARBONS, AND MUST BE PRESENTED WITH TANK BOTTOMS, SEDIMENT OIL OR MISCELLANEOUS HYDROCARBONS AT THE TREATING PLANT TO WHICH IT IS DELIVERED.

DISTRIBUTION BY OCD	
	Santa Fe
	File
	Operator
	Transporter (2)

DISTRICT I

P.O. Box 1980, Hobbs, NM 88241-1980

DISTRICT II

P.O. Drawer DD, Artesia, NM 88211-0719

DISTRICT III

1000 Rio Brazos Rd, Aztec, NM 87410

State of New Mexico
Energy, Minerals and Natural Resources Department

OIL CONSERVATION DIVISION

2040 Pacheco St.
Santa Fe, NM 87505

Form C-117 A
Revised 4-1-91

PERMIT NO. H-23041

TANK CLEANING, SEDIMENT OIL REMOVAL, TRANSPORTATION OF MISCELLANEOUS HYDROCARBONS AND DISPOSAL PERMIT

Operator or Owner Gary Schubert Address P.O. Box 5102 Hobbs, NM 88241

Lease or Facility Name Hobbs State #3 SWD Location S29 T18S R38E

U.L. - Sec. - Twp. - Rge.

OPERATION TO BE PERFORMED:

☐ Tank Cleaning ☐ Sediment Oil Removal ☒ Transportation of Miscellaneous Hydrocarbons

Operator or Owner Representative authorizing work Roy Peugh

Date Work to be Performed 9/7/00

TANK CLEANING DATA Tank Number T-1 Volume 210 BBL Tank

Tank Type Horiz. Welded Steel Volume Below Load Line _____

SEDIMENT OIL OR MISCELLANEOUS HYDROCARBON DATA

Sediment Oil from: ☐ Pit ☐ Cellar ☐ Other

MISCELLANEOUS OIL

Tank Bottoms From: ☐ Pipeline Station ☐ Crude Terminal ☐ Refinery ☐ Other*

Catchings From: ☐ Gasoline Plant ☐ Gathering Lines ☒ Salt Water Disposal System ☐ Other*

Pipeline Break Oil or Spill ☐

*Other (Explain) _____

VOLUME AND DESTINATION:

Estimated Volume 192 Bbls. Field test volume of good oil _____ Bbls.

(Not required prior to Division approval)

Destination (Name and Location of treating plant or other facility) Monument Plant

DESTRUCTION OF SEDIMENT OIL BY:

☐ Burning ☐ Pit Disposal ☐ Use on Roads or firewalls ☐ Other

(Explain) _____

Location of Destruction _____

Justification of Destruction _____

CERTIFICATION: (APPLICATION MAY BE MADE BY EITHER OF THE FOLLOWING)

I hereby certify that the information above is true and complete to the best of my knowledge and belief.

Owner _____

Transporter Maclaskey Oilfield Svcs.

By _____

Address P.O. Box 580 Hobbs, NM 88241

Title _____

Signature [Signature]

Date _____

Title Sales Rep Date 9/7/00

OIL CONSERVATION DIVISION

Approved By [Signature] Title CLERK SPECIALIST Date _____

SEP 07 2000

A COPY OF THIS FORM MUST BE ON LOCATION DURING TANK CLEANING, REMOVAL OF SEDIMENT OIL OR MISCELLANEOUS HYDROCARBONS, AND MUST BE PRESENTED WITH TANK BOTTOMS, SEDIMENT OIL OR MISCELLANEOUS HYDROCARBONS AT THE TREATING PLANT TO WHICH IT IS DELIVERED.

DISTRIBUTION BY OCD	
	Santa Fe
	File
	Operator
	Transporter (2)

sf + Submit 5 copies to appropriate District Office

DISTRICT I

P.O. Box 1980, Hobbs, NM 88241-1980

DISTRICT II

P.O. Drawer DD, Artesia, NM 88211-0719

DISTRICT III

1000 Rio Brazos Rd, Aztec, NM 87410

State of New Mexico

Energy, Minerals and Natural Resources Department

Form C-117 A

Revised 4-1-91

OIL CONSERVATION DIVISION

2040 Pacheco St.

Santa Fe, NM 87505

PERMIT NO. H-22948

TANK CLEANING, SEDIMENT OIL REMOVAL, TRANSPORTATION OF MISCELLANEOUS HYDROCARBONS AND DISPOSAL PERMIT

Operator or Owner Lynx Petroleum, Inc. Address P.O. Box 1708 Hobbs, NM 88241

Lease or Facility Name Jones "D" Lease Location T19S R31E S24 (Lea Eddy)

U.L. - Sec. - Twp. - Rge.

OPERATION TO BE PERFORMED:

☐ Tank Cleaning ☐ Sediment Oil Removal ☒ Transportation of Miscellaneous Hydrocarbons

Operator or Owner Representative authorizing work Mr. Wes Shields

Date Work to be Performed 7/21/00

TANK CLEANING DATA Tank Number T-1, #14865 Volume Two 1000 Bbl Tanks

Tank Type Steel Welded Volume Below Load Line _____

SEDIMENT OIL OR MISCELLANEOUS HYDROCARBON DATA

Sediment Oil from: ☐ Pit ☐ Cellar ☐ Other

MISCELLANEOUS OIL

Tank Bottoms From: ☐ Pipeline Station ☐ Crude Terminal ☐ Refinery ☐ Other*

Catchings From: ☐ Gasoline Plant ☐ Gathering Lines ☐ Salt Water Disposal System ☐ Other*

Pipeline Break Oil or Spill ☐

*Other (Explain) _____

VOLUME AND DESTINATION:

Estimated Volume 50 Bbls. Field test volume of good oil _____ Bbls.

(Not required prior to Division approval)

Destination (Name and Location of treating plant or other facility) Monument Plant

DESTRUCTION OF SEDIMENT OIL BY:

☐ Burning ☐ Pit Disposal ☐ Use on Roads or firewalls ☐ Other

(Explain) _____

Location of Destruction _____

Justification of Destruction _____

CERTIFICATION: (APPLICATION MAY BE MADE BY EITHER OF THE FOLLOWING)

I hereby certify that the information above is true and complete to the best of my knowledge and belief.

Owner _____

Transporter Maclaskey Oilfield Svcs.

By _____

Address P.O. Box 580 Hobbs, NM 88241

Title _____

Signature A. Louis Brewster

Date _____

Title Sales Rep Date 7/21/00

OIL CONSERVATION DIVISION

Approved By Chris Williams Title Dist. Supervisor Date 7/21/00

A COPY OF THIS FORM MUST BE ON LOCATION DURING TANK CLEANING, REMOVAL OF SEDIMENT OIL OR MISCELLANEOUS HYDROCARBONS, AND MUST BE PRESENTED WITH TANK BOTTOMS, SEDIMENT OIL OR MISCELLANEOUS HYDROCARBONS AT THE TREATING PLANT TO WHICH IT IS DELIVERED.

DISTRIBUTION BY OCD	
<input checked="" type="checkbox"/>	Santa Fe
<input type="checkbox"/>	File
<input type="checkbox"/>	Operator
<input type="checkbox"/>	Transporter (2)

DISTRICT I

P.O.Box 1980, Hobbs, NM 88241-1980

DISTRICT II

P.O. Drawer DD, Artesia, NM 88211-0719

DISTRICT III

1000 Rio Brazos Rd, Aztec, NM 87410

State of New Mexico

Energy, Minerals and Natural Resources Department

Form C-117 A

Revised 4-1-91

OIL CONSERVATION DIVISION

P.O. Box 2088

Santa Fe, New Mexico 87504-2088

PERMIT NO. H-22923

TANK CLEANING, SEDIMENT OIL REMOVAL, TRANSPORTATION OF MISCELLANEOUS HYDROCARBONS AND DISPOSAL PERMIT

Operator or Owner Greka Operating Address 3006 Wilcrest, Suite 220, Houston

Lease or Facility Name Jaba OT #1 Location Sec 7-T13S-R36E TX

U.L. - Sec. - Twp. - Rge.

OPERATION TO BE PERFORMED:

☒ Tank Cleaning ☐ Sediment Oil Removal ☐ Transportation of Miscellaneous Hydrocarbons

Operator or Owner Representative authorizing work Tracy Headstream

Date Work to be Performed July 17, 2000

TANK CLEANING DATA Tank Number NG-1 & NG-2 Volume 500

Tank Type welded F/B Volume Below Load Line 50 Bbl

SEDIMENT OIL OR MISCELLANEOUS HYDROCARBON DATA

Sediment Oil from: ☐ Pit ☐ Cellar ☐ Other

MISCELLANEOUS OIL

Tank Bottoms From: ☐ Pipeline Station ☐ Crude Terminal ☐ Refinery ☐ Other*

Catchings From: ☐ Gasoline Plant ☐ Gathering Lines ☐ Salt Water Disposal System ☐ Other*

Pipeline Break Oil or Spill ☐

*Other (Explain) _____

VOLUME AND DESTINATION:

Estimated Volume 80 Bbls. Field test volume of good oil _____ Bbls.

(Not required prior to Division approval)

Destination (Name and Location of treating plant or other facility) Maclasker Monument Plant

DESTRUCTION OF SEDIMENT OIL BY:

☐ Burning ☐ Pit Disposal ☐ Use on Roads or firewalls ☐ Other

(Explain) _____

Location of Destruction _____

Justification of Destruction _____

CERTIFICATION: (APPLICATION MAY BE MADE BY EITHER OF THE FOLLOWING)

I hereby certify that the information above is true and complete to the best of my knowledge and belief.

Owner _____

Transporter Maclasker Oilfield Svs

By _____

Address Po Box 580 Hobbs NM 88241

Title _____

Signature Allen Brewster

Date _____

Title Sales Rep Date 7/17/00

OIL CONSERVATION DIVISION

Approved By Maria Peterson Title CLERK SPECIALIST Date JUL 18 2000

A COPY OF THIS FORM MUST BE ON LOCATION DURING TANK CLEANING, REMOVAL OF SEDIMENT OIL OR MISCELLANEOUS HYDROCARBONS, AND MUST BE PRESENTED WITH TANK BOTTOMS, SEDIMENT OIL OR MISCELLANEOUS HYDROCARBONS AT THE TREATING PLANT TO WHICH IT IS DELIVERED.

DISTRIBUTION BY OCD	
<input checked="" type="checkbox"/>	Santa Fe
<input type="checkbox"/>	File
<input type="checkbox"/>	Operator
<input type="checkbox"/>	Transporter (2)

DISTRICT I

P.O. Box 1980, Hobbs, NM 88241-1980

DISTRICT II

P.O. Drawer DD, Artesia, NM 88211-0719

DISTRICT III

1000 Rio Brazos Rd, Aztec, NM 87410

State of New Mexico

Energy, Minerals and Natural Resources Department

Form C-117 A

Revised 4-1-91

OIL CONSERVATION DIVISION

P.O. Box 2088

Santa Fe, New Mexico 87504-2088

PERMIT NO. H-22847

TANK CLEANING, SEDIMENT OIL REMOVAL, TRANSPORTATION OF MISCELLANEOUS HYDROCARBONS AND DISPOSAL PERMIT

Operator or Owner Gruy Petroleum Address PO Box 416, Hobbs NM 88241

Lease or Facility Name ST "DS" Location S 24-T 17s - R 36E

U.L. - Sec. - Twp. - Rge.

OPERATION TO BE PERFORMED:

☒ Tank Cleaning ☐ Sediment Oil Removal ☐ Transportation of Miscellaneous Hydrocarbons

Operator or Owner Representative authorizing work Danny Emmerson

Date Work to be Performed 6/3/00

TANK CLEANING DATA Tank Number NG-1 & NG 2 Volume 300 Bbl

Tank Type Welded F/B Volume Below Load Line _____

SEDIMENT OIL OR MISCELLANEOUS HYDROCARBON DATA

Sediment Oil from: ☐ Pit ☐ Cellar ☐ Other

MISCELLANEOUS OIL

Tank Bottoms From: ☐ Pipeline Station ☐ Crude Terminal ☐ Refinery ☐ Other*

Catchings From: ☐ Gasoline Plant ☐ Gathering Lines ☐ Salt Water Disposal System ☐ Other*

Pipeline Break Oil or Spill ☐

*Other (Explain) _____

VOLUME AND DESTINATION:

Estimated Volume 30 Bbls. Field test volume of good oil _____ Bbls.

(Not required prior to Division approval)

Destination (Name and Location of treating plant or other facility) MacLasker Monument Plant

DESTRUCTION OF SEDIMENT OIL BY:

☐ Burning ☐ Pit Disposal ☐ Use on Roads or firewalls ☐ Other

(Explain) _____

Location of Destruction _____

Justification of Destruction _____

CERTIFICATION: (APPLICATION MAY BE MADE BY EITHER OF THE FOLLOWING)

I hereby certify that the information above is true and complete to the best of my knowledge and belief.

Owner _____

Transporter MacLasker Oilfield Svs

By _____

Address PO Box 580, Hobbs NM 88241

Title _____

Signature Alene Brumby

Date _____

Title Sales Rep Date 6/5/00

OIL CONSERVATION DIVISION

Approved By Maria Peterson Title CLERK SPECIALIST Date JUN 05 2000

A COPY OF THIS FORM MUST BE ON LOCATION DURING TANK CLEANING, REMOVAL OF SEDIMENT OIL OR MISCELLANEOUS HYDROCARBONS, AND MUST BE PRESENTED WITH TANK BOTTOMS, SEDIMENT OIL OR MISCELLANEOUS HYDROCARBONS AT THE TREATING PLANT TO WHICH IT IS DELIVERED.

DISTRIBUTION BY OCD	
<input checked="" type="checkbox"/>	Santa Fe
<input type="checkbox"/>	File
<input type="checkbox"/>	Operator
<input type="checkbox"/>	Transporter (2)

DISTRICT I

P.O. Box 1980, Hobbs, NM 88241-1980

DISTRICT II

P.O. Drawer DD, Artesia, NM 88211-0719

DISTRICT III

1000 Rio Brazos Rd, Aztec, NM 87410

State of New Mexico
Energy, Minerals and Natural Resources Department

OIL CONSERVATION DIVISION

P.O. Box 2088

Santa Fe, New Mexico 87504-2088

Form C-117 A

Revised 4-1-91

PERMIT NO. H-22841

TANK CLEANING, SEDIMENT OIL REMOVAL, TRANSPORTATION OF MISCELLANEOUS HYDROCARBONS AND DISPOSAL PERMIT

Operator or Owner Energquest Resources L.L.C. Address PO Box 11150, Midland Tx 79702

Lease or Facility Name haley TIB Location Sec 30 ~ T185 ~ R39E

U.L. - Sec. - Twp. - Rge.

OPERATION TO BE PERFORMED:

☒ Tank Cleaning ☐ Sediment Oil Removal ☐ Transportation of Miscellaneous Hydrocarbons

Operator or Owner Representative authorizing work Jerry Guy

Date Work to be Performed 5-30-00

TANK CLEANING DATA Tank Number 4847 + 4848 Volume 500 Bbl

Tank Type Bolted, CIB Volume Below Load Line 35 Bbl

SEDIMENT OIL OR MISCELLANEOUS HYDROCARBON DATA

Sediment Oil from: ☐ Pit ☐ Cellar ☐ Other

MISCELLANEOUS OIL

Tank Bottoms From: ☐ Pipeline Station ☐ Crude Terminal ☐ Refinery ☐ Other*

Catchings From: ☐ Gasoline Plant ☐ Gathering Lines ☐ Salt Water Disposal System ☐ Other*

Pipeline Break Oil or Spill ☐

*Other (Explain) _____

VOLUME AND DESTINATION:

Estimated Volume 500 Bbls. Field test volume of good oil _____ Bbls.

Destination (Name and Location of treating plant or other facility) MacLuskey Monument Plant

DESTRUCTION OF SEDIMENT OIL BY:

☐ Burning ☐ Pit Disposal ☐ Use on Roads or firewalls ☐ Other

(Explain) _____

Location of Destruction _____

Justification of Destruction _____

CERTIFICATION: (APPLICATION MAY BE MADE BY EITHER OF THE FOLLOWING)

I hereby certify that the information above is true and complete to the best of my knowledge and belief.

Owner _____

Transporter MacLuskey Oilfield Svs

By _____

Address PO Box 580, Hobbs NM 88241

Title _____

Signature Alene Brewster

Date _____

Title Sales Rep Date 5/30/00

OIL CONSERVATION DIVISION

Approved By Marie Peterson Title CLERK SPECIALIST Date MAY 30 2000

A COPY OF THIS FORM MUST BE ON LOCATION DURING TANK CLEANING, REMOVAL OF SEDIMENT OIL OR MISCELLANEOUS HYDROCARBONS, AND MUST BE PRESENTED WITH TANK BOTTOMS, SEDIMENT OIL OR MISCELLANEOUS HYDROCARBONS AT THE TREATING PLANT TO WHICH IT IS DELIVERED.

DISTRIBUTION BY OCD	
	Santa Fe
	File
	Operator
	Transporter (2)

DISTRICT I

P.O. Box 1980, Hobbs, NM 88241-1980

DISTRICT II

P.O. Drawer DD, Artesia, NM 88211-0719

DISTRICT III

1000 Rio Brazos Rd, Aztec, NM 87410

State of New Mexico
Energy, Minerals and Natural Resources Department

OIL CONSERVATION DIVISION

P.O. Box 2088
Santa Fe, New Mexico 87504-2088

Form C-117 A

Revised 4-1-91

PERMIT NO. H-22843

TANK CLEANING, SEDIMENT OIL REMOVAL, TRANSPORTATION OF MISCELLANEOUS HYDROCARBONS AND DISPOSAL PERMIT

Operator or Owner Energen Resources Address 3300 N.A ST Building 4 Suite 100

Lease or Facility Name Shipp 20 #1 Location Sec 20 T17S R37E

U.L. - Sec. - Twp. - Rge.

OPERATION TO BE PERFORMED:

☐ Tank Cleaning ☐ Sediment Oil Removal ☐ Transportation of Miscellaneous Hydrocarbons

Operator or Owner Representative authorizing work Rick Smith

Date Work to be Performed 5/31/00

TANK CLEANING DATA Tank Number 26815 Volume 500 Bbl

Tank Type Welded FIB Volume Below Load Line 35

SEDIMENT OIL OR MISCELLANEOUS HYDROCARBON DATA

Sediment Oil from: ☐ Pit ☐ Cellar ☐ Other

MISCELLANEOUS OIL

Tank Bottoms From: ☐ Pipeline Station ☐ Crude Terminal ☐ Refinery ☐ Other*

Catchings From: ☐ Gasoline Plant ☐ Gathering Lines ☐ Salt Water Disposal System ☐ Other*

Pipeline Break Oil or Spill ☐

*Other (Explain) _____

VOLUME AND DESTINATION:

Estimated Volume 35 Bbls. Field test volume of good oil _____ Bbls.

(Not required prior to Division approval)

Destination (Name and Location of treating plant or other facility) Maclasky Monument Plant

DESTRUCTION OF SEDIMENT OIL BY:

☐ Burning ☐ Pit Disposal ☐ Use on Roads or firewalls ☐ Other

(Explain) _____

Location of Destruction _____

Justification of Destruction _____

CERTIFICATION: (APPLICATION MAY BE MADE BY EITHER OF THE FOLLOWING)

I hereby certify that the information above is true and complete to the best of my knowledge and belief.

Owner _____

Transporter Maclasky Oilfield Svc

By _____

Address PO Box 581 Hobbs NM 88241

Title _____

Signature Alvin Brumback

Date _____

Title Sales Rep Date 5/31/00

OIL CONSERVATION DIVISION

Approved By N. Marie Peterson

Title CLERK SPECIALIST

Date MAY 31 2000

A COPY OF THIS FORM MUST BE ON LOCATION DURING TANK CLEANING, REMOVAL OF SEDIMENT OIL OR MISCELLANEOUS HYDROCARBONS, AND MUST BE PRESENTED WITH TANK BOTTOMS, SEDIMENT OIL OR MISCELLANEOUS HYDROCARBONS AT THE TREATING PLANT TO WHICH IT IS DELIVERED.

DISTRIBUTION BY OCD	
<input checked="" type="checkbox"/>	Santa Fe
<input type="checkbox"/>	File
<input type="checkbox"/>	Operator
<input type="checkbox"/>	Transporter (2)

DISTRICT I

P.O. Box 1980, Hobbs, NM 88241-1980

DISTRICT II

P.O. Drawer DD, Artesia, NM 88211-0719

DISTRICT III

1000 Rio Brazos Rd, Aztec, NM 87410

State of New Mexico

Energy, Minerals and Natural Resources Department

Form C-117 A
Revised 4-1-91

OIL CONSERVATION DIVISION

2040 Pacheco St.

Santa Fe, NM 87505

PERMIT NO. H-22789

TANK CLEANING, SEDIMENT OIL REMOVAL, TRANSPORTATION OF MISCELLANEOUS HYDROCARBONS AND DISPOSAL PERMIT

Operator or Owner Paladin Energy Corp Address 4006 Dunkirk, Midland Tx 79702

Lease or Facility Name State Lea "J" Location Sec 26 ~ T18S ~ R35E
U.L. - Sec. - Twp. - Rge.

OPERATION TO BE PERFORMED:

☒ Tank Cleaning ☐ Sediment Oil Removal ☐ Transportation of Miscellaneous Hydrocarbons

Operator or Owner Representative authorizing work Bonnie Rogers

Date Work to be Performed April 27, 2000

TANK CLEANING DATA Tank Number 395054 Volume 500

Tank Type Welded, Flat bottom Volume Below Load Line 50 Bbl

SEDIMENT OIL OR MISCELLANEOUS HYDROCARBON DATA

Sediment Oil from: ☐ Pit ☐ Cellar ☐ Other

MISCELLANEOUS OIL

Tank Bottoms From: ☐ Pipeline Station ☐ Crude Terminal ☐ Refinery ☐ Other*

Catchings From: ☐ Gasoline Plant ☐ Gathering Lines ☐ Salt Water Disposal System ☐ Other*

Pipeline Break Oil or Spill ☐

*Other (Explain) _____

VOLUME AND DESTINATION: Estimated Volume 70 Bbls. Field test volume of good oil _____ Bbls.
(Not required prior to Division approval)

Destination (Name and Location of treating plant or other facility) Monument Plant

DESTRUCTION OF SEDIMENT OIL BY: ☐ Burning ☐ Pit Disposal ☐ Use on Roads or firewalls ☐ Other
(Explain) _____

Location of Destruction _____

Justification of Destruction _____

CERTIFICATION: (APPLICATION MAY BE MADE BY EITHER OF THE FOLLOWING)

I hereby certify that the information above is true and complete to the best of my knowledge and belief.

Owner _____

Transporter Machiskey Oilfield Svc

By _____

Address PO Box 580, Hobbs NM 88241

Title _____

Signature Alan Brewster

Date _____

Title Sales Rep Date 4-27-00

OIL CONSERVATION DIVISION

Approved By Nancy Peterson Title CLERK SPECIALIST Date APR 27 2000

A COPY OF THIS FORM MUST BE ON LOCATION DURING TANK CLEANING, REMOVAL OF SEDIMENT OIL OR MISCELLANEOUS HYDROCARBONS, AND MUST BE PRESENTED WITH TANK BOTTOMS, SEDIMENT OIL OR MISCELLANEOUS HYDROCARBONS AT THE TREATING PLANT TO WHICH IT IS DELIVERED.

DISTRIBUTION BY OCD	
<input checked="" type="checkbox"/>	Santa Fe
<input type="checkbox"/>	File
<input type="checkbox"/>	Operator
<input type="checkbox"/>	Transporter (2)

+ Submit 5 copies to / appropriate District Office

DISTRICT I

P.O.Box 1980, Hobbs, NM 88241-1980

DISTRICT II

P.O. Drawer DD, Artesia, NM 88211-0719

DISTRICT III

1000 Rio Brazos Rd, Aztec, NM 87410

State of New Mexico

Energy, Minerals and Natural Resources Department

Form C-117 A

Revised 4-1-91

OIL CONSERVATION DIVISION

2040 Pacheco St.

Santa Fe, NM 87505

PERMIT NO. H-22669

TANK CLEANING, SEDIMENT OIL REMOVAL, TRANSPORTATION OF MISCELLANEOUS HYDROCARBONS AND DISPOSAL PERMIT

Operator or Owner SOUTHWEST ROYALTIES Address P.O. BOX 5081, HOBBS, N.M. 88241

Lease or Facility Name J.M.D. STATE T/B Location SE 12 T19S R27E

U.L. - Sec. - Twp. - Rge.

OPERATION TO BE PERFORMED:

☒ Tank Cleaning ☐ Sediment Oil Removal ☐ Transportation of Miscellaneous Hydrocarbons

Operator or Owner Representative authorizing work AL PERRY

Date Work to be Performed 3-17-00

TANK CLEANING DATA Tank Number 5166 Volume 300 BBL

Tank Type WELDED

Volume Below Load Line 20 BBLs

SEDIMENT OIL OR MISCELLANEOUS HYDROCARBON DATA

Sediment Oil from: ☐ Pit ☐ Cellar ☐ Other

MISCELLANEOUS OIL

Tank Bottoms From: ☐ Pipeline Station ☐ Crude Terminal ☐ Refinery ☐ Other*

Catchings From: ☐ Gasoline Plant ☐ Gathering Lines ☐ Salt Water Disposal System ☐ Other*

Pipeline Break Oil or Spill ☐

*Other (Explain) _____

VOLUME AND DESTINATION:

Estimated Volume 30 Bbls. Field test volume of good oil _____ Bbls.

(Not required prior to Division approval)

Destination (Name and Location of treating plant or other facility) MACLASKEY'S TREATING PLANT

MONUMENT, N.M.

DESTRUCTION OF SEDIMENT OIL BY:

☐ Burning ☐ Pit Disposal ☐ Use on Roads or firewalls ☐ Other

(Explain) _____

Location of Destruction _____

Justification of Destruction _____

CERTIFICATION: (APPLICATION MAY BE MADE BY EITHER OF THE FOLLOWING)

I hereby certify that the information above is true and complete to the best of my knowledge and belief.

Owner _____

Transporter MACLASKEY'S OILFIELD SERVICE INC.

By _____

Address P.O. BOX 580 HOBBS, N.M. 88241

Title _____

Signature James D. Reed

Date _____

Title FIELD REP Date 3-17-00

OIL CONSERVATION DIVISION

Approved By Mavis Peterson Title CLERK SPECIALIST Date MAR 17 2000

CLERK SPECIALIST

MAR 17 2000

A COPY OF THIS FORM MUST BE ON LOCATION DURING TANK CLEANING, REMOVAL OF SEDIMENT OIL OR MISCELLANEOUS HYDROCARBONS, AND MUST BE PRESENTED WITH TANK BOTTOMS, SEDIMENT OIL OR MISCELLANEOUS HYDROCARBONS AT THE TREATING PLANT TO WHICH IT IS DELIVERED.

DISTRIBUTION BY OGD	
	Santa Fe
	File
	Operator
	Transporter (2)

DISTRICT I

P.O.Box 1980, Hobbs, NM 88241-1980

DISTRICT II

P.O. Drawer DD, Artesia, NM 88211-0719

DISTRICT III

1000 Rio Brazos Rd, Aztec, NM 87410

State of New Mexico

Energy, Minerals and Natural Resources Department

Form C-117 A

Revised 4-1-91

OIL CONSERVATION DIVISION

2040 Pacheco St.

Santa Fe, NM 87505

PERMIT NO. H-22668

TANK CLEANING, SEDIMENT OIL REMOVAL, TRANSPORTATION OF MISCELLANEOUS HYDROCARBONS AND DISPOSAL PERMIT

Operator or Owner SWITHWEST ROYALTIES Address P.O. BOX 5081 HOBBS, N.M. 88241

Lease or Facility Name EDDY G. Z. STATE CORP. T/B Location SECIATIPS RATE

U.L. - Sec. - Twp. - Rge.

OPERATION TO BE PERFORMED:

☒ Tank Cleaning ☐ Sediment Oil Removal ☐ Transportation of Miscellaneous Hydrocarbons

Operator or Owner Representative authorizing work AL PERAY

Date Work to be Performed 3-17-00

TANK CLEANING DATA Tank Number 10757 Volume 210 BBL

Tank Type WELDED

Volume Below Load Line 14 BBL

SEDIMENT OIL OR MISCELLANEOUS HYDROCARBON DATA

Sediment Oil from: ☐ Pit ☐ Cellar ☐ Other

MISCELLANEOUS OIL

Tank Bottoms From: ☐ Pipeline Station ☐ Crude Terminal ☐ Refinery ☐ Other*

Catchings From: ☐ Gasoline Plant ☐ Gathering Lines ☐ Salt Water Disposal System ☐ Other*

Pipeline Break Oil or Spill ☐

*Other (Explain) _____

VOLUME AND DESTINATION: Estimated Volume 30 Bbls. Field test volume of good oil _____ Bbls.

(Not required prior to Division approval)

Destination (Name and Location of treating plant or other facility) MALLASKY'S TREATING PLANT

MONUMENT, D.M.

DESTRUCTION OF SEDIMENT OIL BY: ☐ Burning ☐ Pit Disposal ☐ Use on Roads or firewalls ☐ Other

(Explain) _____

Location of Destruction _____

Justification of Destruction _____

CERTIFICATION: (APPLICATION MAY BE MADE BY EITHER OF THE FOLLOWING)

I hereby certify that the information above is true and complete to the best of my knowledge and belief.

Owner _____

Transporter MALLASKY'S OILFIELD SERVICE INC.

By _____

Address P.O. BOX 580, HOBBS, N.M. 88241

Title _____

Signature Harold A. Reed

Date _____

Title FIELD REP Date 3/17/00

OIL CONSERVATION DIVISION

Approved By [Signature] Title CLERK SPECIALIST Date MAR 17 2000

A COPY OF THIS FORM MUST BE ON LOCATION DURING TANK CLEANING, REMOVAL OF SEDIMENT OIL OR MISCELLANEOUS HYDROCARBONS, AND MUST BE PRESENTED WITH TANK BOTTOMS, SEDIMENT OIL OR MISCELLANEOUS HYDROCARBONS AT THE TREATING PLANT TO WHICH IT IS DELIVERED.

DISTRIBUTION BY OCC	
	Santa Fe
	File
	Operator
	Transporter (2)

+ Submit 5 copies to appropriate District Office

DISTRICT I

P.O. Box 1980, Hobbs, NM 88241-1980

DISTRICT II

P.O. Drawer DD, Artesia, NM 88211-0719

DISTRICT III

1000 Rio Brazos Rd, Aztec, NM 87410

State of New Mexico

Energy, Minerals and Natural Resources Department

Form C-117 A

Revised 4-1-91

OIL CONSERVATION DIVISION

2040 Pacheco St.

Santa Fe, NM 87505

PERMIT NO. H-22667

TANK CLEANING, SEDIMENT OIL REMOVAL, TRANSPORTATION OF MISCELLANEOUS HYDROCARBONS AND DISPOSAL PERMIT

Operator or Owner SOUTHWEST ROYALTIES Address P.O. BOX 5081, HOBBS, N.M. 88241

Lease or Facility Name MARY WOLF STATE T/A Location SECT 19S R 27E

U.L. - Sec. - Twp. - Rge.

OPERATION TO BE PERFORMED:

☒ Tank Cleaning ☐ Sediment Oil Removal ☐ Transportation of Miscellaneous Hydrocarbons

Operator or Owner Representative authorizing work AL PERRY

Date Work to be Performed 3-17-00

TANK CLEANING DATA Tank Number 25306

Volume 210 BBL

Tank Type WELDED

Volume Below Load Line 14 BBL

SEDIMENT OIL OR MISCELLANEOUS HYDROCARBON DATA

Sediment Oil from: ☐ Pit ☐ Cellar ☐ Other

MISCELLANEOUS OIL

Tank Bottoms From: ☐ Pipeline Station ☐ Crude Terminal ☐ Refinery ☐ Other*

Catchings From: ☐ Gasoline Plant ☐ Gathering Lines ☐ Salt Water Disposal System ☐ Other*

Pipeline Break Oil or Spill ☐

*Other (Explain) _____

VOLUME AND DESTINATION:

Estimated Volume 125 Bbls.

Field test volume of good oil _____ Bbls.

(Not required prior to Division approval)

Destination (Name and Location of treating plant or other facility) MACLASKEY'S TREATING PLANT

MODURMET, N.M.

DESTRUCTION OF SEDIMENT OIL BY:

☐ Burning ☐ Pit Disposal ☐ Use on Roads or firewalls ☐ Other

(Explain) _____

Location of Destruction _____

Justification of Destruction _____

CERTIFICATION: (APPLICATION MAY BE MADE BY EITHER OF THE FOLLOWING)

I hereby certify that the information above is true and complete to the best of my knowledge and belief.

Owner _____

Transporter MACLASKEY'S OIL FIELD SERVICE INC.

By _____

Address P.O. BOX 5081, HOBBS, N.M. 88241

Title _____

Signature Harry D. Reed

Date _____

Title FIELD REP. Date 3/17/00

OIL CONSERVATION DIVISION

Approved By Maria Peterson

Title

CLERK SPECIALIST

Date _____

MAR 17 2000

A COPY OF THIS FORM MUST BE ON LOCATION DURING TANK CLEANING, REMOVAL OF SEDIMENT OIL OR MISCELLANEOUS HYDROCARBONS, AND MUST BE PRESENTED WITH TANK BOTTOMS, SEDIMENT OIL OR MISCELLANEOUS HYDROCARBONS AT THE TREATING PLANT TO WHICH IT IS DELIVERED.

DISTRIBUTION BY OCC	
	Santa Fe
	File
	Operator
	Transporter (2)

4F + Submit 5 copies to /appropriate District Office

DISTRICT I

P.O.Box 1980, Hobbs, NM 88241-1980

DISTRICT II

P.O. Drawer DD, Artesia, NM 88211-0719

DISTRICT III

1000 Rio Brazos Rd, Aztec, NM 87410

State of New Mexico
Energy, Minerals and Natural Resources Department

OIL CONSERVATION DIVISION

2040 Pacheco St.

Santa Fe, NM 87505

Form C-117 A

Revised 4-1-91

PERMIT NO. 4-22666

TANK CLEANING, SEDIMENT OIL REMOVAL, TRANSPORTATION OF MISCELLANEOUS HYDROCARBONS AND DISPOSAL PERMIT

Operator or Owner SOUTHWEST ROYALTIES Address P.O. BOX 5081, HOBBS, N.M. 88241

Lease or Facility Name STATE "A" - 4458 Location SE 36 T17S R29E

U.L. - Sec. - Twp. - Rge.

OPERATION TO BE PERFORMED:

☒ Tank Cleaning ☐ Sediment Oil Removal ☐ Transportation of Miscellaneous Hydrocarbons

Operator or Owner Representative authorizing work AL PERRY

Date Work to be Performed 3-17-00

TANK CLEANING DATA Tank Number 15-10 Volume 500 BBL

Tank Type WELDED

Volume Below Load Line 33 BBL

SEDIMENT OIL OR MISCELLANEOUS HYDROCARBON DATA

Sediment Oil from: ☐ Pit ☐ Cellar ☐ Other

MISCELLANEOUS OIL

Tank Bottoms From: ☐ Pipeline Station ☐ Crude Terminal ☐ Refinery ☐ Other*

Catchings From: ☐ Gasoline Plant ☐ Gathering Lines ☐ Salt Water Disposal System ☐ Other*

Pipeline Break Oil or Spill ☐

*Other (Explain) _____

VOLUME AND DESTINATION: Estimated Volume 145 Bbls. Field test volume of good oil _____ Bbls.
(Not required prior to Division approval)

Destination (Name and Location of treating plant or other facility) MACRAKAY'S TREATING PLANT

MONUMENT, N.M.

DESTRUCTION OF SEDIMENT OIL BY: ☐ Burning ☐ Pit Disposal ☐ Use on Roads or firewalls ☐ Other

(Explain) _____

Location of Destruction _____

Justification of Destruction _____

CERTIFICATION: (APPLICATION MAY BE MADE BY EITHER OF THE FOLLOWING)

I hereby certify that the information above is true and complete to the best of my knowledge and belief.

Owner _____

Transporter MACRAKAY'S OILFIELD SERVICE INC.

By _____

Address P.O. BOX 580, HOBBS, N.M. 88241

Title _____

Signature Harry D. Reed

Date _____

Title FIELD REP Date 3/17/00

OIL CONSERVATION DIVISION

Approved By Wanda Peterson Title CLERK SPECIALIST Date MAR 17 2000

A COPY OF THIS FORM MUST BE ON LOCATION DURING TANK CLEANING, REMOVAL OF SEDIMENT OIL OR MISCELLANEOUS HYDROCARBONS, AND MUST BE PRESENTED WITH TANK BOTTOMS, SEDIMENT OIL OR MISCELLANEOUS HYDROCARBONS AT THE TREATING PLANT TO WHICH IT IS DELIVERED.

DISTRIBUTION BY CO

Santa Fe
File
Operator
Transporter (2)

DISTRICT I

P.O.Box 1980, Hobbs, NM 88241-1980

DISTRICT II

P.O. Drawer DD, Artesia, NM 88211-0719

DISTRICT III

1000 Rio Brazos Rd, Aztec, NM 87410

State of New Mexico

Energy, Minerals and Natural Resources Department

Form C-117 A

Revised 4-1-91

OIL CONSERVATION DIVISION

2040 Pacheco St.

Santa Fe, NM 87505

PERMIT NO. H-22530

TANK CLEANING, SEDIMENT OIL REMOVAL, TRANSPORTATION OF MISCELLANEOUS HYDROCARBONS AND DISPOSAL PERMIT

Operator or Owner Matathon Address PO Box 552, Midland Tx 79702

Lease or Facility Name Goodwin # 1 Location Sec 31 - T19S - R37E

U.L. - Sec. - Twp. - Rge.

OPERATION TO BE PERFORMED:

☐ Tank Cleaning ☐ Sediment Oil Removal ☒ Transportation of Miscellaneous Hydrocarbons

Operator or Owner Representative authorizing work Tony Hallum

Date Work to be Performed 1/27/00

TANK CLEANING DATA Tank Number Frac Tank Volume 500 Bbl

Tank Type

Volume Below Load Line

SEDIMENT OIL OR MISCELLANEOUS HYDROCARBON DATA

Sediment Oil from: ☐ Pit ☐ Cellar ☐ Other

MISCELLANEOUS OIL

Tank Bottoms From: ☐ Pipeline Station ☐ Crude Terminal ☐ Refinery ☐ Other*

Catchings From: ☐ Gasoline Plant ☐ Gathering Lines ☐ Salt Water Disposal System ☐ Other*

Pipeline Break Oil or Spill ☐

*Other (Explain) _____

VOLUME AND DESTINATION: Estimated Volume 100 Bbls. Field test volume of good oil _____ Bbls.

(Not required prior to Division approval)

Destination (Name and Location of treating plant or other facility) MacLuskey Monument Plant

DESTRUCTION OF SEDIMENT OIL BY: ☐ Burning ☐ Pit Disposal ☐ Use on Roads or firewalls ☐ Other

(Explain) _____

Location of Destruction _____

Justification of Destruction _____

CERTIFICATION: (APPLICATION MAY BE MADE BY EITHER OF THE FOLLOWING)

I hereby certify that the information above is true and complete to the best of my knowledge and belief.

Owner _____

Transporter MacLuskey Oilfield Svcs

By _____

Address PO 580, Hobbs NM 88241

Title _____

Signature Alen Bruns

Date _____

Title Sales Rep Date 1-27-00

OIL CONSERVATION DIVISION

Approved By Nelda Maza Title Senior Work Processor Date 1-27-00

A COPY OF THIS FORM MUST BE ON LOCATION DURING TANK CLEANING, REMOVAL OF SEDIMENT OIL OR MISCELLANEOUS HYDROCARBONS, AND MUST BE PRESENTED WITH TANK BOTTOMS, SEDIMENT OIL OR MISCELLANEOUS HYDROCARBONS AT THE TREATING PLANT TO WHICH IT IS DELIVERED.

DISTRIBUTION BY OCD	
	Santa Fe
	File
	Operator
	Transporter (2)