

NM1 - 26

C-117

YEAR(S):

2001

District I
1625 N. French Dr., Hobbs, NM 88240
District II
811 South First, Artesia, NM 88210
District III
1000 Rio Brazos Road, Aztec, NM 87410
District IV
2040 South Pacheco, Santa Fe, NM 87505

State of New Mexico
Energy Minerals and Natural Resources

Oil Conservation Division
2040 South Pacheco
Santa Fe, NM 87505

Form C-117 A
Revised March 17, 1999

Submit 5 Copies to
Appropriate District Office

PERMIT NO. H-24157

TANK CLEANING, SEDIMENT OIL REMOVAL, TRANSPORTATION OF MISCELLANEOUS HYDROCARBONS AND DISPOSAL PERMIT

Operator or Owner Rice Operating Address 122 W Taylor Hobbs NM 88240
Lease or Facility Name K-33 Location 33-19-37
U.L. - Sec. - Twp. - Rge.

OPERATION TO BE PERFORMED:

☐ Tank Cleaning ☐ Sediment Oil Removal ☒ Transportation of Miscellaneous Hydrocarbons

Operator or Owner Representative authorizing work Craig

Date Work to be Performed 12-14-01

TANK CLEANING DATA Tank Number _____ Volume _____

Tank Type _____ Volume Below Load Line _____

SEDIMENT OIL OR MISCELLANEOUS HYDROCARBON DATA

Sediment Oil from: ☐ Pit ☐ Cellar ☐ Other

MISCELLANEOUS OIL

Tank Bottoms From: ☐ Pipeline Station ☐ Crude Terminal ☐ Refinery ☐ Other*

Catchings From: ☐ Gasoline Plant ☐ Gathering Lines ☒ Salt Water Disposal System ☐ Other*

☐ Pipeline Break Oil or Spill

*Other (Explain) _____

VOLUME AND DESTINATION: Estimated Volume 100 Bbls. Field test volume of good oil 100.71 Bbls.
(Not required prior to Division approval)

Destination (Name and Location of treating plant or other facility) Jenex Operating 11100 S Eunice Highway 18
P O Box 308 Hobbs NM 88241

DESTRUCTION OF SEDIMENT OIL BY: ☐ Burning ☐ Pit Disposal ☐ Use on Roads or firewalls ☐ Other

(Explain) _____

Location of Destruction _____

Justification of Destruction _____

CERTIFICATION: (APPLICATION MAY BE MADE BY EITHER OF THE FOLLOWING)

I hereby certify that the information above is true and complete to the best of my knowledge and belief.

Owner _____

Transporter Jenex Operating

By _____

Address P O Box 308 Hobbs NM 88241

Title _____

Signature [Signature]

Date _____

Title Plant Manager Date 12-14-01

OIL CONSERVATION DIVISION

Approved By Marie Peterson

MARIE PETERSON
Title GEOLOGICAL / PETROLEUM
TECHNICIAN

Date _____

DEC 14 2001

A COPY OF THIS FORM MUST BE ON LOCATION DURING TANK CLEANING, REMOVAL OF SEDIMENT OIL OR MISCELLANEOUS HYDROCARBONS, AND MUST BE PRESENTED WITH TANK BOTTOMS, SEDIMENT OIL OR MISCELLANEOUS HYDROCARBONS AT THE TREATING PLANT TO WHICH IT IS DELIVERED.

DISTRIBUTION BY OCD	
	Santa Fe
	File
	Operator
	Transporter (2)

District I
1625 N. French Dr., Hobbs, NM 88240
District II
811 South First, Artesia, NM 88210
District III
1000 Rio Brazos Road, Aztec, NM 87410
District IV
2040 South Pacheco, Santa Fe, NM 87505

State of New Mexico
Energy Minerals and Natural Resources

Oil Conservation Division
2040 South Pacheco
Santa Fe, NM 87505

Form C-117 A
Revised March 17, 1999

Submit 5 Copies to
Appropriate District Office

PERMIT NO. H-24156

TANK CLEANING, SEDIMENT OIL REMOVAL, TRANSPORTATION OF MISCELLANEOUS HYDROCARBONS AND DISPOSAL PERMIT

Operator or Owner HRC Inc Address P.O. Box 5102 Hobbs NM 88241
Lease or Facility Name ET2 SWD Location 26-19-38
U.L. - Sec. - Twp. - Rge.

OPERATION TO BE PERFORMED:

☐ Tank Cleaning ☐ Sediment Oil Removal ☒ Transportation of Miscellaneous Hydrocarbons

Operator or Owner Representative authorizing work Gary

Date Work to be Performed 12-13-1

TANK CLEANING DATA Tank Number _____ Volume _____

Tank Type _____ Volume Below Load Line _____

SEDIMENT OIL OR MISCELLANEOUS HYDROCARBON DATA

Sediment Oil from: ☐ Pit ☐ Cellar ☐ Other

MISCELLANEOUS OIL

Tank Bottoms From: ☐ Pipeline Station ☐ Crude Terminal ☐ Refinery ☐ Other*

Catchings From: ☐ Gasoline Plant ☐ Gathering Lines ☒ Salt Water Disposal System ☐ Other*

☐ Pipeline Break Oil or Spill

*Other (Explain) _____

VOLUME AND DESTINATION: Estimated Volume 150 Bbls. Field test volume of good oil 144.85 Bbls.
(Not required prior to Division approval)

Destination (Name and Location of treating plant or other facility) Jenex Operating 11100 S Eunice Highway 18
P O Box 308 Hobbs NM 88241

DESTRUCTION OF SEDIMENT OIL BY: ☐ Burning ☐ Pit Disposal ☐ Use on Roads or firewalls ☐ Other

(Explain) _____

Location of Destruction _____

Justification of Destruction _____

CERTIFICATION: (APPLICATION MAY BE MADE BY EITHER OF THE FOLLOWING)

I hereby certify that the information above is true and complete to the best of my knowledge and belief.

Owner _____

Transporter Jenex Operating

By _____

Address P O Box 308 Hobbs NM 88241

Title _____

Signature [Signature]

Date _____

Title Plant Manager Date 12-13-1

OIL CONSERVATION DIVISION

Approved By Marie Peterson Title MARIE PETERSON Date DEC 14 2001
GEOLOGICAL / PETROLEUM
TECHNICIAN

A COPY OF THIS FORM MUST BE ON LOCATION DURING TANK CLEANING, REMOVAL OF SEDIMENT OIL OR MISCELLANEOUS HYDROCARBONS, AND MUST BE PRESENTED WITH TANK BOTTOMS, SEDIMENT OIL OR MISCELLANEOUS HYDROCARBONS AT THE TREATING PLANT TO WHICH IT IS DELIVERED.

DISTRIBUTION BY OCD	
	Santa Fe
	File
	Operator
	Transporter (2)

District I
1625 N. French Dr., Hobbs, NM 88240
District II
811 South First, Artesia, NM 88210
District III
1000 Rio Brazos Road, Aztec, NM 87410
District IV
2040 South Pacheco, Santa Fe, NM 87505

State of New Mexico
Energy Minerals and Natural Resources

Oil Conservation Division
2040 South Pacheco
Santa Fe, NM 87505

Form C-117 A
Revised March 17, 1999

Submit 5 Copies to
Appropriate District Office

PERMIT NO. H-24155

TANK CLEANING, SEDIMENT OIL REMOVAL, TRANSPORTATION OF MISCELLANEOUS HYDROCARBONS AND DISPOSAL PERMIT

Operator or Owner Sundance Services Address P.O. Box 1737 Eunice NM 88231
Lease or Facility Name Prabo Facility Location 29-21-38
U.L. - Sec. - Twp. - Rge.

OPERATION TO BE PERFORMED:

☐ Tank Cleaning ☐ Sediment Oil Removal ☒ Transportation of Miscellaneous Hydrocarbons

Operator or Owner Representative authorizing work Kelly

Date Work to be Performed 12-13-01

TANK CLEANING DATA Tank Number _____ Volume _____

Tank Type _____ Volume Below Load Line _____

SEDIMENT OIL OR MISCELLANEOUS HYDROCARBON DATA

Sediment Oil from: ☐ Pit ☐ Cellar ☐ Other

MISCELLANEOUS OIL

Tank Bottoms From: ☐ Pipeline Station ☐ Crude Terminal ☐ Refinery ☐ Other*

Catchings From: ☐ Gasoline Plant ☐ Gathering Lines ☒ Salt Water Disposal System ☐ Other*

☐ Pipeline Break Oil or Spill

*Other (Explain) _____

VOLUME AND DESTINATION: Estimated Volume 550 Bbls. Field test volume of good oil 692.81 Bbls.
(Not required prior to Division approval)

Destination (Name and Location of treating plant or other facility) Jenex Operating 11100 S Eunice Highway 18
P O Box 308 Hobbs NM 88241

DESTRUCTION OF SEDIMENT OIL BY: ☐ Burning ☐ Pit Disposal ☐ Use on Roads or firewalls ☐ Other

(Explain) _____

Location of Destruction _____

Justification of Destruction _____

CERTIFICATION: (APPLICATION MAY BE MADE BY EITHER OF THE FOLLOWING)

I hereby certify that the information above is true and complete to the best of my knowledge and belief.

Owner _____

Transporter Jenex Operating

By _____

Address P O Box 308 Hobbs NM 88241

Title _____

Signature [Signature]

Date _____

Title Plant Manager Date 12-12-1

OIL CONSERVATION DIVISION

Approved By Marie Peterson Title GEOLOGICAL / PETROLEUM
TECHNICIAN

Date _____

JAN 03 2002

A COPY OF THIS FORM MUST BE ON LOCATION DURING TANK CLEANING, REMOVAL OF SEDIMENT OIL OR MISCELLANEOUS HYDROCARBONS, AND MUST BE PRESENTED WITH TANK BOTTOMS, SEDIMENT OIL OR MISCELLANEOUS HYDROCARBONS AT THE TREATING PLANT TO WHICH IT IS DELIVERED.

DISTRIBUTION BY OCD	
	Santa Fe
	File
	Operator
	Transporter (2)

District I
1625 N. French Dr., Hobbs, NM 88240
District II
811 South First, Artesia, NM 88210
District III
1000 Rio Brazos Road, Aztec, NM 87410
District IV
2040 South Pacheco, Santa Fe, NM 87505

State of New Mexico
Energy Minerals and Natural Resources

Oil Conservation Division
2040 South Pacheco
Santa Fe, NM 87505

Form C-117 A
Revised March 17, 1999

Submit 5 Copies to
Appropriate District Office

PERMIT NO. H-24151

TANK CLEANING, SEDIMENT OIL REMOVAL, TRANSPORTATION OF MISCELLANEOUS HYDROCARBONS AND DISPOSAL PERMIT

Operator or Owner Rice Operating Address 122 W Taylor Hobbs Nm 88240
Lease or Facility Name M-33 Location 33-20-37
U.L. - Sec. - Twp. - Rge.

OPERATION TO BE PERFORMED:

☐ Tank Cleaning ☐ Sediment Oil Removal ☒ Transportation of Miscellaneous Hydrocarbons

Operator or Owner Representative authorizing work Craig

Date Work to be Performed 12-12-1

TANK CLEANING DATA Tank Number _____ Volume _____

Tank Type _____ Volume Below Load Line _____

SEDIMENT OIL OR MISCELLANEOUS HYDROCARBON DATA

Sediment Oil from: ☐ Pit ☐ Cellar ☐ Other

MISCELLANEOUS OIL

Tank Bottoms From: ☐ Pipeline Station ☐ Crude Terminal ☐ Refinery ☐ Other*

Catchings From: ☐ Gasoline Plant ☐ Gathering Lines ☒ Salt Water Disposal System ☐ Other*

☐ Pipeline Break Oil or Spill

*Other (Explain) _____

VOLUME AND DESTINATION: Estimated Volume 150 Bbls. Field test volume of good oil 112.55 Bbls.
(Not required prior to Division approval)

Destination (Name and Location of treating plant or other facility) Jenex Operating 11100 S Eunice Highway 18
P O Box 308 Hobbs NM 88241

DESTRUCTION OF SEDIMENT OIL BY: ☐ Burning ☐ Pit Disposal ☐ Use on Roads or firewalls ☐ Other

(Explain) _____

Location of Destruction _____

Justification of Destruction _____

CERTIFICATION: (APPLICATION MAY BE MADE BY EITHER OF THE FOLLOWING)

I hereby certify that the information above is true and complete to the best of my knowledge and belief.

Owner _____

Transporter Jenex Operating

By _____

Address P O Box 308 Hobbs NM 88241

Title _____

Signature [Signature]

Date _____

Title Plant Manager Date 12-12-1

OIL CONSERVATION DIVISION

Approved By Marie Peterson Title MARIE PETERSON
GEOLOGICAL / PETROLEUM
TECHNICIAN

DEC 14 2001

DISTRIBUTION BY OCD	
	Santa Fe
	File
	Operator
	Transporter (2)

A COPY OF THIS FORM MUST BE ON LOCATION DURING TANK CLEANING, REMOVAL OF SEDIMENT OIL OR MISCELLANEOUS HYDROCARBONS, AND MUST BE PRESENTED WITH TANK BOTTOMS, SEDIMENT OIL OR MISCELLANEOUS HYDROCARBONS AT THE TREATING PLANT TO WHICH IT IS DELIVERED.

District I
1625 N. French Dr., Hobbs, NM 88240
District II
811 South First, Artesia, NM 88210
District III
1000 Rio Brazos Road, Aztec, NM 87410
District IV
2040 South Pacheco, Santa Fe, NM 87505

State of New Mexico
Energy Minerals and Natural Resources

Oil Conservation Division
2040 South Pacheco
Santa Fe, NM 87505

Form C-117 A
Revised March 17, 1999

Submit 5 Copies to
Appropriate District Office

PERMIT NO. H-24150

TANK CLEANING, SEDIMENT OIL REMOVAL, TRANSPORTATION OF MISCELLANEOUS HYDROCARBONS AND DISPOSAL PERMIT

Operator or Owner Rice Operating Address 122 W Taylor Hobbs NM 88240
Lease or Facility Name F-30 Location 30-18-39
U.L. - Sec. - Twp. - Rge.

OPERATION TO BE PERFORMED:

☐ Tank Cleaning ☐ Sediment Oil Removal ☒ Transportation of Miscellaneous Hydrocarbons

Operator or Owner Representative authorizing work Craig

Date Work to be Performed 12-12-1

TANK CLEANING DATA Tank Number _____ Volume _____

Tank Type _____ Volume Below Load Line _____

SEDIMENT OIL OR MISCELLANEOUS HYDROCARBON DATA

Sediment Oil from: ☐ Pit ☐ Cellar ☐ Other

MISCELLANEOUS OIL

Tank Bottoms From: ☐ Pipeline Station ☐ Crude Terminal ☐ Refinery ☐ Other*

Catchings From: ☐ Gasoline Plant ☐ Gathering Lines ☒ Salt Water Disposal System ☐ Other*

☐ Pipeline Break Oil or Spill

*Other (Explain) _____

VOLUME AND DESTINATION: Estimated Volume 100 Bbls. Field test volume of good oil 62.35 Bbls.
(Not required prior to Division approval)

Destination (Name and Location of treating plant or other facility) Jenex Operating 11100 S Eunice Highway 18
P O Box 308 Hobbs NM 88241

DESTRUCTION OF SEDIMENT OIL BY: ☐ Burning ☐ Pit Disposal ☐ Use on Roads or firewalls ☐ Other

(Explain) _____

Location of Destruction _____

Justification of Destruction _____

CERTIFICATION: (APPLICATION MAY BE MADE BY EITHER OF THE FOLLOWING)

I hereby certify that the information above is true and complete to the best of my knowledge and belief.

Owner _____

Transporter Jenex Operating

By _____

Address P O Box 308 Hobbs NM 88241

Title _____

Signature [Signature]

Date _____

Title Plant Manager Date 12-12-1

OIL CONSERVATION DIVISION

Approved By Marie Peterson Title MARIE PETERSON Date _____
GEOLOGICAL / PETROLEUM
TECHNICIAN

DEC 14 2001

A COPY OF THIS FORM MUST BE ON LOCATION DURING TANK CLEANING, REMOVAL OF SEDIMENT OIL OR MISCELLANEOUS HYDROCARBONS, AND MUST BE PRESENTED WITH TANK BOTTOMS, SEDIMENT OIL OR MISCELLANEOUS HYDROCARBONS AT THE TREATING PLANT TO WHICH IT IS DELIVERED.

DISTRIBUTION BY OCD	
	Santa Fe
	File
	Operator
	Transporter (2)

District I
1625 N. French Dr., Hobbs, NM 88240
District II
811 South First, Artesia, NM 88210
District III
1000 Rio Brazos Road, Aztec, NM 87410
District IV
2040 South Pacheco, Santa Fe, NM 87505

State of New Mexico
Energy Minerals and Natural Resources

Oil Conservation Division
2040 South Pacheco
Santa Fe, NM 87505

Form C-117 A
Revised March 17, 1999

Submit 5 Copies to
Appropriate District Office

PERMIT NO. H-24125

TANK CLEANING, SEDIMENT OIL REMOVAL, TRANSPORTATION OF MISCELLANEOUS HYDROCARBONS AND DISPOSAL PERMIT

Operator or Owner Key Energy Address Box 99 Eunice NM 88231
Lease or Facility Name Christmas SWD Location 28-22-37
U.L. - Sec. - Twp. - Rge.

OPERATION TO BE PERFORMED:

☐ Tank Cleaning ☐ Sediment Oil Removal ☒ Transportation of Miscellaneous Hydrocarbons

Operator or Owner Representative authorizing work Eddy

Date Work to be Performed 12-12-1

TANK CLEANING DATA Tank Number _____ Volume _____

Tank Type _____ Volume Below Load Line _____

SEDIMENT OIL OR MISCELLANEOUS HYDROCARBON DATA

Sediment Oil from: ☐ Pit ☐ Cellar ☐ Other

MISCELLANEOUS OIL

Tank Bottoms From: ☐ Pipeline Station ☐ Crude Terminal ☐ Refinery ☐ Other*

Catchings From: ☐ Gasoline Plant ☐ Gathering Lines ☒ Salt Water Disposal System ☐ Other*

☐ Pipeline Break Oil or Spill

*Other (Explain) _____

VOLUME AND DESTINATION: Estimated Volume 375 Bbls. Field test volume of good oil 330.81 Bbls.
(Not required prior to Division approval)

Destination (Name and Location of treating plant or other facility) Jenex Operating 11100 S Eunice Highway 18
P O Box 308 Hobbs NM 88241

DESTRUCTION OF SEDIMENT OIL BY: ☐ Burning ☐ Pit Disposal ☐ Use on Roads or firewalls ☐ Other

(Explain) _____

Location of Destruction _____

Justification of Destruction _____

CERTIFICATION: (APPLICATION MAY BE MADE BY EITHER OF THE FOLLOWING)

I hereby certify that the information above is true and complete to the best of my knowledge and belief.

Owner _____

Transporter Jenex Operating

By _____

Address P O Box 308 Hobbs NM 88241

Title _____

Signature [Signature]

Date _____

Title Plant Manager Date 12-11-1

OIL CONSERVATION DIVISION

Approved By Marie Peterson Title MARIE PETERSON
GEOLOGICAL / PETROLEUM
TECHNICIAN

Date _____

DEC 14 2001

A COPY OF THIS FORM MUST BE ON LOCATION DURING TANK CLEANING, REMOVAL OF SEDIMENT OIL OR MISCELLANEOUS HYDROCARBONS, AND MUST BE PRESENTED WITH TANK BOTTOMS, SEDIMENT OIL OR MISCELLANEOUS HYDROCARBONS AT THE TREATING PLANT TO WHICH IT IS DELIVERED.

DISTRIBUTION BY OCD	
	Santa Fe
	File
	Operator
	Transporter (2)

District I
1625 N. French Dr., Hobbs, NM 88240
District II
811 South First, Artesia, NM 88210
District III
1000 Rio Brazos Road, Aztec, NM 87410
District IV
2040 South Pacheco, Santa Fe, NM 87505

State of New Mexico
Energy Minerals and Natural Resources

Oil Conservation Division
2040 South Pacheco
Santa Fe, NM 87505

Form C-117 A
Revised March 17, 1999

Submit 5 Copies to
Appropriate District Office

PERMIT NO. H-24124

TANK CLEANING, SEDIMENT OIL REMOVAL, TRANSPORTATION OF MISCELLANEOUS HYDROCARBONS AND DISPOSAL PERMIT

Operator or Owner CRI Address P.O. Box 388 Hobbs NM 88241

Lease or Facility Name Hobbs plant Location 27-20-32

U.L. - Sec. - Twp. - Rge.

OPERATION TO BE PERFORMED:

☐ Tank Cleaning ☐ Sediment Oil Removal ☒ Transportation of Miscellaneous Hydrocarbons

Operator or Owner Representative authorizing work John

Date Work to be Performed 12-12-1

TANK CLEANING DATA Tank Number _____ Volume _____

Tank Type _____ Volume Below Load Line _____

SEDIMENT OIL OR MISCELLANEOUS HYDROCARBON DATA

Sediment Oil from: ☐ Pit ☐ Cellar ☐ Other

MISCELLANEOUS OIL

Tank Bottoms From: ☐ Pipeline Station ☐ Crude Terminal ☐ Refinery ☐ Other*

Catchings From: ☐ Gasoline Plant ☐ Gathering Lines ☒ Salt Water Disposal System ☐ Other*

☐ Pipeline Break Oil or Spill

*Other (Explain) _____

VOLUME AND DESTINATION: Estimated Volume 375 Bbls. Field test volume of good oil 361.74 Bbls.
(Not required prior to Division approval)

Destination (Name and Location of treating plant or other facility) Jenex Operating 11100 S Eunice Highway 18
P O Box 308 Hobbs NM 88241

DESTRUCTION OF SEDIMENT OIL BY: ☐ Burning ☐ Pit Disposal ☐ Use on Roads or firewalls ☐ Other

(Explain) _____

Location of Destruction _____

Justification of Destruction _____

CERTIFICATION: (APPLICATION MAY BE MADE BY EITHER OF THE FOLLOWING)

I hereby certify that the information above is true and complete to the best of my knowledge and belief.

Owner _____

Transporter Jenex Operating

By _____

Address P O Box 308 Hobbs NM 88241

Title _____

Signature [Signature]

Date _____

Title Plant Manager Date 12-10-1

OIL CONSERVATION DIVISION

Approved By Marie Peterson Title MARIE PETERSON Date DEC 14 2001
GEOLOGICAL / PETROLEUM
TECHNICIAN

A COPY OF THIS FORM MUST BE ON LOCATION DURING TANK CLEANING, REMOVAL OF SEDIMENT OIL OR MISCELLANEOUS HYDROCARBONS, AND MUST BE PRESENTED WITH TANK BOTTOMS, SEDIMENT OIL OR MISCELLANEOUS HYDROCARBONS AT THE TREATING PLANT TO WHICH IT IS DELIVERED.

DISTRIBUTION BY OCD	
	Santa Fe
	File
	Operator
	Transporter (2)

District I
1625 N. French Dr., Hobbs, NM 88240
District II
811 South First, Artesia, NM 88210
District III
1000 Rio Brazos Road, Aztec, NM 87410
District IV
2040 South Pacheco, Santa Fe, NM 87505

State of New Mexico
Energy Minerals and Natural Resources

Oil Conservation Division
2040 South Pacheco
Santa Fe, NM 87505

Form C-117 A
Revised March 17, 1999

Submit 5 Copies to
Appropriate District Office

PERMIT NO. H-24123

TANK CLEANING, SEDIMENT OIL REMOVAL, TRANSPORTATION OF MISCELLANEOUS HYDROCARBONS AND DISPOSAL PERMIT

Operator or Owner Basin Alliance Address Box 1378 Hobbs NM 88241

Lease or Facility Name A.T. State SWO Location 33-18-36
U.L. - Sec. - Twp. - Rge.

OPERATION TO BE PERFORMED:

☐ Tank Cleaning ☐ Sediment Oil Removal ☒ Transportation of Miscellaneous Hydrocarbons

Operator or Owner Representative authorizing work Hugo

Date Work to be Performed 12-11-1

TANK CLEANING DATA Tank Number _____ Volume _____

Tank Type _____ Volume Below Load Line _____
SEDIMENT OIL OR MISCELLANEOUS HYDROCARBON DATA

Sediment Oil from: ☐ Pit ☐ Cellar ☐ Other

MISCELLANEOUS OIL

Tank Bottoms From: ☐ Pipeline Station ☐ Crude Terminal ☐ Refinery ☐ Other*

Catchings From: ☐ Gasoline Plant ☐ Gathering Lines ☒ Salt Water Disposal System ☐ Other*
☐ Pipeline Break Oil or Spill

*Other (Explain) _____

VOLUME AND DESTINATION: Estimated Volume 370 Bbls. Field test volume of good oil 308.88 Bbls.
(Not required prior to Division approval)

Destination (Name and Location of treating plant or other facility) Jenex Operating 11100 S Eunice Highway 18
P O Box 308 Hobbs NM 88241

DESTRUCTION OF SEDIMENT OIL BY: ☐ Burning ☐ Pit Disposal ☐ Use on Roads or firewalls ☐ Other

(Explain) _____

Location of Destruction _____

Justification of Destruction _____

CERTIFICATION: (APPLICATION MAY BE MADE BY EITHER OF THE FOLLOWING)

I hereby certify that the information above is true and complete to the best of my knowledge and belief.

Owner _____

Transporter Jenex Operating

By _____

Address P O Box 308 Hobbs NM 88241

Title _____

Signature [Signature]

Date _____

Title Plant Manager Date 12-10-1

OIL CONSERVATION DIVISION

Approved By Marie Peterson Title MARIE PETERSON Date DEC 14 2001
GEOLOGICAL / PETROLEUM
TECHNICIAN

A COPY OF THIS FORM MUST BE ON LOCATION DURING TANK CLEANING, REMOVAL OF SEDIMENT OIL OR MISCELLANEOUS HYDROCARBONS, AND MUST BE PRESENTED WITH TANK BOTTOMS, SEDIMENT OIL OR MISCELLANEOUS HYDROCARBONS AT THE TREATING PLANT TO WHICH IT IS DELIVERED.

DISTRIBUTION BY OCD	
	Santa Fe
	File
	Operator
	Transporter (2)

District I
1625 N. French Dr., Hobbs, NM 88240
District II
811 South First, Artesia, NM 88210
District III
1000 Rio Brazos Road, Aztec, NM 87410
District IV
2040 South Pacheco, Santa Fe, NM 87505

State of New Mexico
Energy Minerals and Natural Resources

Oil Conservation Division
2040 South Pacheco
Santa Fe, NM 87505

Form C-117 A
Revised March 17, 1999

Submit 5 Copies to
Appropriate District Office

PERMIT NO. H-24122

TANK CLEANING, SEDIMENT OIL REMOVAL, TRANSPORTATION OF MISCELLANEOUS HYDROCARBONS AND DISPOSAL PERMIT

Operator or Owner Key Energy Address Box 99 Eunice NM 88231
Lease or Facility Name Atha #1 SWD Location 31-21-36
U.L. - Sec. - Twp. - Rge.

OPERATION TO BE PERFORMED:

☐ Tank Cleaning ☐ Sediment Oil Removal ☒ Transportation of Miscellaneous Hydrocarbons

Operator or Owner Representative authorizing work Eddy

Date Work to be Performed 12-11-1

TANK CLEANING DATA Tank Number _____ Volume _____

Tank Type _____ Volume Below Load Line _____

SEDIMENT OIL OR MISCELLANEOUS HYDROCARBON DATA

Sediment Oil from: ☐ Pit ☐ Cellar ☐ Other

MISCELLANEOUS OIL

Tank Bottoms From: ☐ Pipeline Station ☐ Crude Terminal ☐ Refinery ☐ Other*

Catchings From: ☐ Gasoline Plant ☐ Gathering Lines ☒ Salt Water Disposal System ☐ Other*

☐ Pipeline Break Oil or Spill

*Other (Explain) _____

VOLUME AND DESTINATION: Estimated Volume 190 Bbls. Field test volume of good oil 176.69 Bbls.
(Not required prior to Division approval)

Destination (Name and Location of treating plant or other facility) Jenex Operating 11100 S Eunice Highway 18
P O Box 308 Hobbs NM 88241

DESTRUCTION OF SEDIMENT OIL BY: ☐ Burning ☐ Pit Disposal ☐ Use on Roads or firewalls ☐ Other

(Explain) _____

Location of Destruction _____

Justification of Destruction _____

CERTIFICATION: (APPLICATION MAY BE MADE BY EITHER OF THE FOLLOWING)

I hereby certify that the information above is true and complete to the best of my knowledge and belief.

Owner _____

Transporter Jenex Operating

By _____

Address P O Box 308 Hobbs NM 88241

Title _____

Signature [Signature]

Date _____

Title Plant Manager Date 12-10-1

OIL CONSERVATION DIVISION

Approved By Marie Peterson Title MARIE PETERSON Date DEC 14 2001
GEOLOGICAL / PETROLEUM
TECHNICIAN

A COPY OF THIS FORM MUST BE ON LOCATION DURING TANK CLEANING, REMOVAL OF SEDIMENT OIL OR MISCELLANEOUS HYDROCARBONS, AND MUST BE PRESENTED WITH TANK BOTTOMS, SEDIMENT OIL OR MISCELLANEOUS HYDROCARBONS AT THE TREATING PLANT TO WHICH IT IS DELIVERED.

DISTRIBUTION BY OCD	
	Santa Fe
	File
	Operator
	Transporter (2)

District I
1625 N. French Dr., Hobbs, NM 88240
District II
811 South First, Artesia, NM 88210
District III
1000 Rio Brazos Road, Aztec, NM 87410
District IV
2040 South Pacheco, Santa Fe, NM 87505

State of New Mexico
Energy Minerals and Natural Resources

Oil Conservation Division
2040 South Pacheco
Santa Fe, NM 87505

Form C-117 A
Revised March 17, 1999

Submit 5 Copies to
Appropriate District Office

PERMIT NO. H-24121

TANK CLEANING, SEDIMENT OIL REMOVAL, TRANSPORTATION OF MISCELLANEOUS HYDROCARBONS AND DISPOSAL PERMIT

Operator or Owner Rice Operating Address 122 W Taylor Hobbs NM 88240
Lease or Facility Name N-18 Location 18-22-37
U.L. - Sec. - Twp. - Rge.

OPERATION TO BE PERFORMED:

☐ Tank Cleaning ☐ Sediment Oil Removal ☒ Transportation of Miscellaneous Hydrocarbons

Operator or Owner Representative authorizing work Craig

Date Work to be Performed 12-10-1

TANK CLEANING DATA Tank Number _____ Volume _____

Tank Type _____ Volume Below Load Line _____

SEDIMENT OIL OR MISCELLANEOUS HYDROCARBON DATA

Sediment Oil from: ☐ Pit ☐ Cellar ☐ Other

MISCELLANEOUS OIL

Tank Bottoms From: ☐ Pipeline Station ☐ Crude Terminal ☐ Refinery ☐ Other*

Catchings From: ☐ Gasoline Plant ☐ Gathering Lines ☒ Salt Water Disposal System ☐ Other*

☐ Pipeline Break Oil or Spill

*Other (Explain) _____

VOLUME AND DESTINATION: Estimated Volume 150 Bbls. Field test volume of good oil _____ Bbls.
(Not required prior to Division approval)

Destination (Name and Location of treating plant or other facility) Jenex Operating 11100 S Eunice Highway 18
P O Box 308 Hobbs NM 88241

DESTRUCTION OF SEDIMENT OIL BY: ☐ Burning ☐ Pit Disposal ☐ Use on Roads or firewalls ☐ Other

(Explain) _____

Location of Destruction _____

Justification of Destruction _____

CERTIFICATION: (APPLICATION MAY BE MADE BY EITHER OF THE FOLLOWING)

I hereby certify that the information above is true and complete to the best of my knowledge and belief.

Owner _____ Transporter Jenex Operating
By _____ Address P O Box 308 Hobbs NM 88241
Title _____ Signature [Signature]
Date _____ Title Plant Manager Date 12-10-1

OIL CONSERVATION DIVISION

Approved By Marie Peterson Title MARIE PETERSON Date _____
GEOLOGICAL / PETROLEUM
TECHNICIAN

A COPY OF THIS FORM MUST BE ON LOCATION DURING TANK CLEANING, REMOVAL OF SEDIMENT OIL OR MISCELLANEOUS HYDROCARBONS, AND MUST BE PRESENTED WITH TANK BOTTOMS, SEDIMENT OIL OR MISCELLANEOUS HYDROCARBONS AT THE TREATING PLANT TO WHICH IT IS DELIVERED.

DEC 14 2001

DISTRIBUTION BY OCD	
	Santa Fe
	File
	Operator
	Transporter (2)

District I
1625 N. French Dr., Hobbs, NM 88240
District II
811 South First, Artesia, NM 88210
District III
1000 Rio Brazos Road, Aztec, NM 87410
District IV
2040 South Pacheco, Santa Fe, NM 87505

State of New Mexico
Energy Minerals and Natural Resources

Oil Conservation Division
2040 South Pacheco
Santa Fe, NM 87505

Form C-117 A
Revised March 17, 1999

Submit 5 Copies to
Appropriate District Office

PERMIT NO. H-24116

TANK CLEANING, SEDIMENT OIL REMOVAL, TRANSPORTATION OF MISCELLANEOUS HYDROCARBONS AND DISPOSAL PERMIT

Operator or Owner Rice Operating Address 122 W Taylor Hobbs NM 88240
Lease or Facility Name K-33 Location 33-19-37
U.L. - Sec. - Twp. - Rge.

OPERATION TO BE PERFORMED:

☐ Tank Cleaning ☐ Sediment Oil Removal ☒ Transportation of Miscellaneous Hydrocarbons

Operator or Owner Representative authorizing work Craig

Date Work to be Performed 12-8-01

TANK CLEANING DATA

Tank Number _____

Volume _____

Tank Type _____

Volume Below Load Line _____

SEDIMENT OIL OR MISCELLANEOUS HYDROCARBON DATA

Sediment Oil from: ☐ Pit ☐ Cellar ☐ Other

MISCELLANEOUS OIL

Tank Bottoms From: ☐ Pipeline Station ☐ Crude Terminal ☐ Refinery ☐ Other*

Catchings From: ☐ Gasoline Plant ☐ Gathering Lines ☒ Salt Water Disposal System ☐ Other*

☐ Pipeline Break Oil or Spill

*Other (Explain) _____

VOLUME AND DESTINATION:

Estimated Volume 500 Bbls.

Field test volume of good oil 561.13 Bbls.
(Not required prior to Division approval)

Destination (Name and Location of treating plant or other facility) Jenex Operating 11100 S Eunice Highway 18
P O Box 308 Hobbs NM 88241

DESTRUCTION OF SEDIMENT OIL BY:

☐ Burning ☐ Pit Disposal ☐ Use on Roads or firewalls ☐ Other

(Explain) _____

Location of Destruction _____

Justification of Destruction _____

CERTIFICATION: (APPLICATION MAY BE MADE BY EITHER OF THE FOLLOWING)

I hereby certify that the information above is true and complete to the best of my knowledge and belief.

Owner _____

Transporter Jenex Operating

By _____

Address P O Box 308 Hobbs NM 88241

Title _____

Signature [Signature]

Date _____

Title Plant Manager

Date 12-8-01

OIL CONSERVATION DIVISION

Approved By Marie Peterson

Title MARIE PETERSON
GEOLOGICAL / PETROLEUM
TECHNICIAN

Date _____

DEC 14 2001

A COPY OF THIS FORM MUST BE ON LOCATION DURING TANK CLEANING, REMOVAL OF SEDIMENT OIL OR MISCELLANEOUS HYDROCARBONS, AND MUST BE PRESENTED WITH TANK BOTTOMS, SEDIMENT OIL OR MISCELLANEOUS HYDROCARBONS AT THE TREATING PLANT TO WHICH IT IS DELIVERED.

DISTRIBUTION BY OCD	
	Santa Fe
	File
	Operator
	Transporter (2)

District I
1625 N. French Dr., Hobbs, NM 88240
District II
811 South First, Artesia, NM 88210
District III
1000 Rio Brazos Road, Aztec, NM 87410
District IV
2040 South Pacheco, Santa Fe, NM 87505

State of New Mexico
Energy Minerals and Natural Resources

Oil Conservation Division
2040 South Pacheco
Santa Fe, NM 87505

Form C-117 A
Revised March 17, 1999

Submit 5 Copies to
Appropriate District Office

PERMIT NO. H-24115

TANK CLEANING, SEDIMENT OIL REMOVAL, TRANSPORTATION OF MISCELLANEOUS HYDROCARBONS AND DISPOSAL PERMIT

Operator or Owner HRC Inc. Address P.O. Box 5102 Hobbs Nm 88241
Lease or Facility Name Hobbs State #3 SWD Location 29-18-38
U.L. - Sec. - Twp. - Rge.

OPERATION TO BE PERFORMED:

☐ Tank Cleaning ☐ Sediment Oil Removal ☒ Transportation of Miscellaneous Hydrocarbons

Operator or Owner Representative authorizing work Gary

Date Work to be Performed 12-7-1

TANK CLEANING DATA Tank Number _____ Volume _____

Tank Type _____ Volume Below Load Line _____

SEDIMENT OIL OR MISCELLANEOUS HYDROCARBON DATA

Sediment Oil from: ☐ Pit ☐ Cellar ☐ Other

MISCELLANEOUS OIL

Tank Bottoms From: ☐ Pipeline Station ☐ Crude Terminal ☐ Refinery ☐ Other*

Catchings From: ☐ Gasoline Plant ☐ Gathering Lines ☒ Salt Water Disposal System ☐ Other*

☐ Pipeline Break Oil or Spill

*Other (Explain) _____

VOLUME AND DESTINATION: Estimated Volume 190 Bbls. Field test volume of good oil 113.54 Bbls.
(Not required prior to Division approval)

Destination (Name and Location of treating plant or other facility) Jenex Operating 11100 S Eunice Highway 18
P O Box 308 Hobbs NM 88241

DESTRUCTION OF SEDIMENT OIL BY: ☐ Burning ☐ Pit Disposal ☐ Use on Roads or firewalls ☐ Other

(Explain) _____

Location of Destruction _____

Justification of Destruction _____

CERTIFICATION: (APPLICATION MAY BE MADE BY EITHER OF THE FOLLOWING)

I hereby certify that the information above is true and complete to the best of my knowledge and belief.

Owner _____

Transporter Jenex Operating

By _____

Address P O Box 308 Hobbs NM 88241

Title _____

Signature [Signature]

Date _____

Title Plant Manager Date 12-7-1

OIL CONSERVATION DIVISION

Approved By Marie Peterson Title MARIE PETERSON Date DEC 14 2001
TECHNICIAN

A COPY OF THIS FORM MUST BE ON LOCATION DURING TANK CLEANING, REMOVAL OF SEDIMENT OIL OR MISCELLANEOUS HYDROCARBONS, AND MUST BE PRESENTED WITH TANK BOTTOMS, SEDIMENT OIL OR MISCELLANEOUS HYDROCARBONS AT THE TREATING PLANT TO WHICH IT IS DELIVERED.

DISTRIBUTION BY OCD	
	Santa Fe
	File
	Operator
	Transporter (2)

District I
1625 N. French Dr., Hobbs, NM 88240
District II
811 South First, Artesia, NM 88210
District III
1000 Rio Brazos Road, Aztec, NM 87410
District IV
2040 South Pacheco, Santa Fe, NM 87505

State of New Mexico
Energy Minerals and Natural Resources

Oil Conservation Division
2040 South Pacheco
Santa Fe, NM 87505

Form C-117 A
Revised March 17, 1999

Submit 5 Copies to
Appropriate District Office

PERMIT NO. H-24114

TANK CLEANING, SEDIMENT OIL REMOVAL, TRANSPORTATION OF MISCELLANEOUS HYDROCARBONS AND DISPOSAL PERMIT

Operator or Owner HRC Inc Address P.O. Box 5102 Hobbs NM 88241
Lease or Facility Name ETZ SWD #1 Location 26-19-38
U.L. - Sec. - Twp. - Rge.

OPERATION TO BE PERFORMED:

☐ Tank Cleaning ☐ Sediment Oil Removal ☒ Transportation of Miscellaneous Hydrocarbons

Operator or Owner Representative authorizing work Gary

Date Work to be Performed 12-7-1

TANK CLEANING DATA Tank Number _____ Volume _____

Tank Type _____ Volume Below Load Line _____

SEDIMENT OIL OR MISCELLANEOUS HYDROCARBON DATA

Sediment Oil from: ☐ Pit ☐ Cellar ☐ Other

MISCELLANEOUS OIL

Tank Bottoms From: ☐ Pipeline Station ☐ Crude Terminal ☐ Refinery ☐ Other*

Catchings From: ☐ Gasoline Plant ☐ Gathering Lines ☒ Salt Water Disposal System ☐ Other*

☐ Pipeline Break Oil or Spill

*Other (Explain) _____

VOLUME AND DESTINATION: Estimated Volume 190 Bbbs. Field test volume of good oil 98.34 Bbbs.
(Not required prior to Division approval)

Destination (Name and Location of treating plant or other facility) Jenex Operating 11100 S Eunice Highway 18
P O Box 308 Hobbs NM 88241

DESTRUCTION OF SEDIMENT OIL BY: ☐ Burning ☐ Pit Disposal ☐ Use on Roads or firewalls ☐ Other

(Explain) _____

Location of Destruction _____

Justification of Destruction _____

CERTIFICATION: (APPLICATION MAY BE MADE BY EITHER OF THE FOLLOWING)

I hereby certify that the information above is true and complete to the best of my knowledge and belief.

Owner _____

Transporter Jenex Operating

By _____

Address P O Box 308 Hobbs NM 88241

Title _____

Signature [Signature]

Date _____

Title Plant Manager Date 12-7-1

OIL CONSERVATION DIVISION

Approved By Marie Peterson Title GEOLOGICAL / PETROLEUM Date DEC 14 2001

TECHNICIAN

A COPY OF THIS FORM MUST BE ON LOCATION DURING TANK CLEANING, REMOVAL OF SEDIMENT OIL OR MISCELLANEOUS HYDROCARBONS, AND MUST BE PRESENTED WITH TANK BOTTOMS, SEDIMENT OIL OR MISCELLANEOUS HYDROCARBONS AT THE TREATING PLANT TO WHICH IT IS DELIVERED.

DISTRIBUTION BY OCD	
	Santa Fe
	File
	Operator
	Transporter (2)

District I
1625 N. French Dr., Hobbs, NM 88240
District II
811 South First, Artesia, NM 88210
District III
1000 Rio Brazos Road, Aztec, NM 87410
District IV
2040 South Pacheco, Santa Fe, NM 87505

State of New Mexico
Energy Minerals and Natural Resources

Oil Conservation Division
2040 South Pacheco
Santa Fe, NM 87505

Form C-117 A
Revised March 17, 1999

Submit 5 Copies to
Appropriate District Office

PERMIT NO. H-24113

TANK CLEANING, SEDIMENT OIL REMOVAL, TRANSPORTATION OF MISCELLANEOUS HYDROCARBONS AND DISPOSAL PERMIT

Operator or Owner Pool Co. Inc. Address P.O. Box 5208 Hobbs Nm 88241
Lease or Facility Name State AB SWD Location 3-19-37
U.L. - Sec. - Twp. - Rge.

OPERATION TO BE PERFORMED:

☐ Tank Cleaning ☐ Sediment Oil Removal ☒ Transportation of Miscellaneous Hydrocarbons

Operator or Owner Representative authorizing work Freeman

Date Work to be Performed 12-7-1
TANK CLEANING DATA Tank Number _____ Volume _____

Tank Type _____ Volume Below Load Line _____
SEDIMENT OIL OR MISCELLANEOUS HYDROCARBON DATA

Sediment Oil from: ☐ Pit ☐ Cellar ☐ Other

MISCELLANEOUS OIL

Tank Bottoms From: ☐ Pipeline Station ☐ Crude Terminal ☐ Refinery ☐ Other*

Catchings From: ☐ Gasoline Plant ☐ Gathering Lines ☒ Salt Water Disposal System ☐ Other*

☐ Pipeline Break Oil or Spill

*Other (Explain) _____

VOLUME AND DESTINATION: Estimated Volume 190 Bbls. Field test volume of good oil 186.83 Bbls.
(Not required prior to Division approval)

Destination (Name and Location of treating plant or other facility) Jenex Operating 11100 S Eunice Highway 18
P O Box 308 Hobbs NM 88241

DESTRUCTION OF SEDIMENT OIL BY: ☐ Burning ☐ Pit Disposal ☐ Use on Roads or firewalls ☐ Other

(Explain) _____

Location of Destruction _____

Justification of Destruction _____

CERTIFICATION: (APPLICATION MAY BE MADE BY EITHER OF THE FOLLOWING)

I hereby certify that the information above is true and complete to the best of my knowledge and belief.

Owner _____

Transporter Jenex Operating

By _____

Address P O Box 308 Hobbs NM 88241

Title _____

Signature [Signature]

Date _____

Title Plant Manager Date 12-7-1

OIL CONSERVATION DIVISION

Approved By Marie Peterson Title MARIE PETERSON Date _____
GEOLOGICAL / PETROLEUM
TECHNICIAN

DEC 14 2001

A COPY OF THIS FORM MUST BE ON LOCATION DURING TANK CLEANING, REMOVAL OF SEDIMENT OIL OR MISCELLANEOUS HYDROCARBONS, AND MUST BE PRESENTED WITH TANK BOTTOMS, SEDIMENT OIL OR MISCELLANEOUS HYDROCARBONS AT THE TREATING PLANT TO WHICH IT IS DELIVERED.

DISTRIBUTION BY OCD	
	Santa Fe
	File
	Operator
	Transporter (2)

District I
1625 N. French Dr., Hobbs, NM 88240
District II
811 South First, Artesia, NM 88210
District III
1000 Rio Brazos Road, Aztec, NM 87410
District IV
2040 South Pacheco, Santa Fe, NM 87505

State of New Mexico
Energy Minerals and Natural Resources

Oil Conservation Division
2040 South Pacheco
Santa Fe, NM 87505

Form C-117 A
Revised March 17, 1999

Submit 5 Copies to
Appropriate District Office

PERMIT NO. H-24112

TANK CLEANING, SEDIMENT OIL REMOVAL, TRANSPORTATION OF MISCELLANEOUS HYDROCARBONS AND DISPOSAL PERMIT

Operator or Owner Rice Operating Address 122 W Taylor Hobbs NM 88240
Lease or Facility Name G-8 Location 8-20-37
U.L. - Sec. - Twp. - Rge.

OPERATION TO BE PERFORMED:

☐ Tank Cleaning ☐ Sediment Oil Removal ☒ Transportation of Miscellaneous Hydrocarbons

Operator or Owner Representative authorizing work Graig

Date Work to be Performed 12-6-1

TANK CLEANING DATA Tank Number _____ Volume _____

Tank Type _____ Volume Below Load Line _____

SEDIMENT OIL OR MISCELLANEOUS HYDROCARBON DATA

Sediment Oil from: ☐ Pit ☐ Cellar ☐ Other

MISCELLANEOUS OIL

Tank Bottoms From: ☐ Pipeline Station ☐ Crude Terminal ☐ Refinery ☐ Other*

Catchings From: ☐ Gasoline Plant ☐ Gathering Lines ☒ Salt Water Disposal System ☐ Other*
☐ Pipeline Break Oil or Spill

*Other (Explain) _____

VOLUME AND DESTINATION: Estimated Volume 90 Bbls. Field test volume of good oil 89.22 Bbls.
(Not required prior to Division approval)

Destination (Name and Location of treating plant or other facility) Jenex Operating 11100 S Eunice Highway 18
P O Box 308 Hobbs NM 88241

DESTRUCTION OF SEDIMENT OIL BY: ☐ Burning ☐ Pit Disposal ☐ Use on Roads or firewalls ☐ Other

(Explain) _____

Location of Destruction _____

Justification of Destruction _____

CERTIFICATION: (APPLICATION MAY BE MADE BY EITHER OF THE FOLLOWING)

I hereby certify that the information above is true and complete to the best of my knowledge and belief.

Owner _____

Transporter Jenex Operating

By _____

Address P O Box 308 Hobbs NM 88241

Title _____

Signature [Signature]

Date _____

Title Plant Manager Date 12-6-1

OIL CONSERVATION DIVISION

Approved By Marie Peterson Title MARIE PETERSON
GEOLOGICAL / PETROLEUM
TECHNICIAN Date _____

DEC 14 2001

A COPY OF THIS FORM MUST BE ON LOCATION DURING TANK CLEANING, REMOVAL OF SEDIMENT OIL OR MISCELLANEOUS HYDROCARBONS, AND MUST BE PRESENTED WITH TANK BOTTOMS, SEDIMENT OIL OR MISCELLANEOUS HYDROCARBONS AT THE TREATING PLANT TO WHICH IT IS DELIVERED.

DISTRIBUTION BY OCD	
	Santa Fe
	File
	Operator
	Transporter (2)

District I
1625 N. French Dr., Hobbs, NM 88240
District II
811 South First, Artesia, NM 88210
District III
1000 Rio Brazos Road, Aztec, NM 87410
District IV
2040 South Pacheco, Santa Fe, NM 87505

State of New Mexico
Energy Minerals and Natural Resources

Oil Conservation Division
2040 South Pacheco
Santa Fe, NM 87505

Form C-117 A
Revised March 17, 1999

Submit 5 Copies to
Appropriate District Office

PERMIT NO. H-24111

TANK CLEANING, SEDIMENT OIL REMOVAL, TRANSPORTATION OF MISCELLANEOUS HYDROCARBONS AND DISPOSAL PERMIT

Operator or Owner Rice Operating Address 122 W Taylor Hobbs Nm 88240
Lease or Facility Name K-33 Location 33-19-37
U.L. - Sec. - Twp - Rge.

OPERATION TO BE PERFORMED:

☐ Tank Cleaning ☐ Sediment Oil Removal ☒ Transportation of Miscellaneous Hydrocarbons

Operator or Owner Representative authorizing work Craig

Date Work to be Performed 12-6-1

TANK CLEANING DATA

Tank Number _____

Volume _____

Tank Type _____

Volume Below Load Line _____

SEDIMENT OIL OR MISCELLANEOUS HYDROCARBON DATA

Sediment Oil from: ☐ Pit ☐ Cellar ☐ Other

MISCELLANEOUS OIL

Tank Bottoms From: ☐ Pipeline Station ☐ Crude Terminal ☐ Refinery ☐ Other*

Catchings From: ☐ Gasoline Plant ☐ Gathering Lines ☒ Salt Water Disposal System ☐ Other*

☐ Pipeline Break Oil or Spill

*Other (Explain) _____

VOLUME AND DESTINATION:

Estimated Volume 190 Bbls.

Field test volume of good oil 156.44 Bbls.
(Not required prior to Division approval)

Destination (Name and Location of treating plant or other facility) Jenex Operating 11100 S Eunice Highway 18
P O Box 308 Hobbs NM 88241

DESTRUCTION OF SEDIMENT OIL BY:

☐ Burning ☐ Pit Disposal ☐ Use on Roads or firewalls ☐ Other

(Explain) _____

Location of Destruction _____

Justification of Destruction _____

CERTIFICATION: (APPLICATION MAY BE MADE BY EITHER OF THE FOLLOWING)

I hereby certify that the information above is true and complete to the best of my knowledge and belief.

Owner _____

Transporter Jenex Operating

By _____

Address P O Box 308 Hobbs NM 88241

Title _____

Signature [Signature]

Date _____

Title Plant Manager

Date 12-5-1

OIL CONSERVATION DIVISION

Approved By Marie Peterson

Title

MARIE PETERSON
GEOLOGICAL / PETROLEUM
TECHNICIAN

Date

DEC 14 2001

A COPY OF THIS FORM MUST BE ON LOCATION DURING TANK CLEANING, REMOVAL OF SEDIMENT OIL OR MISCELLANEOUS HYDROCARBONS, AND MUST BE PRESENTED WITH TANK BOTTOMS, SEDIMENT OIL OR MISCELLANEOUS HYDROCARBONS AT THE TREATING PLANT TO WHICH IT IS DELIVERED.

DISTRIBUTION BY OCD	
_____	Signature
_____	File
_____	Operator
_____	Transporter (2)

District I
1625 N. French Dr., Hobbs, NM 88240
District II
811 South First, Artesia, NM 88210
District III
1600 Rio Brazos Road, Aztec, NM 87410
District IV
2040 South Pacheco, Santa Fe, NM 87505

State of New Mexico
Energy Minerals and Natural Resources

Oil Conservation Division
2040 South Pacheco
Santa Fe, NM 87505

Form C-117 A
Revised March 17, 1999

Submit 5 Copies to
Appropriate District Office

PERMIT NO. H-24110

TANK CLEANING, SEDIMENT OIL REMOVAL, TRANSPORTATION OF MISCELLANEOUS HYDROCARBONS AND DISPOSAL PERMIT

Operator or Owner Rice Operating Address 122 W Taylor Hobbs NM 88240
Lease or Facility Name M-5 Location 5-20-37
U.L. - Sec. - Twp. - Rge.

OPERATION TO BE PERFORMED:

☐ Tank Cleaning ☐ Sediment Oil Removal ☒ Transportation of Miscellaneous Hydrocarbons

Operator or Owner Representative authorizing work Craig

Date Work to be Performed 12-5-1

TANK CLEANING DATA Tank Number _____ Volume _____

Tank Type _____ Volume Below Load Line _____

SEDIMENT OIL OR MISCELLANEOUS HYDROCARBON DATA

Sediment Oil from: ☐ Pit ☐ Cellar ☐ Other

MISCELLANEOUS OIL

Tank Bottoms From: ☐ Pipeline Station ☐ Crude Terminal ☐ Refinery ☐ Other*

Catchings From: ☐ Gasoline Plant ☐ Gathering Lines ☒ Salt Water Disposal System ☐ Other*

☐ Pipeline Break Oil or Spill

*Other (Explain) _____

VOLUME AND DESTINATION: Estimated Volume 150 Bbls. Field test volume of good oil 99.51 Bbls.
(Not required prior to Division approval)

Destination (Name and Location of treating plant or other facility) Jenex Operating 11100 S. Eunice Highway 18
P O Box 308 Hobbs NM 88241

DESTRUCTION OF SEDIMENT OIL BY: ☐ Burning ☐ Pit Disposal ☐ Use on Roads or firewalls ☐ Other

(Explain) _____

Location of Destruction _____

Justification of Destruction _____

CERTIFICATION: (APPLICATION MAY BE MADE BY EITHER OF THE FOLLOWING)

I hereby certify that the information above is true and complete to the best of my knowledge and belief.

Owner _____

Transporter Jenex Operating

By _____

Address P O Box 308 Hobbs NM 88241

Title _____

Signature [Signature]

Date _____

Title Plant Manager Date 12-5-1

OIL CONSERVATION DIVISION

Approved By Marie Peterson Title MARIE PETERSON
GEOLOGICAL / PETROLEUM
TECHNICIAN

Date DEC 14 2001

A COPY OF THIS FORM MUST BE ON LOCATION DURING TANK CLEANING, REMOVAL OF SEDIMENT OIL OR MISCELLANEOUS HYDROCARBONS, AND MUST BE PRESENTED WITH TANK BOTTOMS, SEDIMENT OIL OR MISCELLANEOUS HYDROCARBONS AT THE TREATING PLANT TO WHICH IT IS DELIVERED.

DISTRIBUTION BY OCD	
Sanitation	
File	
Operator	
Transporter(s)	

District I
1625 N. French Dr., Hobbs, NM 88240
District II
811 South First, Artesia, NM 88210
District III
1000 Rio Brazos Road, Aztec, NM 87410
District IV
2040 South Pacheco, Santa Fe, NM 87505

State of New Mexico
Energy Minerals and Natural Resources

Oil Conservation Division
2040 South Pacheco
Santa Fe, NM 87505

Form C-117 A
Revised March 17, 1999

Submit 5 Copies to
Appropriate District Office

PERMIT NO. H-24109

TANK CLEANING, SEDIMENT OIL REMOVAL, TRANSPORTATION OF MISCELLANEOUS HYDROCARBONS AND DISPOSAL PERMIT

Operator or Owner CRI Address P.O. Box 388 Hobbs NM 88241
Lease or Facility Name CRI plant Location 27-20-32
U.L. - Sec. - Twp. - Rge.

OPERATION TO BE PERFORMED:

☐ Tank Cleaning ☐ Sediment Oil Removal ☒ Transportation of Miscellaneous Hydrocarbons

Operator or Owner Representative authorizing work John

Date Work to be Performed 12-5-01

TANK CLEANING DATA Tank Number _____ Volume _____

Tank Type _____ Volume Below Load Line _____

SEDIMENT OIL OR MISCELLANEOUS HYDROCARBON DATA

Sediment Oil from: ☐ Pit ☐ Cellar ☐ Other

MISCELLANEOUS OIL

Tank Bottoms From: ☐ Pipeline Station ☐ Crude Terminal ☐ Refinery ☐ Other*

Catchings From: ☐ Gasoline Plant ☐ Gathering Lines ☒ Salt Water Disposal System ☐ Other*
☐ Pipeline Break Oil or Spill

*Other (Explain) _____

VOLUME AND DESTINATION: Estimated Volume 380 Bbls. Field test volume of good oil 361.23 Bbls.
(if required prior to Division approval)

Destination (Name and Location of treating plant or other facility) Jenex Operating 11100 S Eunice Highway 18
P O Box 308 Hobbs NM 88241

DESTRUCTION OF SEDIMENT OIL BY: ☐ Burning ☐ Pit Disposal ☐ Use on Roads or firewalls ☐ Other

(Explain) _____

Location of Destruction _____

Justification of Destruction _____

CERTIFICATION: (APPLICATION MAY BE MADE BY EITHER OF THE FOLLOWING)

I hereby certify that the information above is true and complete to the best of my knowledge and belief.

Owner _____

Transporter Jenex Operating

By _____

Address P O Box 308 Hobbs NM 88241

Title _____

Signature [Signature]

Date _____

Title Plant Manager Date 12-5-01

OIL CONSERVATION DIVISION

Approved By Marie Peterson Title MARIE PETERSON
GEOLOGICAL / PETROLEUM
TECHNICIAN

Date DEC 14 2001

A COPY OF THIS FORM MUST BE ON LOCATION DURING TANK CLEANING, REMOVAL OF SEDIMENT OIL OR MISCELLANEOUS HYDROCARBONS, AND MUST BE PRESENTED WITH TANK BOTTOMS, SEDIMENT OIL OR MISCELLANEOUS HYDROCARBONS AT THE TREATING PLANT TO WHICH IT IS DELIVERED.

DISTRIBUTION BY OCD	
	Santa Fe
	File
	Operator
	Transporter (2)

District I
1625 N. French Dr., Hobbs, NM 88240
District II
811 South First, Artesia, NM 88210
District III
1000 Rio Brazos Road, Aztec, NM 87410
District IV
2040 South Pacheco, Santa Fe, NM 87505

State of New Mexico
Energy Minerals and Natural Resources

Oil Conservation Division
2040 South Pacheco
Santa Fe, NM 87505

Form C-117 A
Revised March 17, 1999

Submit 5 Copies to
Appropriate District Office

PERMIT NO. H-24105

TANK CLEANING, SEDIMENT OIL REMOVAL, TRANSPORTATION OF MISCELLANEOUS HYDROCARBONS AND DISPOSAL PERMIT

Operator or Owner Rice Operating Address 122 W Taylor Hobbs NM 88240
Lease or Facility Name C-2 Location 2-22-37
U.L. - Sec. - Twp. Rge.

OPERATION TO BE PERFORMED:

☐ Tank Cleaning ☐ Sediment Oil Removal ☒ Transportation of Miscellaneous Hydrocarbons

Operator or Owner Representative authorizing work Craig

Date Work to be Performed 12-3-1

TANK CLEANING DATA Tank Number _____ Volume _____

Tank Type _____ Volume Below Load Line _____

SEDIMENT OIL OR MISCELLANEOUS HYDROCARBON DATA

Sediment Oil from: ☐ Pit ☐ Cellar ☐ Other

MISCELLANEOUS OIL

Tank Bottoms From: ☐ Pipeline Station ☐ Crude Terminal ☐ Refinery ☐ Other*

Catchings From: ☐ Gasoline Plant ☐ Gathering Lines ☒ Salt Water Disposal System ☐ Other*

☐ Pipeline Break Oil or Spill

*Other (Explain) _____

VOLUME AND DESTINATION: Estimated Volume 150 Bbls. Field test volume of good oil 138.96 Bbls.
(Not required prior to Division approval)

Destination (Name and Location of treating plant or other facility) Jenex Operating 11100 S Eunice Highway 18
P O Box 308 Hobbs NM 88241

DESTRUCTION OF SEDIMENT OIL BY: ☐ Burning ☐ Pit Disposal ☐ Use on Roads or firewalls ☐ Other

(Explain) _____

Location of Destruction _____

Justification of Destruction _____

CERTIFICATION: (APPLICATION MAY BE MADE BY EITHER OF THE FOLLOWING)

I hereby certify that the information above is true and complete to the best of my knowledge and belief.

Owner _____

Transporter Jenex Operating

By _____

Address P O Box 308 Hobbs NM 88241

Title _____

Signature [Signature]

Date _____

Title Plant Manager Date 12-3-1

OIL CONSERVATION DIVISION

Approved By Marie Peterson Title MARIE PETERSON
GEOLOGICAL / PETROLEUM
TECHNICIAN

Date DEC 14 2001

A COPY OF THIS FORM MUST BE ON LOCATION DURING TANK CLEANING, REMOVAL OF SEDIMENT OIL OR MISCELLANEOUS HYDROCARBONS, AND MUST BE PRESENTED WITH TANK BOTTOMS, SEDIMENT OIL OR MISCELLANEOUS HYDROCARBONS AT THE TREATING PLANT TO WHICH IT IS DELIVERED.

DISTRIBUTION BY OCD	
	Santa Fe
	File
	Operator
	Transporter (2)

District I
1625 N. French Dr., Hobbs, NM 88240
District II
811 South First, Artesia, NM 88210
District III
1000 Rio Brazos Road, Aztec, NM 87410
District IV
2040 South Pacheco, Santa Fe, NM 87505

State of New Mexico
Energy Minerals and Natural Resources

Oil Conservation Division
2040 South Pacheco
Santa Fe, NM 87505

Form C-117 A
Revised March 17, 1999

Submit 5 Copies to
Appropriate District Office

PERMIT NO. H-24103

TANK CLEANING, SEDIMENT OIL REMOVAL, TRANSPORTATION OF MISCELLANEOUS HYDROCARBONS AND DISPOSAL PERMIT

Operator or Owner Rice Operating Address 122 W Taylor Hobbs NM 88240
Lease or Facility Name K-33 Location 33-19-37
U.L. - Sec. - Twp - Rge.

OPERATION TO BE PERFORMED:

☐ Tank Cleaning ☐ Sediment Oil Removal ☒ Transportation of Miscellaneous Hydrocarbons

Operator or Owner Representative authorizing work Craig

Date Work to be Performed 11-30-1

TANK CLEANING DATA Tank Number _____ Volume _____

Tank Type _____ Volume Below Load Line _____

SEDIMENT OIL OR MISCELLANEOUS HYDROCARBON DATA

Sediment Oil from: ☐ Pit ☐ Cellar ☐ Other

MISCELLANEOUS OIL

Tank Bottoms From: ☐ Pipeline Station ☐ Crude Terminal ☐ Refinery ☐ Other

Catchings From: ☐ Gasoline Plant ☐ Gathering Lines ☒ Salt Water Disposal System ☐ Other

☐ Pipeline Break Oil or Spill

*Other (Explain) _____

VOLUME AND DESTINATION: Estimated Volume 110 Bbls. Field test volume of good oil 104.50 Bbls.
(Not required prior to Division approval)

Destination (Name and Location of treating plant or other facility) Jenex Operating 11100 S. Police Highway 19

P O Box 308 Hobbs NM 88241

DESTRUCTION OF SEDIMENT OIL BY: ☐ Burning ☐ Pit Disposal ☐ Use on Roads or Firewalls ☐ Other

(Explain) _____

Location of Destruction _____

Justification of Destruction _____

CERTIFICATION: (APPLICATION MAY BE MADE BY EITHER OF THE FOLLOWING)

I hereby certify that the information above is true and complete to the best of my knowledge and belief.

Owner _____ Transporter Jenex Operating

By _____ Address P O Box 308 Hobbs NM 88241

Title _____ Signature _____

Date _____ Title Plant Manager Date 11-30-1

OIL CONSERVATION DIVISION

Approved By Marie Peterson Title MARIE PETERSON
GEOLOGICAL / PETROLEUM
TECHNICIAN Date _____

A COPY OF THIS FORM MUST BE ON LOCATION DURING TANK CLEANING, REMOVAL OF SEDIMENT OIL OR MISCELLANEOUS HYDROCARBONS, AND MUST BE PRESENTED WITH TANK BOTTOMS, SEDIMENT OIL OR MISCELLANEOUS HYDROCARBONS AT THE TREATING PLANT TO WHICH IT IS DELIVERED.

DEC 10 2001

DISTRIBUTION BY OCD
Sanit
File
Operator

District I
1625 N. French Dr., Hobbs, NM 88240
District II
811 South First, Artesia, NM 88210
District III
1000 Rio Brazos Road, Aztec, NM 87410
District IV
2040 South Pacheco, Santa Fe, NM 87505

State of New Mexico
Energy Minerals and Natural Resources

Oil Conservation Division
2040 South Pacheco
Santa Fe, NM 87505

Form C-117 A
Revised March 17, 1999

Submit 5 Copies to
Appropriate District Office

PERMIT NO. H-24102

TANK CLEANING, SEDIMENT OIL REMOVAL, TRANSPORTATION OF MISCELLANEOUS HYDROCARBONS AND DISPOSAL PERMIT

Operator or Owner Rice Operating Address 122 W Taylor Hobbs NM 88240
Lease or Facility Name N-18 Location 18-22-37
U.L. - Sec. - Twp. - R.R.

OPERATION TO BE PERFORMED:

☐ Tank Cleaning ☐ Sediment Oil Removal ☒ Transportation of Miscellaneous Hydrocarbons

Operator or Owner Representative authorizing work Craig

Date Work to be Performed 11-20-01

TANK CLEANING DATA Tank Number _____ Volume _____

Tank Type _____ Volume Below Load Line _____

SEDIMENT OIL OR MISCELLANEOUS HYDROCARBON DATA

Sediment Oil from: ☐ Pit ☐ Cellar ☐ Other

MISCELLANEOUS OIL

Tank Bottoms From: ☐ Pipeline Station ☐ Crude Terminal ☐ Refinery ☐ Other

Catchings From: ☐ Gasoline Plant ☐ Gathering Lines ☒ Salt Water Disposal System ☐ Other

☐ Pipeline Break Oil or Spill

*Other (Explain) _____

VOLUME AND DESTINATION: Estimated Volume 270 Bbls. Field net volume of good oil 265.34 Bbls.
(Not required prior to Division approval)

Destination (Name and Location of treating plant or other facility) Jenex Operating 11100 S. Elmer Highway 28
P O Box 308 Hobbs NM 88241

DESTRUCTION OF SEDIMENT OIL BY: ☐ Burning ☐ Pit Disposal ☐ Use on Roads or firewalls ☐ Other

(Explain) _____

Location of Destruction _____

Justification of Destruction _____

CERTIFICATION: (APPLICATION MAY BE MADE BY EITHER OF THE FOLLOWING)

I hereby certify that the information above is true and complete to the best of my knowledge and belief.

Owner _____

Transporter Jenex Operating

By _____

Address P O Box 308 Hobbs NM 88241

Title _____

Signature [Signature]

Date _____

Title Plant Manager Date 11-29-01

OIL CONSERVATION DIVISION

Approved By Marie Peterson Title MARIE PETERSON
GEOLOGICAL / PETROLEUM
TECHNICIAN Date DEC 10 2001

A COPY OF THIS FORM MUST BE ON LOCATION DURING TANK CLEANING, REMOVAL OF SEDIMENT OIL OR MISCELLANEOUS HYDROCARBONS, AND MUST BE PRESENTED WITH TANK BOTTOMS, SEDIMENT OIL OR MISCELLANEOUS HYDROCARBONS AT THE TREATING PLANT TO WHICH IT IS DELIVERED.

DISTRIBUTION BY OGD	
Signature	
File	
Operator	
Print Name	

District I
1625 N. French Dr., Hobbs, NM 88240
District II
811 South First, Artesia, NM 88210
District III
1000 Rio Brazos Road, Aztec, NM 87410
District IV
2040 South Pacheco, Santa Fe, NM 87505

State of New Mexico
Energy Minerals and Natural Resources

Oil Conservation Division
2040 South Pacheco
Santa Fe, NM 87505

Form C-117 A
Revised March 17, 1999

Submit 3 Copies to
Appropriate District Office

PERMIT NO. H-24099

TANK CLEANING, SEDIMENT OIL REMOVAL, TRANSPORTATION OF MISCELLANEOUS HYDROCARBONS AND DISPOSAL PERMIT

Operator or Owner Gandy Corp Address Box 827 Tatum NM 88267
Lease or Facility Name Gandy plant Location 11-10-35
U.L. - Sec. - Twp. - R.

OPERATION TO BE PERFORMED:

☐ Tank Cleaning ☐ Sediment Oil Removal ☒ Transportation of Miscellaneous Hydrocarbons

Operator or Owner Representative authorizing work Lewis

Date Work to be Performed 11-29-01

TANK CLEANING DATA Tank Number _____ Volume _____

Tank Type _____ Volume Below Load Line _____

SEDIMENT OIL OR MISCELLANEOUS HYDROCARBON DATA

Sediment Oil from: ☐ Pit ☐ Cellar ☐ Other


MISCELLANEOUS OIL

Tank Bottoms From: ☐ Pipeline Station ☐ Crude Terminal ☐ Refinery

Catchings From: ☐ Gasoline Plant ☐ Gathering Lines ☒ Salt Water Disposal System

☐ Pipeline Break Oil or Spill

*Other (Explain) _____



VOLUME AND DESTINATION: Estimated Volume 780 Bbls. Field test volume of good oil 789.84 Bbls.
(Not required prior to Division approval)

Destination (Name and Location of treating plant or other facility) Jenex Operating 12100 S. Police Highway 29
P O Box 308 Hobbs NM 88241

DESTRUCTION OF SEDIMENT OIL BY: ☐ Burning ☐ Pit Disposal ☐ Use on Roads or Firewalls ☐ Other

(Explain) _____

Location of Destruction _____

Justification of Destruction _____

CERTIFICATION: (APPLICATION MAY BE MADE BY EITHER OF THE FOLLOWING)

I hereby certify that the information above is true and complete to the best of my knowledge and belief.

Owner _____

Transporter Jenex Operating

By _____

Address P O Box 308 Hobbs NM 88241

Title _____

Signature [Signature]

Date _____

Title Plant Manager Date 11-29-01

OIL CONSERVATION DIVISION

Approved By Marie Peterson Title GEOLOGICAL / PETROLEUM Date _____

MARIE PETERSON

TECHNICIAN

DEC 10 2001

A COPY OF THIS FORM MUST BE ON LOCATION DURING TANK CLEANING, REMOVAL OF SEDIMENT OIL OR MISCELLANEOUS HYDROCARBONS, AND MUST BE PRESENTED WITH TANK BOTTOMS, SEDIMENT OIL OR MISCELLANEOUS HYDROCARBONS AT THE TREATING PLANT TO WHICH IT IS DELIVERED.

DISTRIBUTED BY OCD	
Sanctuary	
File	
Operator	
Transporter	

District I
1622 N. French Dr., Hobbs, NM 88240
District II
811 South First Avenue, NM 88210
District III
1000 K. S. Brantley Road, Aztec, NM 87424
District IV
2040 South Pacheco, Santa Fe, NM 87505

State of New Mexico
Energy Minerals and Natural Resources

Oil Conservation Division
2040 South Pacheco
Santa Fe, NM 87505

Form C-117-A
Revised March 17, 1999

Submit 5 Copies to
Appropriate District Office

PERMIT NO. H-24098

TANK CLEANING, SEDIMENT OIL REMOVAL, TRANSPORTATION OF MISCELLANEOUS HYDROCARBONS AND DISPOSAL OF WASTE

Operator or Owner Rice Operating Address 122 W. Taylor Hobbs NM 88240
Lease or Facility Name M-5 Location 5-20-37
U.L. - Sec. - Twp. - Rge.

OPERATION TO BE PERFORMED:

☐ Tank Cleaning ☐ Sediment Oil Removal ☒ Transportation of Miscellaneous Hydrocarbons

Operator or Owner Representative authorizing work Craig

Date Work to be Performed 11-28-01

TANK CLEANING DATA Tank Number _____ Volume _____

Tank Type _____ Volume Below Load Line _____

SEDIMENT OIL OR MISCELLANEOUS HYDROCARBON DATA

Sediment Oil From ☐ Pit ☐ Cellar ☐ Other


MISCELLANEOUS OIL

Tank Bottoms From ☐ Pipeline Station ☐ Crude Terminal ☐ Refinery ☐ Other

Leakage From ☐ Refining Plant ☐ Gathering Lines ☒ Salt Water Disposal System ☐ Other

☐ Pipeline Break Oil or Spill

*Owner (Explain) _____



VOLUME AND DESTINATION: Estimated Volume 150 Bbls. Field test volume of good oil 126.4 Bbls.
(Not required prior to Division approval)

Destination (Name and Location of treating plant or other facility) Jenex Operating 11100 S. Police Highway 20
P O Box 303 Hobbs NM 88241

DESTRUCTION OF SEDIMENT OIL BY: ☐ Burning ☐ Pit Disposal ☐ Use on Roads or firewalls ☐ Other

(Explain) _____

Location of Destruction _____

Justification of Destruction _____

CERTIFICATION: (APPLICATION MAY BE MADE BY EITHER OF THE FOLLOWING)

I hereby certify that the information above is true and complete to the best of my knowledge and belief.

Owner _____ Transporter Jenex Operating

By _____ Address P O Box 303 Hobbs NM 88241

Title _____ Signature [Signature]

Date _____ Title Plant Manager Date 11-28-01

OIL CONSERVATION DIVISION

Approved By Marie Peterson Title MARIE PETERSON
GEOLOGICAL / PETROLEUM
TECHNICIAN Date DEC 10 2001

A COPY OF THIS FORM MUST BE ON LOCATION DURING TANK CLEANING, REMOVAL OF SEDIMENT OIL OR MISCELLANEOUS HYDROCARBONS, AND MUST BE PRESENTED WITH TANK BOTTOMS, SEDIMENT OIL OR MISCELLANEOUS HYDROCARBONS AT THE TREATING PLANT TO WHICH IT IS DELIVERED.

DISTRIBUTED BY OCD	
Sanit.	
File	
Operator	
Transporter	

District I
1625 N. French Dr., Hobbs, NM 88240
District II
811 South First, Artesia, NM 88210
District III
1000 Rio Brazos Road, Aztec, NM 87410
District IV
2040 South Pacheco, Santa Fe, NM 87505

State of New Mexico
Energy Minerals and Natural Resources

Oil Conservation Division
2040 South Pacheco
Santa Fe, NM 87505

Form C-117 A
Revised March 17, 1999

Submit 5 Copies to
Appropriate District Office

PERMIT NO. H-24097

TANK CLEANING, SEDIMENT OIL REMOVAL, TRANSPORTATION OF MISCELLANEOUS HYDROCARBONS AND DISPOSAL PERMIT

Operator or Owner Rice Operating Address 122 W Taylor Hobbs NM 88240
Lease or Facility Name I-1 Location 1-20-36
U.L. - Sec. - Twp. - Rge.

OPERATION TO BE PERFORMED:

☐ Tank Cleaning ☐ Sediment Oil Removal ☒ Transportation of Miscellaneous Hydrocarbons

Operator or Owner Representative authorizing work Craig

Date Work to be Performed 11-28-01

TANK CLEANING DATA Tank Number _____ Volume _____

Tank Type _____ Volume Below Load Line _____

SEDIMENT OIL OR MISCELLANEOUS HYDROCARBON DATA

Sediment Oil from: ☐ Pit ☐ Cellar ☐ Other

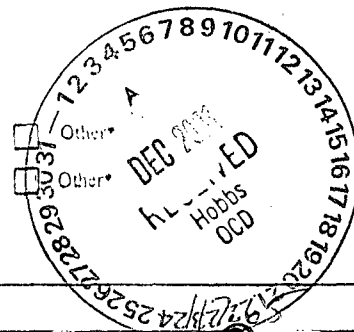
MISCELLANEOUS OIL

Tank Bottoms From: ☐ Pipeline Station ☐ Crude Terminal ☐ Refinery

Catchings From: ☐ Gasoline Plant ☐ Gathering Lines ☒ Salt Water Disposal System

☐ Pipeline Break Oil or Spill

*Other (Explain) _____



VOLUME AND DESTINATION: Estimated Volume 120 Bbls. Field test volume of good oil 120 Bbls.
(Not required prior to Division approval)

Destination (Name and Location of treating plant or other facility) Jenex Operating 11100 S Emilee Highway 18
P O Box 308 Hobbs NM 88241

DESTRUCTION OF SEDIMENT OIL BY: ☐ Burning ☐ Pit Disposal ☐ Use on Roads or firewalls ☐ Other

(Explain) _____

Location of Destruction _____

Justification of Destruction _____

CERTIFICATION: (APPLICATION MAY BE MADE BY EITHER OF THE FOLLOWING)

I hereby certify that the information above is true and complete to the best of my knowledge and belief.

Owner _____

Transporter Jenex Operating

By _____

Address P O Box 308 Hobbs NM 88241

Title _____

Signature [Signature]

Date _____

Title Plant Manager Date 11-26-01

OIL CONSERVATION DIVISION

Approved By Marie Peterson

Title MARIE PETERSON
GEOLOGICAL / PETROLEUM
TECHNICIAN

Date DEC 10 2001

A COPY OF THIS FORM MUST BE ON LOCATION DURING TANK CLEANING, REMOVAL OF SEDIMENT OIL OR MISCELLANEOUS HYDROCARBONS, AND MUST BE PRESENTED WITH TANK BOTTOMS, SEDIMENT OIL OR MISCELLANEOUS HYDROCARBONS AT THE TREATING PLANT TO WHICH IT IS DELIVERED.

DISTRIBUTION BY OCD	
Sample	
File	
Operator	
Transporter	

117.65

District I
1625 N. French Dr., Hobbs, NM 88240
District II
811 South First, Artesia, NM 88210
District III
1000 Rio Brazos Road, Aztec, NM 87410
District IV
2040 South Pacheco, Santa Fe, NM 87505

State of New Mexico
Energy Minerals and Natural Resources

Oil Conservation Division
2040 South Pacheco
Santa Fe, NM 87505

Form C-117 A
Revised March 17, 1999

Submit 5 Copies to
Appropriate District Office

PERMIT NO. 424090

TANK CLEANING, SEDIMENT OIL REMOVAL, TRANSPORTATION OF MISCELLANEOUS HYDROCARBONS AND DISPOSAL PERMIT

Operator or Owner Gandy Corp Address Box 827 Tatum NM 88267
Lease or Facility Name Gandy plant Location 11-10-35
U.L. - Sec. - Twp. - Rge.

OPERATION TO BE PERFORMED:

☐ Tank Cleaning ☐ Sediment Oil Removal ☒ Transportation of Miscellaneous Hydrocarbons

Operator or Owner Representative authorizing work Lewis

Date Work to be Performed 11-26-01

TANK CLEANING DATA

Tank Number _____

Volume _____

Tank Type _____

Volume below Load Line _____

SEDIMENT OIL OR MISCELLANEOUS HYDROCARBON DATA

Sediment Oil from: ☐ Pit ☐ Cellar ☐ Other

MISCELLANEOUS OIL

Tank Bottoms From: ☐ Pipeline Station ☐ Crude Terminal ☐ Refinery

☐ Other*

Catchings From: ☐ Gasoline Plant ☐ Gathering Lines ☒ Salt Water Disposal System

☐ Other*

☐ Pipeline Break Oil or Spill

*Other (Explain) _____

VOLUME AND DESTINATION:

Estimated Volume 780 Bbls.

Field test volume of good oil 775.98 Bbls.
(Not required prior to Division approval)

Destination (Name and Location of treating plant or other facility) Jenex Operating 11100 S Eunice Highway 18
P O Box 308 Hobbs NM 88241

DESTRUCTION OF SEDIMENT OIL BY:

☐ Burning ☐ Pit Disposal ☐ Use on Roads or firewalls ☐ Other

(Explain) _____

Location of Destruction _____

Justification of Destruction _____

CERTIFICATION: (APPLICATION MAY BE MADE BY EITHER OF THE FOLLOWING)

I hereby certify that the information above is true and complete to the best of my knowledge and belief.

Owner _____

Transporter Jenex Operating

By _____

Address P O Box 308 Hobbs NM 88241

Title _____

Signature [Signature]

Date _____

Title Plant Manager

Date 11-26-01

OIL CONSERVATION DIVISION

Approved By Marie Peterson Title GEOLOGICAL / PETROLEUM
TECHNICIAN

MARIE PETERSON

DEC 10 2001

A COPY OF THIS FORM MUST BE ON LOCATION DURING TANK CLEANING, REMOVAL OF SEDIMENT OIL OR MISCELLANEOUS HYDROCARBONS, AND MUST BE PRESENTED WITH TANK BOTTOMS, SEDIMENT OIL OR MISCELLANEOUS HYDROCARBONS AT THE TREATING PLANT TO WHICH IT IS DELIVERED.

DISTRIBUTION BY OCD	
	Santa Fe
	File
	Operator
	Transporter (2)

193.50
194.13
193.55
194.80

District I
1625 N. French Dr., Hobbs, NM 88240
District II
811 South First, Artesia, NM 88210
District III
1000 Rio Brazos Road, Aztec, NM 87410
District IV
2040 South Pacheco, Santa Fe, NM 87505

State of New Mexico
Energy Minerals and Natural Resources

Oil Conservation Division
2040 South Pacheco
Santa Fe, NM 87505

Form C-117 A
Revised March 17, 1999

Submit 5 Copies to
Appropriate District Office

PERMIT NO. H-24089

TANK CLEANING, SEDIMENT OIL REMOVAL, TRANSPORTATION OF MISCELLANEOUS HYDROCARBONS AND DISPOSAL PERMIT

Operator or Owner Rice Operating Address 122 W Taylor Hobbs NM 88240
Lease or Facility Name M-33 Location 33-20-37
U.L. - Sec. - Twp. - Rge.

OPERATION TO BE PERFORMED:

☐ Tank Cleaning ☐ Sediment Oil Removal ☒ Transportation of Miscellaneous Hydrocarbons

Operator or Owner Representative authorizing work Craig

Date Work to be Performed 11-25-1

TANK CLEANING DATA Tank Number _____ Volume _____

Tank Type _____ Volume Below Load Line _____

SEDIMENT OIL OR MISCELLANEOUS HYDROCARBON DATA

Sediment Oil from: ☐ Pit ☐ Cellar ☐ Other

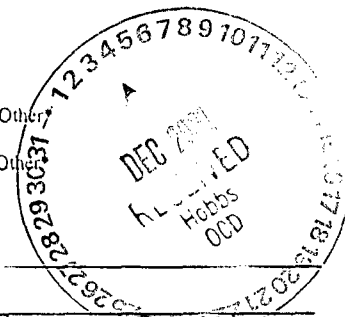
MISCELLANEOUS OIL

Tank Bottoms From: ☐ Pipeline Station ☐ Crude Terminal ☐ Refinery

Catchings From: ☐ Gasoline Plant ☐ Gathering Lines ☒ Salt Water Disposal System

☐ Pipeline Break Oil or Spill

*Other (Explain) _____



VOLUME AND DESTINATION: Estimated Volume 85 Bbls. Field test volume of good oil 82.37 Bbls.
(Not required prior to Division approval)

Destination (Name and Location of treating plant or other facility) Jenex Operating 11.00 S Eunice Highway 18
P O Box 308 Hobbs NM 88241

DESTRUCTION OF SEDIMENT OIL BY: ☐ Burning ☐ Pit Disposal ☐ Use on Roads or firewalls ☐ Other

(Explain) _____

Location of Destruction _____

Justification of Destruction _____

CERTIFICATION: (APPLICATION MAY BE MADE BY EITHER OF THE FOLLOWING)

I hereby certify that the information above is true and complete to the best of my knowledge and belief.

Owner _____

Transporter Jenex Operating

By _____

Address P O Box 308 Hobbs NM 88241

Title _____

Signature [Signature]

Date _____

Title Plant Manager Date 11-25-1

OIL CONSERVATION DIVISION

Approved By Marie Peterson

Title MARIE PETERSON
GEOLOGICAL / PETROLEUM
TECHNICIAN

Date _____

DEC 10 2001

DISTRIBUTION BY OCD	
	Santa Fe
	File
	Operator
	Transporter (2)

A COPY OF THIS FORM MUST BE ON LOCATION DURING TANK CLEANING, REMOVAL OF SEDIMENT OIL OR MISCELLANEOUS HYDROCARBONS, AND MUST BE PRESENTED WITH TANK BOTTOMS, SEDIMENT OIL OR MISCELLANEOUS HYDROCARBONS AT THE TREATING PLANT TO WHICH IT IS DELIVERED.

District I
1625 N. French Dr., Hobbs, NM 88240
District II
811 South First, Artesia, NM 88210
District III
1000 Rio Brazos Road, Aztec, NM 87410
District IV
2040 South Pacheco, Santa Fe, NM 87505

State of New Mexico
Energy Minerals and Natural Resources

Oil Conservation Division
2040 South Pacheco
Santa Fe, NM 87505

Form C-117 A
Revised March 17, 1999

Submit 5 Copies to
Appropriate District Office

PERMIT NO. H-24088

TANK CLEANING, SEDIMENT OIL REMOVAL, TRANSPORTATION OF MISCELLANEOUS HYDROCARBONS AND DISPOSAL PERMIT

Operator or Owner CR I Address P.O. Box 388 Hobbs NM 88241
Lease or Facility Name Hobbs plant Location 27-20-32
U.L. - Sec. - Twp. - Rge.

OPERATION TO BE PERFORMED:

☐ Tank Cleaning ☐ Sediment Oil Removal ☒ Transportation of Miscellaneous Hydrocarbons

Operator or Owner Representative authorizing work John

Date Work to be Performed 11-24-1

TANK CLEANING DATA

Tank Number _____ Volume _____

Tank Type _____ Volume Below Load Line _____

SEDIMENT OIL OR MISCELLANEOUS HYDROCARBON DATA

Sediment Oil from: ☐ Pit ☐ Cellar ☐ Other


MISCELLANEOUS OIL

Tank Bottoms From: ☐ Pipeline Station ☐ Crude Terminal ☐ Refinery

Catchings From: ☐ Gasoline Plant ☐ Gathering Lines ☒ Salt Water Disposal System

☐ Pipeline Break Oil or Spill

*Other (Explain) _____



VOLUME AND DESTINATION:

Estimated Volume 370 Bbls. Field test volume of good oil 325.95 Bbls.
(Not required prior to Division approval)

Destination (Name and Location of treating plant or other facility) Jenex Operating 13100 S Eunice Highway 18
P O Box 308 Hobbs NM 88241

DESTRUCTION OF SEDIMENT OIL BY:

☐ Burning ☐ Pit Disposal ☐ Use on Roads or firewalls ☐ Other

(Explain) _____

Location of Destruction _____

Justification of Destruction _____

CERTIFICATION: (APPLICATION MAY BE MADE BY EITHER OF THE FOLLOWING)

I hereby certify that the information above is true and complete to the best of my knowledge and belief.

Owner _____

Transporter Jenex Operating

By _____

Address P O Box 308 Hobbs NM 88241

Title _____

Signature [Signature]

Date _____

Title Plant Manager Date 11-24-1

OIL CONSERVATION DIVISION

Approved By Marie Peterson Title MARIE PETERSON

GEOLOGICAL / PETROLEUM
TECHNICIAN

Date DEC 10 2001

A COPY OF THIS FORM MUST BE ON LOCATION DURING TANK CLEANING, REMOVAL OF SEDIMENT OIL OR MISCELLANEOUS HYDROCARBONS, AND MUST BE PRESENTED WITH TANK BOTTOMS, SEDIMENT OIL OR MISCELLANEOUS HYDROCARBONS AT THE TREATING PLANT TO WHICH IT IS DELIVERED.

DISTRIBUTION BY OCD	
	Santa Fe
	File
	Operator
	Transporter (2)

District I
1625 N. French Dr., Hobbs, NM 88240
District II
811 South First, Artesia, NM 88210
District III
1000 Rio Brazos Road, Aztec, NM 87410
District IV
2040 South Pacheco, Santa Fe, NM 87505

State of New Mexico
Energy Minerals and Natural Resources

Oil Conservation Division
2040 South Pacheco
Santa Fe, NM 87505

Form C-117 A
Revised March 17, 1999

Submit 5 Copies to
Appropriate District Office

PERMIT NO. H-24087

TANK CLEANING, SEDIMENT OIL REMOVAL, TRANSPORTATION OF MISCELLANEOUS HYDROCARBONS AND DISPOSAL PERMIT

Operator or Owner Rice operating Address 122 W. Taylor Hobbs NM 88240
Lease or Facility Name m-5 Location 5-20-37
U.L. - Sec. - Twp. - Rge.

OPERATION TO BE PERFORMED:

☐ Tank Cleaning ☐ Sediment Oil Removal ☒ Transportation of Miscellaneous Hydrocarbons

Operator or Owner Representative authorizing work Craig

Date Work to be Performed 11-24-1

TANK CLEANING DATA Tank Number _____ Volume _____

Tank Type _____ Volume Below Load Line _____

SEDIMENT OIL OR MISCELLANEOUS HYDROCARBON DATA

Sediment Oil from: ☐ Pit ☐ Cellar ☐ Other


MISCELLANEOUS OIL

Tank Bottoms From: ☐ Pipeline Station ☐ Crude Terminal ☐ Refinery

Catchings From: ☐ Gasoline Plant ☐ Gathering Lines ☒ Salt Water Disposal System

☐ Pipeline Break Oil or Spill

*Other (Explain) _____



VOLUME AND DESTINATION: Estimated Volume 140 Bbls. Field test volume of good oil 36.82 Bbls.
(Not required prior to Division Approval)

Destination (Name and Location of treating plant or other facility) Jenex Operating 1000 S Eunice Highway 18
P O Box 308 Hobbs NM 88241

DESTRUCTION OF SEDIMENT OIL BY: ☐ Burning ☐ Pit Disposal ☐ Use on Roads or firewalls ☐ Other

(Explain) _____

Location of Destruction _____

Justification of Destruction _____

CERTIFICATION: (APPLICATION MAY BE MADE BY EITHER OF THE FOLLOWING)

I hereby certify that the information above is true and complete to the best of my knowledge and belief.

Owner _____

Transporter Jenex Operating

By _____

Address P O Box 308 Hobbs NM 88241

Title _____

Signature [Signature]

Date _____

Title Plant Manager Date 11-24-1

OIL CONSERVATION DIVISION

Approved By Marie Peterson Title GEOLOGICAL / PETROLEUM Date _____

MARIE PETERSON
GEOLOGICAL / PETROLEUM
TECHNICIAN

DEC 10 2001

DISTRIBUTION BY OCD	
	Santa Fe
	File
	Operator
	Transporter (2)

A COPY OF THIS FORM MUST BE ON LOCATION DURING TANK CLEANING, REMOVAL OF SEDIMENT OIL OR MISCELLANEOUS HYDROCARBONS, AND MUST BE PRESENTED WITH TANK BOTTOMS, SEDIMENT OIL OR MISCELLANEOUS HYDROCARBONS AT THE TREATING PLANT TO WHICH IT IS DELIVERED.

District I
1625 N. French Dr., Hobbs, NM 88240
District II
811 South First, Artesia, NM 88210
District III
1000 Rio Brazos Road, Aztec, NM 87410
District IV
2040 South Pacheco, Santa Fe, NM 87505

State of New Mexico
Energy Minerals and Natural Resources

Oil Conservation Division
2040 South Pacheco
Santa Fe, NM 87505

Form C-117 A
Revised March 17, 1999

Submit 5 Copies to
Appropriate District Office

PERMIT NO. H-24086

TANK CLEANING, SEDIMENT OIL REMOVAL, TRANSPORTATION OF MISCELLANEOUS HYDROCARBONS AND DISPOSAL PERMIT

Operator or Owner Rice Operating Address 122 W Taylor Hobbs NM 88240
Lease or Facility Name N-8 Location 18-22-37
U.L. - Sec. - Twp. - Rge.

OPERATION TO BE PERFORMED:

☐ Tank Cleaning ☐ Sediment Oil Removal ☒ Transportation of Miscellaneous Hydrocarbons

Operator or Owner Representative authorizing work Craig

Date Work to be Performed 11-21-1

TANK CLEANING DATA Tank Number _____ Volume _____

Tank Type _____ Volume Below Load Line _____

SEDIMENT OIL OR MISCELLANEOUS HYDROCARBON DATA

Sediment Oil from: ☐ Pit ☐ Cellar ☐ Other

MISCELLANEOUS OIL

Tank Bottoms From: ☐ Pipeline Station ☐ Crude Terminal ☐ Refinery ☐ Other

Catchings From: ☐ Gasoline Plant ☐ Gathering Lines ☒ Salt Water Disposal System ☐ Other

☐ Pipeline Break, Oil or Spill

*Other (Explain) _____

VOLUME AND DESTINATION: Estimated Volume 130 Bbls. Field test volume of good oil 126.38 Bbls.
(Not required prior to Division approval)

Destination (Name and Location of treating plant or other facility) Jenex Operating 11100 S Eunice Highway 18

P.O. Box 308 Hobbs NM 88241

DESTRUCTION OF SEDIMENT OIL BY: ☐ Burning ☐ Pit Disposal ☐ Use on Roads or firewalls ☐ Other

(Explain) _____

Location of Destruction _____

Justification of Destruction _____

CERTIFICATION: (APPLICATION MAY BE MADE BY EITHER OF THE FOLLOWING)

I hereby certify that the information above is true and complete to the best of my knowledge and belief.

Owner _____

Transporter Jenex Operating

By _____

Address P.O. Box 308 Hobbs NM 88241

Title _____

Signature [Signature]

Date _____

Title Manager Date 11-21-1

OIL CONSERVATION DIVISION

Approved By Marie Peterson Title MARIE PETERSON
GEOLOGICAL / PETROLEUM
TECHNICIAN Date DEC 10 2001

A COPY OF THIS FORM MUST BE ON LOCATION DURING TANK CLEANING, REMOVAL OF SEDIMENT OIL OR MISCELLANEOUS HYDROCARBONS, AND MUST BE PRESENTED WITH TANK BOTTOMS, SEDIMENT OIL OR MISCELLANEOUS HYDROCARBONS AT THE TREATING PLANT TO WHICH IT IS DELIVERED.

DISTRIBUTION BY OCD	
	Santa Fe
	File
	Operator
	Transporter (2)

District I
1625 N. French Dr., Hobbs, NM 88240
District II
811 South First, Artesia, NM 88210
District III
1000 Rio Brazos Road, Aztec, NM 87410
District IV
2040 South Pacheco, Santa Fe, NM 87505

State of New Mexico
Energy Minerals and Natural Resources

Oil Conservation Division
2040 South Pacheco
Santa Fe, NM 87505

Form C-117 A
Revised March 17, 1999

Submit 5 Copies to
Appropriate District Office

PERMIT NO. H-24085

TANK CLEANING, SEDIMENT OIL REMOVAL, TRANSPORTATION OF MISCELLANEOUS HYDROCARBONS AND DISPOSAL PERMIT

Operator or Owner Rice Operating Address 122 W Taylor Hobbs Nm 88240
Lease or Facility Name I-1 Location #-20-36
U.L. - Sec. - Twp. - Rge.

OPERATION TO BE PERFORMED:

☐ Tank Cleaning ☐ Sediment Oil Removal ☒ Transportation of Miscellaneous Hydrocarbons

Operator or Owner Representative authorizing work Craig

Date Work to be Performed 11-20-1

TANK CLEANING DATA

Tank Number _____

Volume _____

Tank Type _____

Volume Below Load Line _____

SEDIMENT OIL OR MISCELLANEOUS HYDROCARBON DATA

Sediment Oil from: ☐ Pit ☐ Cellar ☐ Other

MISCELLANEOUS OIL

Tank Bottoms From: ☐ Pipeline Station ☐ Crude Terminal ☐ Refinery

Catchings From: ☐ Gasoline Plant ☐ Gathering Lines ☐ Salt Water Disposal System

☐ Pipeline Break Oil or Spill

*Other (Explain) _____

VOLUME AND DESTINATION:

Estimated Volume 350 Bbls.

Field test volume of good oil 341.607 Bbls.
(Not required prior to Division approval)

Destination (Name and Location of treating plant or other facility) Jenex Operating 11100 S Eunice Highway 18
P.O. Box 308 Hobbs Nm 88241

DESTRUCTION OF SEDIMENT OIL BY:

☐ Burning ☐ Pit Disposal ☐ Use on Roads or firewalls ☐ Other

(Explain) _____

Location of Destruction _____

Justification of Destruction _____

CERTIFICATION: (APPLICATION MAY BE MADE BY EITHER OF THE FOLLOWING)

I hereby certify that the information above is true and complete to the best of my knowledge and belief.

Owner _____

Transporter Jenex Operating

By _____

Address P.O. Box 308 Hobbs Nm 88241

Title _____

Signature [Signature]

Date _____

Title Manager Date 11-20-1

OIL CONSERVATION DIVISION

Approved By Marie Peterson

MARIE PETERSON
Title GEOLOGICAL / PETROLEUM
TECHNICIAN

Date DEC 10 2001

A COPY OF THIS FORM MUST BE ON LOCATION DURING TANK CLEANING, REMOVAL OF SEDIMENT OIL OR MISCELLANEOUS HYDROCARBONS, AND MUST BE PRESENTED WITH TANK BOTTOMS, SEDIMENT OIL OR MISCELLANEOUS HYDROCARBONS AT THE TREATING PLANT TO WHICH IT IS DELIVERED.

DISTRIBUTION BY OCD	
	Santa Fe
	File
	Operator
	Transporter (2)

101,85
195,94
43,28

District I
1625 N. French Dr., Hobbs, NM 88240
District II
811 South First, Artesia, NM 88210
District III
1000 Rio Brazos Road, Aztec, NM 87410
District IV
2040 South Pacheco, Santa Fe, NM 87505

State of New Mexico
Energy Minerals and Natural Resources

Oil Conservation Division
2040 South Pacheco
Santa Fe, NM 87505

Form C-117 A
Revised March 17, 1999

Submit 5 Copies to
Appropriate District Office

PERMIT NO. H-74083

TANK CLEANING, SEDIMENT OIL REMOVAL, TRANSPORTATION OF MISCELLANEOUS HYDROCARBONS AND DISPOSAL PERMIT

Operator or Owner Rice Operating Address 122 W Taylor Hobbs NM 88240
Lease or Facility Name K-33 Location 33-19-37
U.L. - Sec. - Twp. - Rge.

OPERATION TO BE PERFORMED:

☐ Tank Cleaning ☐ Sediment Oil Removal ☒ Transportation of Miscellaneous Hydrocarbons

Operator or Owner Representative authorizing work Craig

Date Work to be Performed 11-20-01

TANK CLEANING DATA Tank Number _____ Volume _____

Tank Type _____ Volume Below Load Line _____

SEDIMENT OIL OR MISCELLANEOUS HYDROCARBON DATA

Sediment Oil from: ☐ Pit ☐ Cellar ☐ Other

MISCELLANEOUS OIL

Tank Bottoms From: ☐ Pipeline Station ☐ Crude Terminal ☐ Refinery ☐ Other*

Catchings From: ☐ Gasoline Plant ☐ Gathering Lines ☒ Salt Water Disposal System ☐ Other*

☐ Pipeline Break Oil or Spill

*Other (Explain) _____

VOLUME AND DESTINATION: Estimated Volume 75 Bbls. Field test volume of good oil 49.49 Bbls.
(Not required prior to Division approval)

Destination (Name and Location of treating plant or other facility) Jenex Operating 11100 S Eunice Highway 18
P.O. Box 308 Hobbs NM 88241

DESTRUCTION OF SEDIMENT OIL BY: ☐ Burning ☐ Pit Disposal ☐ Use on Roads or firewalls ☐ Other

(Explain) _____

Location of Destruction _____

Justification of Destruction _____

CERTIFICATION: (APPLICATION MAY BE MADE BY EITHER OF THE FOLLOWING)

I hereby certify that the information above is true and complete to the best of my knowledge and belief.

Owner _____

Transporter Jenex Operating

By _____

Address P.O. Box 308 Hobbs NM 88241

Title _____

Signature [Signature]

Date _____

Title manager Date 11-20-01

OIL CONSERVATION DIVISION

Approved By Marie Peterson Title GEOLOGICAL / PETROLEUM Date _____

MARIE PETERSON

TECHNICIAN

NOV 26 2001

A COPY OF THIS FORM MUST BE ON LOCATION DURING TANK CLEANING, REMOVAL OF SEDIMENT OIL OR MISCELLANEOUS HYDROCARBONS, AND MUST BE PRESENTED WITH TANK BOTTOMS, SEDIMENT OIL OR MISCELLANEOUS HYDROCARBONS AT THE TREATING PLANT TO WHICH IT IS DELIVERED.

DISTRIBUTION BY OCD	
	Santa Fe
	File
	Operator
	Transporter (2)

District I
1625 N. French Dr., Hobbs, NM 88240
District II
811 South First, Artesia, NM 88210
District III
1000 Rio Brazos Road, Aztec, NM 87410
District IV
2040 South Pacheco, Santa Fe, NM 87505

State of New Mexico
Energy Minerals and Natural Resources

Oil Conservation Division
2040 South Pacheco
Santa Fe, NM 87505

Form C-117 A
Revised March 17, 1999

Submit 5 Copies to
Appropriate District Office

PERMIT NO. H-24082

TANK CLEANING, SEDIMENT OIL REMOVAL, TRANSPORTATION OF MISCELLANEOUS HYDROCARBONS AND DISPOSAL PERMIT

Operator or Owner Rice Operating Address 122 W Taylor Hobbs Nm 88240
Lease or Facility Name C-2 Location 2-22-37
U.L. • Sec. • Twp. • Rge.

OPERATION TO BE PERFORMED:

☐ Tank Cleaning ☐ Sediment Oil Removal ☒ Transportation of Miscellaneous Hydrocarbons

Operator or Owner Representative authorizing work Craig

Date Work to be Performed 11-20-01

TANK CLEANING DATA Tank Number _____ Volume _____

Tank Type _____ Volume Below Load Line _____
SEDIMENT OIL OR MISCELLANEOUS HYDROCARBON DATA

Sediment Oil from: ☐ Pit ☐ Cellar ☐ Other

MISCELLANEOUS OIL

Tank Bottoms From: ☐ Pipeline Station ☐ Crude Terminal ☐ Refinery ☐ Other

Catchings From: ☐ Gasoline Plant ☐ Gathering Lines ☒ Salt Water Disposal System ☐ Other

☐ Pipeline Break Oil or Spill

*Other (Explain) _____

VOLUME AND DESTINATION: Estimated Volume 100 Bbls. Field test volume of good oil 90.65 Bbls.
(Not required prior to Division approval)

Destination (Name and Location of treating plant or other facility) Jenex Operating 11100 S Eunice Highway 18
P.O. Box 308 Hobbs Nm 88241

DESTRUCTION OF SEDIMENT OIL BY: ☐ Burning ☐ Pit Disposal ☐ Use on Roads or firewalls ☐ Other

(Explain) _____

Location of Destruction _____

Justification of Destruction _____

CERTIFICATION: (APPLICATION MAY BE MADE BY EITHER OF THE FOLLOWING)

I hereby certify that the information above is true and complete to the best of my knowledge and belief.

Owner _____

Transporter Jenex Operating

By _____

Address P.O. Box 308 Hobbs Nm 88241

Title _____

Signature [Signature]

Date _____

Title Manager Date 11-20-01

OIL CONSERVATION DIVISION

Approved By Marie Peterson Title MARIE PETERSON Date _____
GEOLOGICAL / PETROLEUM
TECHNICIAN

NOV 26 2001

A COPY OF THIS FORM MUST BE ON LOCATION DURING TANK CLEANING, REMOVAL OF SEDIMENT OIL OR MISCELLANEOUS HYDROCARBONS, AND MUST BE PRESENTED WITH TANK BOTTOMS, SEDIMENT OIL OR MISCELLANEOUS HYDROCARBONS AT THE TREATING PLANT TO WHICH IT IS DELIVERED.

DISTRIBUTION BY OCD	
	Santa Fe
	File
	Operator
	Transporter (2)

District I
1625 N. French Dr., Hobbs, NM 88240
District II
811 South First, Artesia, NM 88210
District III
1000 Rio Brazos Road, Aztec, NM 87410
District IV
2040 South Pacheco, Santa Fe, NM 87505

State of New Mexico
Energy Minerals and Natural Resources

Oil Conservation Division
2040 South Pacheco
Santa Fe, NM 87505

Form C-117 A
Revised March 17, 1999

Submit 5 Copies to
Appropriate District Office

PERMIT NO. H-24081

TANK CLEANING, SEDIMENT OIL REMOVAL, TRANSPORTATION OF MISCELLANEOUS HYDROCARBONS AND DISPOSAL PERMIT

Operator or Owner Keg Energy Address Box 99 Eunice NM 88231
Lease or Facility Name Atha #1 Location 31-21-36
U.L. - Sec. - Twp. - Rge.

OPERATION TO BE PERFORMED:

☐ Tank Cleaning ☐ Sediment Oil Removal ☒ Transportation of Miscellaneous Hydrocarbons

Operator or Owner Representative authorizing work Eddy

Date Work to be Performed 11-19-01

TANK CLEANING DATA Tank Number _____ Volume _____

Tank Type _____ Volume Below Load Line _____

SEDIMENT OIL OR MISCELLANEOUS HYDROCARBON DATA

Sediment Oil from: ☐ Pit ☐ Cellar ☐ Other

MISCELLANEOUS OIL

Tank Bottoms From: ☐ Pipeline Station ☐ Crude Terminal ☐ Refinery ☐ Other*

Catchings From: ☐ Gasoline Plant ☐ Gathering Lines ☒ Salt Water Disposal System ☐ Other*

☐ Pipeline Break Oil or Spill

*Other (Explain) _____

VOLUME AND DESTINATION: Estimated Volume 190 Bbls. Field test volume of good oil 170054 Bbls.

(Not required prior to Division approval)

Destination (Name and Location of treating plant or other facility) Jenex Operating 1100 S Eunice Highway 18

P.O. Box 308 Hobbs NM 88241

DESTRUCTION OF SEDIMENT OIL BY: ☐ Burning ☐ Pit Disposal ☐ Use on Roads or firewalls ☐ Other

(Explain) _____

Location of Destruction _____

Justification of Destruction _____

CERTIFICATION: (APPLICATION MAY BE MADE BY EITHER OF THE FOLLOWING)

I hereby certify that the information above is true and complete to the best of my knowledge and belief.

Owner _____

Transporter Jenex Operating

By _____

Address P.O. Box 308 Hobbs NM 88241

Title _____

Signature [Signature]

Date _____

Title Manager Date 11-19-01

OIL CONSERVATION DIVISION

Approved By Marie Peterson Title MARIE PETERSON Date NOV 26 2001

GEOLOGICAL / PETROLEUM
TECHNICIAN

A COPY OF THIS FORM MUST BE ON LOCATION DURING TANK CLEANING, REMOVAL OF SEDIMENT OIL OR MISCELLANEOUS HYDROCARBONS, AND MUST BE PRESENTED WITH TANK BOTTOMS, SEDIMENT OIL OR MISCELLANEOUS HYDROCARBONS AT THE TREATING PLANT TO WHICH IT IS DELIVERED.

DISTRIBUTION BY OCD	
	Santa Fe
	File
	Operator
	Transporter (2)

District I
1625 N. French Dr., Hobbs, NM 88240
District II
811 South First, Artesia, NM 88210
District III
1000 Rio Brazos Road, Aztec, NM 87410
District IV
2040 South Pacheco, Santa Fe, NM 87505

State of New Mexico
Energy Minerals and Natural Resources

Oil Conservation Division
2040 South Pacheco
Santa Fe, NM 87505

Form C-117 A
Revised March 17, 1999

Submit 5 Copies to
Appropriate District Office

PERMIT NO. H-24080

TANK CLEANING, SEDIMENT OIL REMOVAL, TRANSPORTATION OF MISCELLANEOUS HYDROCARBONS AND DISPOSAL PERMIT

Operator or Owner Rice Operating Address 122 W Taylor Hobbs NM 88240
Lease or Facility Name N-18 Location 18-22-37
U.L. - Sec. - Twp. - Rge.

OPERATION TO BE PERFORMED:

☐ Tank Cleaning ☐ Sediment Oil Removal ☒ Transportation of Miscellaneous Hydrocarbons

Operator or Owner Representative authorizing work Craig

Date Work to be Performed 11-19-01

TANK CLEANING DATA Tank Number _____ Volume _____

Tank Type _____ Volume Below Load Line _____
SEDIMENT OIL OR MISCELLANEOUS HYDROCARBON DATA

Sediment Oil from: ☐ Pit ☐ Cellar ☐ Other

MISCELLANEOUS OIL

Tank Bottoms From: ☐ Pipeline Station ☐ Crude Terminal ☐ Refinery ☐ Other*

Catchings From: ☐ Gasoline Plant ☐ Gathering Lines ☒ Salt Water Disposal System ☐ Other*

☐ Pipeline Break Oil or Spill

*Other (Explain) _____

VOLUME AND DESTINATION: Estimated Volume 120 Bbls. Field test volume of good oil 82.95 Bbls.
(Not required prior to Division approval)

Destination (Name and Location of treating plant or other facility) Tenex Operating 11100 S Eunice Highway 18
P.O. Box 308 Hobbs NM 88241

DESTRUCTION OF SEDIMENT OIL BY: ☐ Burning ☐ Pit Disposal ☐ Use on Roads or firewalls ☐ Other

(Explain) _____

Location of Destruction _____

Justification of Destruction _____

CERTIFICATION: (APPLICATION MAY BE MADE BY EITHER OF THE FOLLOWING)

I hereby certify that the information above is true and complete to the best of my knowledge and belief.

Owner _____

Transporter Tenex Operating

By _____

Address P.O. Box 308 Hobbs NM 88241

Title _____

Signature [Signature]

Date _____

Title Manager Date 11-19-01

OIL CONSERVATION DIVISION

Approved By Marie Peterson

Title MARIE PETERSON
GEOLOGICAL / PETROLEUM
TECHNICIAN

Date NOV 26 2001

A COPY OF THIS FORM MUST BE ON LOCATION DURING TANK CLEANING, REMOVAL OF SEDIMENT OIL OR MISCELLANEOUS HYDROCARBONS, AND MUST BE PRESENTED WITH TANK BOTTOMS, SEDIMENT OIL OR MISCELLANEOUS HYDROCARBONS AT THE TREATING PLANT TO WHICH IT IS DELIVERED.

DISTRIBUTION BY OCD	
	Santa Fe
	File
	Operator
	Transporter (2)

District I
1625 N. French Dr., Hobbs, NM 88240
District II
811 South First, Artesia, NM 88210
District III
1000 Rio Brazos Road, Aztec, NM 87410
District IV
2040 South Pacheco, Santa Fe, NM 87505

State of New Mexico
Energy Minerals and Natural Resources

Oil Conservation Division
2040 South Pacheco
Santa Fe, NM 87505

Form C-117 A
Revised March 17, 1999

Submit 5 Copies to
Appropriate District Office

PERMIT NO. H-24079

TANK CLEANING, SEDIMENT OIL REMOVAL, TRANSPORTATION OF MISCELLANEOUS HYDROCARBONS AND DISPOSAL PERMIT

Operator or Owner Rice Operating Address 122 W Taylor Hobbs NM 88240
Lease or Facility Name m-33 Location 33-20-37
U.L. - Sec. - Twp. - Rge.

OPERATION TO BE PERFORMED:

☐ Tank Cleaning ☐ Sediment Oil Removal ☒ Transportation of Miscellaneous Hydrocarbons

Operator or Owner Representative authorizing work Craig

Date Work to be Performed 11-19-01

TANK CLEANING DATA Tank Number _____ Volume _____

Tank Type _____ Volume Below Load Line _____

SEDIMENT OIL OR MISCELLANEOUS HYDROCARBON DATA

Sediment Oil from: ☐ Pit ☐ Cellar ☐ Other

MISCELLANEOUS OIL

Tank Bottoms From: ☐ Pipeline Station ☐ Crude Terminal ☐ Refinery ☐ Other*

Catchings From: ☐ Gasoline Plant ☐ Gathering Lines ☒ Salt Water Disposal System ☐ Other*

☐ Pipeline Break Oil or Spill

*Other (Explain) _____

VOLUME AND DESTINATION: Estimated Volume 150 Bbls. Field test volume of good oil 141.05 cBbls.
(Not required prior to Division approval)

Destination (Name and Location of treating plant or other facility) Jenex Operating 11100 S Eunice Highway 18
P O Box 308 Hobbs NM 88241

DESTRUCTION OF SEDIMENT OIL BY: ☐ Burning ☐ Pit Disposal ☐ Use on Roads or firewalls ☐ Other

(Explain) _____

Location of Destruction _____

Justification of Destruction _____

CERTIFICATION: (APPLICATION MAY BE MADE BY EITHER OF THE FOLLOWING)

I hereby certify that the information above is true and complete to the best of my knowledge and belief.

Owner _____

Transporter Jenex Operating

By _____

Address P O Box 308 Hobbs NM 88241

Title _____

Signature [Signature]

Date _____

Title Plant Manager Date 11-17-01

OIL CONSERVATION DIVISION

Approved By Marie Peterson Title MARIE PETERSON
GEOLOGICAL / PETROLEUM
TECHNICIAN Date NOV 26 2001

A COPY OF THIS FORM MUST BE ON LOCATION DURING TANK CLEANING, REMOVAL OF SEDIMENT OIL OR MISCELLANEOUS HYDROCARBONS, AND MUST BE PRESENTED WITH TANK BOTTOMS, SEDIMENT OIL OR MISCELLANEOUS HYDROCARBONS AT THE TREATING PLANT TO WHICH IT IS DELIVERED.

DISTRIBUTION BY OCD	
	Santa Fe
	File
	Operator
	Transporter (2)

District I
1625 N. French Dr., Hobbs, NM 88240
District II
811 South First, Artesia, NM 88210
District III
1000 Rio Brazos Road, Aztec, NM 87410
District IV
2040 South Pacheco, Santa Fe, NM 87505

State of New Mexico
Energy Minerals and Natural Resources

Oil Conservation Division
2040 South Pacheco
Santa Fe, NM 87505

Form C-117 A
Revised March 17, 1999

Submit 5 Copies to
Appropriate District Office

PERMIT NO. H-24077

TANK CLEANING, SEDIMENT OIL REMOVAL, TRANSPORTATION OF MISCELLANEOUS HYDROCARBONS AND DISPOSAL PERMIT

Operator or Owner Sundance Services Address P.O. Box 1737 Eunice Nm 88231
Lease or Facility Name Prabo Facility Location 29-21-38
U.L. - Sec. - Twp. - Rge.

OPERATION TO BE PERFORMED:

☐ Tank Cleaning ☐ Sediment Oil Removal ☒ Transportation of Miscellaneous Hydrocarbons

Operator or Owner Representative authorizing work Kelly

Date Work to be Performed 11-15-1

TANK CLEANING DATA Tank Number _____ Volume _____

Tank Type _____ Volume Below Load Line _____

SEDIMENT OIL OR MISCELLANEOUS HYDROCARBON DATA

Sediment Oil from: ☐ Pit ☐ Cellar ☐ Other

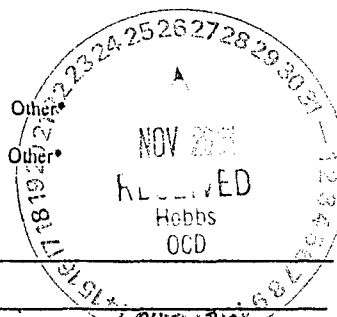
MISCELLANEOUS OIL

Tank Bottoms From: ☐ Pipeline Station ☐ Crude Terminal ☐ Refinery

Catchings From: ☐ Gasoline Plant ☐ Gathering Lines ☒ Salt Water Disposal System

☐ Pipeline Break Oil or Spill

*Other (Explain) _____



VOLUME AND DESTINATION: Estimated Volume 380 Bbls. Field test volume of good oil 349.30 Bbls.
(Not required prior to Division approval)

Destination (Name and Location of treating plant or other facility) Jenex Operating 11100 S Eunice Highway 18
P O Box 308 Hobbs NM 88241

DESTRUCTION OF SEDIMENT OIL BY: ☐ Burning ☐ Pit Disposal ☐ Use on Roads or firewalls ☐ Other

(Explain) _____

Location of Destruction _____

Justification of Destruction _____

CERTIFICATION: (APPLICATION MAY BE MADE BY EITHER OF THE FOLLOWING)

I hereby certify that the information above is true and complete to the best of my knowledge and belief.

Owner _____

Transporter Jenex Operating

By _____

Address P O Box 308 Hobbs NM 88241

Title _____

Signature [Signature]

Date _____

Title Plant Manager Date 11-15-1

OIL CONSERVATION DIVISION

Approved By Marie Peterson Title MARIE PETERSON Date NOV 26 2001
GEOLOGICAL / PETROLEUM
TECHNICIAN

A COPY OF THIS FORM MUST BE ON LOCATION DURING TANK CLEANING, REMOVAL OF SEDIMENT OIL OR MISCELLANEOUS HYDROCARBONS, AND MUST BE PRESENTED WITH TANK BOTTOMS, SEDIMENT OIL OR MISCELLANEOUS HYDROCARBONS AT THE TREATING PLANT TO WHICH IT IS DELIVERED.

DISTRIBUTION BY OCD	
	Santa Fe
	File
	Operator
	Transporter (2)

166.74 - 12/68
157.56

District I
1625 N. French Dr., Hobbs, NM 88240
District II
811 South First, Artesia, NM 88210
District III
1000 Rio Brazos Road, Aztec, NM 87410
District IV
2040 South Pacheco, Santa Fe, NM 87505

State of New Mexico
Energy Minerals and Natural Resources

Form C-117 A
Revised March 17, 1999

Oil Conservation Division
2040 South Pacheco
Santa Fe, NM 87505

Submit 5 Copies to
Appropriate District Office

PERMIT NO. H-24076

TANK CLEANING, SEDIMENT OIL REMOVAL, TRANSPORTATION OF MISCELLANEOUS HYDROCARBONS AND DISPOSAL PERMIT

Operator or Owner Rice Operating Address 122 W Taylor Hobbs NM 88240
Lease or Facility Name K-33 Location 33-19-37
U.L. - Sec. - Twp. - Rge.

OPERATION TO BE PERFORMED:

☐ Tank Cleaning ☐ Sediment Oil Removal ☒ Transportation of Miscellaneous Hydrocarbons

Operator or Owner Representative authorizing work Craig

Date Work to be Performed 11-15-1

TANK CLEANING DATA Tank Number _____ Volume _____

Tank Type _____ Volume Below Load Line _____

SEDIMENT OIL OR MISCELLANEOUS HYDROCARBON DATA

Sediment Oil from: ☐ Pit ☐ Cellar ☐ Other


MISCELLANEOUS OIL

Tank Bottoms From: ☐ Pipeline Station ☐ Crude Terminal ☐ Refinery ☐ Other*

Catchings From: ☐ Gasoline Plant ☐ Gathering Lines ☒ Salt Water Disposal System ☐ Other*

☐ Pipeline Break Oil or Spill

*Other (Explain) _____



VOLUME AND DESTINATION: Estimated Volume 150 Bbls. Field test volume of good oil 15248.110 Bbls.
(Not required prior to Division approval)

Destination (Name and Location of treating plant or other facility) Jenex Operating 11100 S Eunice Highway 18
P O Box 308 Hobbs NM 88241

DESTRUCTION OF SEDIMENT OIL BY: ☐ Burning ☐ Pit Disposal ☐ Use on Roads or firewalls ☐ Other

(Explain) _____

Location of Destruction _____

Justification of Destruction _____

CERTIFICATION: (APPLICATION MAY BE MADE BY EITHER OF THE FOLLOWING)

I hereby certify that the information above is true and complete to the best of my knowledge and belief.

Owner _____ Transporter Jenex Operating

By _____ Address P O Box 308 Hobbs NM 88241

Title _____ Signature [Signature]

Date _____ Title Plant Manager Date 11-15-1

OIL CONSERVATION DIVISION

Approved By Marie Peterson Title MARIE PETERSON
GEOLOGICAL / PETROLEUM
TECHNICIAN

Date _____

NOV 26 2001

A COPY OF THIS FORM MUST BE ON LOCATION DURING TANK CLEANING, REMOVAL OF SEDIMENT OIL OR MISCELLANEOUS HYDROCARBONS, AND MUST BE PRESENTED WITH TANK BOTTOMS, SEDIMENT OIL OR MISCELLANEOUS HYDROCARBONS AT THE TREATING PLANT TO WHICH IT IS DELIVERED.

DISTRIBUTION BY OCD	
	Santa Fe
	File
	Operator
	Transporter (2)

District I
1625 N. French Dr., Hobbs, NM 88240
District II
811 South First, Artesia, NM 88210
District III
1000 Rio Brazos Road, Aztec, NM 87410
District IV
2040 South Pacheco, Santa Fe, NM 87505

State of New Mexico
Energy Minerals and Natural Resources

Oil Conservation Division
2040 South Pacheco
Santa Fe, NM 87505

Form C-117 A
Revised March 17, 1999

Submit 5 Copies to
Appropriate District Office

PERMIT NO. H-24074

TANK CLEANING, SEDIMENT OIL REMOVAL, TRANSPORTATION OF MISCELLANEOUS HYDROCARBONS AND DISPOSAL PERMIT

Operator or Owner Sundance Services Address P.O. Box 1737 Eunice NM 88231
Lease or Facility Name Prabo Facility Location 29-21-38
U.L. - Sec. - Twp. - Rge.

OPERATION TO BE PERFORMED:

☐ Tank Cleaning ☐ Sediment Oil Removal ☒ Transportation of Miscellaneous Hydrocarbons

Operator or Owner Representative authorizing work Kelly

Date Work to be Performed 11-14-01

TANK CLEANING DATA Tank Number _____ Volume _____

Tank Type _____ Volume Below Load Line _____

SEDIMENT OIL OR MISCELLANEOUS HYDROCARBON DATA

Sediment Oil from: ☐ Pit ☐ Cellar ☐ Other

MISCELLANEOUS OIL

Tank Bottoms From: ☐ Pipeline Station ☐ Crude Terminal ☐ Refinery ☐ Other

Catchings From: ☐ Gasoline Plant ☐ Gathering Lines ☒ Salt Water Disposal System ☐ Other

☐ Pipeline Break Oil or Spill

*Other (Explain) _____

VOLUME AND DESTINATION: Estimated Volume 190 Bbls. Field test volume of good oil 179.10410 Bbls.
(Not required prior to Division approval)

Destination (Name and Location of treating plant or other facility) Jenex Operating 11100 S Eunice Highway 18
P O Box 308 Hobbs NM 88241

DESTRUCTION OF SEDIMENT OIL BY: ☐ Burning ☐ Pit Disposal ☐ Use on Roads or firewalls ☐ Other

(Explain) _____

Location of Destruction _____

Justification of Destruction _____

CERTIFICATION: (APPLICATION MAY BE MADE BY EITHER OF THE FOLLOWING)

I hereby certify that the information above is true and complete to the best of my knowledge and belief.

Owner _____ Transporter Jenex Operating

By _____ Address P O Box 308 Hobbs NM 88241

Title _____ Signature [Signature]

Date _____ Title Plant Manager Date 11-14-01

OIL CONSERVATION DIVISION

Approved By Marie Peterson Title MARIE PETERSON Date NOV 26 2001
GEOLOGICAL / PETROLEUM
TECHNICIAN

A COPY OF THIS FORM MUST BE ON LOCATION DURING TANK CLEANING, REMOVAL OF SEDIMENT OIL OR MISCELLANEOUS HYDROCARBONS, AND MUST BE PRESENTED WITH TANK BOTTOMS, SEDIMENT OIL OR MISCELLANEOUS HYDROCARBONS AT THE TREATING PLANT TO WHICH IT IS DELIVERED.

DISTRIBUTION BY OCD	
	Santa Fe
	File
	Operator
	Transporter (2)

District I
1625 N. French Dr., Hobbs, NM 88240
District II
811 South First, Artesia, NM 88210
District III
1000 Rio Brazos Road, Aztec, NM 87410
District IV
2040 South Pacheco, Santa Fe, NM 87505

State of New Mexico
Energy Minerals and Natural Resources

Oil Conservation Division
2040 South Pacheco
Santa Fe, NM 87505

Form C-117 A
Revised March 17, 1999

Submit 5 Copies to
Appropriate District Office

PERMIT NO. H-24068

TANK CLEANING, SEDIMENT OIL REMOVAL, TRANSPORTATION OF MISCELLANEOUS HYDROCARBONS AND DISPOSAL PERMIT

Operator or Owner Basin Alliance Corp. Address Box 1378 Hobbs NM 88241
Lease or Facility Name A.J. State Location 33-18-36
U.L. - Sec. - Twp. - Rge.

OPERATION TO BE PERFORMED:

☐ Tank Cleaning ☐ Sediment Oil Removal ☒ Transportation of Miscellaneous Hydrocarbons

Operator or Owner Representative authorizing work Hugo

Date Work to be Performed 11-13-01
TANK CLEANING DATA Tank Number _____ Volume _____

Tank Type _____ Volume Below Load Line _____
SEDIMENT OIL OR MISCELLANEOUS HYDROCARBON DATA

Sediment Oil from: ☐ Pit ☐ Cellar ☐ Other


MISCELLANEOUS OIL

Tank Bottoms From: ☐ Pipeline Station ☐ Crude Terminal ☐ Refinery ☐ Other

Catchings From: ☐ Gasoline Plant ☐ Gathering Lines ☒ Salt Water Disposal System ☐ Other

☐ Pipeline Break Oil or Spill

*Other (Explain) _____



VOLUME AND DESTINATION: Estimated Volume 380 Bbls. Field test volume of good oil 369.70 Bbls.
(Not required prior to Division approval)

Destination (Name and Location of treating plant or other facility) Jenex Operating 11100 S Eunice Highway 18
P O Box 308 Hobbs NM 88241

DESTRUCTION OF SEDIMENT OIL BY: ☐ Burning ☐ Pit Disposal ☐ Use on Roads or firewalls ☐ Other

(Explain) _____

Location of Destruction _____

Justification of Destruction _____

CERTIFICATION: (APPLICATION MAY BE MADE BY EITHER OF THE FOLLOWING)

I hereby certify that the information above is true and complete to the best of my knowledge and belief.

Owner _____ Transporter Jenex Operating
By _____ Address P O Box 308 Hobbs NM 88241
Title _____ Signature [Signature]
Date _____ Title Plant Manager Date 11-13-01

OIL CONSERVATION DIVISION

Approved By Marie Peterson Title MARIE PETERSON GEOLOGICAL / PETROLEUM TECHNICIAN Date NOV 26 2001

A COPY OF THIS FORM MUST BE ON LOCATION DURING TANK CLEANING, REMOVAL OF SEDIMENT OIL OR MISCELLANEOUS HYDROCARBONS, AND MUST BE PRESENTED WITH TANK BOTTOMS, SEDIMENT OIL OR MISCELLANEOUS HYDROCARBONS AT THE TREATING PLANT TO WHICH IT IS DELIVERED.

DISTRIBUTION BY OCD	
	Santa Fe
	File
	Operator
	Transporter (2)

District I
1625 N. French Dr., Hobbs, NM 88240
District II
811 South First, Artesia, NM 88210
District III
1000 Rio Brazos Road, Aztec, NM 87410
District IV
2040 South Pacheco, Santa Fe, NM 87505

State of New Mexico
Energy Minerals and Natural Resources

Oil Conservation Division
2040 South Pacheco
Santa Fe, NM 87505

Form C-117 A
Revised March 17, 1999

Submit 5 Copies to
Appropriate District Office

PERMIT NO. H-24067

TANK CLEANING, SEDIMENT OIL REMOVAL, TRANSPORTATION OF MISCELLANEOUS HYDROCARBONS AND DISPOSAL PERMIT

Operator or Owner Rice Operating Address 122 W Taylor Hobbs Nm 88240
Lease or Facility Name N-18 Location 18-22-37
U.L. - Sec. - Twp. - Rge.

OPERATION TO BE PERFORMED:

☐ Tank Cleaning ☐ Sediment Oil Removal ☒ Transportation of Miscellaneous Hydrocarbons

Operator or Owner Representative authorizing work Craig

Date Work to be Performed 11-12-1

TANK CLEANING DATA

Tank Number _____

Volume _____

Tank Type _____

Volume Below Load Line _____

SEDIMENT OIL OR MISCELLANEOUS HYDROCARBON DATA

Sediment Oil from: ☐ Pit ☐ Cellar ☐ Other

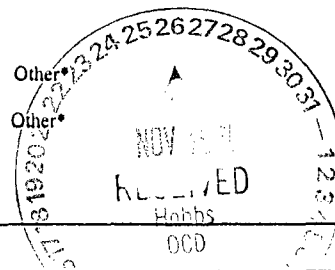
MISCELLANEOUS OIL

Tank Bottoms From: ☐ Pipeline Station ☐ Crude Terminal ☐ Refinery

Catchings From: ☐ Gasoline Plant ☐ Gathering Lines ☒ Salt Water Disposal System

☐ Pipeline Break Oil or Spill

*Other (Explain) _____



VOLUME AND DESTINATION:

Estimated Volume 150 Bbls.

Field test volume of good oil. 187.26 Bbls.
(Not required prior to Division approval)

Destination (Name and Location of treating plant or other facility) Jenex Operating 11100 S Eunice Highway 18
P O Box 308 Hobbs NM 88241

DESTRUCTION OF SEDIMENT OIL BY:

☐ Burning ☐ Pit Disposal ☐ Use on Roads or firewalls ☐ Other

(Explain) _____

Location of Destruction _____

Justification of Destruction _____

CERTIFICATION: (APPLICATION MAY BE MADE BY EITHER OF THE FOLLOWING)

I hereby certify that the information above is true and complete to the best of my knowledge and belief.

Owner _____

Transporter Jenex Operating

By _____

Address P O Box 308 Hobbs NM 88241

Title _____

Signature [Signature]

Date _____

Title Plant Manager

Date 11-12-1

OIL CONSERVATION DIVISION

Approved By Marie Peterson

MARIE PETERSON
Title GEOLOGICAL / PETROLEUM
TECHNICIAN

Date NOV 26 2001

A COPY OF THIS FORM MUST BE ON LOCATION DURING TANK CLEANING, REMOVAL OF SEDIMENT OIL OR MISCELLANEOUS HYDROCARBONS, AND MUST BE PRESENTED WITH TANK BOTTOMS, SEDIMENT OIL OR MISCELLANEOUS HYDROCARBONS AT THE TREATING PLANT TO WHICH IT IS DELIVERED.

DISTRIBUTION BY OCD	
	Santa Fe
	File
	Operator
	Transporter (2)

District I
1625 N. French Dr., Hobbs, NM 88240
District II
811 South First, Artesia, NM 88210
District III
1000 Rio Brazos Road, Aztec, NM 87410
District IV
2040 South Pacheco, Santa Fe, NM 87505

State of New Mexico
Energy Minerals and Natural Resources

Oil Conservation Division
2040 South Pacheco
Santa Fe, NM 87505

Form C-117 A
Revised March 17, 1999

Submit 5 Copies to
Appropriate District Office

PERMIT NO. H-24064

TANK CLEANING, SEDIMENT OIL REMOVAL, TRANSPORTATION OF MISCELLANEOUS HYDROCARBONS AND DISPOSAL PERMIT

Operator or Owner Rice Operating Address 122 W Taylor Hobbs NM 88240
Lease or Facility Name K-33 Location 33-19-37
U.L. - Sec. - Twp. - Rge.

OPERATION TO BE PERFORMED:

☐ Tank Cleaning ☐ Sediment Oil Removal ☒ Transportation of Miscellaneous Hydrocarbons

Operator or Owner Representative authorizing work Craig

Date Work to be Performed 11-9-1

TANK CLEANING DATA Tank Number _____ Volume _____

Tank Type _____ Volume Below Load Line _____

SEDIMENT OIL OR MISCELLANEOUS HYDROCARBON DATA

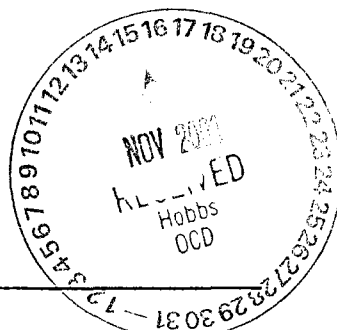
Sediment Oil from: ☐ Pit ☐ Cellar ☐ Other

MISCELLANEOUS OIL

Tank Bottoms From: ☐ Pipeline Station ☐ Crude Terminal ☐ Refinery ☐ Other*

Catchings From: ☐ Gasoline Plant ☐ Gathering Lines ☒ Salt Water Disposal System ☐ Other*
☐ Pipeline Break Oil or Spill

*Other (Explain) _____



VOLUME AND DESTINATION: Estimated Volume 90 Bbls. Field test volume of good oil 123.86 Bbls.
(Not required prior to Division approval)

Destination (Name and Location of treating plant or other facility) Jenex Operating 11100 S Eunice Highway 18
P O Box 308 Hobbs NM 88241

DESTRUCTION OF SEDIMENT OIL BY: ☐ Burning ☐ Pit Disposal ☐ Use on Roads or firewalls ☐ Other

(Explain) _____

Location of Destruction _____

Justification of Destruction _____

CERTIFICATION: (APPLICATION MAY BE MADE BY EITHER OF THE FOLLOWING)

I hereby certify that the information above is true and complete to the best of my knowledge and belief.

Owner _____ Transporter Jenex Operating
By _____ Address P O Box 308 Hobbs NM 88241
Title _____ Signature [Signature]
Date _____ Title Plant Manager Date 11-9-1

OIL CONSERVATION DIVISION

Approved By Marie Peterson Title MARIE PETERSON Date NOV 15 2001
GEOLOGICAL / PETROLEUM
TECHNICIAN

A COPY OF THIS FORM MUST BE ON LOCATION DURING TANK CLEANING, REMOVAL OF SEDIMENT OIL OR MISCELLANEOUS HYDROCARBONS, AND MUST BE PRESENTED WITH TANK BOTTOMS, SEDIMENT OIL OR MISCELLANEOUS HYDROCARBONS AT THE TREATING PLANT TO WHICH IT IS DELIVERED.

DISTRIBUTION BY OCD	
	Santa Fe
	File
	Operator
	Transporter (2)

District I
1625 N. French Dr., Hobbs, NM 88240
District II
811 South First, Artesia, NM 88210
District III
1000 Rio Brazos Road, Aztec, NM 87410
District IV
2040 South Pacheco, Santa Fe, NM 87505

State of New Mexico
Energy Minerals and Natural Resources

Oil Conservation Division
2040 South Pacheco
Santa Fe, NM 87505

Form C-117 A
Revised March 17, 1999

Submit 5 Copies to
Appropriate District Office

PERMIT NO. H-24063

TANK CLEANING, SEDIMENT OIL REMOVAL, TRANSPORTATION OF MISCELLANEOUS HYDROCARBONS AND DISPOSAL PERMIT

Operator or Owner Rice Operating Address 122 W Taylor Hobbs NM 88240
Lease or Facility Name H-20 Location 20-20-37
U.L. - Sec. - Twp. - Rge.

OPERATION TO BE PERFORMED:

☐ Tank Cleaning ☐ Sediment Oil Removal ☒ Transportation of Miscellaneous Hydrocarbons

Operator or Owner Representative authorizing work Craig

Date Work to be Performed 11-8-1

TANK CLEANING DATA Tank Number _____ Volume _____

Tank Type _____ Volume Below Load Line _____

SEDIMENT OIL OR MISCELLANEOUS HYDROCARBON DATA

Sediment Oil from: ☐ Pit ☐ Cellar ☐ Other


MISCELLANEOUS OIL

Tank Bottoms From: ☐ Pipeline Station ☐ Crude Terminal ☐ Refinery ☐ Other*

Catchings From: ☐ Gasoline Plant ☐ Gathering Lines ☒ Salt Water Disposal System ☐ Other*

☐ Pipeline Break Oil or Spill

*Other (Explain) _____



VOLUME AND DESTINATION: Estimated Volume 120 Bbls. Field test volume of good oil 93.04 Bbls.
(Not required prior to Division approval)

Destination (Name and Location of treating plant or other facility) Jenex Operating 11100 S Eunice Highway 18
P O Box 308 Hobbs NM 88241

DESTRUCTION OF SEDIMENT OIL BY: ☐ Burning ☐ Pit Disposal ☐ Use on Roads or firewalls ☐ Other

(Explain) _____

Location of Destruction _____

Justification of Destruction _____

CERTIFICATION: (APPLICATION MAY BE MADE BY EITHER OF THE FOLLOWING)

I hereby certify that the information above is true and complete to the best of my knowledge and belief.

Owner _____

Transporter Jenex Operating

By _____

Address P O Box 308 Hobbs NM 88241

Title _____

Signature [Signature]

Date _____

Title Plant Manager Date 11-8-1

OIL CONSERVATION DIVISION

Approved By Marie Peterson Title GEOLOGICAL / PETROLEUM Date _____

MARIE PETERSON

TECHNICIAN

NOV 15 2001

A COPY OF THIS FORM MUST BE ON LOCATION DURING TANK CLEANING, REMOVAL OF SEDIMENT OIL OR MISCELLANEOUS HYDROCARBONS, AND MUST BE PRESENTED WITH TANK BOTTOMS, SEDIMENT OIL OR MISCELLANEOUS HYDROCARBONS AT THE TREATING PLANT TO WHICH IT IS DELIVERED.

DISTRIBUTION BY OCD	
	Santa Fe
	File
	Operator
	Transporter (2)

District I
1625 N. French Dr., Hobbs, NM 88240
District II
811 South First, Artesia, NM 88210
District III
1000 Rio Brazos Road, Aztec, NM 87410
District IV
2040 South Pacheco, Santa Fe, NM 87505

State of New Mexico
Energy Minerals and Natural Resources

Oil Conservation Division
2040 South Pacheco
Santa Fe, NM 87505

Form C-117 A
Revised March 17, 1999

Submit 5 Copies to
Appropriate District Office

PERMIT NO. H-24062

TANK CLEANING, SEDIMENT OIL REMOVAL, TRANSPORTATION OF MISCELLANEOUS HYDROCARBONS AND DISPOSAL PERMIT

Operator or Owner Rice Operating Address 122 W Taylor Hobbs Nm 88240
Lease or Facility Name M-33 Location 33-20-37
U.L. - Sec. - Twp. - Rge.

OPERATION TO BE PERFORMED:

☐ Tank Cleaning ☐ Sediment Oil Removal ☒ Transportation of Miscellaneous Hydrocarbons

Operator or Owner Representative authorizing work Craig

Date Work to be Performed 11-8-1

TANK CLEANING DATA Tank Number _____ Volume _____

Tank Type _____ Volume Below Load Line _____

SEDIMENT OIL OR MISCELLANEOUS HYDROCARBON DATA

Sediment Oil from: ☐ Pit ☐ Cellar ☐ Other


MISCELLANEOUS OIL

Tank Bottoms From: ☐ Pipeline Station ☐ Crude Terminal ☐ Refinery ☐ Other*

Catchings From: ☐ Gasoline Plant ☐ Gathering Lines ☒ Salt Water Disposal System ☐ Other*

☐ Pipeline Break Oil or Spill

*Other (Explain) _____



VOLUME AND DESTINATION: Estimated Volume 50 Bbls. Field test volume of good oil 226.82 Bbls.
(Not required prior to Division approval)

Destination (Name and Location of treating plant or other facility) Jenex Operating 11100 S Eunice Highway 18
P O Box 308 Hobbs NM 88241

DESTRUCTION OF SEDIMENT OIL BY: ☐ Burning ☐ Pit Disposal ☐ Use on Roads or firewalls ☐ Other

(Explain) _____

Location of Destruction _____

Justification of Destruction _____

CERTIFICATION: (APPLICATION MAY BE MADE BY EITHER OF THE FOLLOWING)

I hereby certify that the information above is true and complete to the best of my knowledge and belief.

Owner _____

Transporter Jenex Operating

By _____

Address P O Box 308 Hobbs NM 88241

Title _____

Signature [Signature]

Date _____

Title Plant Manager Date 11-8-1

OIL CONSERVATION DIVISION

Approved By Marie Peterson Title GEOLOGICAL / PETROLEUM
TECHNICIAN

MARIE PETERSON

NOV 15 2001

DISTRIBUTION BY OCD	
	Santa Fe
	File
	Operator
	Transporter (?)

A COPY OF THIS FORM MUST BE ON LOCATION DURING TANK CLEANING, REMOVAL OF SEDIMENT OIL OR MISCELLANEOUS HYDROCARBONS, AND MUST BE PRESENTED WITH TANK BOTTOMS, SEDIMENT OIL OR MISCELLANEOUS HYDROCARBONS AT THE TREATING PLANT TO WHICH IT IS DELIVERED.

District I
1625 N. French Dr., Hobbs, NM 88240
District II
811 South First, Artesia, NM 88210
District III
1000 Rio Brazos Road, Aztec, NM 87410
District IV
2040 South Pacheco, Santa Fe, NM 87505

State of New Mexico
Energy Minerals and Natural Resources

Oil Conservation Division
2040 South Pacheco
Santa Fe, NM 87505

Form C-117 A
Revised March 17, 1999

Submit 5 Copies to
Appropriate District Office

PERMIT NO. H-24061

TANK CLEANING, SEDIMENT OIL REMOVAL, TRANSPORTATION OF MISCELLANEOUS HYDROCARBONS AND DISPOSAL PERMIT

Operator or Owner Sundance Services Address P.O. Box 1737 Eunice NM 88231
Lease or Facility Name Prabo Facility Location 29-21-38
U.L. - Sec. - Twp. - Rge.

OPERATION TO BE PERFORMED:

☐ Tank Cleaning ☐ Sediment Oil Removal ☒ Transportation of Miscellaneous Hydrocarbons

Operator or Owner Representative authorizing work Kelly

Date Work to be Performed 11-8-1

TANK CLEANING DATA Tank Number _____ Volume _____

Tank Type _____ Volume Below Load Line _____

SEDIMENT OIL OR MISCELLANEOUS HYDROCARBON DATA

Sediment Oil from: ☐ Pit ☐ Cellar ☐ Other

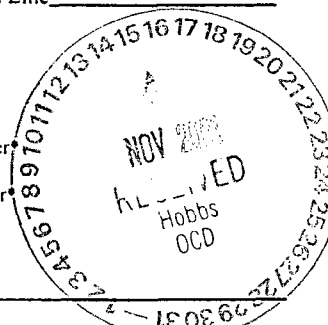
MISCELLANEOUS OIL

Tank Bottoms From: ☐ Pipeline Station ☐ Crude Terminal ☐ Refinery ☐ Other

Catchings From: ☐ Gasoline Plant ☐ Gathering Lines ☒ Salt Water Disposal System ☐ Other

☐ Pipeline Break Oil or Spill

*Other (Explain) _____



VOLUME AND DESTINATION: Estimated Volume 190 Bbls. Field test volume of good oil 352.34 Bbls.
(Not required prior to Division approval)

Destination (Name and Location of treating plant or other facility) Jenex Operating 11100 S Eunice Highway 18
P O Box 308 Hobbs NM 88241

DESTRUCTION OF SEDIMENT OIL BY: ☐ Burning ☐ Pit Disposal ☐ Use on Roads or firewalls ☐ Other

(Explain) _____

Location of Destruction _____

Justification of Destruction _____

CERTIFICATION: (APPLICATION MAY BE MADE BY EITHER OF THE FOLLOWING)

I hereby certify that the information above is true and complete to the best of my knowledge and belief.

Owner _____ Transporter Jenex Operating

By _____ Address P O Box 308 Hobbs NM 88241

Title _____ Signature [Signature]

Date _____ Title Plant Manager Date 11-8-1

OIL CONSERVATION DIVISION

Approved By Marie Peterson Title MARIE PETERSON Date NOV 15 2001
GEOLOGICAL / PETROLEUM
TECHNICIAN

A COPY OF THIS FORM MUST BE ON LOCATION DURING TANK CLEANING, REMOVAL OF SEDIMENT OIL OR MISCELLANEOUS HYDROCARBONS, AND MUST BE PRESENTED WITH TANK BOTTOMS, SEDIMENT OIL OR MISCELLANEOUS HYDROCARBONS AT THE TREATING PLANT TO WHICH IT IS DELIVERED.

DISTRIBUTION BY OCD	
	Santa Fe
	File
	Operator
	Transporter (2)

District I
1625 N. French Dr., Hobbs, NM 88240
District II
811 South First, Artesia, NM 88210
District III
1000 Rio Brazos Road, Aztec, NM 87410
District IV
2040 South Pacheco, Santa Fe, NM 87505

State of New Mexico
Energy Minerals and Natural Resources

Oil Conservation Division
2040 South Pacheco
Santa Fe, NM 87505

Form C-117 A
Revised March 17, 1999

Submit 5 Copies to
Appropriate District Office

PERMIT NO. H-24060

TANK CLEANING, SEDIMENT OIL REMOVAL, TRANSPORTATION OF MISCELLANEOUS HYDROCARBONS AND DISPOSAL PERMIT

Operator or Owner Rice Operating Address 122 W Taylor Hobbs NM 88240
Lease or Facility Name I-1 Location 1-20-36
U.L. - Sec. - Twp. - Rge.

OPERATION TO BE PERFORMED:

☐ Tank Cleaning ☐ Sediment Oil Removal ☒ Transportation of Miscellaneous Hydrocarbons

Operator or Owner Representative authorizing work Craig

Date Work to be Performed 11-7-1

TANK CLEANING DATA Tank Number _____ Volume _____

Tank Type _____ Volume Below Load Line _____

SEDIMENT OIL OR MISCELLANEOUS HYDROCARBON DATA

Sediment Oil from: ☐ Pit ☐ Cellar ☐ Other

MISCELLANEOUS OIL

Tank Bottoms From: ☐ Pipeline Station ☐ Crude Terminal ☐ Refinery ☐ Other

Catchings From: ☐ Gasoline Plant ☐ Gathering Lines ☒ Salt Water Disposal System

☐ Pipeline Break Oil or Spill

*Other (Explain) _____

VOLUME AND DESTINATION: Estimated Volume 150 Bbls. Field test volume of good oil 46.06 Bbls.
(Not required prior to Division approval)

Destination (Name and Location of treating plant or other facility) Jenex Operating 11100 S Eunice Highway 18
P O Box 308 Hobbs NM 88241

DESTRUCTION OF SEDIMENT OIL BY: ☐ Burning ☐ Pit Disposal ☐ Use on Roads or firewalls ☐ Other

(Explain) _____

Location of Destruction _____

Justification of Destruction _____

CERTIFICATION: (APPLICATION MAY BE MADE BY EITHER OF THE FOLLOWING)

I hereby certify that the information above is true and complete to the best of my knowledge and belief.

Owner _____

Transporter Jenex Operating

By _____

Address P O Box 308 Hobbs NM 88241

Title _____

Signature [Signature]

Date _____

Title Plant Manager Date 11-7-1

OIL CONSERVATION DIVISION

Approved By Marie Peterson Title MARIE PETERSON Date NOV 15 2001
GEOLOGICAL / PETROLEUM
TECHNICIAN

A COPY OF THIS FORM MUST BE ON LOCATION DURING TANK CLEANING, REMOVAL OF SEDIMENT OIL OR MISCELLANEOUS HYDROCARBONS, AND MUST BE PRESENTED WITH TANK BOTTOMS, SEDIMENT OIL OR MISCELLANEOUS HYDROCARBONS AT THE TREATING PLANT TO WHICH IT IS DELIVERED.

DISTRIBUTION BY OCD	
	Santa Fe
	File
	Operator
	Transporter (2)

District I
1625 N. French Dr., Hobbs, NM 88240
District II
811 South First, Artesia, NM 88210
District III
1000 Rio Brazos Road, Aztec, NM 87410
District IV
2040 South Pacheco, Santa Fe, NM 87505

State of New Mexico
Energy Minerals and Natural Resources

Oil Conservation Division
2040 South Pacheco
Santa Fe, NM 87505

Form C-117 A
Revised March 17, 1999

Submit 5 Copies to
Appropriate District Office

PERMIT NO. H-24058

TANK CLEANING, SEDIMENT OIL REMOVAL, TRANSPORTATION OF MISCELLANEOUS HYDROCARBONS AND DISPOSAL PERMIT

Operator or Owner Key Energy Address Box 99 Eunice NM 88231
Lease or Facility Name Atha #1 SWO Location 31-21-36
U.L. - Sec. - Twp. - Rge.

OPERATION TO BE PERFORMED:

☐ Tank Cleaning ☐ Sediment Oil Removal ☒ Transportation of Miscellaneous Hydrocarbons

Operator or Owner Representative authorizing work Eddy

Date Work to be Performed 11-7-1

TANK CLEANING DATA Tank Number _____ Volume _____

Tank Type _____ Volume Below Load Line _____

SEDIMENT OIL OR MISCELLANEOUS HYDROCARBON DATA

Sediment Oil from: ☐ Pit ☐ Cellar ☐ Other

MISCELLANEOUS OIL

Tank Bottoms From: ☐ Pipeline Station ☐ Crude Terminal ☐ Refinery ☐ Other

Catchings From: ☐ Gasoline Plant ☐ Gathering Lines ☒ Salt Water Disposal System ☐ Other

☐ Pipeline Break Oil or Spill

*Other (Explain) _____

VOLUME AND DESTINATION: Estimated Volume 190 Bbls. Field test volume of good oil 182.848 Bbls.
(Not required prior to Division approval)

Destination (Name and Location of treating plant or other facility) Jenex Operating 11100 S Eunice Highway 18
P O Box 308 Hobbs NM 88241

DESTRUCTION OF SEDIMENT OIL BY: ☐ Burning ☐ Pit Disposal ☐ Use on Roads or firewalls ☐ Other

(Explain) _____

Location of Destruction _____

Justification of Destruction _____

CERTIFICATION: (APPLICATION MAY BE MADE BY EITHER OF THE FOLLOWING)

I hereby certify that the information above is true and complete to the best of my knowledge and belief.

Owner _____ Transporter Jenex Operating

By _____ Address P O Box 308 Hobbs NM 88241

Title _____ Signature [Signature]

Date _____ Title Plant Manager Date 11-7-1

OIL CONSERVATION DIVISION

Approved By Marie Peterson Title MARIE PETERSON Date NOV 15 2001
GEOLOGICAL / PETROLEUM
TECHNICIAN

A COPY OF THIS FORM MUST BE ON LOCATION DURING TANK CLEANING, REMOVAL OF SEDIMENT OIL OR MISCELLANEOUS HYDROCARBONS, AND MUST BE PRESENTED WITH TANK BOTTOMS, SEDIMENT OIL OR MISCELLANEOUS HYDROCARBONS AT THE TREATING PLANT TO WHICH IT IS DELIVERED.

DISTRIBUTION BY OCD	
	Santa Fe
	File
	Operator
	Transporter (2)

District I
1625 N. French Dr., Hobbs, NM 88240
District II
811 South First, Artesia, NM 88210
District III
1000 Rio Brazos Road, Aztec, NM 87410
District IV
2040 South Pacheco, Santa Fe, NM 87505

State of New Mexico
Energy Minerals and Natural Resources

Oil Conservation Division
2040 South Pacheco
Santa Fe, NM 87505

Form C-117 A
Revised March 17, 1999

Submit 5 Copies to
Appropriate District Office

PERMIT NO. H-24055

TANK CLEANING, SEDIMENT OIL REMOVAL, TRANSPORTATION OF MISCELLANEOUS HYDROCARBONS AND DISPOSAL PERMIT

Operator or Owner Rice Operating Address 122 W Taylor Hobbs NM 88240
Lease or Facility Name I-1 Location 1-20-36
U.L. - Sec. - Twp. - Rge.

OPERATION TO BE PERFORMED:

☐ Tank Cleaning ☐ Sediment Oil Removal ☒ Transportation of Miscellaneous Hydrocarbons

Operator or Owner Representative authorizing work Craig

Date Work to be Performed 11-6-1

TANK CLEANING DATA Tank Number _____ Volume _____

Tank Type _____ Volume Below Load Line _____

SEDIMENT OIL OR MISCELLANEOUS HYDROCARBON DATA

Sediment Oil from: ☐ Pit ☐ Cellar ☐ Other

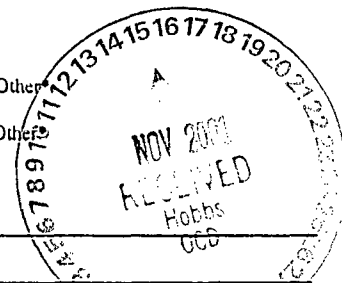
MISCELLANEOUS OIL

Tank Bottoms From: ☐ Pipeline Station ☐ Crude Terminal ☐ Refinery ☐ Other

Catchings From: ☐ Gasoline Plant ☐ Gathering Lines ☒ Salt Water Disposal System ☐ Other

☐ Pipeline Break Oil or Spill

*Other (Explain) _____



VOLUME AND DESTINATION: Estimated Volume 130 Bbls. Field test volume of good oil 88,243 Bbls.
(Not required prior to Division approval)

Destination (Name and Location of treating plant or other facility) Jenex Operating 11100 S Eunice Highway 18
P O Box 308 Hobbs NM 88241

DESTRUCTION OF SEDIMENT OIL BY: ☐ Burning ☐ Pit Disposal ☐ Use on Roads or firewalls ☐ Other

(Explain) _____

Location of Destruction _____

Justification of Destruction _____

CERTIFICATION: (APPLICATION MAY BE MADE BY EITHER OF THE FOLLOWING)

I hereby certify that the information above is true and complete to the best of my knowledge and belief.

Owner _____

Transporter Jenex Operating

By _____

Address P O Box 308 Hobbs NM 88241

Title _____

Signature [Signature]

Date _____

Title Plant Manager Date 11-6-1

OIL CONSERVATION DIVISION

Approved By Marie Peterson Title MARIE PETERSON Date NOV 15 2001
GEOLOGICAL / PETROLEUM
TECHNICIAN

A COPY OF THIS FORM MUST BE ON LOCATION DURING TANK CLEANING, REMOVAL OF SEDIMENT OIL OR MISCELLANEOUS HYDROCARBONS, AND MUST BE PRESENTED WITH TANK BOTTOMS, SEDIMENT OIL OR MISCELLANEOUS HYDROCARBONS AT THE TREATING PLANT TO WHICH IT IS DELIVERED.

DISTRIBUTION BY OCD	
	Santa Fe
	File
	Operator
	Transporter (2)

District I
1625 N. French Dr., Hobbs, NM 88240
District II
811 South First, Artesia, NM 88210
District III
1000 Rio Brazos Road, Aztec, NM 87410
District IV
2040 South Pacheco, Santa Fe, NM 87505

State of New Mexico
Energy Minerals and Natural Resources

Oil Conservation Division
2040 South Pacheco
Santa Fe, NM 87505

Form C-117 A
Revised March 17, 1999

Submit 5 Copies to
Appropriate District Office

PERMIT NO. H-24052

TANK CLEANING, SEDIMENT OIL REMOVAL, TRANSPORTATION OF MISCELLANEOUS HYDROCARBONS AND DISPOSAL PERMIT

Operator or Owner Sundance Services Address P.O. Box 1737 Eunice NM 88231
Lease or Facility Name Prabo Facility Location 29-21-38
U.L. - Sec. - Twp. - Rge.

OPERATION TO BE PERFORMED:

☐ Tank Cleaning ☐ Sediment Oil Removal ☒ Transportation of Miscellaneous Hydrocarbons

Operator or Owner Representative authorizing work Kelly

Date Work to be Performed 11-5-1

TANK CLEANING DATA Tank Number _____ Volume _____

Tank Type _____ Volume Below Load Line _____

SEDIMENT OIL OR MISCELLANEOUS HYDROCARBON DATA

Sediment Oil from: ☐ Pit ☐ Cellar ☐ Other


MISCELLANEOUS OIL

Tank Bottoms From: ☐ Pipeline Station ☐ Crude Terminal ☐ Refinery ☐ Other

Catchings From: ☐ Gasoline Plant ☐ Gathering Lines ☒ Salt Water Disposal System ☐ Other

☐ Pipeline Break Oil or Spill

*Other (Explain) _____



VOLUME AND DESTINATION: Estimated Volume 560 Bbls. Field test volume of good oil 617.86 Bbls.
(Not required prior to Division approval)

Destination (Name and Location of treating plant or other facility) Jenex Operating 11100 S Eunice Highway 18
P O Box 308 Hobbs NM 88241

DESTRUCTION OF SEDIMENT OIL BY: ☐ Burning ☐ Pit Disposal ☐ Use on Roads or firewalls ☐ Other

(Explain) _____

Location of Destruction _____

Justification of Destruction _____

CERTIFICATION: (APPLICATION MAY BE MADE BY EITHER OF THE FOLLOWING)

I hereby certify that the information above is true and complete to the best of my knowledge and belief.

Owner _____ Transporter Jenex Operating

By _____ Address P O Box 308 Hobbs NM 88241

Title _____ Signature [Signature]

Date _____ Title Plant Manager Date 11-5-1

OIL CONSERVATION DIVISION

Approved By Marie Peterson Title MARIE PETERSON Date _____
GEOLOGICAL / PETROLEUM
TECHNICIAN

NOV 15 2001

A COPY OF THIS FORM MUST BE ON LOCATION DURING TANK CLEANING, REMOVAL OF SEDIMENT OIL OR MISCELLANEOUS HYDROCARBONS, AND MUST BE PRESENTED WITH TANK BOTTOMS, SEDIMENT OIL OR MISCELLANEOUS HYDROCARBONS AT THE TREATING PLANT TO WHICH IT IS DELIVERED.

DISTRIBUTION BY OCD	
	Santa Fe
	File
	Operator
	Transporter (2)

142.29
185.45
177.23
74.76
38.13

District I
1625 N. French Dr., Hobbs, NM 88240
District II
811 South First, Artesia, NM 88210
District III
1000 Rio Brazos Road, Aztec, NM 87410
District IV
2040 South Pacheco, Santa Fe, NM 87505

State of New Mexico
Energy Minerals and Natural Resources

Oil Conservation Division
2040 South Pacheco
Santa Fe, NM 87505

Form C-117 A
Revised March 17, 1999

Submit 5 Copies to
Appropriate District Office

PERMIT NO. H-24051

TANK CLEANING, SEDIMENT OIL REMOVAL, TRANSPORTATION OF MISCELLANEOUS HYDROCARBONS AND DISPOSAL PERMIT

Operator or Owner Rice Operating Address 122 W Taylor Hobbs NM 88240
Lease or Facility Name C-2 Location 2-22-37
U.L. - Sec. - Twp. - Rge.

OPERATION TO BE PERFORMED:

☐ Tank Cleaning ☐ Sediment Oil Removal ☒ Transportation of Miscellaneous Hydrocarbons

Operator or Owner Representative authorizing work Craig

Date Work to be Performed 11-2-1

TANK CLEANING DATA Tank Number _____ Volume _____

Tank Type _____ Volume Below Load Line _____

SEDIMENT OIL OR MISCELLANEOUS HYDROCARBON DATA

Sediment Oil from: ☐ Pit ☐ Cellar ☐ Other

MISCELLANEOUS OIL

Tank Bottoms From: ☐ Pipeline Station ☐ Crude Terminal ☐ Refinery ☐ Other*

Catchings From: ☐ Gasoline Plant ☐ Gathering Lines ☒ Salt Water Disposal System ☐ Other*

☐ Pipeline Break Oil or Spill

*Other (Explain) _____

VOLUME AND DESTINATION: Estimated Volume 85 Bbls. Field test volume of good oil 85.68 Bbls.
(Not required prior to Division approval)

Destination (Name and Location of treating plant or other facility) Jenex Operating 11100 S Eunice Highway 18
P O Box 308 Hobbs NM 88241

DESTRUCTION OF SEDIMENT OIL BY: ☐ Burning ☐ Pit Disposal ☐ Use on Roads or firewalls ☐ Other

(Explain) _____

Location of Destruction _____

Justification of Destruction _____

CERTIFICATION: (APPLICATION MAY BE MADE BY EITHER OF THE FOLLOWING)

I hereby certify that the information above is true and complete to the best of my knowledge and belief.

Owner _____

Transporter Jenex Operating

By _____

Address P O Box 308 Hobbs NM 88241

Title _____

Signature [Signature]

Date _____

Title Plant Manager Date 11-2-1

OIL CONSERVATION DIVISION

Approved By Marie Peterson

Title MARIE PETERSON
GEOLOGICAL / PETROLEUM
TECHNICIAN

Date NOV 15 2001

A COPY OF THIS FORM MUST BE ON LOCATION DURING TANK CLEANING, REMOVAL OF SEDIMENT OIL OR MISCELLANEOUS HYDROCARBONS, AND MUST BE PRESENTED WITH TANK BOTTOMS, SEDIMENT OIL OR MISCELLANEOUS HYDROCARBONS AT THE TREATING PLANT TO WHICH IT IS DELIVERED.

DISTRIBUTION BY OCD	
	Santa Fe
	File
	Operator
	Transporter (2)

District I
1625 N. French Dr., Hobbs, NM 88240
District II
811 South First, Artesia, NM 88210
District III
1000 Rio Brazos Road, Aztec, NM 87410
District IV
2040 South Pacheco, Santa Fe, NM 87505

State of New Mexico
Energy Minerals and Natural Resources

Oil Conservation Division
2040 South Pacheco
Santa Fe, NM 87505

Form C-117 A
Revised March 17, 1999

Submit 5 Copies to
Appropriate District Office

PERMIT NO. H-24046

TANK CLEANING, SEDIMENT OIL REMOVAL, TRANSPORTATION OF MISCELLANEOUS HYDROCARBONS AND DISPOSAL PERMIT

Operator or Owner Rice Operating Address 122 W Taylor Hobbs Nm 88240
Lease or Facility Name N-18 Location 18-22-37
U.L. - Sec. - Twp. - Rge.

OPERATION TO BE PERFORMED:

☐ Tank Cleaning ☐ Sediment Oil Removal ☒ Transportation of Miscellaneous Hydrocarbons

Operator or Owner Representative authorizing work Craig

Date Work to be Performed 11-1-1

TANK CLEANING DATA Tank Number _____ Volume _____

Tank Type _____ Volume Below Load Line _____

SEDIMENT OIL OR MISCELLANEOUS HYDROCARBON DATA

Sediment Oil from: ☐ Pit ☐ Cellar ☐ Other

MISCELLANEOUS OIL

Tank Bottoms From: ☐ Pipeline Station ☐ Crude Terminal ☐ Refinery ☐ Other*

Catchings From: ☐ Gasoline Plant ☐ Gathering Lines ☒ Salt Water Disposal System ☐ Other*

☐ Pipeline Break Oil or Spill

*Other (Explain) _____

VOLUME AND DESTINATION: Estimated Volume 150 Bbls. Field test volume of good oil 183.760 Bbls.
(Not required prior to Division approval)

Destination (Name and Location of treating plant or other facility) Jenex Operating 11100 S Eunice Highway 18229 Hobbs NM 88241
P O Box 308 Hobbs NM 88241

DESTRUCTION OF SEDIMENT OIL BY: ☐ Burning ☐ Pit Disposal ☐ Use on Roads or firewalls ☐ Other

(Explain) _____

Location of Destruction _____

Justification of Destruction _____

CERTIFICATION: (APPLICATION MAY BE MADE BY EITHER OF THE FOLLOWING)

I hereby certify that the information above is true and complete to the best of my knowledge and belief.

Owner _____

Transporter Jenex Operating

By _____

Address P O Box 308 Hobbs NM 88241

Title _____

Signature [Signature]

Date _____

Title Plant Manager Date 11-1-1

OIL CONSERVATION DIVISION

Approved By Marie Peterson Title MARIE PETERSON Date NOV 15 2001
GEOLOGICAL / PETROLEUM
TECHNICIAN

A COPY OF THIS FORM MUST BE ON LOCATION DURING TANK CLEANING, REMOVAL OF SEDIMENT OIL OR MISCELLANEOUS HYDROCARBONS, AND MUST BE PRESENTED WITH TANK BOTTOMS, SEDIMENT OIL OR MISCELLANEOUS HYDROCARBONS AT THE TREATING PLANT TO WHICH IT IS DELIVERED.

DISTRIBUTION BY OCD	
	Santa Fe
	File
	Operator
	Transporter (2)

District I
1625 N. French Dr., Hobbs, NM 88240
District II
811 South First, Artesia, NM 88210
District III
1000 Rio Brazos Road, Aztec, NM 87410
District IV
2040 South Pacheco, Santa Fe, NM 87505

State of New Mexico
Energy Minerals and Natural Resources

Oil Conservation Division
2040 South Pacheco
Santa Fe, NM 87505

Form C-117 A
Revised March 17, 1999

Submit 5 Copies to
Appropriate District Office

PERMIT NO. H-24045

TANK CLEANING, SEDIMENT OIL REMOVAL, TRANSPORTATION OF MISCELLANEOUS HYDROCARBONS AND DISPOSAL PERMIT

Operator or Owner Gandy Corp Address Box 827 Tatum NM 88267
Lease or Facility Name Gandy plant Location 11-10-35
U.L. - Sec. - Twp. - Rge.

OPERATION TO BE PERFORMED:

☐ Tank Cleaning ☐ Sediment Oil Removal ☒ Transportation of Miscellaneous Hydrocarbons

Operator or Owner Representative authorizing work Lewis

Date Work to be Performed 11-1-2-01
TANK CLEANING DATA Tank Number _____ Volume _____

Tank Type _____ Volume Below Load Line _____
SEDIMENT OIL OR MISCELLANEOUS HYDROCARBON DATA

Sediment Oil from: ☐ Pit ☐ Cellar ☐ Other

MISCELLANEOUS OIL

Tank Bottoms From: ☐ Pipeline Station ☐ Crude Terminal ☐ Refinery ☐ Other*

Catchings From: ☐ Gasoline Plant ☐ Gathering Lines ☒ Salt Water Disposal System ☐ Other

☐ Pipeline Break Oil or Spill

*Other (Explain) _____

VOLUME AND DESTINATION: Estimated Volume 760 Bbls. Field test volume of good oil 763031 Bbls.
(Not required prior to Division approval)

Destination (Name and Location of treating plant or other facility) Jenex Operating 11100 S Eunice Highway 18
P O Box 308 Hobbs NM 88241

DESTRUCTION OF SEDIMENT OIL BY: ☐ Burning ☐ Pit Disposal ☐ Use on Roads or firewalls ☐ Other

(Explain) _____

Location of Destruction _____

Justification of Destruction _____

CERTIFICATION: (APPLICATION MAY BE MADE BY EITHER OF THE FOLLOWING)

I hereby certify that the information above is true and complete to the best of my knowledge and belief.

Owner _____

Transporter Jenex Operating

By _____

Address P O Box 308 Hobbs NM 88241

Title _____

Signature [Signature]

Date _____

Title Plant Manager Date 11-1-01

OIL CONSERVATION DIVISION

Approved By Marie Peterson Title MARIE PETERSON Date NOV 15 2001
TECHNICIAN

A COPY OF THIS FORM MUST BE ON LOCATION DURING TANK CLEANING, REMOVAL OF SEDIMENT OIL OR MISCELLANEOUS HYDROCARBONS, AND MUST BE PRESENTED WITH TANK BOTTOMS, SEDIMENT OIL OR MISCELLANEOUS HYDROCARBONS AT THE TREATING PLANT TO WHICH IT IS DELIVERED.

DISTRIBUTION BY OCD	
	Santa Fe
	File
	Operator
	Transporter (2)

1896-12151
1926-12211
19125-12210
19026-12271

District I
1625 N. French Dr., Hobbs, NM 88240
District II
811 South First, Artesia, NM 88210
District III
1000 Rio Arriba Road, Aztec, NM 87410
District IV
2040 South Pacheco, Santa Fe, NM 87505

State of New Mexico
Energy Minerals and Natural Resources

Oil Conservation Division
2040 South Pacheco
Santa Fe, NM 87505

Form C-117 A
Revised March 17, 1999

Submit 5 Copies to
Appropriate District Office

PERMIT NO. H-24044

TANK CLEANING, SEDIMENT OIL REMOVAL, TRANSPORTATION OF MISCELLANEOUS HYDROCARBONS AND DISPOSAL PERMIT

Operator or Owner Key Energy Address Box 99 Eunice NM 88231
Name of Facility Christmas Location 28-22-37
U.L. - Sec. - Twp. - Rge.

OPERATION TO BE PERFORMED:

☐ Tank Cleaning ☐ Sediment Oil Removal ☒ Transportation of Miscellaneous Hydrocarbons

Operator or Owner Representative authorizing work Eddy

Date Work to be Performed 11-1-01

TANK CLEANING DATA Tank Number _____ Volume _____

Tank Type _____ Volume Below Load Line _____

SEDIMENT OIL OR MISCELLANEOUS HYDROCARBON DATA

Sediment Oil from: ☐ Pit ☐ Celler ☐ Other

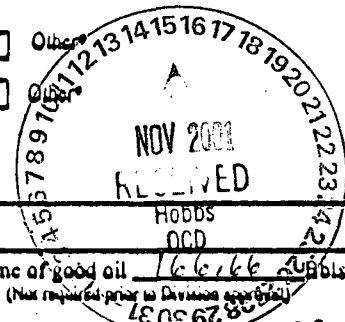
MISCELLANEOUS OIL

Tank Bottoms from: ☐ Pipeline Station ☐ Crude Terminal ☐ Refinery ☐ Other

Catchings from: ☐ Gasoline Plant ☐ Gathering Lines ☒ Salt Water Disposal System ☐ Other

☐ Pipeline Break Oil or Spill

*Other (Explain) _____



VOLUME AND DESTINATION: Estimated Volume 190 Bbls. Field test volume of good oil 166.66 Bbls.
(Not required prior to Division approval)

Destination (Name and Location of treating plant or other facility) Jenex Operating 11100 S Eunice Highway 18
P O Box 308 Hobbs NM 88241

DESTRUCTION OF SEDIMENT OIL BY: ☐ Burning ☐ Pit Disposal ☐ Use on Roads or firewalls ☐ Other

(Explain) _____

Location of Destruction _____

Justification of Destruction _____

CERTIFICATION: (APPLICATION MAY BE MADE BY EITHER OF THE FOLLOWING)

I hereby certify that the information above is true and complete to the best of my knowledge and belief.

Operator _____

Transporter Jenex Operating

By _____

Address P O Box 308 Hobbs NM 88241

Title _____

Signature [Signature]

Date _____

Title Plant Manager Date 11-1-01

OIL CONSERVATION DIVISION

Approved By Marie Peterson

MARIE PETERSON
Title GEOLOGICAL / PETROLEUM
TECHNICIAN

Date NOV 15 2001

A COPY OF THIS FORM MUST BE ON LOCATION DURING TANK CLEANING, REMOVAL OF SEDIMENT OIL OR MISCELLANEOUS HYDROCARBONS, AND MUST BE PRESENTED WITH TANK BOTTOMS, SEDIMENT OIL OR MISCELLANEOUS HYDROCARBONS AT THE TREATING PLANT TO WHICH IT IS DELIVERED.

DISTRIBUTION BY OGD

_____	Santa Fe
_____	File
_____	Operator
_____	Transporter (2)

District I
1625 N. French Dr., Hobbs, NM 88240
District II
811 Santa Fe Rd., Aztec, NM 87410
District III
1600 Rio Grande Blvd., Aztec, NM 87410
District IV
2040 South Pacheco, Santa Fe, NM 87505

State of New Mexico
Energy Minerals and Natural Resources

Oil Conservation Division
2040 South Pacheco
Santa Fe, NM 87505

Form C-117 A
Revised March 17, 1999

Submit 5 Copies to
Appropriate District Office

PERMIT NO. H-24043

TANK CLEANING, SEDIMENT OIL REMOVAL, TRANSPORTATION OF MISCELLANEOUS HYDROCARBONS AND DISPOSAL PERMIT

Operator or Owner Sundance Services Address P.O. Box 1737 Eunice NM 88231
Lease or Facility Name Prabo Facility Location 29-21-38
U.L. - Sec. - Twp. - Rge.

OPERATION TO BE PERFORMED:

☐ Tank Cleaning ☐ Sediment Oil Removal ☒ Transportation of Miscellaneous Hydrocarbons

Operator or Owner Representative authorizing work Kelly

Date Work to be Performed 11-1-01

TANK CLEANING DATA

Tank Number _____

Volume _____

Tank Type _____

Volume Below Load Line _____

SEDIMENT OIL OR MISCELLANEOUS HYDROCARBON DATA

Sediment Oil from: ☐ Pit ☐ Celler ☐ Other


MISCELLANEOUS OIL

Tank Bottoms from: ☐ Pipeline Station ☐ Crude Terminal ☐ Refinery

Catchings from: ☐ Gasoline Plant ☐ Gathering Lines ☒ Salt Water Disposal System

☐ Pipeline Break Oil or Spill

*Other (Explain) _____



VOLUME AND DESTINATION:

Estimated Volume 190 Bbls.

Field test volume of good oil 26.8 Bbls.
(Not required prior to Division approval)

Destination (Name and Location of treating plant or other facility) Jenex Operating 11100 S Eunice Highway 18
P O Box 308 Hobbs NM 88241

DESTRUCTION OF SEDIMENT OIL BY:

☐ Burning ☐ Pit Disposal ☐ Use on Roads or firewalls ☐ Other

(Explain) _____

Location of Destruction _____

Justification of Destruction _____

CERTIFICATION: (APPLICATION MAY BE MADE BY EITHER OF THE FOLLOWING)

I hereby certify that the information above is true and complete to the best of my knowledge and belief.

Operator _____

Transporter Jenex Operating

By _____

Address P O Box 308 Hobbs NM 88241

Title _____

Signature [Signature]

Date _____

Title Plant Manager Date 11-1-01

OIL CONSERVATION DIVISION

Approved By Marie Peterson

Title MARIE PETERSON
GEOLOGICAL / PETROLEUM
TECHNICIAN.

Date _____

NOV 15 2001

A COPY OF THIS FORM MUST BE ON LOCATION DURING TANK CLEANING, REMOVAL OF SEDIMENT OIL OR MISCELLANEOUS HYDROCARBONS, AND MUST BE PRESENTED WITH TANK BOTTOMS, SEDIMENT OIL OR MISCELLANEOUS HYDROCARBONS AT THE TREATING PLANT TO WHICH IT IS DELIVERED.

DISTRIBUTION BY OCD

Santa Fe
File
Operator
Transporter (2)

148,42 - 12268
119,82 - 12053

District I
1625 N. French Dr., Hobbs, NM 88240
District II
811 Santa Fe Rd., Artesia, NM 88210
District III
1600 Rio Bonito Road, Aztec, NM 87410
District IV
2040 South Pacheco, Santa Fe, NM 87505

State of New Mexico
Energy Minerals and Natural Resources

Oil Conservation Division
2040 South Pacheco
Santa Fe, NM 87505

Form C-117 A
Revised March 17, 1999

Submit 5 Copies to
Appropriate District Office

PERMIT NO. H-24042

TANK CLEANING, SEDIMENT OIL REMOVAL, TRANSPORTATION OF MISCELLANEOUS HYDROCARBONS AND DISPOSAL PERMIT

Operator or Owner Rice Operating Address 127 W Taylor Hobbs NM 88240
Name of Facility F-29 Location 29-18-38
U.L. - Sec. - Twp. - Rge.

OPERATION TO BE PERFORMED:

☐ Tank Cleaning ☐ Sediment Oil Removal ☒ Transportation of Miscellaneous Hydrocarbons

Operator or Owner Representative authorizing work Craig

Date Work to be Performed 10-31-01

TANK CLEANING DATA Tank Number _____ Volume _____

Sediment Oil or Miscellaneous Hydrocarbon Data Tank Type _____ Volume Below Load Line _____

Sediment Oil from: ☐ Pit ☐ Celler ☐ Other

MISCELLANEOUS OIL Tank Bottoms from: ☐ Pipeline Station ☐ Crude Terminal ☐ Refinery ☐ Other

Catchings from: ☐ Gasoline Plant ☐ Gathering Lines ☒ Salt Water Disposal System ☐ Pipeline Break Oil or Spill ☐ Other

Other (Explain) _____

VOLUME AND DESTINATION: Estimated Volume 180 Bbls. Field test volume of good oil 133.63 Bbls.
(Not required prior to Division approval)

Destination (Name and Location of treating plant or other facility) Jenex Operating 11100 S Eunice Highway 18
P O Box 308 Hobbs NM 88241

DESTRUCTION OF SEDIMENT OIL BY: ☐ Burning ☐ Pit Disposal ☐ Use on Roads or firewalls ☐ Other

(Explain) _____

Location of Destruction _____

Justification of Destruction _____

CERTIFICATION: (APPLICATION MAY BE MADE BY EITHER OF THE FOLLOWING)

I hereby certify that the information above is true and complete to the best of my knowledge and belief.

Owner _____ Transporter Jenex Operating

By _____ Address P O Box 308 Hobbs NM 88241

Title _____ Signature [Signature]

Date _____ Title Plant Manager Date 10-30-01

OIL CONSERVATION DIVISION

Approved By Marie Peterson Title MARIE PETERSON Date NOV 05 2001
GEOLOGICAL / PETROLEUM
TECHNICIAN.

A COPY OF THIS FORM MUST BE ON LOCATION DURING TANK CLEANING, REMOVAL OF SEDIMENT OIL OR MISCELLANEOUS HYDROCARBONS, AND MUST BE PRESENTED WITH TANK BOTTOMS, SEDIMENT OIL OR MISCELLANEOUS HYDROCARBONS AT THE TREATING PLANT TO WHICH IT IS DELIVERED.

DISTRIBUTION BY OCD	
	Santa Fe
	File
	Operator

District I
1625 N. French Dr., Hobbs, NM 88240
District II
811 Santa Fe, Artesia, NM 88210
District III
1600 Rio Grande Road, Aztec, NM 87410
District IV
2040 South Pacheco, Santa Fe, NM 87505

State of New Mexico
Energy Minerals and Natural Resources

Oil Conservation Division
2040 South Pacheco
Santa Fe, NM 87505

Form C-117 A
Revised March 17, 1999

Submit 5 Copies to
Appropriate District Office

PERMIT NO. H-24041

TANK CLEANING, SEDIMENT OIL REMOVAL, TRANSPORTATION OF MISCELLANEOUS HYDROCARBONS AND DISPOSAL PERMIT

Operator or Owner Rice Operating Address 122 W Taylor Hobbs NM 88240
Lease or Facility Name M-33 Location 33-20-37
U.L. - Sec. - Twp. - Rge.

OPERATION TO BE PERFORMED:

☐ Tank Cleaning ☐ Sediment Oil Removal ☒ Transportation of Miscellaneous Hydrocarbons

Operator or Owner Representative authorizing work Craig

Date Work to be Performed 10-29-1

TANK CLEANING DATA Tank Number _____ Volume _____

Sediment Oil or Miscellaneous Hydrocarbon Data Tank Type _____ Volume Below Load Line _____

Sediment Oil from: ☐ Pit ☐ Celler ☐ Other

MISCELLANEOUS OIL Tank Bottoms From: ☐ Pipeline Station ☐ Crude Terminal ☐ Refinery ☐ Other

Catchings From: ☐ Gasoline Plant ☐ Gathering Lines ☒ Salt Water Disposal System ☐ Other

☐ Pipeline Break Oil or Spill

*Other (Explain) _____

VOLUME AND DESTINATION: Estimated Volume 92 Bbls. Field test volume of good oil 91.02 Bbls.
(Not required prior to Division approval)

Destination (Name and Location of treating plant or other facility) Jenex Operating 11100 S Eunice Highway 18
P O Box 308 Hobbs NM 88241

DESTRUCTION OF SEDIMENT OIL BY: ☐ Burning ☐ Pit Disposal ☐ Use on Roads or firewalls ☐ Other

(Explain) _____

Location of Destruction _____

Justification of Destruction _____

CERTIFICATION: (APPLICATION MAY BE MADE BY EITHER OF THE FOLLOWING)

I hereby certify that the information above is true and complete to the best of my knowledge and belief.

Owner _____ Transporter Jenex Operating

By _____ Address P O Box 308 Hobbs NM 88241

Title _____ Signature [Signature]

Date _____ Title Plant Manager Date 10-29-1

OIL CONSERVATION DIVISION

Approved By Marie Peterson Title MARIE PETERSON
GEOLOGICAL / PETROLEUM
TECHNICIAN Date NOV 05 2001

A COPY OF THIS FORM MUST BE ON LOCATION DURING TANK CLEANING, REMOVAL OF SEDIMENT OIL OR MISCELLANEOUS HYDROCARBONS, AND MUST BE PRESENTED WITH TANK BOTTOMS, SEDIMENT OIL OR MISCELLANEOUS HYDROCARBONS AT THE TREATING PLANT TO WHICH IT IS DELIVERED.

DISTRIBUTION BY OGD

_____	Santa Fe
_____	File
_____	Operator
_____	Transporter (2)

District I
1625 N. French Dr., Hobbs, NM 88240
District II
811 South First, Artesia, NM 88210
District III
1000 Rio Grande Road, Aztec, NM 87410
District IV
2040 South Pacheco, Santa Fe, NM 87505

State of New Mexico
Energy Minerals and Natural Resources

Oil Conservation Division
2040 South Pacheco
Santa Fe, NM 87505

Form C-117 A
Revised March 17, 1999

Submit 5 Copies to
Appropriate District Office

PERMIT NO. H-24037

TANK CLEANING, SEDIMENT OIL REMOVAL, TRANSPORTATION OF MISCELLANEOUS HYDROCARBONS AND DISPOSAL PERMIT

Operator or Owner Rice Operating Address 122 W Taylor Hobbs NM 88241
Lease or Facility Name H-33 Location 33-19-37
U.L. - Sec. - Twp. - Rge.

OPERATION TO BE PERFORMED:

☐ Tank Cleaning ☐ Sediment Oil Removal ☒ Transportation of Miscellaneous Hydrocarbons

Operator or Owner Representative authorizing work Craig

Date Work to be Performed 10-29-1

TANK CLEANING DATA

Tank Number

Volume

Tank Type

Volume Below Load Line

SEDIMENT OIL OR MISCELLANEOUS HYDROCARBON DATA

Sediment Oil from: ☐ Pit ☐ Celler ☐ Other


MISCELLANEOUS OIL

Tank Bottoms From: ☐ Pipeline Station ☐ Crude Terminal ☐ Refinery ☐ Other

Catchings From: ☐ Gasoline Plant ☐ Gathering Lines ☒ Salt Water Disposal System ☐ Other

☐ Pipeline Break Oil or Spill

*Other (Explain)



VOLUME AND DESTINATION:

Estimated Volume 140 Bbls.

Field test volume of good oil 135-08 Bbls.
(Not required prior to Division approval)

Destination (Name and Location of treating plant or other facility) Jenex Operating 11100 S Eunice Highway 18
P O Box 308 Hobbs NM 88241

DESTRUCTION OF SEDIMENT OIL BY:

☐ Burning ☐ Pit Disposal ☐ Use on Roads or firewalls ☐ Other

(Explain)

Location of Destruction

Justification of Destruction

CERTIFICATION: (APPLICATION MAY BE MADE BY EITHER OF THE FOLLOWING)

I hereby certify that the information above is true and complete to the best of my knowledge and belief.

Owner

Transporter Jenex Operating

By

Address P O Box 308 Hobbs NM 88241

Title

Signature [Signature]

Date

Title Plant Manager

Date 10-29-1

OIL CONSERVATION DIVISION

Approved By Marie Peterson

Title

MARIE PETERSON
GEOLOGICAL / PETROLEUM
TECHNICIAN

Date

NOV 05 2001

A COPY OF THIS FORM MUST BE ON LOCATION DURING TANK CLEANING, REMOVAL OF SEDIMENT OIL OR MISCELLANEOUS HYDROCARBONS, AND MUST BE PRESENTED WITH TANK BOTTOMS, SEDIMENT OIL OR MISCELLANEOUS HYDROCARBONS AT THE TREATING PLANT TO WHICH IT IS DELIVERED.

DISTRIBUTION BY OCD	
	Santa Fe
	File
	Operator
	Transporter (2)

District I
1625 N. French Dr., Hobbs, NM 88240
District II
811 Santa Fe, Artesia, NM 88210
District III
1600 Rio Grande Road, Aztec, NM 87410
District IV
2640 Santa Fe Avenue, Santa Fe, NM 87505

State of New Mexico
Energy Minerals and Natural Resources

Oil Conservation Division
2040 South Pacheco
Santa Fe, NM 87505

Form C-117 A
Revised March 17, 1979

Submit 3 Copies to
Appropriate District Office

PERMIT NO. H-24036

TANK CLEANING, SEDIMENT OIL REMOVAL, TRANSPORTATION OF MISCELLANEOUS HYDROCARBONS AND DISPOSAL PERMIT

Operator or Owner Chapparral Services Address Texas Ave Eunice NM 88231

Lease or Facility Name Chapparral SWD Location 17-23-37
U.L. - Sec. - Twp. - Rge.

OPERATION TO BE PERFORMED:

☐ Tank Cleaning ☐ Sediment Oil Removal ☒ Transportation of Miscellaneous Hydrocarbons

Operator or Owner Representative authorizing work Ken

Date Work to be Performed 10-29-30-1

TANK CLEANING DATA Tank Number _____ Volume _____

Sediment Oil or Miscellaneous Hydrocarbon DATA Tank Type _____ Volume Below Load Line _____

Sediment Oil from: ☐ Pit ☐ Celler ☐ Other

MISCELLANEOUS OIL Tank Bottoms from: ☐ Pipeline Station ☐ Crude Terminal ☐ Refinery ☐ Other

Catchings from: ☐ Gasoline Plant ☐ Gathering Lines ☒ Salt Water Disposal System ☐ Other
☐ Pipeline Break Oil or Spill

*Other (Explain) _____

VOLUME AND DESTINATION: Estimated Volume 1200 Bbls. Field test volume of good oil 1163.33 Bbls.
(Not required prior to Division approval)

Destination (Name and Location of treating plant or other facility) Jenex Operating 11100 S Eunice Highway 18
P O Box 308 Hobbs NM 88241

DESTRUCTION OF SEDIMENT OIL BY: ☐ Burning ☐ Pit Disposal ☐ Use on Roads or firewalls ☐ Other

(Explain) _____

Location of Destruction _____

Justification of Destruction _____

CERTIFICATION: (APPLICATION MAY BE MADE BY EITHER OF THE FOLLOWING)

I hereby certify that the information above is true and complete to the best of my knowledge and belief.

Owner _____ Transporter Jenex Operating

By _____ Address P O Box 308 Hobbs NM 88241

Title _____ Signature [Signature]

Date _____ Title Plant Manager Date 10-29-1

OIL CONSERVATION DIVISION

Approved By Marie Peterson Title MARIE PETERSON
GEOLOGICAL / PETROLEUM
TECHNICIAN Date NOV 05 2001

A COPY OF THIS FORM MUST BE ON LOCATION DURING TANK CLEANING, REMOVAL OF SEDIMENT OIL OR MISCELLANEOUS HYDROCARBONS, AND MUST BE PRESENTED WITH TANK BOTTOMS, SEDIMENT OIL OR MISCELLANEOUS HYDROCARBONS AT THE TREATING PLANT TO WHICH IT IS DELIVERED.

DISTRIBUTION BY OCT

Santa Fe
File
Operator
Transporter (?)

183.46 - 12146
184.99 - 12147
53.62 - 12148
134.02 - 12149
182.43 - 12150
185.78 - 12206
166.24 - 07
116.64 - 08
56.15 - 09

District I
1625 N. French Dr., Hobbs, NM 88240
District II
811 Santa Fe, Aztec, NM 87410
District III
1000 Rio Grande Road, Aztec, NM 87410
District IV
2600 Santa Fe, Santa Fe, NM 87505

State of New Mexico
Energy Minerals and Natural Resources

Oil Conservation Division
2040 South Pacheco
Santa Fe, NM 87505

Form C-117 A
Revised March 17, 1999

Submit 3 Copies to
Appropriate District Office

PERMIT NO. H-24035

TANK CLEANING, SEDIMENT OIL REMOVAL, TRANSPORTATION OF MISCELLANEOUS HYDROCARBONS AND DISPOSAL PERMIT

Operator or Owner Sundance Services Address P.O. Box 1737 Eunice, NM 88231
Lease or Facility Name Prabha Facility Location 29-21-38
U.L. - Sec. - Twp. - Rge.

OPERATION TO BE PERFORMED:

☐ Tank Cleaning ☐ Sediment Oil Removal ☒ Transportation of Miscellaneous Hydrocarbons

Operator or Owner Representative authorizing work Kelly

Date Work to be Performed 10-29-1

TANK CLEANING DATA Tank Number _____ Volume _____

Sediment Oil or Miscellaneous Hydrocarbon Data Tank Type _____ Volume Below Load Line _____

Sediment Oil from: ☐ Pit ☐ Celler ☐ Other

MISCELLANEOUS OIL

Tank Bottoms from: ☐ Pipeline Station ☐ Crude Terminal ☐ Refinery ☐ Other

Catchings from: ☐ Gasoline Plant ☐ Gathering Lines ☒ Salt Water Disposal System ☐ Other

☐ Pipeline Break Oil or Spill

*Other (Explain) _____

VOLUME AND DESTINATION: Estimated Volume 180 Bbls. Field test volume of good oil 180 Bbls.
(Not required prior to Division approval)

Destination (Name and Location of treating plant or other facility) Jenex Operating 11100 S Eunice Highway 18
P O Box 308 Hobbs NM 88241

DESTRUCTION OF SEDIMENT OIL BY: ☐ Burning ☐ Pit Disposal ☐ Use on Roads or firewalls ☐ Other

(Explain) _____

Location of Destruction _____

Justification of Destruction _____

CERTIFICATION: (APPLICATION MAY BE MADE BY EITHER OF THE FOLLOWING)

I hereby certify that the information above is true and complete to the best of my knowledge and belief.

Owner _____

Transporter Jenex Operating

By _____

Address P O Box 308 Hobbs NM 88241

Title _____

Signature [Signature]

Date _____

Title Plant Manager Date 10-29-1

OIL CONSERVATION DIVISION

Approved By Marie Peterson

Title MARIE PETERSON
GEOLOGICAL / PETROLEUM
TECHNICIAN

Date NOV 05 2001

A COPY OF THIS FORM MUST BE ON LOCATION DURING TANK CLEANING, REMOVAL OF SEDIMENT OIL OR MISCELLANEOUS HYDROCARBONS, AND MUST BE PRESENTED WITH TANK BOTTOMS, SEDIMENT OIL OR MISCELLANEOUS HYDROCARBONS AT THE TREATING PLANT TO WHICH IT IS DELIVERED.

DISTRIBUTION BY OCD	
	Santa Fe
	File
	Operator

District I
1625 N. French Dr., Hobbs, NM 88240
District II
811 Santa Fe, Artesia, NM 88210
District III
1600 Rio Grande Road, Aztec, NM 87410
District IV
2040 South Pacheco, Santa Fe, NM 87505

State of New Mexico
Energy Minerals and Natural Resources

Oil Conservation Division
2040 South Pacheco
Santa Fe, NM 87505

Form C-117 A
Revised March 17, 1999

Submit 3 Copies to
Appropriate District Office

PERMIT NO. H-24034

TANK CLEANING, SEDIMENT OIL REMOVAL, TRANSPORTATION OF MISCELLANEOUS HYDROCARBONS AND DISPOSAL PERMIT

Operator or Owner Basin Alliance Corp Address Box 1378 Hobbs NM 88241
Lease or Facility Name A.T. State SWD Location 33-18-36
U.L. - Sec. - Twp. - Rgn.

OPERATION TO BE PERFORMED:

☐ Tank Cleaning ☐ Sediment Oil Removal ☒ Transportation of Miscellaneous Hydrocarbons

Operator or Owner Representative authorizing work

Date Work to be Performed 10-28-1

TANK CLEANING DATA Tank Number _____ Volume _____

Tank Type _____ Volume Below Load Line _____
SEDIMENT OIL OR MISCELLANEOUS HYDROCARBON DATA

Sediment Oil from: ☐ Pit ☐ Celler ☐ Other

MISCELLANEOUS OIL

Tank Bottoms from: ☐ Pipeline Station ☐ Crude Terminal ☐ Refinery ☐ Other

Coatings from: ☐ Gasoline Plant ☐ Gathering Lines ☒ Salt Water Disposal System ☐ Other

☐ Pipeline Break Oil or Spill

*Other (Explain) _____

VOLUME AND DESTINATION: Estimated Volume 360 Bbls. Field test volume of good oil 347.48 Bbls.
(Not required prior to Division approval)

Destination (Name and Location of treating plant or other facility) Jenex Operating 11100 S Eunice Highway 18
P O Box 308 Hobbs NM 88241

DESTRUCTION OF SEDIMENT OIL BY: ☐ Burning ☐ Pit Disposal ☐ Use on Roads or firewalls ☐ Other

(Explain) _____

Location of Destruction _____

Justification of Destruction _____

CERTIFICATION: (APPLICATION MAY BE MADE BY EITHER OF THE FOLLOWING)

I hereby certify that the information above is true and complete to the best of my knowledge and belief.

Operator _____

Transporter Jenex Operating

By _____

Address P O Box 308 Hobbs NM 88241

Title _____

Signature [Signature]

Date _____

Title Plant Manager

Date 10-26-1

OIL CONSERVATION DIVISION

Approved By Marie Peterson

MARIE PETERSON

Title GEOLOGICAL / PETROLEUM
TECHNICIAN

Date

OCT 31 2001

A COPY OF THIS FORM MUST BE ON LOCATION DURING TANK CLEANING, REMOVAL OF SEDIMENT OIL OR MISCELLANEOUS HYDROCARBONS, AND MUST BE PRESENTED WITH TANK BOTTOMS, SEDIMENT OIL OR MISCELLANEOUS HYDROCARBONS AT THE TREATING PLANT TO WHICH IT IS DELIVERED.

DISTRIBUTION BY OCD	
	Santa Fe
	File
	Operator
	Transporter (2)

District I
1625 N. French Dr., Hobbs, NM 88240
District II
811 Santa Fe, Artesia, NM 88210
District III
1600 Rio Grande Road, Aztec, NM 87410
District IV
2040 South Pacheco, Santa Fe, NM 87505

State of New Mexico
Energy Minerals and Natural Resources

Oil Conservation Division
2040 South Pacheco
Santa Fe, NM 87505

Form C-117 A
Revised March 17, 1999

Submit 3 Copies to
Appropriate District Office

PERMIT NO. H-24033

TANK CLEANING, SEDIMENT OIL REMOVAL, TRANSPORTATION OF MISCELLANEOUS HYDROCARBONS AND DISPOSAL PERMIT

Operator or Owner Cooper Address monument NM
Lease or Facility Name Cooper's SWD Location 8-20-37
U.L. - Sec. - Twp. - Rge.

OPERATION TO BE PERFORMED:

☐ Tank Cleaning ☐ Sediment Oil Removal ☒ Transportation of Miscellaneous Hydrocarbons

Operator or Owner Representative authorizing work Jimmy

Date Work to be Performed 10-27-1

TANK CLEANING DATA Tank Number _____ Volume _____

Tank Type _____ Volume Below Load Line _____

SEDIMENT OIL OR MISCELLANEOUS HYDROCARBON DATA

Sediment Oil from: ☐ Pit ☐ Celler ☐ Other

MISCELLANEOUS OIL

Tank Bottoms from: ☐ Pipeline Station ☐ Crude Terminal ☐ Refinery ☐ Other*

Catchings from: ☐ Gasoline Plant ☐ Gathering Lines ☒ Salt Water Disposal System ☐ Other*

☐ Pipelines Break Oil or Spill

*Other (Explain) _____

VOLUME AND DESTINATION: Estimated Volume 190 Bbls. Field test volume of good oil 178.72 Bbls.

(Not required prior to Division approval)

Destination (Name and Location of treating plant or other facility) Jenex Operating 11100 S Eunice Highway 18

P O Box 308 Hobbs NM 88241

DESTRUCTION OF SEDIMENT OIL BY: ☐ Burning ☐ Pit Disposal ☐ Use on Roads or firewalls ☐ Other

(Explain) _____

Location of Destruction _____

Justification of Destruction _____

CERTIFICATION: (APPLICATION MAY BE MADE BY EITHER OF THE FOLLOWING)

I hereby certify that the information above is true and complete to the best of my knowledge and belief.

Owner _____

Transporter Jenex Operating

By _____

Address P O Box 308 Hobbs NM 88241

Title _____

Signature [Signature]

Date _____

Title Plant Manager Date 10-26-1

OIL CONSERVATION DIVISION

Approved By Marie Peterson Title MARIE PETERSON GEOLOGICAL / PETROLEUM TECHNICIAN Date _____

OCT 31 2001

A COPY OF THIS FORM MUST BE ON LOCATION DURING TANK CLEANING, REMOVAL OF SEDIMENT OIL OR MISCELLANEOUS HYDROCARBONS, AND MUST BE PRESENTED WITH TANK BOTTOMS, SEDIMENT OIL OR MISCELLANEOUS HYDROCARBONS AT THE TREATING PLANT TO WHICH IT IS DELIVERED.

DISTRIBUTION BY OCD	
	Santa Fe
	File
	Operator
	Transporter (2)

District I
1625 N. French Dr., Hobbs, NM 88240
District II
611 Santa Fe, Artesia, NM 88210
District III
1660 Rio Grande Blvd., Aztec, NM 87410
District IV
2040 South Pacheco, Santa Fe, NM 87505

State of New Mexico
Energy Minerals and Natural Resources

Oil Conservation Division
2040 South Pacheco
Santa Fe, NM 87505

Form C-117 A
Revised March 17, 1999

Submit 5 Copies to
Appropriate District Office

PERMIT NO. H-24032

TANK CLEANING, SEDIMENT OIL REMOVAL, TRANSPORTATION OF MISCELLANEOUS HYDROCARBONS AND DISPOSAL PERMIT

Operator or Owner Rice Operating Address 122 W Taylor Hobbs NM 88240
Lease or Facility Name N-18 Location 18-22-37
U.L. - Sec. - Twp. - Rgt.

OPERATION TO BE PERFORMED:

☐ Tank Cleaning ☐ Sediment Oil Removal ☒ Transportation of Miscellaneous Hydrocarbons

Operator or Owner Representative authorizing work Craig

Date Work to be Performed 10-26-1

TANK CLEANING DATA

Tank Number

Volume

Tank Type

Volume Below Load Line

SEDIMENT OIL OR MISCELLANEOUS HYDROCARBON DATA

Sediment Oil from: ☐ Pit ☐ Celler ☐ Other

MISCELLANEOUS OIL

Tank Bottoms from: ☐ Pipeline Station ☐ Crude Terminal ☐ Refinery ☐ Other

Catchings from: ☐ Gasoline Plant ☐ Gathering Lines ☒ Salt Water Disposal System ☐ Other

☐ Pipeline Break Oil or Spill

*Other (Explain)

VOLUME AND DESTINATION:

Estimated Volume 250 Bbls.

Field test volume of good oil 211.91 Bbls.
(Not required prior to Division approval)

Destination (Name and Location of treating plant or other facility) Jenex Operating 11100 S Eunice Highway 18
P O Box 308 Hobbs NM 88241

DESTRUCTION OF SEDIMENT OIL BY:

☐ Burning ☐ Pit Disposal ☐ Use on Roads or firewalls ☐ Other

(Explain)

Location of Destruction

Justification of Destruction

CERTIFICATION: (APPLICATION MAY BE MADE BY EITHER OF THE FOLLOWING)

I hereby certify that the information above is true and complete to the best of my knowledge and belief.

Operator

Transporter Jenex Operating

By

Address P O Box 308 Hobbs NM 88241

Title

Signature

Date

Title Plant Manager

Date 10-26-1

OIL CONSERVATION DIVISION

Approved By

Marie Peterson

Title

MARIE PETERSON
GEOLOGICAL / PETROLEUM
TECHNICIAN

Date

OCT 31 2001

A COPY OF THIS FORM MUST BE ON LOCATION DURING TANK CLEANING, REMOVAL OF SEDIMENT OIL OR MISCELLANEOUS HYDROCARBONS, AND MUST BE PRESENTED WITH TANK BOTTOMS, SEDIMENT OIL OR MISCELLANEOUS HYDROCARBONS AT THE TREATING PLANT TO WHICH IT IS DELIVERED.

DISTRIBUTION BY OCD

Santa Fe

File

Operator

Transporter (2)

189,31 - 12259
22,60.

District I
1625 N. French Dr., Hobbs, NM 88240
District II
811 Santa Fe St., Artesia, NM 88210
District III
1669 Rio Hondo Road, Aztec, NM 87410
District IV
2040 South Pacheco, Santa Fe, NM 87505

State of New Mexico
Energy Minerals and Natural Resources

Oil Conservation Division
2040 South Pacheco
Santa Fe, NM 87505

Form C-117 A
Revised March 17, 1999

Submit 3 Copies to
Appropriate District Office

PERMIT NO. H-24031

TANK CLEANING, SEDIMENT OIL REMOVAL, TRANSPORTATION OF MISCELLANEOUS HYDROCARBONS AND DISPOSAL PERMIT

Operator or Owner Pool Co. Inc. Address P.O. Box 5708 Hobbs NM 88241
Name of Facility State AB SWO Location 3-19-37
U.L. - Sec. - Twp. - Rge.

OPERATION TO BE PERFORMED:

☐ Tank Cleaning ☐ Sediment Oil Removal ☒ Transportation of Miscellaneous Hydrocarbons

Operator or Owner Representative authorizing work Freeman

Date Work to be Performed 10-26-1

TANK CLEANING DATA Tank Number _____ Volume _____

Tank Type _____ Volume Below Load Line _____
SEDIMENT OIL OR MISCELLANEOUS HYDROCARBON DATA

Sediment Oil from: ☐ Pit ☐ Cellar ☐ Other

MISCELLANEOUS OIL

Tank Bottoms from: ☐ Pipeline Station ☐ Crude Terminal ☐ Refinery ☐ Other*

Catchings from: ☐ Gasoline Plant ☐ Gathering Lines ☒ Salt Water Disposal System ☐ Other*

☐ Pipeline Break Oil or Spill

*Other (Explain) _____

VOLUME AND DESTINATION: Estimated Volume 380 Bbls. Field test volume of good oil 311.13 Bbls.
(Not required prior to Division approval)

Destination (Name and Location of treating plant or other facility) Jenex Operating 11100 S Eunice Highway 18
P O Box 308 Hobbs NM 88241

DESTRUCTION OF SEDIMENT OIL BY: ☐ Burning ☐ Pit Disposal ☐ Use on Roads or firewalls ☐ Other

(Explain) _____

Location of Destruction _____

Justification of Destruction _____

CERTIFICATION: (APPLICATION MAY BE MADE BY EITHER OF THE FOLLOWING)

I hereby certify that the information above is true and complete to the best of my knowledge and belief.

Operator _____

Transporter Jenex Operating

By _____

Address P O Box 308 Hobbs NM 88241

Title _____

Signature [Signature]

Date _____

Title Plant Manager Date 10-26-1

OIL CONSERVATION DIVISION

Approved By Marie Peterson Title MARIE PETERSON Date OCT 31 2001
GEOLOGICAL / PETROLEUM
TECHNICIAN

A COPY OF THIS FORM MUST BE ON LOCATION DURING TANK CLEANING, REMOVAL OF SEDIMENT OIL OR MISCELLANEOUS HYDROCARBONS, AND MUST BE PRESENTED WITH TANK BOTTOMS, SEDIMENT OIL OR MISCELLANEOUS HYDROCARBONS AT THE TREATING PLANT TO WHICH IT IS DELIVERED.

DISTRIBUTION BY OCD	
	Santa Fe
	File
	Operator
	Transporter (2)

162.25 - 12098
148.88

District I
1625 N. French Dr., Hobbs, NM 88240
District II
511 South First, Artesia, NM 88210
District III
1600 Rio Grande Road, Aztec, NM 87410
District IV
2040 South Pacheco, Santa Fe, NM 87505

State of New Mexico
Energy Minerals and Natural Resources

Oil Conservation Division
2040 South Pacheco
Santa Fe, NM 87505

Form C-117 A
Revised March 17, 1999

Submit 5 Copies to
Appropriate District Office

PERMIT NO. H-24029

TANK CLEANING, SEDIMENT OIL REMOVAL, TRANSPORTATION OF MISCELLANEOUS HYDROCARBONS AND DISPOSAL PERMIT

Operator or Owner Gandy Corp. Address Box 827 Tatum NM 88267
Name of Facility Gandy plant Location 11-10-35
U.L. • Sec. • Twp. • Rge.

OPERATION TO BE PERFORMED:

☐ Tank Cleaning ☐ Sediment Oil Removal ☒ Transportation of Miscellaneous Hydrocarbons

Operator or Owner Representative authorizing work Lewis

Date Work to be Performed 10-26-27-1

TANK CLEANING DATA Tank Number _____ Volume _____

Tank Type _____ Volume Below Load Line _____

SEDIMENT OIL OR MISCELLANEOUS HYDROCARBON DATA

Sediment Oil from: ☐ Pit ☐ Celler ☐ Other

MISCELLANEOUS OIL

Tank Bottoms from: ☐ Pipeline Station ☐ Crude Terminal ☐ Refinery ☐ Other

Catchings from: ☐ Gasoline Plant ☐ Gathering Lines ☒ Salt Water Disposal System ☐ Other

☐ Pipeline Break Oil or Spill

*Other (Explain) _____

VOLUME AND DESTINATION: Estimated Volume 960 Bbls. Field test volume of good oil 772.40 Bbls.
(Not required prior to Division approval)

Destination (Name and Location of treating plant or other facility) Jenex Operating 11100 S Eunice Highway 18
P O Box 308 Hobbs NM 88241

DESTRUCTION OF SEDIMENT OIL BY: ☐ Burning ☐ Pit Disposal ☐ Use on Roads or firewalls ☐ Other

(Explain) _____

Location of Destruction _____

Justification of Destruction _____

CERTIFICATION: (APPLICATION MAY BE MADE BY EITHER OF THE FOLLOWING)

I hereby certify that the information above is true and complete to the best of my knowledge and belief.

Operator _____

Transporter Jenex Operating

By _____

Address P O Box 308 Hobbs NM 88241

Title _____

Signature [Signature]

Date _____

Title Plant Manager

Date 10-25-1

OIL CONSERVATION DIVISION

Approved By Marie Peterson

MARIE PETERSON
Title GEOLOGICAL / PETROLEUM
TECHNICIAN

Date OCT 31 2001

A COPY OF THIS FORM MUST BE ON LOCATION DURING TANK CLEANING, REMOVAL OF SEDIMENT OIL OR MISCELLANEOUS HYDROCARBONS, AND MUST BE PRESENTED WITH TANK BOTTOMS, SEDIMENT OIL OR MISCELLANEOUS HYDROCARBONS AT THE TREATING PLANT TO WHICH IT IS DELIVERED.

DISTRIBUTION BY OCD	
	Santa Fe
	File
	Operator
	Transporter (2)

188,33 - 12144
192,66
192,73
198,68

District I
1625 N. French Dr., Hobbs, NM 88240
District II
811 Santa Fe, Artesia, NM 88210
District III
1600 Rio Grande Blvd., Aztec, NM 87410
District IV
2040 South Pacheco, Santa Fe, NM 87505

State of New Mexico
Energy Minerals and Natural Resources

Oil Conservation Division
2040 South Pacheco
Santa Fe, NM 87505

Form C-117 A
Revised March 17, 1979

Submit 3 Copies to
Appropriate District Office

PERMIT NO. H-24024

TANK CLEANING, SEDIMENT OIL REMOVAL, TRANSPORTATION OF MISCELLANEOUS HYDROCARBONS AND DISPOSAL PERMIT

Operator or Owner Sundance Services Address P.O. Box 1737 Eunice NM 88231
Lease or Facility Name Prabo Facility Location 29-21-38
U.L. - Sec. - Twp. - Rgn.

OPERATION TO BE PERFORMED:

☐ Tank Cleaning ☐ Sediment Oil Removal ☒ Transportation of Miscellaneous Hydrocarbons

Operator or Owner Representative authorizing work Kelly

Date Work to be Performed 10-24-79

TANK CLEANING DATA Tank Number _____ Volume _____

Sediment Oil or Miscellaneous Hydrocarbon Data Tank Type _____ Volume Below Load Line _____

Sediment Oil from: ☐ Pit ☐ Celler ☐ Other

MISCELLANEOUS OIL

Tank Bottoms from: ☐ Pipeline Station ☐ Crude Terminal ☐ Refinery ☐ Other

Catchings from: ☐ Gasoline Plant ☐ Gathering Lines ☒ Salt Water Disposal System ☐ Other

☐ Pipeline Break Oil or Spill

*Other (Explain) _____

VOLUME AND DESTINATION: Estimated Volume 380 Bbls. Field test volume of good oil 349.76 Bbls.
(Not required prior to Division approval)

Destination (Name and Location of treating plant or other facility) Jenex Operating 11100 S Eunice Highway 18
P O Box 308 Hobbs NM 88241

DESTRUCTION OF SEDIMENT OIL BY: ☐ Burning ☐ Pit Disposal ☐ Use on Roads or firewalls ☐ Other

(Explain) _____

Location of Destruction _____

Justification of Destruction _____

CERTIFICATION: (APPLICATION MAY BE MADE BY EITHER OF THE FOLLOWING)

I hereby certify that the information above is true and complete to the best of my knowledge and belief.

Owner _____

Transporter Jenex Operating

By _____

Address P O Box 308 Hobbs NM 88241

Title _____

Signature [Signature]

Date _____

Title Plant Manager

Date 10-24-79

OIL CONSERVATION DIVISION

Approved By Marie Peterson

Title MARIE PETERSON
GEOLOGICAL / PETROLEUM
TECHNICIAN

Date

OCT 31 2001

A COPY OF THIS FORM MUST BE ON LOCATION DURING TANK CLEANING, REMOVAL OF SEDIMENT OIL OR MISCELLANEOUS HYDROCARBONS, AND MUST BE PRESENTED WITH TANK BOTTOMS, SEDIMENT OIL OR MISCELLANEOUS HYDROCARBONS AT THE TREATING PLANT TO WHICH IT IS DELIVERED.

DISTRIBUTION BY OCD	
	Santa Fe
	File
	Operator
	Transporter (2)

176,62 - 12142
172,84 - 12355

District I
1625 N. French Dr., Hobbs, NM 88240
District II
811 South First, Artesia, NM 88210
District III
1000 Rio Brazos Road, Aztec, NM 87410
District IV
2040 South Pacheco, Santa Fe, NM 87505

State of New Mexico
Energy Minerals and Natural Resources

Oil Conservation Division
2040 South Pacheco
Santa Fe, NM 87505

Form C-117 A
Revised March 17, 1979

Submit 5 Copies to
Appropriate District Office

PERMIT NO. H-24014

TANK CLEANING, SEDIMENT OIL REMOVAL, TRANSPORTATION OF MISCELLANEOUS HYDROCARBONS AND DISPOSAL PERMIT

Operator or Owner Rice Operating Address 122 W Taylor Hobbs NM 88240
Lease or Facility Name K-33 Location 33-19-37
U.L. - Sec. - Twp. - Rge.

OPERATION TO BE PERFORMED:

☐ Tank Cleaning ☐ Sediment Oil Removal ☒ Transportation of Miscellaneous Hydrocarbons

Operator or Owner Representative authorizing work Craig

Date Work to be Performed 10-22-1

TANK CLEANING DATA Tank Number _____ Volume _____

Tank Type _____ Volume Below Load Line _____
SEDIMENT OIL OR MISCELLANEOUS HYDROCARBON DATA

Sediment Oil from: ☐ Pit ☐ Celler ☐ Other

MISCELLANEOUS OIL

Tank Bottoms From: ☐ Pipeline Station ☐ Crude Terminal ☐ Refinery ☐ Other*

Catchings From: ☐ Gasoline Plant ☐ Gathering Lines ☒ Salt Water Disposal System ☐ Other*

☐ Pipeline Break Oil or Spill

*Other (Explain) _____

VOLUME AND DESTINATION: Estimated Volume 90 Bbls. Field test volume of good oil 329.67 Bbls.
(Not required prior to Division approval)

Destination (Name and Location of treating plant or other facility) Jenex Operating 11100 S Eunice Highway 18
P O Box 308 Hobbs NM 88241

DESTRUCTION OF SEDIMENT OIL BY: ☐ Burning ☐ Pit Disposal ☐ Use on Roads or firewalls ☐ Other

(Explain) _____

Location of Destruction _____

Justification of Destruction _____

CERTIFICATION: (APPLICATION MAY BE MADE BY EITHER OF THE FOLLOWING)

I hereby certify that the information above is true and complete to the best of my knowledge and belief.

Owner _____

Transporter Jenex Operating

By _____

Address P O Box 308 Hobbs NM 88241

Title _____

Signature [Signature]

Date _____

Title Plant Manager Date 10-22-1

OIL CONSERVATION DIVISION

Approved By Marie Peterson Title _____

MARIE PETERSON
GEOLOGICAL / PETROLEUM
TECHNICIAN

Date _____

OGT 31 2001

DISTRIBUTION BY OCD	
	Santa Fe
	File
	Operator
	Transporter (2)

A COPY OF THIS FORM MUST BE ON LOCATION DURING TANK CLEANING, REMOVAL OF SEDIMENT OIL OR MISCELLANEOUS HYDROCARBONS, AND MUST BE PRESENTED WITH TANK BOTTOMS, SEDIMENT OIL OR MISCELLANEOUS HYDROCARBONS AT THE TREATING PLANT TO WHICH IT IS DELIVERED.

District I
1625 N. French Dr., Hobbs, NM 88240
District II
811 South First, Artesia, NM 88210
District III
1000 Rio Brazos Road, Aztec, NM 87410
District IV
2040 South Pacheco, Santa Fe, NM 87505

State of New Mexico
Energy Minerals and Natural Resources

Oil Conservation Division
2040 South Pacheco
Santa Fe, NM 87505

Form C-117 A
Revised March 17, 1999

Submit 3 Copies to
Appropriate District Office

PERMIT NO. H-24013

TANK CLEANING, SEDIMENT OIL REMOVAL, TRANSPORTATION OF MISCELLANEOUS HYDROCARBONS AND DISPOSAL PERMIT

Operator or Owner Jenex Operating Address 122 W Taylor Hobbs NM 88240
Lease or Facility Name M-9 Location 9-20-37
U.L. - Sec. - Twp. - Rge.

OPERATION TO BE PERFORMED:

☐ Tank Cleaning ☐ Sediment Oil Removal ☒ Transportation of Miscellaneous Hydrocarbons

Operator or Owner Representative authorizing work Craig

Date Work to be Performed 10-22-01

TANK CLEANING DATA

Tank Number _____

Volume _____

Tank Type _____

Volume Below Load Line _____

SEDIMENT OIL OR MISCELLANEOUS HYDROCARBON DATA

Sediment Oil from: ☐ Pit ☐ Cellar ☐ Other

MISCELLANEOUS OIL

Tank Bottoms From: ☐ Pipeline Station ☐ Crude Terminal ☐ Refinery ☐ Other

Catchings From: ☐ Gasoline Plant ☐ Gathering Lines ☒ Salt Water Disposal System ☐ Other

☐ Pipeline Break Oil or Spill

*Other (Explain) _____

VOLUME AND DESTINATION:

Estimated Volume 100 Bbls.

Field test volume of good oil 122.33 Bbls.
(Not required prior to Division approval)

Destination (Name and Location of treating plant or other facility) Jenex Operating 11100 S Eunice Highway 18
P O Box 308 Hobbs NM 88241

DESTRUCTION OF SEDIMENT OIL BY:

☐ Burning ☐ Pit Disposal ☐ Use on Roads or firewalls ☐ Other

(Explain) _____

Location of Destruction _____

Justification of Destruction _____

CERTIFICATION: (APPLICATION MAY BE MADE BY EITHER OF THE FOLLOWING)

I hereby certify that the information above is true and complete to the best of my knowledge and belief.

Owner _____

Transporter Jenex Operating

By _____

Address P O Box 308 Hobbs NM 88241

Title _____

Signature _____

Date _____

Title Plant Manager

Date 10-22-01

OIL CONSERVATION DIVISION

Approved By Marie Peterson

MARIE PETERSON

Title GEOLOGICAL / PETROLEUM
TECHNICIAN

Date _____

OCT 31 2001

A COPY OF THIS FORM MUST BE ON LOCATION DURING TANK CLEANING, REMOVAL OF SEDIMENT OIL OR MISCELLANEOUS HYDROCARBONS, AND MUST BE PRESENTED WITH TANK BOTTOMS, SEDIMENT OIL OR MISCELLANEOUS HYDROCARBONS AT THE TREATING PLANT TO WHICH IT IS DELIVERED.

DISTRIBUTION BY OCD	
	Santa Fe
	File
	Operator
	Transporter (2)

District I
1625 N. French Dr., Hobbs, NM 88240
District II
811 South First, Artesia, NM 88210
District III
1000 Rio Brazos Road, Aztec, NM 87410
District IV
2040 South Pacheco, Santa Fe, NM 87505

State of New Mexico
Energy Minerals and Natural Resources

Oil Conservation Division
2040 South Pacheco
Santa Fe, NM 87505

Form C-117 A
Revised March 17, 1999

Submit 5 Copies to
Appropriate District Office

PERMIT NO. H-24012

TANK CLEANING, SEDIMENT OIL REMOVAL, TRANSPORTATION OF MISCELLANEOUS HYDROCARBONS AND DISPOSAL PERMIT

Operator or Owner Gandy Corp. Address Box 827 Tatum NM 88247
Lease or Facility Name Gandy plant Location 11-10-35
U.L. - Sec. - Twp. - Rge.

OPERATION TO BE PERFORMED:

☐ Tank Cleaning ☐ Sediment Oil Removal ☒ Transportation of Miscellaneous Hydrocarbons

Operator or Owner Representative authorizing work Lewis

Date Work to be Performed 10-20-21-1

TANK CLEANING DATA Tank Number _____ Volume _____

Tank Type _____ Volume Below Load Line _____
SEDIMENT OIL OR MISCELLANEOUS HYDROCARBON DATA

Sediment Oil from: ☐ Pit ☐ Cellar ☐ Other

MISCELLANEOUS OIL

Tank Bottoms From: ☐ Pipeline Station ☐ Crude Terminal ☐ Refinery ☐ Other*

Catchings From: ☐ Gasoline Plant ☐ Gathering Lines ☒ Salt Water Disposal System ☐ Other*

☐ Pipeline Break Oil or Spill

*Other (Explain) _____

VOLUME AND DESTINATION: Estimated Volume 780 Bbls. Field test volume of good oil 785.11 Bbls.
(Not required prior to Division approval)

Destination (Name and Location of treating plant or other facility) Jenex Operating 11100 S Eunice Highway 18
P O Box 308 Hobbs NM 88241

DESTRUCTION OF SEDIMENT OIL BY: ☐ Burning ☐ Pit Disposal ☐ Use on Roads or firewalls ☐ Other

(Explain) _____

Location of Destruction _____

Justification of Destruction _____

CERTIFICATION: (APPLICATION MAY BE MADE BY EITHER OF THE FOLLOWING)

I hereby certify that the information above is true and complete to the best of my knowledge and belief.

Owner _____

Transporter Jenex Operating

By _____

Address P O Box 308 Hobbs NM 88241

Title _____

Signature [Signature]

Date _____

Title Plant Manager

Date 10-20-21

OIL CONSERVATION DIVISION

Approved By Marie Peterson

MARIE PETERSON
Title GEOLOGICAL / PETROLEUM
TECHNICIAN

Date _____

OCT 31 2001

A COPY OF THIS FORM MUST BE ON LOCATION DURING TANK CLEANING, REMOVAL OF SEDIMENT OIL OR MISCELLANEOUS HYDROCARBONS, AND MUST BE PRESENTED WITH TANK BOTTOMS, SEDIMENT OIL OR MISCELLANEOUS HYDROCARBONS AT THE TREATING PLANT TO WHICH IT IS DELIVERED.

DISTRIBUTION BY OCD	
	Santa Fe
	File
	Operator
	Transporter (2)

196.36
195.26
196.77
196.72

District I
1625 N. French Dr., Hobbs, NM 88240
District II
811 South First, Artesia, NM 88210
District III
1000 Rio Brazos Road, Aztec, NM 87410
District IV
2040 South Pacheco, Santa Fe, NM 87505

State of New Mexico
Energy Minerals and Natural Resources

Oil Conservation Division
2040 South Pacheco
Santa Fe, NM 87505

Form C-117 A
Revised March 17, 1999

Submit 5 Copies to
Appropriate District Office

PERMIT NO. H-24008

TANK CLEANING, SEDIMENT OIL REMOVAL, TRANSPORTATION OF MISCELLANEOUS HYDROCARBONS AND DISPOSAL PERMIT

Operator or Owner CR1 Address 1 Lea County Airport Hobbs NM 88242
Lease or Facility Name Hobbs plant Location 27-20-32
U.L. • Sec. • Twp. • Rge.

OPERATION TO BE PERFORMED:

☐ Tank Cleaning ☐ Sediment Oil Removal ☒ Transportation of Miscellaneous Hydrocarbons

Operator or Owner Representative authorizing work John

Date Work to be Performed 10-19-1

TANK CLEANING DATA

Tank Number _____

Volume _____

Tank Type _____

Volume Below Load Line _____

SEDIMENT OIL OR MISCELLANEOUS HYDROCARBON DATA

Sediment Oil from: ☐ Pit ☐ Celler ☐ Other

MISCELLANEOUS OIL

Tank Bottoms From: ☐ Pipeline Station ☐ Crude Terminal ☐ Refinery ☐ Other

Catchings From: ☐ Gasoline Plant ☐ Gathering Lines ☒ Salt Water Disposal System ☐ Other

☐ Pipeline Break Oil or Spill

*Other (Explain) _____

VOLUME AND DESTINATION:

Estimated Volume 370 Bbls.

Field test volume of good oil 527.96 Bbls.
(Not required prior to Division approval)

Destination (Name and Location of treating plant or other facility) Jenex Operating 11100 S Eunice Highway 18
P O Box 308 Hobbs NM 88241

DESTRUCTION OF SEDIMENT OIL BY:

☐ Burning ☐ Pit Disposal ☐ Use on Roads or firewalls ☐ Other

(Explain) _____

Location of Destruction _____

Justification of Destruction _____

CERTIFICATION: (APPLICATION MAY BE MADE BY EITHER OF THE FOLLOWING)

I hereby certify that the information above is true and complete to the best of my knowledge and belief.

Owner _____

Transporter Jenex Operating

By _____

Address P O Box 308 Hobbs NM 88241

Title _____

Signature [Signature]

Date _____

Title Plant Manager

Date 10-19-1

OIL CONSERVATION DIVISION

Approved By Marie Peterson

Title MARIE PETERSON
GEOLOGICAL / PETROLEUM
TECHNICIAN

Date _____

OCT 31 2001

A COPY OF THIS FORM MUST BE ON LOCATION DURING TANK CLEANING, REMOVAL OF SEDIMENT OIL OR MISCELLANEOUS HYDROCARBONS, AND MUST BE PRESENTED WITH TANK BOTTOMS, SEDIMENT OIL OR MISCELLANEOUS HYDROCARBONS AT THE TREATING PLANT TO WHICH IT IS DELIVERED.

DISTRIBUTION BY OCD

	Santa Fe
	File
	Operator
	Transporter (2)

178.46

District I
1625 N. French Dr., Hobbs, NM 88240
District II
811 South First, Artesia, NM 88210
District III
1000 Rio Brazos Road, Aztec, NM 87410
District IV
2040 South Pacheco, Santa Fe, NM 87505

State of New Mexico
Energy Minerals and Natural Resources

Oil Conservation Division
2040 South Pacheco
Santa Fe, NM 87505

Form C-117 A
Revised March 17, 1999

Submit 5 Copies to
Appropriate District Office

PERMIT NO. H-24607

TANK CLEANING, SEDIMENT OIL REMOVAL, TRANSPORTATION OF MISCELLANEOUS HYDROCARBONS AND DISPOSAL PERMIT

Operator or Owner Sundance Services Address P.O. Box 1737 Eunice NM 88231
Lease or Facility Name Prabo Facility Location 29-21-38
U.L. - Sec. - Twp. - Rgn.

OPERATION TO BE PERFORMED:

☐ Tank Cleaning ☐ Sediment Oil Removal ☒ Transportation of Miscellaneous Hydrocarbons

Operator or Owner Representative authorizing work Kelly

Date Work to be Performed 10-19-01

TANK CLEANING DATA

Tank Number _____

Volume _____

Tank Type _____

Volume Below Load Line _____

SEDIMENT OIL OR MISCELLANEOUS HYDROCARBON DATA

Sediment Oil from: ☐ Pit ☐ Cellar ☐ Other

MISCELLANEOUS OIL

Tank Bottoms From: ☐ Pipeline Station ☐ Crude Terminal ☐ Refinery ☐ Other

Catchings From: ☐ Gasoline Plant ☐ Gathering Lines ☒ Salt Water Disposal System ☐ Other

☐ Pipeline Break Oil or Spill

*Other (Explain) _____

VOLUME AND DESTINATION:

Estimated Volume 380 Bbls.

Field test volume of good oil 369.62 Bbls.
(Not required prior to Division approval)

Destination (Name and Location of treating plant or other facility) Jenex Operating 11100 S Eunice Highway 18
P O Box 308 Hobbs NM 88241

DESTRUCTION OF SEDIMENT OIL BY:

☐ Burning ☐ Pit Disposal ☐ Use on Roads or firewalls ☐ Other

(Explain) _____

Location of Destruction _____

Justification of Destruction _____

CERTIFICATION: (APPLICATION MAY BE MADE BY EITHER OF THE FOLLOWING)

I hereby certify that the information above is true and complete to the best of my knowledge and belief.

Owner _____

Transporter Jenex Operating

By _____

Address P O Box 308 Hobbs NM 88241

Title _____

Signature [Signature]

Date _____

Title Plant Manager

Date 10-19-01

OIL CONSERVATION DIVISION

Approved By Marie Peterson

MARIE PETERSON

Title GEOLOGICAL / PETROLEUM
TECHNICIAN.

Date

OCT 31 2001

A COPY OF THIS FORM MUST BE ON LOCATION DURING TANK CLEANING, REMOVAL OF SEDIMENT OIL OR MISCELLANEOUS HYDROCARBONS, AND MUST BE PRESENTED WITH TANK BOTTOMS, SEDIMENT OIL OR MISCELLANEOUS HYDROCARBONS AT THE TREATING PLANT TO WHICH IT IS DELIVERED.

DISTRIBUTION BY OCD

_____	Santa Fe
_____	File
_____	Operator
_____	Transporter (2)

189.52 - 12072
180.10

District I
1625 N. French Dr., Hobbs, NM 88240
District II
811 South First, Artesia, NM 88210
District III
1000 Rio Brazos Road, Aztec, NM 87410
District IV
2040 South Pacheco, Santa Fe, NM 87505

State of New Mexico
Energy Minerals and Natural Resources

Oil Conservation Division
2040 South Pacheco
Santa Fe, NM 87505

Form C-117 A
Revised March 17, 1999

Submit 5 Copies to
Appropriate District Office

PERMIT NO. 4-24002

TANK CLEANING, SEDIMENT OIL REMOVAL, TRANSPORTATION OF MISCELLANEOUS HYDROCARBONS AND DISPOSAL PERMIT

Operator or Owner Rice Operating Address 122 W Taylor Hobbs NM 88240
Lease or Facility Name K-33 Location 33-19-37
U.L. - Sec. - Twp. - Rge.

OPERATION TO BE PERFORMED:

☐ Tank Cleaning ☐ Sediment Oil Removal ☒ Transportation of Miscellaneous Hydrocarbons

Operator or Owner Representative authorizing work Craig

Date Work to be Performed 10-16-1

TANK CLEANING DATA Tank Number _____ Volume _____

Tank Type _____ Volume Below Load Line _____
SEDIMENT OIL OR MISCELLANEOUS HYDROCARBON DATA

Sediment Oil from: ☐ Pit ☐ Cellar ☐ Other

MISCELLANEOUS OIL

Tank Bottoms From: ☐ Pipeline Station ☐ Crude Terminal ☐ Refinery ☐ Other*

Catchings From: ☐ Gasoline Plant ☐ Gathering Lines ☒ Salt Water Disposal System ☐ Other*

☐ Pipeline Break Oil or Spill

*Other (Explain) _____

VOLUME AND DESTINATION: Estimated Volume 110 Bbls. Field test volume of good oil 264.78 Bbls.
(Not required prior to Division approval)

Destination (Name and Location of treating plant or other facility) Jenex Operating 11100 S Eunice Highway 18
P O Box 308 Hobbs NM 88241

DESTRUCTION OF SEDIMENT OIL BY: ☐ Burning ☐ Pit Disposal ☐ Use on Roads or firewalls ☐ Other

(Explain) _____

Location of Destruction _____

Justification of Destruction _____

CERTIFICATION: (APPLICATION MAY BE MADE BY EITHER OF THE FOLLOWING)

I hereby certify that the information above is true and complete to the best of my knowledge and belief.

Owner _____

Transporter Jenex Operating

By _____

Address P O Box 308 Hobbs NM 88241

Title _____

Signature [Signature]

Date _____

Title Plant Manager

Date 10-16-1

OIL CONSERVATION DIVISION

Approved By Marie Peterson

Title MARIE PETERSON
GEOLOGICAL / PETROLEUM
TECHNICIAN

Date

OCT 31 2001

A COPY OF THIS FORM MUST BE ON LOCATION DURING TANK CLEANING, REMOVAL OF SEDIMENT OIL OR MISCELLANEOUS HYDROCARBONS, AND MUST BE PRESENTED WITH TANK BOTTOMS, SEDIMENT OIL OR MISCELLANEOUS HYDROCARBONS AT THE TREATING PLANT TO WHICH IT IS DELIVERED.

DISTRIBUTION BY OCD

	Santa Fe
	File
	Operator
	Transporter (2)

106.61
158.17

District I
1625 N. French Dr., Hobbs, NM 88240
District II
811 South First, Artesia, NM 88210
District III
1000 Rio Brazos Road, Aztec, NM 87410
District IV
2040 South Pacheco, Santa Fe, NM 87505

State of New Mexico
Energy Minerals and Natural Resources

Oil Conservation Division
2040 South Pacheco
Santa Fe, NM 87505

Form C-117 A
Revised March 17, 1999

Submit 5 Copies to
Appropriate District Office

PERMIT NO. H-24000

TANK CLEANING, SEDIMENT OIL REMOVAL, TRANSPORTATION OF MISCELLANEOUS HYDROCARBONS AND DISPOSAL PERMIT

Operator or Owner Rice Operating Address 122 W Taylor Hobbs NM 88240
Lease or Facility Name M-33 Location 33-20-37
U.L. - Sec. - Twp. - Rge.

OPERATION TO BE PERFORMED:

☐ Tank Cleaning ☐ Sediment Oil Removal ☒ Transportation of Miscellaneous Hydrocarbons

Operator or Owner Representative authorizing work Craig

Date Work to be Performed 10-15-1

TANK CLEANING DATA

Tank Number _____

Volume _____

Tank Type _____

Volume Below Load Line _____

SEDIMENT OIL OR MISCELLANEOUS HYDROCARBON DATA

Sediment Oil from: ☐ Pit ☐ Celler ☐ Other

MISCELLANEOUS OIL

Tank Bottoms From: ☐ Pipeline Station ☐ Crude Terminal ☐ Refinery ☐ Other*

Catchings From: ☐ Gasoline Plant ☐ Gathering Lines ☒ Salt Water Disposal System ☐ Other*

☐ Pipeline Break Oil or Spill

*Other (Explain) _____

VOLUME AND DESTINATION:

Estimated Volume 100 Bbls.

Field test volume of good oil 88+36 Bbls.
(Not required prior to Division approval)

Destination (Name and Location of treating plant or other facility) Jenex Operating 11100 S Eunice Highway 18
P O Box 308 Hobbs NM 88241

DESTRUCTION OF SEDIMENT OIL BY:

☐ Burning ☐ Pit Disposal ☐ Use on Roads or firewalls ☐ Other

(Explain) _____

Location of Destruction _____

Justification of Destruction _____

CERTIFICATION: (APPLICATION MAY BE MADE BY EITHER OF THE FOLLOWING)

I hereby certify that the information above is true and complete to the best of my knowledge and belief.

Owner _____

Transporter Jenex Operating

By _____

Address P O Box 308 Hobbs NM 88241

Title _____

Signature [Signature]

Date _____

Title Plant Manager

Date 10-15-1

OIL CONSERVATION DIVISION

Approved By Marie Peterson


Title MARIE PETERSON
GEOLOGICAL / PETROLEUM
TECHNICIAN

Date OCT 17 2001

A COPY OF THIS FORM MUST BE ON LOCATION DURING TANK CLEANING, REMOVAL OF SEDIMENT OIL OR MISCELLANEOUS HYDROCARBONS, AND MUST BE PRESENTED WITH TANK BOTTOMS, SEDIMENT OIL OR MISCELLANEOUS HYDROCARBONS AT THE TREATING PLANT TO WHICH IT IS DELIVERED.

DISTRIBUTION BY OCD

	Santa Fe
	File
	Operator
	Transporter (2)



District I
1625 N. French Dr., Hobbs, NM 88240
District II
811 South First, Artesia, NM 88210
District III
1000 Rio Brazos Road, Aztec, NM 87410
District IV
2040 South Pacheco, Santa Fe, NM 87505

State of New Mexico
Energy Minerals and Natural Resources

Oil Conservation Division
2040 South Pacheco
Santa Fe, NM 87505

Form C-117 A
Revised March 17, 1999

Submit 3 Copies to
Appropriate District Office

PERMIT NO. H-23999

TANK CLEANING, SEDIMENT OIL REMOVAL, TRANSPORTATION OF MISCELLANEOUS HYDROCARBONS AND DISPOSAL PERMIT

Operator or Owner Rice Operating Address 122 W Taylor Hobbs NM 88240
Lease or Facility Name M-9 Location 9-20-37
U.L. - Sec. - Twp. - Rge.

OPERATION TO BE PERFORMED:

☐ Tank Cleaning ☐ Sediment Oil Removal ☒ Transportation of Miscellaneous Hydrocarbons

Operator or Owner Representative authorizing work Craig

Date Work to be Performed 10-15-1

TANK CLEANING DATA Tank Number _____ Volume _____

Tank Type _____ Volume Below Load Line _____

SEDIMENT OIL OR MISCELLANEOUS HYDROCARBON DATA

Sediment Oil from: ☐ Pit ☐ Celler ☐ Other

MISCELLANEOUS OIL

Tank Bottoms From: ☐ Pipeline Station ☐ Crude Terminal ☐ Refinery ☐ Other*

Catchings From: ☐ Gasoline Plant ☐ Gathering Lines ☒ Salt Water Disposal System ☐ Other*

☐ Pipeline Break Oil or Spill

*Other (Explain) _____

VOLUME AND DESTINATION: Estimated Volume 150 Bbls. Field test volume of good oil 267.12 Bbls.
(Not required prior to Division approval)

Destination (Name and Location of treating plant or other facility) Jenex Operating 11100 S Eunice Highway 18
P O Box 308 Hobbs NM 88241

DESTRUCTION OF SEDIMENT OIL BY: ☐ Burning ☐ Pit Disposal ☐ Use on Roads or firewalls ☐ Other

(Explain) _____

Location of Destruction _____

Justification of Destruction _____

CERTIFICATION: (APPLICATION MAY BE MADE BY EITHER OF THE FOLLOWING)

I hereby certify that the information above is true and complete to the best of my knowledge and belief.

Owner _____

Transporter Jenex Operating

By _____

Address P O Box 308 Hobbs NM 88241

Title _____

Signature [Signature]

Date _____

Title Plant Manager Date 10-15-1

OIL CONSERVATION DIVISION

Approved By Marie Peterson

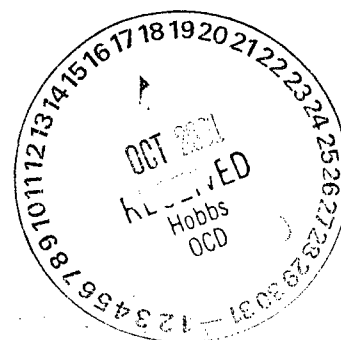
Marie Peterson
Title GEOLOGICAL / PETROLEUM
TECHNICIAN

Date OCT 17 2001

A COPY OF THIS FORM MUST BE ON LOCATION DURING TANK CLEANING, REMOVAL OF SEDIMENT OIL OR MISCELLANEOUS HYDROCARBONS, AND MUST BE PRESENTED WITH TANK BOTTOMS, SEDIMENT OIL OR MISCELLANEOUS HYDROCARBONS AT THE TREATING PLANT TO WHICH IT IS DELIVERED.

DISTRIBUTION BY OCD

	Santa Fe
	File
	Operator
	Transporter (2)



District I
1625 N. French Dr., Hobbs, NM 88240
District II
811 South First, Artesia, NM 88210
District III
1000 Rio Brazos Road, Aztec, NM 87410
District IV
2040 South Pacheco, Santa Fe, NM 87505

State of New Mexico
Energy Minerals and Natural Resources

Oil Conservation Division
2040 South Pacheco
Santa Fe, NM 87505

Form C-117 A
Revised March 17, 1999

Submit 3 Copies to
Appropriate District Office

PERMIT NO. H-23998

TANK CLEANING, SEDIMENT OIL REMOVAL, TRANSPORTATION OF MISCELLANEOUS HYDROCARBONS AND DISPOSAL PERMIT

Operator or Owner Rice Operating Address 1221 Taylor Hobbs NM 88240
Lease or Facility Name N-18 Location 18 22 37
U.L. - Sec. - Twp. - Rge.

OPERATION TO BE PERFORMED:

☐ Tank Cleaning ☐ Sediment Oil Removal ☒ Transportation of Miscellaneous Hydrocarbons

Operator or Owner Representative authorizing work Graig

Date Work to be Performed 10-15-1

TANK CLEANING DATA

Tank Number

Volume

Tank Type

Volume Below Load Line

SEDIMENT OIL OR MISCELLANEOUS HYDROCARBON DATA

Sediment Oil from:

☐ Pit ☐ Celler ☐ Other

MISCELLANEOUS OIL

Tank Bottoms From:

☐ Pipeline Station ☐ Crude Terminal ☐ Refinery ☐ Other

Catchings From:

☐ Gasoline Plant ☐ Gathering Lines ☒ Salt Water Disposal System

☐ Other

☐ Pipeline Break Oil or Spill

Other (Explain)

VOLUME AND DESTINATION:

Estimated Volume 300 Bbls.

Field test volume of good oil 262.48 Bbls.
(Not required prior to Division approval)

Destination (Name and Location of treating plant or other facility) Jenex Operating 11100 S Eunice Highway 18
P O Box 308 Hobbs NM 88241

DESTRUCTION OF SEDIMENT OIL BY:

☐ Burning ☐ Pit Disposal ☐ Use on Roads or firewalls ☐ Other

(Explain)

Location of Destruction

Justification of Destruction

CERTIFICATION: (APPLICATION MAY BE MADE BY EITHER OF THE FOLLOWING)

I hereby certify that the information above is true and complete to the best of my knowledge and belief.

Owner

Transporter Jenex Operating

By

Address P O Box 308 Hobbs NM 88241

Title

Signature [Signature]

Date

Title Plant Manager

Date 10-15-1

OIL CONSERVATION DIVISION

Approved By Marie Peterson

Title

MARIE PETERSON
GEOLOGICAL / PETROLEUM
TECHNICIAN

Date

OCT 31 2001

A COPY OF THIS FORM MUST BE ON LOCATION DURING TANK CLEANING, REMOVAL OF SEDIMENT OIL OR MISCELLANEOUS HYDROCARBONS, AND MUST BE PRESENTED WITH TANK BOTTOMS, SEDIMENT OIL OR MISCELLANEOUS HYDROCARBONS AT THE TREATING PLANT TO WHICH IT IS DELIVERED.

DISTRIBUTION BY OCD

Santa Fe

File

Operator

Transporter (2)

71.05 - 12097

District I
1625 N. French Dr., Hobbs, NM 88240
District II
811 South First, Artesia, NM 88210
District III
1000 Rio Brazos Road, Aztec, NM 87410
District IV
2040 South Pacheco, Santa Fe, NM 87505

State of New Mexico
Energy Minerals and Natural Resources

Oil Conservation Division
2040 South Pacheco
Santa Fe, NM 87505

Form C-117 A
Revised March 17, 1999

Submit 5 Copies to
Appropriate District Office

PERMIT NO. H-23997

TANK CLEANING, SEDIMENT OIL REMOVAL, TRANSPORTATION OF MISCELLANEOUS HYDROCARBONS AND DISPOSAL PERMIT

Operator or Owner Rice Operating Address 122 W Taylor Hobbs NM 88240
Lease or Facility Name K-33 Location 33-19-37
U.L. - Sec. - Twp. - Rge.

OPERATION TO BE PERFORMED:

☐ Tank Cleaning ☐ Sediment Oil Removal ☒ Transportation of Miscellaneous Hydrocarbons

Operator or Owner Representative authorizing work Craig

Date Work to be Performed 10-12-1

TANK CLEANING DATA

Tank Number _____

Volume _____

Tank Type _____

Volume Below Load Line _____

SEDIMENT OIL OR MISCELLANEOUS HYDROCARBON DATA

Sediment Oil from: ☐ Pit ☐ Celler ☐ Other

MISCELLANEOUS OIL

Tank Bottoms From:

☐ Pipeline Station ☐ Crude Terminal ☐ Refinery ☐ Other*

Catchings From:

☐ Gasoline Plant ☐ Gathering Lines ☒ Salt Water Disposal System ☐ Other*

☐ Pipeline Break Oil or Spill

*Other (Explain) _____

VOLUME AND DESTINATION:

Estimated Volume 100 Bbls.

Field test volume of good oil 69.05 Bbls.
(Not required prior to Division approval)

Destination (Name and Location of treating plant or other facility) Jenex Operating 11100 S Eunice Highway 18
P O Box 308 Hobbs NM 88241

DESTRUCTION OF SEDIMENT OIL BY:

☐ Burning ☐ Pit Disposal ☐ Use on Roads or firewalls ☐ Other

(Explain) _____

Location of Destruction _____

Justification of Destruction _____

CERTIFICATION: (APPLICATION MAY BE MADE BY EITHER OF THE FOLLOWING)

I hereby certify that the information above is true and complete to the best of my knowledge and belief.

Owner _____

Transporter Jenex Operating

By _____

Address P O Box 308 Hobbs NM 88241

Title _____

Signature [Signature]

Date _____

Title Plant Manager

Date 10-12-1

OIL CONSERVATION DIVISION

Approved By Marie Peterson

Title

MARIE PETERSON
GEOLOGICAL / PETROLEUM
TECHNICIAN

Date

OCT 17 2001

A COPY OF THIS FORM MUST BE ON LOCATION DURING TANK CLEANING, REMOVAL OF SEDIMENT OIL OR MISCELLANEOUS HYDROCARBONS, AND MUST BE PRESENTED WITH TANK BOTTOMS, SEDIMENT OIL OR MISCELLANEOUS HYDROCARBONS AT THE TREATING PLANT TO WHICH IT IS DELIVERED.

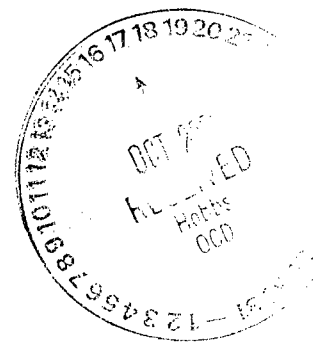
DISTRIBUTION BY OCD

Santa Fe

File

Operator

Transporter (2)



District I
1625 N. French Dr., Hobbs, NM 88240
District II
811 South First, Artesia, NM 88210
District III
1000 Rio Brazos Road, Aztec, NM 87410
District IV
2040 South Pacheco, Santa Fe, NM 87505

State of New Mexico
Energy Minerals and Natural Resources

Oil Conservation Division
2040 South Pacheco
Santa Fe, NM 87505

Form C-117 A
Revised March 17, 1999

Submit 3 Copies to
Appropriate District Office

PERMIT NO. H-23995

TANK CLEANING, SEDIMENT OIL REMOVAL, TRANSPORTATION OF MISCELLANEOUS HYDROCARBONS AND DISPOSAL PERMIT

Operator or Owner Sundance Services Address P.O. Box 1737 Eunice NM 88231
Name of Facility Prabo Facility Location 29-21-38
U.L. - Sec. - Twp. - Rgn.

OPERATION TO BE PERFORMED:

☐ Tank Cleaning ☐ Sediment Oil Removal ☒ Transportation of Miscellaneous Hydrocarbons

Operator or Owner Representative authorizing work Kelly

Date Work to be Performed 10-11-1

TANK CLEANING DATA Tank Number _____ Volume _____

Tank Type _____ Volume Below Load Line _____
SEDIMENT OIL OR MISCELLANEOUS HYDROCARBON DATA

Sediment Oil from: ☐ Pit ☐ Cellar ☐ Other

MISCELLANEOUS OIL

Tank Bottoms From: ☐ Pipeline Station ☐ Crude Terminal ☐ Refinery ☐ Other*

Catchings From: ☐ Gasoline Plant ☐ Gathering Lines ☒ Salt Water Disposal System ☐ Other*

☐ Pipeline Break Oil or Spill

*Other (Explain) _____

VOLUME AND DESTINATION: Estimated Volume 350 Bbls. Field test volume of good oil 362.81 Bbls.
(Not required prior to Division approval)

Destination (Name and Location of treating plant or other facility) Jenex Operating 11100 S Eunice Highway 18
P O Box 308 Hobbs NM 88241

DESTRUCTION OF SEDIMENT OIL BY: ☐ Burning ☐ Pit Disposal ☐ Use on Roads or firewalls ☐ Other

(Explain) _____

Location of Destruction _____

Justification of Destruction _____

CERTIFICATION: (APPLICATION MAY BE MADE BY EITHER OF THE FOLLOWING)

I hereby certify that the information above is true and complete to the best of my knowledge and belief.

Owner _____

Transporter Jenex Operating

By _____

Address P O Box 308 Hobbs NM 88241

Title _____

Signature [Signature]

Date _____

Title Plant Manager Date 10-11-1

OIL CONSERVATION DIVISION


Approved By Marie Peterson Title MARIE PETERSON Date OCT 17 2001
GEOLOGICAL / PETROLEUM
TECHNICIAN.

A COPY OF THIS FORM MUST BE ON LOCATION DURING TANK CLEANING, REMOVAL OF SEDIMENT OIL OR MISCELLANEOUS HYDROCARBONS, AND MUST BE PRESENTED WITH TANK BOTTOMS, SEDIMENT OIL OR MISCELLANEOUS HYDROCARBONS AT THE TREATING PLANT TO WHICH IT IS DELIVERED.

DISTRIBUTION BY OCD

	Santa Fe
	File
	Operator
	Transporter (2)

182,59 - 12262
180,72



District I
1625 N. French Dr., Hobbs, NM 88240
District II
811 South First, Artesia, NM 88210
District III
1000 Rio Brazos Road, Aztec, NM 87410
District IV
2040 South Pacheco, Santa Fe, NM 87505

State of New Mexico
Energy Minerals and Natural Resources

Oil Conservation Division
2040 South Pacheco
Santa Fe, NM 87505

Form C-117 A
Revised March 17, 1999

Submit 5 Copies to
Appropriate District Office

PERMIT NO. H-23994

TANK CLEANING, SEDIMENT OIL REMOVAL, TRANSPORTATION OF MISCELLANEOUS HYDROCARBONS AND DISPOSAL PERMIT

Operator or Owner Rice Operating Address 122 W Taylor Hobbs NM 88240
Lease or Facility Name N-18 Location 18-22-37
U.L. - Sec. - Twp. - Rgs.

OPERATION TO BE PERFORMED:

☐ Tank Cleaning ☐ Sediment Oil Removal ☒ Transportation of Miscellaneous Hydrocarbons

Operator or Owner Representative authorizing work Craig

Date Work to be Performed 10-12-1

TANK CLEANING DATA Tank Number _____ Volume _____

Tank Type _____ Volume Below Load Line _____
SEDIMENT OIL OR MISCELLANEOUS HYDROCARBON DATA

Sediment Oil from: ☐ Pit ☐ Celler ☐ Other

MISCELLANEOUS OIL

Tank Bottoms From: ☐ Pipeline Station ☐ Crude Terminal ☐ Refinery ☐ Other*

Catchings From: ☐ Gasoline Plant ☐ Gathering Lines ☒ Salt Water Disposal System ☐ Other*

☐ Pipeline Break Oil or Spill

*Other (Explain) _____

VOLUME AND DESTINATION: Estimated Volume 150 Bbls. Field test volume of good oil 148.75 Bbls.
(Not required prior to Division approval)

Destination (Name and Location of treating plant or other facility) Jenex Operating 11100 S Eunice Highway 18
P O Box 308 Hobbs NM 88241

DESTRUCTION OF SEDIMENT OIL BY: ☐ Burning ☐ Pit Disposal ☐ Use on Roads or firewalls ☐ Other

(Explain) _____

Location of Destruction _____

Justification of Destruction _____

CERTIFICATION: (APPLICATION MAY BE MADE BY EITHER OF THE FOLLOWING)

I hereby certify that the information above is true and complete to the best of my knowledge and belief.

Owner _____

Transporter Jenex Operating

By _____

Address P O Box 308 Hobbs NM 88241

Title _____

Signature [Signature]

Date _____

Title Plant Manager Date 10-12-1

OIL CONSERVATION DIVISION

Approved By Marie Peterson

MARIE PETERSON
Title GEOLOGICAL / PETROLEUM
TECHNICIAN

Date _____

OCT 17 2001

A COPY OF THIS FORM MUST BE ON LOCATION DURING TANK CLEANING, REMOVAL OF SEDIMENT OIL OR MISCELLANEOUS HYDROCARBONS, AND MUST BE PRESENTED WITH TANK BOTTOMS, SEDIMENT OIL OR MISCELLANEOUS HYDROCARBONS AT THE TREATING PLANT TO WHICH IT IS DELIVERED.

DISTRIBUTION BY OCD	
	Santa Fe
	File
	Operator
	Transporter (2)



District I
1625 N. French Dr., Hobbs, NM 88240
District II
811 South First, Artesia, NM 88210
District III
1000 Rio Brazos Road, Aztec, NM 87410
District IV
2040 South Pacheco, Santa Fe, NM 87505

State of New Mexico
Energy Minerals and Natural Resources

Oil Conservation Division
2040 South Pacheco
Santa Fe, NM 87505

Form C-117 A
Revised March 17, 1999

Submit 5 Copies to
Appropriate District Office

PERMIT NO. H-23988

TANK CLEANING, SEDIMENT OIL REMOVAL, TRANSPORTATION OF MISCELLANEOUS HYDROCARBONS AND DISPOSAL PERMIT

Operator or Owner C.R.I. Address 1 Lea County Airport Hobbs Nm 88240
Lease or Facility Name Hobbs plant Location 27-20-32
U.L. - Sec. - Twp. - Rge.

OPERATION TO BE PERFORMED:

☐ Tank Cleaning ☐ Sediment Oil Removal ☒ Transportation of Miscellaneous Hydrocarbons

Operator or Owner Representative authorizing work Dave

Date Work to be Performed 10-9 through 10-1

TANK CLEANING DATA Tank Number _____ Volume _____

Tank Type _____ Volume Below Load Line _____
SEDIMENT OIL OR MISCELLANEOUS HYDROCARBON DATA

Sediment Oil from: ☐ Pit ☐ Cellar ☐ Other

MISCELLANEOUS OIL

Tank Bottoms From: ☐ Pipeline Station ☐ Crude Terminal ☐ Refinery ☐ Other*

Catchings From: ☐ Gasoline Plant ☐ Gathering Lines ☒ Salt Water Disposal System ☐ Other*

☐ Pipeline Break Oil or Spill

*Other (Explain) _____

VOLUME AND DESTINATION: Estimated Volume 720 Bbls. Field test volume of good oil 884.12 Bbls.
(Not required prior to Division approval)

Destination (Name and Location of treating plant or other facility) Jenex Operating 1100 S Eunice Highway 18
P.O. Box 308 Hobbs Nm 88241

DESTRUCTION OF SEDIMENT OIL BY: ☐ Burning ☐ Pit Disposal ☐ Use on Roads or firewalls ☐ Other

(Explain) _____

Location of Destruction _____

Justification of Destruction _____

CERTIFICATION: (APPLICATION MAY BE MADE BY EITHER OF THE FOLLOWING)

I hereby certify that the information above is true and complete to the best of my knowledge and belief.

Owner _____

Transporter Jenex Operating

By _____

Address P.O. Box 308 Hobbs Nm 88241

Title _____

Signature [Signature]

Date _____

Title manager Date 10-9-1

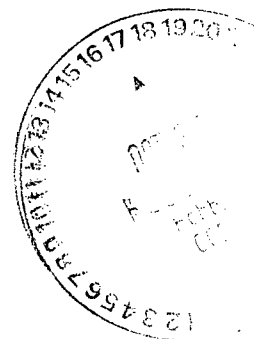
OIL CONSERVATION DIVISION

Approved By Marie Peterson Title MARIE PETERSON Date OCT 17 2001
GEOLOGICAL / PETROLEUM
TECHNICIAN

A COPY OF THIS FORM MUST BE ON LOCATION DURING TANK CLEANING, REMOVAL OF SEDIMENT OIL OR MISCELLANEOUS HYDROCARBONS, AND MUST BE PRESENTED WITH TANK BOTTOMS, SEDIMENT OIL OR MISCELLANEOUS HYDROCARBONS AT THE TREATING PLANT TO WHICH IT IS DELIVERED.

DISTRIBUTION BY OCD	
	Santa Fe
	File
	Operator
	Transporter (2)

173.80
177.27
180.31
178.43
174.31



District I
1625 N. French Dr., Hobbs, NM 88240
District II
811 South First, Artesia, NM 88210
District III
1000 Rio Brazos Road, Aztec, NM 87410
District IV
2040 South Pacheco, Santa Fe, NM 87505

State of New Mexico
Energy Minerals and Natural Resources

Oil Conservation Division
2040 South Pacheco
Santa Fe, NM 87505

Form C-117 A
Revised March 17, 1999

Submit 5 Copies to
Appropriate District Office

PERMIT NO. H-23987

TANK CLEANING, SEDIMENT OIL REMOVAL, TRANSPORTATION OF MISCELLANEOUS HYDROCARBONS AND DISPOSAL PERMIT

Operator or Owner Rice Operating Address 122 W Taylor Hobbs NM 88240
Lease or Facility Name K-33 Location 33-19-37
U.L. - Sec. - Twp. - Rge.

OPERATION TO BE PERFORMED:

☐ Tank Cleaning ☐ Sediment Oil Removal ☒ Transportation of Miscellaneous Hydrocarbons

Operator or Owner Representative authorizing work Craig

Date Work to be Performed 10-9-1

TANK CLEANING DATA Tank Number _____ Volume _____

Tank Type _____ Volume Below Load Line _____
SEDIMENT OIL OR MISCELLANEOUS HYDROCARBON DATA

Sediment Oil from: ☐ Pit ☐ Cellar ☐ Other

MISCELLANEOUS OIL

Tank Bottoms From: ☐ Pipeline Station ☐ Crude Terminal ☐ Refinery ☐ Other*

Catchings From: ☐ Gasoline Plant ☐ Gathering Lines ☒ Salt Water Disposal System ☐ Other*

☐ Pipeline Break Oil or Spill

*Other (Explain) _____

VOLUME AND DESTINATION: Estimated Volume 100 Bbls. Field test volume of good oil 64.81 Bbls.
(Not required prior to Division approval)

Destination (Name and Location of treating plant or other facility) Jenex Operating 1100 S Eunice Highway 18
P.O. Box 308 Hobbs NM 88241

DESTRUCTION OF SEDIMENT OIL BY: ☐ Burning ☐ Pit Disposal ☐ Use on Roads or firewalls ☐ Other

(Explain) _____

Location of Destruction _____

Justification of Destruction _____

CERTIFICATION: (APPLICATION MAY BE MADE BY EITHER OF THE FOLLOWING)

I hereby certify that the information above is true and complete to the best of my knowledge and belief.

Owner _____

Transporter Jenex Operating

By _____

Address P.O. Box 308 Hobbs NM 88241

Title _____

Signature [Signature]

Date _____

Title Manager Date 10-9-1


OIL CONSERVATION DIVISION

Approved By Marie Peterson Title MARIE PETERSON
GEOLOGICAL / PETROLEUM
TECHNICIAN

Date OCT 17 2001

A COPY OF THIS FORM MUST BE ON LOCATION DURING TANK CLEANING, REMOVAL OF SEDIMENT OIL OR MISCELLANEOUS HYDROCARBONS, AND MUST BE PRESENTED WITH TANK BOTTOMS, SEDIMENT OIL OR MISCELLANEOUS HYDROCARBONS AT THE TREATING PLANT TO WHICH IT IS DELIVERED.

DISTRIBUTION BY OCD	
	Santa Fe
	File
	Operator
	Transporter (2)



District I
1625 N. French Dr., Hobbs, NM 88240
District II
811 South First, Artesia, NM 88210
District III
1000 Rio Brazos Road, Aztec, NM 87410
District IV
2040 South Pacheco, Santa Fe, NM 87505

State of New Mexico
Energy Minerals and Natural Resources

Oil Conservation Division
2040 South Pacheco
Santa Fe, NM 87505

Form C-117 A
Revised March 17, 1999

Submit 5 Copies to
Appropriate District Office

PERMIT NO. H-23986

TANK CLEANING, SEDIMENT OIL REMOVAL, TRANSPORTATION OF MISCELLANEOUS HYDROCARBONS AND DISPOSAL PERMIT

Operator or Owner Rice Operating Address 122 W Taylor Hobbs NM 88240
Lease or Facility Name M-33 Location 33-20-37
U.L. - Sec. - Twp. - Rge.

OPERATION TO BE PERFORMED:

☐ Tank Cleaning ☐ Sediment Oil Removal ☒ Transportation of Miscellaneous Hydrocarbons

Operator or Owner Representative authorizing work Craig

Date Work to be Performed 10-9-1

TANK CLEANING DATA

Tank Number _____

Volume _____

Tank Type _____

Volume Below Load Line _____

SEDIMENT OIL OR MISCELLANEOUS HYDROCARBON DATA

Sediment Oil from: ☐ Pit ☐ Cellar ☐ Other

MISCELLANEOUS OIL

Tank Bottoms From: ☐ Pipeline Station ☐ Crude Terminal ☐ Refinery ☐ Other*

Catchings From: ☐ Gasoline Plant ☐ Gathering Lines ☒ Salt Water Disposal System ☐ Other*

☐ Pipeline Break Oil or Spill

*Other (Explain) _____

VOLUME AND DESTINATION:

Estimated Volume 190 Bbls.

Field test volume of good oil 69.17 Bbls.
(Not required prior to Division approval)

Destination (Name and Location of treating plant or other facility) Jenex Operating 11100 S Eunice Highway 18
Hobbs NM 88241

DESTRUCTION OF SEDIMENT OIL BY:

☐ Burning ☐ Pit Disposal ☐ Use on Roads or firewalls ☐ Other

(Explain) _____

Location of Destruction _____

Justification of Destruction _____

CERTIFICATION: (APPLICATION MAY BE MADE BY EITHER OF THE FOLLOWING)

I hereby certify that the information above is true and complete to the best of my knowledge and belief.

Owner _____

Transporter Jenex Operating

By _____

Address P.O. Box 308 Hobbs NM 88241

Title _____

Signature [Signature]

Date _____

Title Manager

Date 10-9-1

OIL CONSERVATION DIVISION


Approved By Marie Peterson

Title MARIE PETERSON
GEOLOGICAL / PETROLEUM
TECHNICIAN

Date OCT 17 2001

A COPY OF THIS FORM MUST BE ON LOCATION DURING TANK CLEANING, REMOVAL OF SEDIMENT OIL OR MISCELLANEOUS HYDROCARBONS, AND MUST BE PRESENTED WITH TANK BOTTOMS, SEDIMENT OIL OR MISCELLANEOUS HYDROCARBONS AT THE TREATING PLANT TO WHICH IT IS DELIVERED.

DISTRIBUTION BY OCD	
	Santa Fe
	File
	Operator
	Transporter (2)



District I
1625 N. French Dr., Hobbs, NM 88240
District II
811 South First, Artesia, NM 88210
District III
1000 Rio Brazos Road, Aztec, NM 87410
District IV
2040 South Pacheco, Santa Fe, NM 87505

State of New Mexico
Energy Minerals and Natural Resources

Oil Conservation Division
2040 South Pacheco
Santa Fe, NM 87505

Form C-117 A
Revised March 17, 1999

Submit 5 Copies to
Appropriate District Office

PERMIT NO. H-23985

TANK CLEANING, SEDIMENT OIL REMOVAL, TRANSPORTATION OF MISCELLANEOUS HYDROCARBONS AND DISPOSAL PERMIT

Operator or Owner Rice Operating Address 122 W Taylor Hobbs NM 88240
Lease or Facility Name N-18 Location 18-22-37
U.L. - Sec. - Twp. - Rge.

OPERATION TO BE PERFORMED:

☐ Tank Cleaning ☐ Sediment Oil Removal ☒ Transportation of Miscellaneous Hydrocarbons

Operator or Owner Representative authorizing work Craig

Date Work to be Performed 10-8-1

TANK CLEANING DATA Tank Number _____ Volume _____

Tank Type _____ Volume Below Load Line _____

SEDIMENT OIL OR MISCELLANEOUS HYDROCARBON DATA

Sediment Oil from: ☐ Pit ☐ Cellar ☐ Other

MISCELLANEOUS OIL

Tank Bottoms From: ☐ Pipeline Station ☐ Crude Terminal ☐ Refinery ☐ Other*

Catchings From: ☐ Gasoline Plant ☐ Gathering Lines ☒ Salt Water Disposal System ☐ Other*

☐ Pipeline Break Oil or Spill

*Other (Explain) _____

VOLUME AND DESTINATION: Estimated Volume 100 Bbls. Field test volume of good oil 63.70 Bbls.
(Not required prior to Division approval)

Destination (Name and Location of treating plant or other facility) Jenex Operating 11100 S Eunice Highway 18

P.O. Box 308 Hobbs NM 88241

DESTRUCTION OF SEDIMENT OIL BY: ☐ Burning ☐ Pit Disposal ☐ Use on Roads or firewalls ☐ Other

(Explain) _____

Location of Destruction _____

Justification of Destruction _____

CERTIFICATION: (APPLICATION MAY BE MADE BY EITHER OF THE FOLLOWING)

I hereby certify that the information above is true and complete to the best of my knowledge and belief.

Owner _____

Transporter Jenex Operating

By _____

Address P.O. Box 308 Hobbs NM 88241

Title _____

Signature [Signature]

Date _____

Title Manager Date 10-8-1

OIL CONSERVATION DIVISION

Approved By Marie Peterson

MARIE PETERSON
Title GEOLOGICAL / PETROLEUM
TECHNICIAN

Date OCT 17 2001

A COPY OF THIS FORM MUST BE ON LOCATION DURING TANK CLEANING, REMOVAL OF SEDIMENT OIL OR MISCELLANEOUS HYDROCARBONS, AND MUST BE PRESENTED WITH TANK BOTTOMS, SEDIMENT OIL OR MISCELLANEOUS HYDROCARBONS AT THE TREATING PLANT TO WHICH IT IS DELIVERED.

DISTRIBUTION BY OCD	
	Santa Fe
	File
	Operator
	Transporter (2)



District I
1625 N. French Dr., Hobbs, NM 88240
District II
811 South First, Artesia, NM 88210
District III
1000 Rio Brazos Road, Aztec, NM 87410
District IV
2040 South Pacheco, Santa Fe, NM 87505

State of New Mexico
Energy Minerals and Natural Resources

Oil Conservation Division
2040 South Pacheco
Santa Fe, NM 87505

Form C-117 A
Revised March 17, 1999

Submit 5 Copies to
Appropriate District Office

PERMIT NO. H-23984

TANK CLEANING, SEDIMENT OIL REMOVAL, TRANSPORTATION OF MISCELLANEOUS HYDROCARBONS AND DISPOSAL PERMIT

Operator or Owner Sundance Services Address P.O. Box 1737 Eunice NM 88231
Lease or Facility Name Prabo Facility Location 29-21-38
U.L. - Sec. - Twp. - Rge.

OPERATION TO BE PERFORMED:

☐ Tank Cleaning ☐ Sediment Oil Removal ☒ Transportation of Miscellaneous Hydrocarbons

Operator or Owner Representative authorizing work Kelly

Date Work to be Performed 10-8-1

TANK CLEANING DATA Tank Number _____ Volume _____

Tank Type _____ Volume Below Load Line _____

SEDIMENT OIL OR MISCELLANEOUS HYDROCARBON DATA

Sediment Oil from: ☐ Pit ☐ Cellar ☐ Other

MISCELLANEOUS OIL

Tank Bottoms From: ☐ Pipeline Station ☐ Crude Terminal ☐ Refinery ☐ Other*

Catchings From: ☐ Gasoline Plant ☐ Gathering Lines ☒ Salt Water Disposal System ☐ Other*

☐ Pipeline Break Oil or Spill

*Other (Explain) _____

VOLUME AND DESTINATION: Estimated Volume 170 Bbls. Field test volume of good oil 167.93 Bbls.
(Not required prior to Division approval)

Destination (Name and Location of treating plant or other facility) Jenex Operating 11100 S Eunice Highway 18
Hobbs NM 88240

DESTRUCTION OF SEDIMENT OIL BY: ☐ Burning ☐ Pit Disposal ☐ Use on Roads or firewalls ☐ Other

(Explain) _____

Location of Destruction _____

Justification of Destruction _____

CERTIFICATION: (APPLICATION MAY BE MADE BY EITHER OF THE FOLLOWING)

I hereby certify that the information above is true and complete to the best of my knowledge and belief.

Owner _____

Transporter Jenex Operating

By _____

Address P.O. Box 308 Hobbs NM 88241

Title _____

Signature [Signature]

Date _____

Title Manager Date 10-8-1

OIL CONSERVATION DIVISION


Approved By Marie Peterson Title MARIE PETERSON Date _____

GEOLOGICAL / PETROLEUM
TECHNICIAN

A COPY OF THIS FORM MUST BE ON LOCATION DURING TANK CLEANING, REMOVAL OF SEDIMENT OIL OR MISCELLANEOUS HYDROCARBONS, AND MUST BE PRESENTED WITH TANK BOTTOMS, SEDIMENT OIL OR MISCELLANEOUS HYDROCARBONS AT THE TREATING PLANT TO WHICH IT IS DELIVERED.

OCT 17 2001

DISTRIBUTION BY OCD	
	Santa Fe
	File
	Operator
	Transporter (2)



District I
1625 N. French Dr., Hobbs, NM 88240
District II
811 South First, Artesia, NM 88210
District III
1000 Rio Brazos Road, Aztec, NM 87410
District IV
2040 South Pacheco, Santa Fe, NM 87505

State of New Mexico
Energy Minerals and Natural Resources

Oil Conservation Division
2040 South Pacheco
Santa Fe, NM 87505

Form C-117 A
Revised March 17, 1999

Submit 3 Copies to
Appropriate District Office

PERMIT NO. H-23979

TANK CLEANING, SEDIMENT OIL REMOVAL, TRANSPORTATION OF MISCELLANEOUS HYDROCARBONS AND DISPOSAL PERMIT

Operator or Owner Rice Operating Address 122 W Taylor Hobbs NM
Lease or Facility Name K-33 Location 33-19-37
U.L. - Sec. - Twp. - Rge.

OPERATION TO BE PERFORMED:

☐ Tank Cleaning ☐ Sediment Oil Removal ☒ Transportation of Miscellaneous Hydrocarbons

Operator or Owner Representative authorizing work Daniel

Date Work to be Performed 10-3-1

TANK CLEANING DATA Tank Number _____ Volume _____

Tank Type _____ Volume Below Load Line _____

SEDIMENT OIL OR MISCELLANEOUS HYDROCARBON DATA

Sediment Oil from: ☐ Pit ☐ Cellar ☐ Other

MISCELLANEOUS OIL

Tank Bottoms From: ☐ Pipeline Station ☐ Crude Terminal ☐ Refinery ☐ Other*

Catchings From: ☐ Gasoline Plant ☐ Gathering Lines ☒ Salt Water Disposal System ☐ Other*

☐ Pipeline Break Oil or Spill

*Other (Explain) _____

VOLUME AND DESTINATION: Estimated Volume 300 Bbls. Field test volume of good oil 249.74 Bbls.
(Not required prior to Division approval)

Destination (Name and Location of treating plant or other facility) Jenex Operating 11100 S Eunice Highway 18
P O Box 308 Hobbs NM 88241

DESTRUCTION OF SEDIMENT OIL BY: ☐ Burning ☐ Pit Disposal ☐ Use on Roads or firewalls ☐ Other

(Explain) _____

Location of Destruction _____

Justification of Destruction _____

CERTIFICATION: (APPLICATION MAY BE MADE BY EITHER OF THE FOLLOWING)

I hereby certify that the information above is true and complete to the best of my knowledge and belief.

Owner _____

Transporter Jenex Operating

By _____

Address P O Box 308 Hobbs NM 88241

Title _____

Signature [Signature]

Date _____

Title Plant Manager Date 10-3-1

OIL CONSERVATION DIVISION

Approved By Marie Peterson Title MARIE PETERSON Date _____


GEOLOGICAL / PETROLEUM
TECHNICIAN

OCT 17 2001

A COPY OF THIS FORM MUST BE ON LOCATION DURING TANK CLEANING, REMOVAL OF SEDIMENT OIL OR MISCELLANEOUS HYDROCARBONS, AND MUST BE PRESENTED WITH TANK BOTTOMS, SEDIMENT OIL OR MISCELLANEOUS HYDROCARBONS AT THE TREATING PLANT TO WHICH IT IS DELIVERED.

DISTRIBUTION BY OCD	
	Santa Fe
	File
	Operator
	Transporter (2)

182.65-12082
67.09-



District I
1625 N. French Dr., Hobbs, NM 88240
District II
811 South First, Artesia, NM 88210
District III
1000 Rio Brazos Road, Aztec, NM 87410
District IV
2040 South Pacheco, Santa Fe, NM 87505

State of New Mexico
Energy Minerals and Natural Resources

Oil Conservation Division
2040 South Pacheco
Santa Fe, NM 87505

Form C-117 A
Revised March 17, 1999

Submit 5 Copies to
Appropriate District Office

PERMIT NO. H-23976

TANK CLEANING, SEDIMENT OIL REMOVAL, TRANSPORTATION OF MISCELLANEOUS HYDROCARBONS AND DISPOSAL PERMIT

Operator or Owner Sundance Services Address P.O. Box 1737 Eunice NM 88231
Lease or Facility Name Prabo Facility Location 29-21-38
U.L. • Sec. • Twp. • Rge.

OPERATION TO BE PERFORMED:

☐ Tank Cleaning ☐ Sediment Oil Removal ☒ Transportation of Miscellaneous Hydrocarbons

Operator or Owner Representative authorizing work Kelly

Date Work to be Performed 10-3-1

TANK CLEANING DATA

Tank Number _____

Volume _____

Tank Type _____

Volume Below Load Line _____

SEDIMENT OIL OR MISCELLANEOUS HYDROCARBON DATA

Sediment Oil from: ☐ Pit ☐ Celler ☐ Other

MISCELLANEOUS OIL

Tank Bottoms From: ☐ Pipeline Station ☐ Crude Terminal ☐ Refinery ☐ Other*

Catchings From: ☐ Gasoline Plant ☐ Gathering Lines ☒ Salt Water Disposal System ☐ Other*

☐ Pipeline Break Oil or Spill

*Other (Explain) _____

VOLUME AND DESTINATION:

Estimated Volume 190 Bbls.

Field test volume of good oil 286.07 Bbls.
(Not required prior to Division approval)

Destination (Name and Location of treating plant or other facility) Jenex Operating 11100 S Eunice Highway 18

P O Box 308 Hobbs NM 88241

DESTRUCTION OF SEDIMENT OIL BY:

☐ Burning ☐ Pit Disposal ☐ Use on Roads or firewalls ☐ Other

(Explain) _____

Location of Destruction _____

Justification of Destruction _____

CERTIFICATION: (APPLICATION MAY BE MADE BY EITHER OF THE FOLLOWING)

I hereby certify that the information above is true and complete to the best of my knowledge and belief.

Owner _____

Transporter Jenex Operating

By _____

Address P O Box 308 Hobbs NM 88241

Title _____

Signature [Signature]

Date _____

Title Plant Manager

Date 10-3-1

OIL CONSERVATION DIVISION

Approved By Marie Peterson

Title MARIE PETERSON


Date

OCT 17 2001

**GEOLOGICAL / PETROLEUM
TECHNICIAN**

A COPY OF THIS FORM MUST BE ON LOCATION DURING TANK CLEANING, REMOVAL OF SEDIMENT OIL OR MISCELLANEOUS HYDROCARBONS, AND MUST BE PRESENTED WITH TANK BOTTOMS, SEDIMENT OIL OR MISCELLANEOUS HYDROCARBONS AT THE TREATING PLANT TO WHICH IT IS DELIVERED.

DISTRIBUTION BY OCD	
	Santa Fe
	File
	Operator
	Transporter (2)



District I
1625 N. French Dr., Hobbs, NM 88240
District II
811 South First, Artesia, NM 88210
District III
1000 Rio Brazos Road, Aztec, NM 87410
District IV
2040 South Pacheco, Santa Fe, NM 87505

State of New Mexico
Energy Minerals and Natural Resources

Oil Conservation Division
2040 South Pacheco
Santa Fe, NM 87505

Form C-117 A
Revised March 17, 1999

Submit 5 Copies to
Appropriate District Office

PERMIT NO. H-239 75

TANK CLEANING, SEDIMENT OIL REMOVAL, TRANSPORTATION OF MISCELLANEOUS HYDROCARBONS AND DISPOSAL PERMIT

Operator or Owner Basin Alliance Corp Address Box 1378 Hobbs Nm 88241
Lease or Facility Name A.J. State SWD Location 33-18-36
U.L. - Sec. - Twp. - Rge.

OPERATION TO BE PERFORMED:

☐ Tank Cleaning ☐ Sediment Oil Removal ☒ Transportation of Miscellaneous Hydrocarbons

Operator or Owner Representative authorizing work Hugo

Date Work to be Performed 10-3-1

TANK CLEANING DATA Tank Number _____ Volume _____

Tank Type _____ Volume Below Load Line _____

SEDIMENT OIL OR MISCELLANEOUS HYDROCARBON DATA

Sediment Oil from: ☐ Pit ☐ Cellar ☐ Other

MISCELLANEOUS OIL

Tank Bottoms From: ☐ Pipeline Station ☐ Crude Terminal ☐ Refinery ☐ Other*

Catchings From: ☐ Gasoline Plant ☐ Gathering Lines ☒ Salt Water Disposal System ☐ Other*

☐ Pipeline Break Oil or Spill

*Other (Explain) _____

VOLUME AND DESTINATION: Estimated Volume 300 Bbls. Field test volume of good oil 354.80 Bbls.
(Not required prior to Division approval)

Destination (Name and Location of treating plant or other facility) Jenex Operating 11100 S Eunice Highway 18
P O Box 308 Hobbs NM 88241

DESTRUCTION OF SEDIMENT OIL BY: ☐ Burning ☐ Pit Disposal ☐ Use on Roads or firewalls ☐ Other

(Explain) _____

Location of Destruction _____

Justification of Destruction _____

CERTIFICATION: (APPLICATION MAY BE MADE BY EITHER OF THE FOLLOWING)

I hereby certify that the information above is true and complete to the best of my knowledge and belief.

Owner _____

Transporter Jenex Operating

By _____

Address P O Box 308 Hobbs NM 88241

Title _____

Signature [Signature]

Date _____

Title Plant Manager Date 10-3-1

OIL CONSERVATION DIVISION

Approved By Marie Peterson Title MARIE PETERSON Date OCT 17 2001

GEOLOGICAL / PETROLEUM
TECHNICIAN

A COPY OF THIS FORM MUST BE ON LOCATION DURING TANK CLEANING, REMOVAL OF SEDIMENT OIL OR MISCELLANEOUS HYDROCARBONS, AND MUST BE PRESENTED WITH TANK BOTTOMS, SEDIMENT OIL OR MISCELLANEOUS HYDROCARBONS AT THE TREATING PLANT TO WHICH IT IS DELIVERED.

DISTRIBUTION BY OCD	
	Santa Fe
	File
	Operator
	Transporter (2)



District I
1625 N. French Dr., Hobbs, NM 88240
District II
811 South First, Artesia, NM 88210
District III
1000 Rio Brazos Road, Aztec, NM 87410
District IV
2040 South Pacheco, Santa Fe, NM 87505

State of New Mexico
Energy Minerals and Natural Resources

Oil Conservation Division
2040 South Pacheco
Santa Fe, NM 87505

Form C-117 A
Revised March 17, 1999

Submit 5 Copies to
Appropriate District Office

PERMIT NO. H-23973

TANK CLEANING, SEDIMENT OIL REMOVAL, TRANSPORTATION OF MISCELLANEOUS HYDROCARBONS AND DISPOSAL PERMIT

Operator or Owner Rice Operating Address 122 W Taylor Hobbs NM 88240
Lease or Facility Name Justice P-26 Location 26-25-37
U.L. - Sec. - Twp. - Rge.

OPERATION TO BE PERFORMED:

☐ Tank Cleaning ☐ Sediment Oil Removal ☒ Transportation of Miscellaneous Hydrocarbons

Operator or Owner Representative authorizing work JCN

Date Work to be Performed 10-2-1

TANK CLEANING DATA

Tank Number _____ Volume _____

Tank Type _____ Volume Below Load Line _____

SEDIMENT OIL OR MISCELLANEOUS HYDROCARBON DATA

Sediment Oil from: ☐ Pit ☐ Cellar ☐ Other

MISCELLANEOUS OIL

Tank Bottoms From: ☐ Pipeline Station ☐ Crude Terminal ☐ Refinery ☐ Other*

Catchings From: ☐ Gasoline Plant ☐ Gathering Lines ☒ Salt Water Disposal System ☐ Other*

☐ Pipeline Break Oil or Spill

*Other (Explain) _____

VOLUME AND DESTINATION:

Estimated Volume 100 Bbls. Field test volume of good oil 76.91 Bbls.
(Not required prior to Division approval)

Destination (Name and Location of treating plant or other facility) Jenex Operating 11100 S Eunice Highway 18
P O Box 308 Hobbs NM 88241

DESTRUCTION OF SEDIMENT OIL BY:

☐ Burning ☐ Pit Disposal ☐ Use on Roads or firewalls ☐ Other

(Explain) _____

Location of Destruction _____

Justification of Destruction _____

CERTIFICATION: (APPLICATION MAY BE MADE BY EITHER OF THE FOLLOWING)

I hereby certify that the information above is true and complete to the best of my knowledge and belief.

Owner _____

Transporter Jenex Operating

By _____

Address P O Box 308 Hobbs NM 88241

Title _____

Signature [Signature]

Date _____

Title Plant Manager

Date 10-2-1

OIL CONSERVATION DIVISION

Approved By Marie Peterson

Title


MARIE PETERSON
GEOLOGICAL / PETROLEUM
TECHNICIAN

Date

OCT 17 2001

A COPY OF THIS FORM MUST BE ON LOCATION DURING TANK CLEANING, REMOVAL OF SEDIMENT OIL OR MISCELLANEOUS HYDROCARBONS, AND MUST BE PRESENTED WITH TANK BOTTOMS, SEDIMENT OIL OR MISCELLANEOUS HYDROCARBONS AT THE TREATING PLANT TO WHICH IT IS DELIVERED.

DISTRIBUTION BY OCD	
	Santa Fe
	File
	Operator
	Transporter (2)



District I
1625 N. French Dr., Hobbs, NM 88240
District II
811 South First, Artesia, NM 88210
District III
1000 Rio Brazos Road, Aztec, NM 87410
District IV
2040 South Pacheco, Santa Fe, NM 87505

State of New Mexico
Energy Minerals and Natural Resources

Oil Conservation Division
2040 South Pacheco
Santa Fe, NM 87505

Form C-117 A
Revised March 17, 1999

Submit 3 Copies to
Appropriate District Office

PERMIT NO. H-23972

TANK CLEANING, SEDIMENT OIL REMOVAL, TRANSPORTATION OF MISCELLANEOUS HYDROCARBONS AND DISPOSAL PERMIT

Operator or Owner Rice Operating Address 122 W Taylor Hobbs NM 88240
Lease or Facility Name Justice H-2 Location 2-26-37
U.L. - Sec. - Twp. - Rge.

OPERATION TO BE PERFORMED:

☐ Tank Cleaning ☐ Sediment Oil Removal ☒ Transportation of Miscellaneous Hydrocarbons

Operator or Owner Representative authorizing work JON

Date Work to be Performed 10-2-1

TANK CLEANING DATA Tank Number _____ Volume _____

Tank Type _____

Volume Below Load Line _____

SEDIMENT OIL OR MISCELLANEOUS HYDROCARBON DATA

Sediment Oil from: ☐ Pit ☐ Cellar ☐ Other

MISCELLANEOUS OIL

Tank Bottoms From: ☐ Pipeline Station ☐ Crude Terminal ☐ Refinery ☐ Other*

Catchings From: ☐ Gasoline Plant ☐ Gathering Lines ☒ Salt Water Disposal System ☐ Other*

☐ Pipeline Break Oil or Spill

*Other (Explain) _____

VOLUME AND DESTINATION: Estimated Volume 50 Bbls. Field test volume of good oil 95.55 Bbls.
(Not required prior to Division approval)

Destination (Name and Location of treating plant or other facility) Jenex Operating 11100 S Eunice Highway 18
P O Box 308 Hobbs NM 88241

DESTRUCTION OF SEDIMENT OIL BY: ☐ Burning ☐ Pit Disposal ☐ Use on Roads or firewalls ☐ Other

(Explain) _____

Location of Destruction _____

Justification of Destruction _____

CERTIFICATION: (APPLICATION MAY BE MADE BY EITHER OF THE FOLLOWING)

I hereby certify that the information above is true and complete to the best of my knowledge and belief.

Owner _____

Transporter Jenex Operating

By _____

Address P O Box 308 Hobbs NM 88241

Title _____

Signature [Signature]

Date _____

Title Plant Manager Date 10-2-1

OIL CONSERVATION DIVISION

Approved By Marie Peterson


Title MARIE PETERSON
GEOLOGICAL / PETROLEUM
TECHNICIAN

Date OCT 17 2001

A COPY OF THIS FORM MUST BE ON LOCATION DURING TANK CLEANING, REMOVAL OF SEDIMENT OIL OR MISCELLANEOUS HYDROCARBONS, AND MUST BE PRESENTED WITH TANK BOTTOMS, SEDIMENT OIL OR MISCELLANEOUS HYDROCARBONS AT THE TREATING PLANT TO WHICH IT IS DELIVERED.

DISTRIBUTION BY OCD

	Santa Fe
	File
	Operator
	Transporter (2)



District I
1625 N. French Dr., Hobbs, NM 88240
District II
811 South First, Artesia, NM 88210
District III
1000 Rio Brazos Road, Aztec, NM 87410
District IV
2040 South Pacheco, Santa Fe, NM 87505

State of New Mexico
Energy Minerals and Natural Resources

Oil Conservation Division
2040 South Pacheco
Santa Fe, NM 87505

Form C-117 A
Revised March 17, 1999

Submit 5 Copies to
Appropriate District Office

PERMIT NO. H-23971

TANK CLEANING, SEDIMENT OIL REMOVAL, TRANSPORTATION OF MISCELLANEOUS HYDROCARBONS AND DISPOSAL PERMIT

Operator or Owner Rice Operating Address 122 W Taylor Hobbs NM 88240
Lease or Facility Name N-18 Location 18-22-37
U.L. - Sec. - Twp. - Rge.

OPERATION TO BE PERFORMED:

☐ Tank Cleaning ☐ Sediment Oil Removal ☒ Transportation of Miscellaneous Hydrocarbons

Operator or Owner Representative authorizing work JON

Date Work to be Performed 10-2-1

TANK CLEANING DATA

Tank Number _____

Volume _____

Tank Type _____

Volume Below Load Line _____

SEDIMENT OIL OR MISCELLANEOUS HYDROCARBON DATA

Sediment Oil from: ☐ Pit ☐ Cellar ☐ Other

MISCELLANEOUS OIL

Tank Bottoms From: ☐ Pipeline Station ☐ Crude Terminal ☐ Refinery ☐ Other*

Catchings From: ☐ Gasoline Plant ☐ Gathering Lines ☒ Salt Water Disposal System ☐ Other*

☐ Pipeline Break Oil or Spill

*Other (Explain) _____

VOLUME AND DESTINATION:

Estimated Volume 100 Bbls.

Field test volume of good oil 106.27 Bbls.
(Not required prior to Division approval)

Destination (Name and Location of treating plant or other facility) Jenex Operating 11100 S Eunice Highway 18
P O Box 308 Hobbs NM 88241

DESTRUCTION OF SEDIMENT OIL BY:

☐ Burning ☐ Pit Disposal ☐ Use on Roads or firewalls ☐ Other

(Explain) _____

Location of Destruction _____

Justification of Destruction _____

CERTIFICATION: (APPLICATION MAY BE MADE BY EITHER OF THE FOLLOWING)

I hereby certify that the information above is true and complete to the best of my knowledge and belief.

Owner _____

Transporter Jenex Operating

By _____

Address P O Box 308 Hobbs NM 88241

Title _____

Signature [Signature]

Date _____

Title Plant Manager

Date 10-2-1

OIL CONSERVATION DIVISION

Approved By Marie Peterson

Title _____

MARIE PETERSON
GEOLOGICAL / PETROLEUM
TECHNICIAN


Date _____

OCT 17 2001

A COPY OF THIS FORM MUST BE ON LOCATION DURING TANK CLEANING, REMOVAL OF SEDIMENT OIL OR MISCELLANEOUS HYDROCARBONS, AND MUST BE PRESENTED WITH TANK BOTTOMS, SEDIMENT OIL OR MISCELLANEOUS HYDROCARBONS AT THE TREATING PLANT TO WHICH IT IS DELIVERED.

DISTRIBUTION BY OCD	
	Santa Fe
	File
	Operator
	Transporter (2)

48.84



District I
1625 N. French Dr., Hobbs, NM 88240
District II
811 South First, Artesia, NM 88210
District III
1000 Rio Brazos Road, Aztec, NM 87410
District IV
2040 South Pacheco, Santa Fe, NM 87505

State of New Mexico
Energy Minerals and Natural Resources

Oil Conservation Division
2040 South Pacheco
Santa Fe, NM 87505

Form C-117 A
Revised March 17, 1999

Submit 5 Copies to
Appropriate District Office

PERMIT NO. H-239 70

TANK CLEANING, SEDIMENT OIL REMOVAL, TRANSPORTATION OF MISCELLANEOUS HYDROCARBONS AND DISPOSAL PERMIT

Operator or Owner Rice Operating Address 122 W Taylor Hobbs Nm 88240
Lease or Facility Name K-33 Location 33-19-37
U.L. - Sec. - Twp. - Rge.

OPERATION TO BE PERFORMED:

☐ Tank Cleaning ☐ Sediment Oil Removal ☒ Transportation of Miscellaneous Hydrocarbons

Operator or Owner Representative authorizing work RON

Date Work to be Performed 9-29-1

TANK CLEANING DATA Tank Number _____ Volume _____

Tank Type _____ Volume Below Load Line _____

SEDIMENT OIL OR MISCELLANEOUS HYDROCARBON DATA

Sediment Oil from: ☐ Pit ☐ Cellar ☐ Other

MISCELLANEOUS OIL

Tank Bottoms From: ☐ Pipeline Station ☐ Crude Terminal ☐ Refinery ☐ Other*

Catchings From: ☐ Gasoline Plant ☐ Gathering Lines ☒ Salt Water Disposal System ☐ Other*

☐ Pipeline Break Oil or Spill

*Other (Explain) _____

VOLUME AND DESTINATION: Estimated Volume 190 Bbls. Field test volume of good oil _____ Bbls.
(Not required prior to Division approval)

Destination (Name and Location of treating plant or other facility) Jenex Operating 11100 S Eunice Highway 18
P O Box 308 Hobbs NM 88241

DESTRUCTION OF SEDIMENT OIL BY: ☐ Burning ☐ Pit Disposal ☐ Use on Roads or firewalls ☐ Other

(Explain) _____

Location of Destruction _____

Justification of Destruction _____

CERTIFICATION: (APPLICATION MAY BE MADE BY EITHER OF THE FOLLOWING)

I hereby certify that the information above is true and complete to the best of my knowledge and belief.

Owner _____

Transporter Jenex Operating

By _____

Address P O Box 308 Hobbs NM 88241

Title _____

Signature [Signature]

Date _____


Title Plant Manager Date 9-29-1

OIL CONSERVATION DIVISION

Approved By Marie Peterson Title MARIE PETERSON Date OCT 17 2001
GEOLOGICAL / PETROLEUM
TECHNICIAN

A COPY OF THIS FORM MUST BE ON LOCATION DURING TANK CLEANING, REMOVAL OF SEDIMENT OIL OR MISCELLANEOUS HYDROCARBONS, AND MUST BE PRESENTED WITH TANK BOTTOMS, SEDIMENT OIL OR MISCELLANEOUS HYDROCARBONS AT THE TREATING PLANT TO WHICH IT IS DELIVERED.

DISTRIBUTION BY OCD	
	Santa Fe
	File
	Operator
	Transporter (2)



District I
1625 N. French Dr., Hobbs, NM 88240
District II
811 South First, Artesia, NM 88210
District III
1000 Rio Brazos Road, Aztec, NM 87410
District IV
2040 South Pacheco, Santa Fe, NM 87505

State of New Mexico
Energy Minerals and Natural Resources

Oil Conservation Division
2040 South Pacheco
Santa Fe, NM 87505

Form C-117 A
Revised March 17, 1999

Submit 3 Copies to
Appropriate District Office

PERMIT NO. H-23969

TANK CLEANING, SEDIMENT OIL REMOVAL, TRANSPORTATION OF MISCELLANEOUS HYDROCARBONS AND DISPOSAL PERMIT

Operator or Owner CRT Address 1 Lea County Airport Hobbs NM 88240
Lease or Facility Name Hobbs plant Location 27-20-32
U.L. - Sec. - Twp. - Rge.

OPERATION TO BE PERFORMED:

☐ Tank Cleaning ☐ Sediment Oil Removal ☒ Transportation of Miscellaneous Hydrocarbons

Operator or Owner Representative authorizing work Dave

Date Work to be Performed 10-1-1

TANK CLEANING DATA Tank Number _____ Volume _____

Tank Type _____ Volume Below Load Line _____

SEDIMENT OIL OR MISCELLANEOUS HYDROCARBON DATA

Sediment Oil from: ☐ Pit ☐ Cellar ☐ Other

MISCELLANEOUS OIL

Tank Bottoms From: ☐ Pipeline Station ☐ Crude Terminal ☐ Refinery ☐ Other*

Catchings From: ☐ Gasoline Plant ☐ Gathering Lines ☒ Salt Water Disposal System ☐ Other*

☐ Pipeline Break Oil or Spill

*Other (Explain) _____

VOLUME AND DESTINATION: Estimated Volume 185 Bbls. Field test volume of good oil 177.99 Bbls.
(Not required prior to Division approval)

Destination (Name and Location of treating plant or other facility) Jenex Operating 11100 S Eunice Highway 18
P O Box 308 Hobbs NM 88241

DESTRUCTION OF SEDIMENT OIL BY: ☐ Burning ☐ Pit Disposal ☐ Use on Roads or firewalls ☐ Other

(Explain) _____

Location of Destruction _____

Justification of Destruction _____

CERTIFICATION: (APPLICATION MAY BE MADE BY EITHER OF THE FOLLOWING)

I hereby certify that the information above is true and complete to the best of my knowledge and belief.

Owner _____

Transporter Jenex Operating

By _____

Address P O Box 308 Hobbs NM 88241

Title _____

Signature [Signature]

Date _____

Title Plant Manager Date 10-1-1

OIL CONSERVATION DIVISION

Approved By Marie Peterson

MARIE PETERSON
Title GEOLOGICAL / PETROLEUM
TECHNICIAN

Date OCT 17 2001

A COPY OF THIS FORM MUST BE ON LOCATION DURING TANK CLEANING, REMOVAL OF SEDIMENT OIL OR MISCELLANEOUS HYDROCARBONS, AND MUST BE PRESENTED WITH TANK BOTTOMS, SEDIMENT OIL OR MISCELLANEOUS HYDROCARBONS AT THE TREATING PLANT TO WHICH IT IS DELIVERED.

DISTRIBUTION BY OCD	
	Santa Fe
	File
	Operator
	Transporter (2)



District I
1625 N. French Dr., Hobbs, NM 88240
District II
811 South First, Artesia, NM 88210
District III
1000 Rio Brazos Road, Aztec, NM 87410
District IV
2040 South Pacheco, Santa Fe, NM 87505

State of New Mexico
Energy Minerals and Natural Resources

Oil Conservation Division
2040 South Pacheco
Santa Fe, NM 87505

Form C-117 A
Revised March 17, 1999

Submit 5 Copies to
Appropriate District Office

PERMIT NO. H-23933

TANK CLEANING, SEDIMENT OIL REMOVAL, TRANSPORTATION OF MISCELLANEOUS HYDROCARBONS AND DISPOSAL PERMIT

Operator or Owner Rice Operating Address 122 West Taylor Hobbs NM 88240
Lease or Facility Name N-18 Location 18-22-37
U.L. - Sec. - Twp. - Rge.

OPERATION TO BE PERFORMED:

☐ Tank Cleaning ☐ Sediment Oil Removal ☒ Transportation of Miscellaneous Hydrocarbons

Operator or Owner Representative authorizing work JCN

Date Work to be Performed 9-13-91

TANK CLEANING DATA Tank Number _____ Volume _____

Tank Type _____ Volume Below Load Line _____

SEDIMENT OIL OR MISCELLANEOUS HYDROCARBON DATA

Sediment Oil from: ☐ Pit ☐ Cellar ☐ Other

MISCELLANEOUS OIL

Tank Bottoms From: ☐ Pipeline Station ☐ Crude Terminal ☐ Refinery ☐ Other*

Catchings From: ☐ Gasoline Plant ☐ Gathering Lines ☒ Salt Water Disposal System ☐ Other*

☐ Pipeline Break Oil or Spill

*Other (Explain) _____

VOLUME AND DESTINATION: Estimated Volume 150 Bbls. Field test volume of good oil 95.77 Bbls.
(Not required prior to Division approval)

Destination (Name and Location of treating plant or other facility) Jenex Operating 11100 S Eunice Highway 18
P O Box 308 Hobbs NM 88241

DESTRUCTION OF SEDIMENT OIL BY: ☐ Burning ☐ Pit Disposal ☐ Use on Roads or firewalls ☐ Other

(Explain) _____

Location of Destruction _____

Justification of Destruction _____

CERTIFICATION: (APPLICATION MAY BE MADE BY EITHER OF THE FOLLOWING)

I hereby certify that the information above is true and complete to the best of my knowledge and belief.

Owner _____

Transporter Jenex Operating

By _____

Address P O Box 308 Hobbs NM 88241

Title _____

Signature [Signature]

Date _____

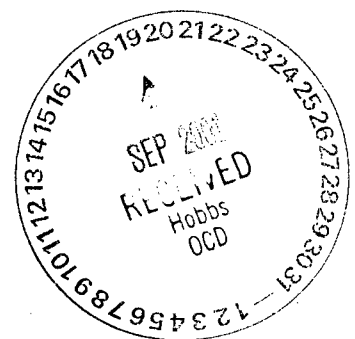
Title Plant Manager Date 9-13-91

OIL CONSERVATION DIVISION

Approved By Marie Peterson Title MARIE PETERSON
GEOLOGICAL / PETROLEUM
TECHNICIAN Date 9-19-01

A COPY OF THIS FORM MUST BE ON LOCATION DURING TANK CLEANING, REMOVAL OF SEDIMENT OIL OR MISCELLANEOUS HYDROCARBONS, AND MUST BE PRESENTED WITH TANK BOTTOMS, SEDIMENT OIL OR MISCELLANEOUS HYDROCARBONS AT THE TREATING PLANT TO WHICH IT IS DELIVERED.

DISTRIBUTION BY OCD	
	Santa Fe
	File
	Operator
	Transporter (2)



District I
1625 N. French Dr., Hobbs, NM 88240
District II
811 South First, Artesia, NM 88210
District III
1000 Rio Brazos Road, Aztec, NM 87410
District IV
2040 South Pacheco, Santa Fe, NM 87505

State of New Mexico
Energy Minerals and Natural Resources

Oil Conservation Division
2040 South Pacheco
Santa Fe, NM 87505

Form C-117 A
Revised March 17, 1999

Submit 5 Copies to
Appropriate District Office

PERMIT NO. H-23932

TANK CLEANING, SEDIMENT OIL REMOVAL, TRANSPORTATION OF MISCELLANEOUS HYDROCARBONS AND DISPOSAL PERMIT

Operator or Owner Basin Alliance Corp Address Box 1378 Hobbs NM 88241
Lease or Facility Name A.J. State SWD Location 33-18-36
U.L. - Sec. - Twp. - Rge.

OPERATION TO BE PERFORMED:

☐ Tank Cleaning ☐ Sediment Oil Removal ☒ Transportation of Miscellaneous Hydrocarbons

Operator or Owner Representative authorizing work Hugo

Date Work to be Performed 9-12-1

TANK CLEANING DATA Tank Number _____ Volume _____

Tank Type _____ Volume Below Load Line _____

SEDIMENT OIL OR MISCELLANEOUS HYDROCARBON DATA

Sediment Oil from: ☐ Pit ☐ Cellar ☐ Other

MISCELLANEOUS OIL

Tank Bottoms From: ☐ Pipeline Station ☐ Crude Terminal ☐ Refinery ☐ Other*

Catchings From: ☐ Gasoline Plant ☐ Gathering Lines ☒ Salt Water Disposal System ☐ Other*

☐ Pipeline Break Oil or Spill

*Other (Explain) _____

VOLUME AND DESTINATION: Estimated Volume 380 Bbls. Field test volume of good oil 178.73 Bbls.
(Not required prior to Division approval)

Destination (Name and Location of treating plant or other facility) Jenex Operating 11100 S Eunice Highway 18
P O Box 308 Hobbs NM 88241

DESTRUCTION OF SEDIMENT OIL BY: ☐ Burning ☐ Pit Disposal ☐ Use on Roads or firewalls ☐ Other

(Explain) _____

Location of Destruction _____

Justification of Destruction _____

CERTIFICATION: (APPLICATION MAY BE MADE BY EITHER OF THE FOLLOWING)

I hereby certify that the information above is true and complete to the best of my knowledge and belief.

Owner _____

Transporter Jenex Operating

By _____

Address P O Box 308 Hobbs NM 88241

Title _____

Signature [Signature]

Date _____


Title Plant Manager Date 9-12-1

OIL CONSERVATION DIVISION

Approved By Marie Peterson Title MARIE PETERSON
GEOLOGICAL / PETROLEUM
TECHNICIAN Date 9-19-01

A COPY OF THIS FORM MUST BE ON LOCATION DURING TANK CLEANING, REMOVAL OF SEDIMENT OIL OR MISCELLANEOUS HYDROCARBONS, AND MUST BE PRESENTED WITH TANK BOTTOMS, SEDIMENT OIL OR MISCELLANEOUS HYDROCARBONS AT THE TREATING PLANT TO WHICH IT IS DELIVERED.

DISTRIBUTION BY OCD	
	Santa Fe
	File
	Operator
	Transporter (2)



District I
1625 N. French Dr., Hobbs, NM 88240
District II
811 South First, Artesia, NM 88210
District III
1000 Rio Brazos Road, Aztec, NM 87410
District IV
2040 South Pacheco, Santa Fe, NM 87505

State of New Mexico
Energy Minerals and Natural Resources

Oil Conservation Division
2040 South Pacheco
Santa Fe, NM 87505

Form C-117 A
Revised March 17, 1999

Submit 5 Copies to
Appropriate District Office

PERMIT NO. H-23931

TANK CLEANING, SEDIMENT OIL REMOVAL, TRANSPORTATION OF MISCELLANEOUS HYDROCARBONS AND DISPOSAL PERMIT

Operator or Owner Rice Operating Address 122 W Taylor Hobbs NM 88240
Lease or Facility Name K-33 Location 33-19-37
U.L. - Sec. - Twp. - Rge.

OPERATION TO BE PERFORMED:

☐ Tank Cleaning ☐ Sediment Oil Removal ☒ Transportation of Miscellaneous Hydrocarbons

Operator or Owner Representative authorizing work Daniel

Date Work to be Performed 9-11-1

TANK CLEANING DATA Tank Number _____ Volume _____

Tank Type _____ Volume Below Load Line _____

SEDIMENT OIL OR MISCELLANEOUS HYDROCARBON DATA

Sediment Oil from: ☐ Pit ☐ Cellar ☐ Other

MISCELLANEOUS OIL

Tank Bottoms From: ☐ Pipeline Station ☐ Crude Terminal ☐ Refinery ☐ Other*

Catchings From: ☐ Gasoline Plant ☐ Gathering Lines ☒ Salt Water Disposal System ☐ Other*

☐ Pipeline Break Oil or Spill

*Other (Explain) _____

VOLUME AND DESTINATION: Estimated Volume 190 Bbls. Field test volume of good oil 422.29 Bbls.
(Not required prior to Division approval)

Destination (Name and Location of treating plant or other facility) Jenex Operating 11100 S Eunice Highway 18
P O Box 308 Hobbs NM 88241

DESTRUCTION OF SEDIMENT OIL BY: ☐ Burning ☐ Pit Disposal ☐ Use on Roads or firewalls ☐ Other

(Explain) _____

Location of Destruction _____

Justification of Destruction _____

CERTIFICATION: (APPLICATION MAY BE MADE BY EITHER OF THE FOLLOWING)

I hereby certify that the information above is true and complete to the best of my knowledge and belief.

Owner _____

Transporter Jenex Operating

By _____

Address P O Box 308 Hobbs NM 88241

Title _____

Signature [Signature]

Date _____

Title Plant Manager

Date 9-11-1

OIL CONSERVATION DIVISION

Approved By Marie Peterson Title MARIE PETERSON
GEOLOGICAL / PETROLEUM
TECHNICIAN


Date 9-19-01

A COPY OF THIS FORM MUST BE ON LOCATION DURING TANK CLEANING, REMOVAL OF SEDIMENT OIL OR MISCELLANEOUS HYDROCARBONS, AND MUST BE PRESENTED WITH TANK BOTTOMS, SEDIMENT OIL OR MISCELLANEOUS HYDROCARBONS AT THE TREATING PLANT TO WHICH IT IS DELIVERED.

DISTRIBUTION BY OCD

	Santa Fe
	File
	Operator
	Transporter (2)

181.27
59.26
181.74



District I
1625 N. French Dr., Hobbs, NM 88240
District II
811 South First, Artesia, NM 88210
District III
1000 Rio Brazos Road, Aztec, NM 87410
District IV
2040 South Pacheco, Santa Fe, NM 87505

State of New Mexico
Energy Minerals and Natural Resources

Oil Conservation Division
2040 South Pacheco
Santa Fe, NM 87505

Form C-117 A
Revised March 17, 1999

Submit 5 Copies to
Appropriate District Office

PERMIT NO. H-239.28

TANK CLEANING, SEDIMENT OIL REMOVAL, TRANSPORTATION OF MISCELLANEOUS HYDROCARBONS AND DISPOSAL PERMIT

Operator or Owner Sundance Services Address P.O. Box 1737 Eunice NM 88231
Lease or Facility Name Prabo Facility Location 29-21-38
U.L. - Sec. - Twp. - Rge.

OPERATION TO BE PERFORMED:

☐ Tank Cleaning ☐ Sediment Oil Removal ☒ Transportation of Miscellaneous Hydrocarbons

Operator or Owner Representative authorizing work Kelly

Date Work to be Performed 9-12-1

TANK CLEANING DATA Tank Number _____ Volume _____

Tank Type _____ Volume Below Load Line _____

SEDIMENT OIL OR MISCELLANEOUS HYDROCARBON DATA

Sediment Oil from: ☐ Pit ☐ Cellar ☐ Other

MISCELLANEOUS OIL

Tank Bottoms From: ☐ Pipeline Station ☐ Crude Terminal ☐ Refinery ☐ Other*

Catchings From: ☐ Gasoline Plant ☐ Gathering Lines ☒ Salt Water Disposal System ☐ Other*

☐ Pipeline Break Oil or Spill

*Other (Explain) _____

VOLUME AND DESTINATION: Estimated Volume 190 Bbls. Field test volume of good oil 178.29 Bbls.
(Not required prior to Division approval)

Destination (Name and Location of treating plant or other facility) Jenex Operating 11100 S Eunice Highway 18
P O Box 308 Hobbs NM 88241

DESTRUCTION OF SEDIMENT OIL BY: ☐ Burning ☐ Pit Disposal ☐ Use on Roads or firewalls ☐ Other

(Explain) _____

Location of Destruction _____

Justification of Destruction _____

CERTIFICATION: (APPLICATION MAY BE MADE BY EITHER OF THE FOLLOWING)

I hereby certify that the information above is true and complete to the best of my knowledge and belief.

Owner _____

Transporter Jenex Operating

By _____

Address P O Box 308 Hobbs NM 88241

Title _____

Signature [Signature]

Date _____

Title Plant Manager Date 9-11-1

OIL CONSERVATION DIVISION

Approved By Marie Peterson

Title MARIE PETERSON
GEOLOGICAL / PETROLEUM
TECHNICIAN

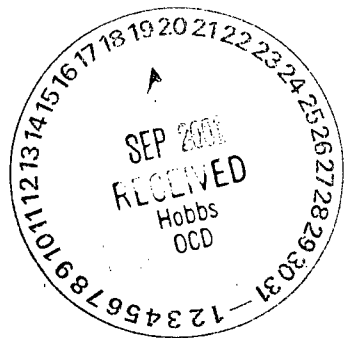
Date 9-19-01

A COPY OF THIS FORM MUST BE ON LOCATION DURING TANK CLEANING, REMOVAL OF SEDIMENT OIL OR MISCELLANEOUS HYDROCARBONS, AND MUST BE PRESENTED WITH TANK BOTTOMS, SEDIMENT OIL OR MISCELLANEOUS HYDROCARBONS AT THE TREATING PLANT TO WHICH IT IS DELIVERED.

DISTRIBUTION BY OCD

	Santa Fe
	File
	Operator
	Transporter (2)

147.97



District I
1625 N. French Dr., Hobbs, NM 88240
District II
811 South First, Artesia, NM 88210
District III
1000 Rio Brazos Road, Aztec, NM 87410
District IV
2040 South Pacheco, Santa Fe, NM 87505

State of New Mexico
Energy Minerals and Natural Resources

Oil Conservation Division
2040 South Pacheco
Santa Fe, NM 87505

Form C-117 A
Revised March 17, 1999

Submit 5 Copies to
Appropriate District Office

PERMIT NO. A-13220

TANK CLEANING, SEDIMENT OIL REMOVAL, TRANSPORTATION OF MISCELLANEOUS HYDROCARBONS AND DISPOSAL PERMIT

Operator or Owner Dakota Resources Address 911 N. Midkiff Rd Midland TX 79701
Lease or Facility Name Big Eddy 100 SWO Location 8-21-28
U.L. - Sec. - Twp. - Rge.

OPERATION TO BE PERFORMED:

☐ Tank Cleaning ☐ Sediment Oil Removal ☒ Transportation of Miscellaneous Hydrocarbons

Operator or Owner Representative authorizing work mike

Date Work to be Performed 11-9-1
TANK CLEANING DATA Tank Number _____ Volume _____

Tank Type _____ Volume Below Load Line _____
SEDIMENT OIL OR MISCELLANEOUS HYDROCARBON DATA

Sediment Oil from: ☐ Pit ☐ Cellar ☐ Other

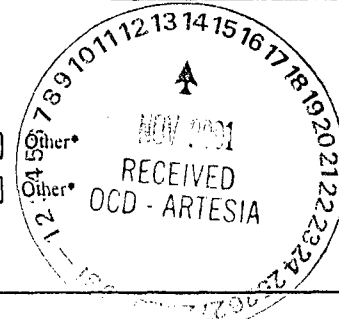
MISCELLANEOUS OIL

Tank Bottoms From: ☐ Pipeline Station ☐ Crude Terminal ☐ Refinery ☐ Other*

Catchings From: ☐ Gasoline Plant ☐ Gathering Lines ☒ Salt Water Disposal System ☐ Other*

☐ Pipeline Break Oil or Spill

*Other (Explain) _____



VOLUME AND DESTINATION: Estimated Volume 190 Bbls. Field test volume of good oil 84.51 Bbls.
(Not required prior to Division approval)

Destination (Name and Location of treating plant or other facility) Jenex Operating 11100 S Eunice Highway 18
P O Box 308 Hobbs NM 88241

DESTRUCTION OF SEDIMENT OIL BY: ☐ Burning ☐ Pit Disposal ☐ Use on Roads or firewalls ☐ Other

(Explain) _____

Location of Destruction _____

Justification of Destruction _____

CERTIFICATION: (APPLICATION MAY BE MADE BY EITHER OF THE FOLLOWING)

I hereby certify that the information above is true and complete to the best of my knowledge and belief.

Owner _____

Transporter Jenex Operating

By _____

Address P O Box 308 Hobbs NM 88241

Title _____

Signature [Signature]

Date _____

Title Plant Manager Date 11-9-1

OIL CONSERVATION DIVISION

Approved By [Signature] Title Clerk spec. Date NOV 20 2001

A COPY OF THIS FORM MUST BE ON LOCATION DURING TANK CLEANING, REMOVAL OF SEDIMENT OIL OR MISCELLANEOUS HYDROCARBONS, AND MUST BE PRESENTED WITH TANK BOTTOMS, SEDIMENT OIL OR MISCELLANEOUS HYDROCARBONS AT THE TREATING PLANT TO WHICH IT IS DELIVERED.

DISTRIBUTION BY OCD	
<input checked="" type="checkbox"/>	Santa Fe
<input type="checkbox"/>	File
<input type="checkbox"/>	Operator
<input type="checkbox"/>	Transporter (?)

District I
1625 N. French Dr., Hobbs, NM 88240
District II
811 South First, Artesia, NM 88210
District III
1000 Rio Brazos Road, Aztec, NM 87410
District IV
2040 South Pacheco, Santa Fe, NM 87505

State of New Mexico
Energy Minerals and Natural Resources

Oil Conservation Division
2040 South Pacheco
Santa Fe, NM 87505

Form C-117 A
Revised March 17, 1999

Submit 5 Copies to
Appropriate District Office

PERMIT NO. A-13215

TANK CLEANING, SEDIMENT OIL REMOVAL, TRANSPORTATION OF MISCELLANEOUS HYDROCARBONS AND DISPOSAL PERMIT

Operator or Owner Loco Hills Water Disposal Address Box 68 Loco Hills NM 88255
Lease or Facility Name Loco Hills SWD Location 16-17-30
U.L. - Sec. - Twp. - Rge.

OPERATION TO BE PERFORMED:

☐ Tank Cleaning ☐ Sediment Oil Removal ☒ Transportation of Miscellaneous Hydrocarbons

Operator or Owner Representative authorizing work _____

Date Work to be Performed 11-2-1

TANK CLEANING DATA

Tank Number _____

Volume _____

Tank Type _____

Volume Below Load Line _____

SEDIMENT OIL OR MISCELLANEOUS HYDROCARBON DATA

Sediment Oil from: ☐ Pit ☐ Cellar ☐ Other

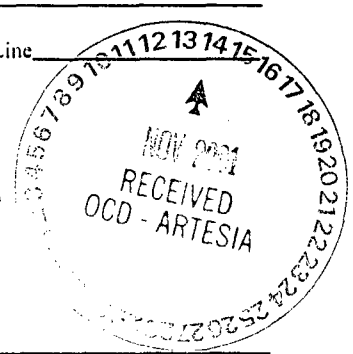
MISCELLANEOUS OIL

Tank Bottoms From: ☐ Pipeline Station ☐ Crude Terminal ☐ Refinery ☐ Other*

Catchings From: ☐ Gasoline Plant ☐ Gathering Lines ☒ Salt Water Disposal System ☐ Other*

☐ Pipeline Break Oil or Spill

*Other (Explain) _____



VOLUME AND DESTINATION:

Estimated Volume 380 Bbls.

Field test volume of good oil 362.05 Bbls.
(Not required prior to Division approval)

Destination (Name and Location of treating plant or other facility) Jenex Operating 11100 S Eunice Highway 18
P O Box 308 Hobbs NM 88241

DESTRUCTION OF SEDIMENT OIL BY:

☐ Burning ☐ Pit Disposal ☐ Use on Roads or firewalls ☐ Other

(Explain) _____

Location of Destruction _____

Justification of Destruction _____

CERTIFICATION: (APPLICATION MAY BE MADE BY EITHER OF THE FOLLOWING)

I hereby certify that the information above is true and complete to the best of my knowledge and belief.

Owner _____

Transporter Jenex Operating

By _____

Address P O Box 308 Hobbs NM 88241

Title _____

Signature [Signature]

Date _____

Title Plant Manager

Date 11-1-1

OIL CONSERVATION DIVISION

Approved By [Signature]

Title clerk spec.

Date NOV 20 2001

A COPY OF THIS FORM MUST BE ON LOCATION DURING TANK CLEANING, REMOVAL OF SEDIMENT OIL OR MISCELLANEOUS HYDROCARBONS, AND MUST BE PRESENTED WITH TANK BOTTOMS, SEDIMENT OIL OR MISCELLANEOUS HYDROCARBONS AT THE TREATING PLANT TO WHICH IT IS DELIVERED.

DISTRIBUTION BY OCD	
<input checked="" type="checkbox"/>	Santa Fe
<input type="checkbox"/>	File
<input type="checkbox"/>	Operator
<input type="checkbox"/>	Transporter (2)

District I
1625 N. French Dr., Hobbs, NM 88240
District II
811 South First, Artesia, NM 88210
District III
1000 Rio Brazos Road, Aztec, NM 87410
District IV
2040 South Pacheco, Santa Fe, NM 87505

State of New Mexico
Energy Minerals and Natural Resources

Oil Conservation Division
2040 South Pacheco
Santa Fe, NM 87505

Form C-117 A
Revised March 17, 1999

Submit 5 Copies to
Appropriate District Office

PERMIT NO. A-13219

TANK CLEANING, SEDIMENT OIL REMOVAL, TRANSPORTATION OF MISCELLANEOUS HYDROCARBONS AND DISPOSAL PERMIT

Operator or Owner MWS Production Address Box 1404 Stanton TX 79782

Lease or Facility Name State DU Sun Location 36-22-27

U.L. - Sec. - Twp. - Rge.

OPERATION TO BE PERFORMED:

☐ Tank Cleaning ☐ Sediment Oil Removal ☒ Transportation of Miscellaneous Hydrocarbons

Operator or Owner Representative authorizing work mike

Date Work to be Performed 11-9-1

TANK CLEANING DATA Tank Number _____ Volume _____

Tank Type _____ Volume Below Load Line _____

SEDIMENT OIL OR MISCELLANEOUS HYDROCARBON DATA

Sediment Oil from: ☐ Pit ☐ Cellar ☐ Other

MISCELLANEOUS OIL

Tank Bottoms From: ☐ Pipeline Station ☐ Crude Terminal ☐ Refinery ☐ Other

Catchings From: ☐ Gasoline Plant ☐ Gathering Lines ☒ Salt Water Disposal System ☐ Other

☐ Pipeline Break Oil or Spill

*Other (Explain) _____

VOLUME AND DESTINATION: Estimated Volume 185 Bbls. Field test volume of good oil 183.46 Bbls.
(Not required prior to Division approval)

Destination (Name and Location of treating plant or other facility) Jenex Operating 11100 S Eunice Highway 18
P O Box 308 Hobbs NM 88241

DESTRUCTION OF SEDIMENT OIL BY: ☐ Burning ☐ Pit Disposal ☐ Use on Roads or firewalls ☐ Other

(Explain) _____

Location of Destruction _____

Justification of Destruction _____

CERTIFICATION: (APPLICATION MAY BE MADE BY EITHER OF THE FOLLOWING)

I hereby certify that the information above is true and complete to the best of my knowledge and belief.

Owner _____ Transporter Jenex Operating

By _____ Address P O Box 308 Hobbs NM 88241

Title _____ Signature [Signature]

Date _____ Title Plant Manager Date 11-8-1

OIL CONSERVATION DIVISION

Approved By [Signature] Title Clerk spec. Date NOV 20 2001

A COPY OF THIS FORM MUST BE ON LOCATION DURING TANK CLEANING, REMOVAL OF SEDIMENT OIL OR MISCELLANEOUS HYDROCARBONS, AND MUST BE PRESENTED WITH TANK BOTTOMS, SEDIMENT OIL OR MISCELLANEOUS HYDROCARBONS AT THE TREATING PLANT TO WHICH IT IS DELIVERED.

DISTRIBUTION BY OCD	
<input checked="" type="checkbox"/>	Santa Fe
<input type="checkbox"/>	File
<input type="checkbox"/>	Operator
<input type="checkbox"/>	Transporter (?)

District I
1625 N. French Dr., Hobbs, NM 88240
District II
811 South First, Artesia, NM 88210
District III
1000 Rio Brazos Road, Aztec, NM 87410
District IV
2040 South Pacheco, Santa Fe, NM 87505

State of New Mexico
Energy Minerals and Natural Resources

Oil Conservation Division
2040 South Pacheco
Santa Fe, NM 87505

Form C-117 A
Revised March 17, 1999

Submit 5 Copies to
Appropriate District Office

PERMIT NO. A-13218

TANK CLEANING, SEDIMENT OIL REMOVAL, TRANSPORTATION OF MISCELLANEOUS HYDROCARBONS AND DISPOSAL PERMIT

Operator or Owner OK Hot oil Service Address Box 146 Loco Hills NM 88255
Lease or Facility Name OK Hot oil plant Location 29-17-29
U.L. - Sec. - Twp. - Rge.

OPERATION TO BE PERFORMED:

☐ Tank Cleaning ☐ Sediment Oil Removal ☒ Transportation of Miscellaneous Hydrocarbons

Operator or Owner Representative authorizing work Tracy

Date Work to be Performed 11-9-01

TANK CLEANING DATA

Tank Number _____

Volume _____

Tank Type _____

Volume Below Load Line _____

SEDIMENT OIL OR MISCELLANEOUS HYDROCARBON DATA

Sediment Oil from: ☐ Pit ☐ Cellar ☐ Other

MISCELLANEOUS OIL

Tank Bottoms From: ☐ Pipeline Station ☐ Crude Terminal ☐ Refinery

☐ Other*

Catchings From: ☐ Gasoline Plant ☐ Gathering Lines ☒ Salt Water Disposal System

☐ Other*

☐ Pipeline Break Oil or Spill

*Other (Explain) _____



VOLUME AND DESTINATION:

Estimated Volume 15.0 Bbls.

Field test volume of good oil 146.51 Bbls.
(Not required prior to Division approval)

Destination (Name and Location of treating plant or other facility) Jenex Operating 11100 S Eunice Highway 18
P O Box 308 Hobbs NM 88241

DESTRUCTION OF SEDIMENT OIL BY:

☐ Burning ☐ Pit Disposal ☐ Use on Roads or firewalls ☐ Other

(Explain) _____

Location of Destruction _____

Justification of Destruction _____

CERTIFICATION: (APPLICATION MAY BE MADE BY EITHER OF THE FOLLOWING)

I hereby certify that the information above is true and complete to the best of my knowledge and belief.

Owner _____

Transporter Jenex Operating

By _____

Address P O Box 308 Hobbs NM 88241

Title _____

Signature [Signature]

Date _____

Title Plant Manager

Date 11-6-1

OIL CONSERVATION DIVISION

Approved By [Signature] Title Clerk spec. Date _____

NOV 20 2001

A COPY OF THIS FORM MUST BE ON LOCATION DURING TANK CLEANING, REMOVAL OF SEDIMENT OIL OR MISCELLANEOUS HYDROCARBONS, AND MUST BE PRESENTED WITH TANK BOTTOMS, SEDIMENT OIL OR MISCELLANEOUS HYDROCARBONS AT THE TREATING PLANT TO WHICH IT IS DELIVERED.

DISTRIBUTION BY OCD	
<u>7</u>	Santa Fe
	File
	Operator
	Transporter (2)

District I
1625 N. French Dr., Hobbs, NM 88240
District II
811 South First, Artesia, NM 88210
District III
1000 Rio Brazos Road, Aztec, NM 87410
District IV
2040 South Pacheco, Santa Fe, NM 87505

State of New Mexico
Energy Minerals and Natural Resources

Oil Conservation Division
2040 South Pacheco
Santa Fe, NM 87505

Form C-117 A
Revised March 17, 1999

Submit 5 Copies to
Appropriate District Office

PERMIT NO. A-13217

TANK CLEANING, SEDIMENT OIL REMOVAL, TRANSPORTATION OF MISCELLANEOUS HYDROCARBONS AND DISPOSAL PERMIT

Operator or Owner Loco Hills SWD water disposal Address Box 68 Loco Hills NM 88255
Lease or Facility Name Loco Hills SWD Location 16-17-30
U.L. - Sec. - Twp. - Rge.

OPERATION TO BE PERFORMED:

☐ Tank Cleaning ☐ Sediment Oil Removal ☒ Transportation of Miscellaneous Hydrocarbons

Operator or Owner Representative authorizing work Dick

Date Work to be Performed 11-5-1

TANK CLEANING DATA Tank Number _____ Volume _____

Tank Type _____ Volume Below Load Line _____

SEDIMENT OIL OR MISCELLANEOUS HYDROCARBON DATA

Sediment Oil from: ☐ Pit ☐ Cellar ☐ Other

MISCELLANEOUS OIL

Tank Bottoms From: ☐ Pipeline Station ☐ Crude Terminal ☐ Refinery ☐ Other*

Catchings From: ☐ Gasoline Plant ☐ Gathering Lines ☒ Salt Water Disposal System ☐ Other*

☐ Pipeline Break Oil or Spill

*Other (Explain) _____



VOLUME AND DESTINATION: Estimated Volume 190 Bbls. Field test volume of good oil 177.90 Bbls.
(Not required prior to Division approval)

Destination (Name and Location of treating plant or other facility) Jenex Operating 11100 S Eunice Highway 18
P O Box 308 Hobbs NM 88241

DESTRUCTION OF SEDIMENT OIL BY: ☐ Burning ☐ Pit Disposal ☐ Use on Roads or firewalls ☐ Other

(Explain) _____

Location of Destruction _____

Justification of Destruction _____

CERTIFICATION: (APPLICATION MAY BE MADE BY EITHER OF THE FOLLOWING)

I hereby certify that the information above is true and complete to the best of my knowledge and belief.

Owner _____ Transporter Jenex Operating
By _____ Address P O Box 308 Hobbs NM 88241
Title _____ Signature [Signature]
Date _____ Title Plant Manager Date 11-5-1

OIL CONSERVATION DIVISION

Approved By [Signature] Title Clerk spec. Date NOV 20 2001

A COPY OF THIS FORM MUST BE ON LOCATION DURING TANK CLEANING, REMOVAL OF SEDIMENT OIL OR MISCELLANEOUS HYDROCARBONS, AND MUST BE PRESENTED WITH TANK BOTTOMS, SEDIMENT OIL OR MISCELLANEOUS HYDROCARBONS AT THE TREATING PLANT TO WHICH IT IS DELIVERED.

DISTRIBUTION BY OCD	
<input checked="" type="checkbox"/>	Santa Fe
<input type="checkbox"/>	File
<input type="checkbox"/>	Operator
<input type="checkbox"/>	Transporter (2)

District I
1625 N. French Dr., Hobbs, NM 88240
District II
811 South First, Artesia, NM 88210
District III
1000 Rio Brazos Road, Aztec, NM 87410
District IV
2040 South Pacheco, Santa Fe, NM 87505

State of New Mexico
Energy Minerals and Natural Resources

Oil Conservation Division
2040 South Pacheco
Santa Fe, NM 87505

Form C-117 A
Revised March 17, 1999

Submit 5 Copies to
Appropriate District Office

PERMIT NO. A-13216

TANK CLEANING, SEDIMENT OIL REMOVAL, TRANSPORTATION OF MISCELLANEOUS HYDROCARBONS AND DISPOSAL PERMIT

Operator or Owner Dakota Resources Address 911 N. midkiff Rd Midland Tx 79701
Lease or Facility Name Big Eddy 100 SWO Location 8-21-28
U.L. - Sec. - Twp. - Rge.

OPERATION TO BE PERFORMED:

☐ Tank Cleaning ☐ Sediment Oil Removal ☒ Transportation of Miscellaneous Hydrocarbons

Operator or Owner Representative authorizing work mike

Date Work to be Performed 11-5-1

TANK CLEANING DATA Tank Number _____ Volume _____

Tank Type _____ Volume Below Load Line _____

SEDIMENT OIL OR MISCELLANEOUS HYDROCARBON DATA

Sediment Oil from: ☐ Pit ☐ Cellar ☐ Other

MISCELLANEOUS OIL

Tank Bottoms From: ☐ Pipeline Station ☐ Crude Terminal ☐ Refinery ☐ Other*

Catchings From: ☐ Gasoline Plant ☐ Gathering Lines ☒ Salt Water Disposal System ☐ Other*

☐ Pipeline Break Oil or Spill

*Other (Explain) _____



VOLUME AND DESTINATION: Estimated Volume 185 Bbls. Field test volume of good oil 164.98 Bbls.
(Not required prior to Division approval)

Destination (Name and Location of treating plant or other facility) Jenex Operating 11100 S Eunice Highway 18
P O Box 308 Hobbs NM 88241

DESTRUCTION OF SEDIMENT OIL BY: ☐ Burning ☐ Pit Disposal ☐ Use on Roads or firewalls ☐ Other

(Explain) _____

Location of Destruction _____

Justification of Destruction _____

CERTIFICATION: (APPLICATION MAY BE MADE BY EITHER OF THE FOLLOWING)

I hereby certify that the information above is true and complete to the best of my knowledge and belief.

Owner _____

Transporter Jenex Operating

By _____

Address P O Box 308 Hobbs NM 88241

Title _____

Signature [Signature]

Date _____

Title Plant Manager Date 11-5-1


OIL CONSERVATION DIVISION

Approved By [Signature] Title Clerk spec. Date NOV 20 2001

A COPY OF THIS FORM MUST BE ON LOCATION DURING TANK CLEANING, REMOVAL OF SEDIMENT OIL OR MISCELLANEOUS HYDROCARBONS, AND MUST BE PRESENTED WITH TANK BOTTOMS, SEDIMENT OIL OR MISCELLANEOUS HYDROCARBONS AT THE TREATING PLANT TO WHICH IT IS DELIVERED.

DISTRIBUTION BY OCD	
<input checked="" type="checkbox"/>	Santa Fe
<input type="checkbox"/>	File
<input type="checkbox"/>	Operator
<input type="checkbox"/>	Transporter (2)

District I
1625 N. Fresno Dr., Hobbs, NM 88240
District II
811 Santa Fe, Artesia, NM 88210
District III
1600 Rio Hondo Road, Aztec, NM 87410
District IV
2040 South Pacheco, Santa Fe, NM 87505



State of New Mexico
Energy Minerals and Natural Resources

Oil Conservation Division
2040 South Pacheco
Santa Fe, NM 87505

Form C-117 A
Revised March 17, 1999

Submit 3 Copies to
Appropriate District Office

PERMIT NO. A-13212

TANK CLEANING, SEDIMENT OIL REMOVAL, TRANSPORTATION OF MISCELLANEOUS HYDROCARBONS AND DISPOSAL PERMIT

Operator or Owner Loco Hills Water Disposal Address Box 68 Loco Hills NM 88255

Lease or Facility Name Loco Hills SWD Location 116-17-30
U.L. - Sec. - Twp. - Rge.

OPERATION TO BE PERFORMED:

☐ Tank Cleaning ☐ Sediment Oil Removal ☒ Transportation of Miscellaneous Hydrocarbons

Operator or Owner Representative authorizing work Bill

Date Work to be Performed 10-29-1

TANK CLEANING DATA Tank Number _____ Volume _____

Tank Type _____ Volume Below Load Line _____
SEDIMENT OIL OR MISCELLANEOUS HYDROCARBON DATA

Sediment Oil from: ☐ Pit ☐ Celler ☐ Other

MISCELLANEOUS OIL

Tank Bottoms From: ☐ Pipeline Station ☐ Crude Terminal ☐ Refinery ☐ Other*

Catchings From: ☐ Gasoline Plant ☐ Gathering Lines ☒ Salt Water Disposal System ☐ Other*

☐ Pipeline Break Oil or Spill

*Other (Explain) _____

VOLUME AND DESTINATION: Estimated Volume 380 Bbls. Field test volume of good oil 358.67 Bbls.
(Not required prior to Division approval)

Destination (Name and Location of treating plant or other facility) Jenex Operating 11100 S Eunice Highway 18
P O Box 308 Hobbs NM 88241

DESTRUCTION OF SEDIMENT OIL BY: ☐ Burning ☐ Pit Disposal ☐ Use on Roads or firewalls ☐ Other

(Explain) _____

Location of Destruction _____

Justification of Destruction _____

CERTIFICATION: (APPLICATION MAY BE MADE BY EITHER OF THE FOLLOWING)

I hereby certify that the information above is true and complete to the best of my knowledge and belief.

Owner _____

Transporter Jenex Operating

By _____

Address P O Box 308 Hobbs NM 88241

Title _____

Signature [Signature]

Date _____

Title Plant Manager Date 10-29-1

OIL CONSERVATION DIVISION

Approved By [Signature] Title Clerk spec Date NOV 20 2001

A COPY OF THIS FORM MUST BE ON LOCATION DURING TANK CLEANING, REMOVAL OF SEDIMENT OIL OR MISCELLANEOUS HYDROCARBONS, AND MUST BE PRESENTED WITH TANK BOTTOMS, SEDIMENT OIL OR MISCELLANEOUS HYDROCARBONS AT THE TREATING PLANT TO WHICH IT IS DELIVERED.

DISTRIBUTION BY OCD	
/	Santa Fe
	File
	Operator
	Transporter

District I
1625 N. French Dr., Hobbs, NM 88240
District II
811 Santa Fe Rd., Artesia, NM 88210
District III
1600 Rio Hondo Road, Aztec, NM 87410
District IV
2040 South Pacheco, Santa Fe, NM 87505

State of New Mexico
Energy Minerals and Natural Resources

Oil Conservation Division
2040 South Pacheco
Santa Fe, NM 87505

Form C-117 A
Revised March 17, 1999

Submit 3 Copies to
Appropriate District Office

PERMIT NO. A-13211

TANK CLEANING, SEDIMENT OIL REMOVAL, TRANSPORTATION OF MISCELLANEOUS HYDROCARBONS AND DISPOSAL PERMIT

Operator or Owner MWS Production Inc. Address Box 1404 Stanton Tx 79782
Lease or Facility Name State No Location 36-22-27
U.L. - Sec. - Twp. - Rgt.

OPERATION TO BE PERFORMED:

☐ Tank Cleaning ☐ Sediment Oil Removal ☒ Transportation of Miscellaneous Hydrocarbons

Operator or Owner Representative authorizing work mike

Date Work to be Performed 10-27-1
TANK CLEANING DATA Tank Number _____ Volume _____

Tank Type _____ Volume Below Load Line _____
SEDIMENT OIL OR MISCELLANEOUS HYDROCARBON DATA

Sediment Oil from: ☐ Pit ☐ Celler ☐ Other

MISCELLANEOUS OIL
Tank Bottoms from: ☐ Pipeline Station ☐ Crude Terminal ☐ Refinery ☐ Other

Catchings from: ☐ Gasoline Plant ☐ Gathering Lines ☒ Salt Water Disposal System ☐ Other
☐ Pipeline Break Oil or Spill

*Other (Explain) _____

VOLUME AND DESTINATION: Estimated Volume 190 Bbls. Field test volume of good oil 173.85 Bbls.
(Not required prior to Division approval)

Destination (Name and Location of treating plant or other facility) Jenex Operating 11100 S Eunice Highway 18
P O Box 308 Hobbs NM 88241

DESTRUCTION OF SEDIMENT OIL BY: ☐ Burning ☐ Pit Disposal ☐ Use on Roads or firewalls ☐ Other

(Explain) _____

Location of Destruction _____

Justification of Destruction _____

CERTIFICATION: (APPLICATION MAY BE MADE BY EITHER OF THE FOLLOWING)

I hereby certify that the information above is true and complete to the best of my knowledge and belief.

Owner _____ Transporter Jenex Operating

By _____ Address P O Box 308 Hobbs NM 88241

Title _____ Signature [Signature]

Date _____ Title Plant Manager Date 10-26-1

OIL CONSERVATION DIVISION

Approved By [Signature] Title clerk spec. Date NOV 20 2001

A COPY OF THIS FORM MUST BE ON LOCATION DURING TANK CLEANING, REMOVAL OF SEDIMENT OIL OR MISCELLANEOUS HYDROCARBONS, AND MUST BE PRESENTED WITH TANK BOTTOMS, SEDIMENT OIL OR MISCELLANEOUS HYDROCARBONS AT THE TREATING PLANT TO WHICH IT IS DELIVERED.

DISTRIBUTION BY OCD	
<input checked="" type="checkbox"/>	Santa Fe
<input type="checkbox"/>	File
<input type="checkbox"/>	Operator
<input type="checkbox"/>	Transporter (2)

District I
1625 N. French Dr., Hobbs, NM 88240
District II
811 Santa Fe, Artesia, NM 88210
District III
1660 Rio Hondo Road, Aztec, NM 87410
District IV
2040 South Pacheco, Santa Fe, NM 87505

State of New Mexico
Energy Minerals and Natural Resources

Oil Conservation Division
2040 South Pacheco
Santa Fe, NM 87505

Form C-117 A
Revised March 17, 1999

Submit 5 Copies to
Appropriate District Office

PERMIT NO. A-13210

TANK CLEANING, SEDIMENT OIL REMOVAL, TRANSPORTATION OF MISCELLANEOUS HYDROCARBONS AND DISPOSAL PERMIT

Operator or Owner Loco Hills Water Disposal Address Box 68 Loco Hills NM 88255
Lease or Facility Name Loco Hills SWD Location 16-17-30
U.L. - Sec. - Twp. - Rge.

OPERATION TO BE PERFORMED:

☐ Tank Cleaning ☐ Sediment Oil Removal ☒ Transportation of Miscellaneous Hydrocarbons

Operator or Owner Representative authorizing work Bill

Date Work to be Performed 10-26-27-1

TANK CLEANING DATA

Tank Number

Volume

Tank Type

Volume Below Load Line

SEDIMENT OIL OR MISCELLANEOUS HYDROCARBON DATA

Sediment Oil from: ☐ Pit ☐ Celler ☐ Other

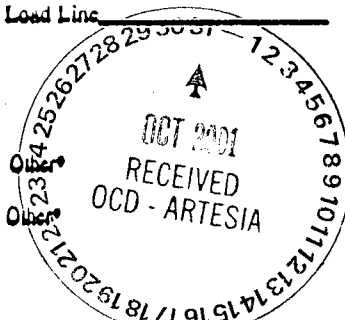
MISCELLANEOUS OIL

Tank Bottoms from: ☐ Pipeline Station ☐ Crude Terminal ☐ Refinery

Catchings from: ☐ Gasoline Plant ☐ Gathering Lines ☒ Salt Water Disposal System

☐ Pipeline Break Oil or Spill

*Other (Explain)



VOLUME AND DESTINATION:

Estimated Volume 380 Bbls.

Field test volume of good oil 365.85 Bbls.
(Not required prior to Division approval)

Destination (Name and Location of treating plant or other facility) Jenex Operating 11100 S Eunice Highway 18
P O Box 308 Hobbs NM 88241

DESTRUCTION OF SEDIMENT OIL BY:

☐ Burning ☐ Pit Disposal ☐ Use on Roads or firewalls ☐ Other

(Explain)

Location of Destruction

Justification of Destruction

CERTIFICATION: (APPLICATION MAY BE MADE BY EITHER OF THE FOLLOWING)

I hereby certify that the information above is true and complete to the best of my knowledge and belief.

Owner

Transporter Jenex Operating

By

Address P O Box 308 Hobbs NM 88241

Title

Signature

Date

Title Plant Manager

Date 10-26-1

OIL CONSERVATION DIVISION

Approved By Phelton Title Clerk spec

Date NOV 20 2001

A COPY OF THIS FORM MUST BE ON LOCATION DURING TANK CLEANING, REMOVAL OF SEDIMENT OIL OR MISCELLANEOUS HYDROCARBONS, AND MUST BE PRESENTED WITH TANK BOTTOMS, SEDIMENT OIL OR MISCELLANEOUS HYDROCARBONS AT THE TREATING PLANT TO WHICH IT IS DELIVERED.

DISTRIBUTION BY OCD

<input checked="" type="checkbox"/>	Santa Fe
<input type="checkbox"/>	File
<input type="checkbox"/>	Operator
<input type="checkbox"/>	Transporter (2)

181.29 - 1289
184.26

District I
1625 N. French Dr., Hobbs, NM 88240
District II
811 Santa Fe, Artesia, NM 88210
District III
1600 Rio Arriba Blvd., Aztec, NM 87410
District IV
2040 South Pacheco, Santa Fe, NM 87505

State of New Mexico
Energy Minerals and Natural Resources

Oil Conservation Division
2040 South Pacheco
Santa Fe, NM 87505

Form C-117 A
Revised March 17, 1999

Submit 5 Copies to
Appropriate District Office

PERMIT NO. A-13208

TANK CLEANING, SEDIMENT OIL REMOVAL, TRANSPORTATION OF MISCELLANEOUS HYDROCARBONS AND DISPOSAL PERMIT

Operator or Owner Dakota Resources Address 911 N. Midkiff Rd Midland Tx 79701
Name of Facility Big Eddy 100 SWD Location 8-21-28
U.L. - Sec. - Twp. - Rge.

OPERATION TO BE PERFORMED:

☐ Tank Cleaning ☐ Sediment Oil Removal ☒ Transportation of Miscellaneous Hydrocarbons

Operator or Owner Representative authorizing work mike

Date Work to be Performed 10-25-1

TANK CLEANING DATA

Tank Number _____

Volume _____

Tank Type _____

Volume Below Load Line _____

SEDIMENT OIL OR MISCELLANEOUS HYDROCARBON DATA

Sediment Oil from: ☐ Pit ☐ Cellar ☐ Other

MISCELLANEOUS OIL

Tank Bottoms From: ☐ Pipeline Station ☐ Crude Terminal ☐ Refinery ☐ Other

Catchings From: ☐ Gasoline Plant ☐ Gathering Lines ☒ Salt Water Disposal System ☐ Other

☐ Pipeline Break Oil or Spill

*Other (Explain) _____

VOLUME AND DESTINATION:

Estimated Volume 185 Bbls.

Field test volume of good oil 171.45 Bbls.
(Not required prior to Division approval)

Destination (Name and Location of treating plant or other facility) Jenex Operating 11100 S Eunice Highway 18
P O Box 308 Hobbs NM 88241

DESTRUCTION OF SEDIMENT OIL BY:

☐ Burning ☐ Pit Disposal ☐ Use on Roads or firewalls ☐ Other

(Explain) _____

Location of Destruction _____

Justification of Destruction _____

CERTIFICATION: (APPLICATION MAY BE MADE BY EITHER OF THE FOLLOWING)

I hereby certify that the information above is true and complete to the best of my knowledge and belief.

Owner _____

Transporter Jenex Operating

By _____

Address P O Box 308 Hobbs NM 88241

Title _____

Signature [Signature]

Date _____

Title Plant Manager Date 10-24-1

OIL CONSERVATION DIVISION

Approved By [Signature]

Title Clerk spec.

Date NOV 20 2001

A COPY OF THIS FORM MUST BE ON LOCATION DURING TANK CLEANING, REMOVAL OF SEDIMENT OIL OR MISCELLANEOUS HYDROCARBONS, AND MUST BE PRESENTED WITH TANK BOTTOMS, SEDIMENT OIL OR MISCELLANEOUS HYDROCARBONS AT THE TREATING PLANT TO WHICH IT IS DELIVERED.

DISTRIBUTION BY OCD

/	Santa Fe
	File
	Operator
	Transporter (2)

District I
1625 N. French Dr., Hobbs, NM 88240
District II
811 Santa Fe, Artesia, NM 88210
District III
1600 Rio Arriba Road, Aztec, NM 87410
District IV
2040 South Pacheco, Santa Fe, NM 87505

State of New Mexico
Energy Minerals and Natural Resources

Oil Conservation Division
2040 South Pacheco
Santa Fe, NM 87505

Form C-117 A
Revised March 17, 1999

Submit 5 Copies to
Appropriate District Office

PERMIT NO. A-13206

TANK CLEANING, SEDIMENT OIL REMOVAL, TRANSPORTATION OF MISCELLANEOUS HYDROCARBONS AND DISPOSAL PERMIT

Operator or Owner Key Energy Address P.O. Box 127 Carlsbad NM 88220
Lease or Facility Name BKF Location 13-22-27
U.L. • Sec. • Twp. • Rge.

OPERATION TO BE PERFORMED:

☐ Tank Cleaning ☐ Sediment Oil Removal ☒ Transportation of Miscellaneous Hydrocarbons

Operator or Owner Representative authorizing work David

Date Work to be Performed 10-24-1

TANK CLEANING DATA

Tank Number

Volume

Tank Type

Volume Below Load Line 28 29 30 31

SEDIMENT OIL OR MISCELLANEOUS HYDROCARBON DATA

Sediment Oil from: ☐ Pit ☐ Celler ☐ Other

MISCELLANEOUS OIL

Tank Bottoms From: ☐ Pipeline Station ☐ Crude Terminal ☐ Refinery

Catchings From: ☐ Gasoline Plant ☐ Gathering Lines ☒ Salt Water Disposal System

☐ Pipeline Break Oil or Spill

*Other (Explain)

VOLUME AND DESTINATION:

Estimated Volume 300 Bbls.

Field test volume of good oil 355.86 Bbls.
(Not required prior to Division approval)

Destination (Name and Location of treating plant or other facility) Jenex Operating 11100 S Eunice Highway 18
P O Box 308 Hobbs NM 88241

DESTRUCTION OF SEDIMENT OIL BY:

☐ Burning ☐ Pit Disposal ☐ Use on Roads or firewalls ☐ Other

(Explain)

Location of Destruction

Justification of Destruction

CERTIFICATION: (APPLICATION MAY BE MADE BY EITHER OF THE FOLLOWING)

I hereby certify that the information above is true and complete to the best of my knowledge and belief.

Operator

Transporter Jenex Operating

By

Address P O Box 308 Hobbs NM 88241

Title

Signature [Signature]

Date

Title Plant Manager Date 10-23-1

OIL CONSERVATION DIVISION

Approved By [Signature]

Title clerk spec.

NOV 20 2001

A COPY OF THIS FORM MUST BE ON LOCATION DURING TANK CLEANING, REMOVAL OF SEDIMENT OIL OR MISCELLANEOUS HYDROCARBONS, AND MUST BE PRESENTED WITH TANK BOTTOMS, SEDIMENT OIL OR MISCELLANEOUS HYDROCARBONS AT THE TREATING PLANT TO WHICH IT IS DELIVERED.

DISTRIBUTION BY OCD

<input checked="" type="checkbox"/>	Santa Fe
<input type="checkbox"/>	File
<input type="checkbox"/>	Operator
<input type="checkbox"/>	Transporter (2)

District I
1625 N. Fritch Dr., Hobbs, NM 88240
District II
811 South First, Artesia, NM 88210
District III
1000 Rio Brazos Road, Aztec, NM 87410
District IV
2040 South Pacheco, Santa Fe, NM 87505

State of New Mexico
Energy Minerals and Natural Resources

Oil Conservation Division
2040 South Pacheco
Santa Fe, NM 87505

Form C-117 A
Revised March 17, 1999

Submit 3 Copies to
Appropriate District Office

PERMIT NO. A-13204

TANK CLEANING, SEDIMENT OIL REMOVAL, TRANSPORTATION OF MISCELLANEOUS HYDROCARBONS AND DISPOSAL PERMIT

Operator or Owner Loco Hills Water Disposal Address Box 68 Loco Hills NM 88255
Lease or Facility Name Loco Hills SWD Location 16-17-30
U.L. - Sec. - Twp. - Rge.

OPERATION TO BE PERFORMED:

☐ Tank Cleaning ☐ Sediment Oil Removal ☒ Transportation of Miscellaneous Hydrocarbons

Operator or Owner Representative authorizing work Bill

Date Work to be Performed 10-22-1

TANK CLEANING DATA Tank Number _____ Volume _____

Tank Type _____ Volume Below Load Line 293037

SEDIMENT OIL OR MISCELLANEOUS HYDROCARBON DATA
Sediment Oil from: ☐ Pit ☐ Cellar ☐ Other

MISCELLANEOUS OIL

Tank Bottoms from: ☐ Pipeline Station ☐ Crude Terminal ☐ Refinery ☐ Other

Catchings from: ☐ Gasoline Plant ☐ Gathering Lines ☒ Salt Water Disposal System ☐ Other

☐ Pipeline Break Oil or Spill

*Other (Explain) _____

VOLUME AND DESTINATION: Estimated Volume 380 Bbls. Field test volume of good oil 370.16 Bbls.
(Not required prior to Division approval)

Destination (Name and Location of treating plant or other facility) Jenex Operating 11100 S Eunice Highway 18
P O Box 308 Hobbs NM 88241

DESTRUCTION OF SEDIMENT OIL BY: ☐ Burning ☐ Pit Disposal ☐ Use on Roads or firewalls ☐ Other

(Explain) _____

Location of Destruction _____

Justification of Destruction _____

CERTIFICATION: (APPLICATION MAY BE MADE BY EITHER OF THE FOLLOWING)

I hereby certify that the information above is true and complete to the best of my knowledge and belief.

Owner _____

Transporter Jenex Operating

By _____

Address P O Box 308 Hobbs NM 88241

Title _____

Signature [Signature]

Date _____

Title Plant Manager Date 10-22-01

OIL CONSERVATION DIVISION

Approved By [Signature] Title Clerk spec. Date NOV 20 2001

A COPY OF THIS FORM MUST BE ON LOCATION DURING TANK CLEANING, REMOVAL OF SEDIMENT OIL OR MISCELLANEOUS HYDROCARBONS, AND MUST BE PRESENTED WITH TANK BOTTOMS, SEDIMENT OIL OR MISCELLANEOUS HYDROCARBONS AT THE TREATING PLANT TO WHICH IT IS DELIVERED.

DISTRIBUTION BY OCD

<input checked="" type="checkbox"/>	Santa Fe
<input type="checkbox"/>	File
<input type="checkbox"/>	Operator
<input type="checkbox"/>	Transporter (2)

District I
1625 N. French Dr., Hobbs, NM 88240
District II
811 South First, Artesia, NM 88210
District III
1000 Rio Bonos Road, Aztec, NM 87410
District IV
2040 South Pacheco, Santa Fe, NM 87505

State of New Mexico
Energy Minerals and Natural Resources

Oil Conservation Division
2040 South Pacheco
Santa Fe, NM 87505

Form C-117 A
Revised March 17, 1999

Submit 5 Copies to
Appropriate District Office

PERMIT NO. A-13198

TANK CLEANING, SEDIMENT OIL REMOVAL, TRANSPORTATION OF MISCELLANEOUS HYDROCARBONS AND DISPOSAL PERMIT

Operator or Owner MUS Production Address Box 1404 Stanton Tx 79782
Lease or Facility Name State DO Location 36.22 27
U.L. - Sec. - Twp. - Rge.

OPERATION TO BE PERFORMED:

☐ Tank Cleaning ☐ Sediment Oil Removal ☒ Transportation of Miscellaneous Hydrocarbons

Operator or Owner Representative authorizing work mike

Date Work to be Performed 10-19-1

TANK CLEANING DATA Tank Number _____ Volume _____

Tank Type _____ Volume Below Load Line _____

SEDIMENT OIL OR MISCELLANEOUS HYDROCARBON DATA

Sediment Oil from: ☐ Pit ☐ Cellar ☐ Other

MISCELLANEOUS OIL

Tank Bottoms From: ☐ Pipeline Station ☐ Crude Terminal ☐ Refinery ☐ Other

Catchings From: ☐ Gasoline Plant ☐ Gathering Lines ☒ Salt Water Disposal System ☐ Other

☐ Pipeline Break Oil or Spill

*Other (Explain) _____

VOLUME AND DESTINATION: Estimated Volume 180 Bbls. Field test volume of good oil 178.95 Bbls.
(Not required prior to Division approval)

Destination (Name and Location of treating plant or other facility) Jenex Operating 11100 S Eunice Highway 18
P O Box 308 Hobbs NM 88241

DESTRUCTION OF SEDIMENT OIL BY: ☐ Burning ☐ Pit Disposal ☐ Use on Roads or firewalls ☐ Other

(Explain) _____

Location of Destruction _____

Justification of Destruction _____

CERTIFICATION: (APPLICATION MAY BE MADE BY EITHER OF THE FOLLOWING)

I hereby certify that the information above is true and complete to the best of my knowledge and belief.

Owner _____

Transporter Jenex Operating

By _____

Address P O Box 308 Hobbs NM 88241

Title _____

Signature [Signature]

Date _____

Title Plant Manager

Date 10-19-1

OIL CONSERVATION DIVISION

Approved By [Signature]

Title Clerk spec.

NOV 20 2001

DISTRIBUTION BY OCD

<input checked="" type="checkbox"/>	Santa Fe
<input type="checkbox"/>	File
<input type="checkbox"/>	Operator
<input type="checkbox"/>	Transporter (2)

A COPY OF THIS FORM MUST BE ON LOCATION DURING TANK CLEANING, REMOVAL OF SEDIMENT OIL OR MISCELLANEOUS HYDROCARBONS, AND MUST BE PRESENTED WITH TANK BOTTOMS, SEDIMENT OIL OR MISCELLANEOUS HYDROCARBONS AT THE TREATING PLANT TO WHICH IT IS DELIVERED.

District I
1625 N. Fresno Dr., Hobbs, NM 88240
District II
811 South First, Artesia, NM 88210
District III
1000 Rio Brazos Road, Aztec, NM 87410
District IV
2040 South Pacheco, Santa Fe, NM 87505

State of New Mexico
Energy Minerals and Natural Resources

Oil Conservation Division
2040 South Pacheco
Santa Fe, NM 87505

Form C-117 A
Revised March 17, 1999

Submit 5 Copies to
Appropriate District Office

PERMIT NO. A-13197

TANK CLEANING, SEDIMENT OIL REMOVAL, TRANSPORTATION OF MISCELLANEOUS HYDROCARBONS AND DISPOSAL PERMIT

Operator or Owner Loco Hills Water Disposal Address Box 68 Loco Hills NM 88255
Name of Facility Loco Hills SWO Location 16-17-30
U.L. - Sec. - Twp. - Rge.

OPERATION TO BE PERFORMED:

☐ Tank Cleaning ☐ Sediment Oil Removal ☒ Transportation of Miscellaneous Hydrocarbons

Operator or Owner Representative authorizing work Bill

Date Work to be Performed 10-19-1

TANK CLEANING DATA Tank Number _____ Volume _____

Tank Type _____ Volume Below Load Line _____
SEDIMENT OIL OR MISCELLANEOUS HYDROCARBON DATA

Sediment Oil from: ☐ Pit ☐ Cellar ☐ Other

MISCELLANEOUS OIL

Tank Bottoms From: ☐ Pipeline Station ☐ Crude Terminal ☐ Refinery ☐ Other

Catchings From: ☐ Gasoline Plant ☐ Gathering Lines ☒ Salt Water Disposal System ☐ Other

☐ Pipeline Break Oil or Spill

*Other (Explain) _____

VOLUME AND DESTINATION: Estimated Volume 190 Bbls. Field test volume of good oil 182.78 Bbls.
(Not required prior to Division approval)

Destination (Name and Location of treating plant or other facility) Jenex Operating 11100 S Eunice Highway 18
P O Box 308 Hobbs NM 88241

DESTRUCTION OF SEDIMENT OIL BY: ☐ Burning ☐ Pit Disposal ☐ Use on Roads or firewalls ☐ Other

(Explain) _____

Location of Destruction _____

Justification of Destruction _____

CERTIFICATION: (APPLICATION MAY BE MADE BY EITHER OF THE FOLLOWING)

I hereby certify that the information above is true and complete to the best of my knowledge and belief.

Owner _____

Transporter Jenex Operating

By _____

Address P O Box 308 Hobbs NM 88241

Title _____

Signature [Signature]

Date _____

Title Plant Manager Date 10-19-1

OIL CONSERVATION DIVISION

Approved By [Signature] Title Clerk spec Date NOV 20 2001

A COPY OF THIS FORM MUST BE ON LOCATION DURING TANK CLEANING, REMOVAL OF SEDIMENT OIL OR MISCELLANEOUS HYDROCARBONS, AND MUST BE PRESENTED WITH TANK BOTTOMS, SEDIMENT OIL OR MISCELLANEOUS HYDROCARBONS AT THE TREATING PLANT TO WHICH IT IS DELIVERED.

DISTRIBUTION BY OCD	
	Santa Fe
	File
	Operator
	Transporter (2)

District I
1625 N. French Dr., Hobbs, NM 88240
District II
811 South First, Artesia, NM 88210
District III
1000 Rio Brazos Road, Aztec, NM 87410
District IV
2040 South Pacheco, Santa Fe, NM 87505

State of New Mexico
Energy Minerals and Natural Resources

Oil Conservation Division
2040 South Pacheco
Santa Fe, NM 87505

Form C-117 A
Revised March 17, 1999

Submit 5 Copies to
Appropriate District Office

PERMIT NO. A-13196

TANK CLEANING, SEDIMENT OIL REMOVAL, TRANSPORTATION OF MISCELLANEOUS HYDROCARBONS AND DISPOSAL PERMIT

Operator or Owner Loco Hills Water Disposal Address Box 68 Loco Hills NM 88255
Name of Facility Loco Hills SWD Location 16-17-30
U.L. - Sec. - Twp. - Rge.

OPERATION TO BE PERFORMED:

☐ Tank Cleaning ☐ Sediment Oil Removal ☒ Transportation of Miscellaneous Hydrocarbons

Operator or Owner Representative authorizing work Darrell

Date Work to be Performed 10-15-1

TANK CLEANING DATA

Tank Number _____

Volume _____

Tank Type _____

Volume Below Load Line 293031

SEDIMENT OIL OR MISCELLANEOUS HYDROCARBON DATA

Sediment Oil from: ☐ Pit ☐ Celler ☐ Other

MISCELLANEOUS OIL

Tank Bottoms From: ☐ Pipeline Station ☐ Crude Terminal ☐ Refinery

Catchings From: ☐ Gasoline Plant ☐ Gathering Lines ☒ Salt Water Disposal System

☐ Pipeline Break Oil or Spill

*Other (Explain) _____

VOLUME AND DESTINATION:

Estimated Volume 190 Bbls.

Field test volume of good oil 182.82 Bbls.
(Not required prior to Division approval)

Destination (Name and Location of treating plant or other facility) Jenex Operating 11100 S Eunice Highway 18
P O Box 308 Hobbs NM 88241

DESTRUCTION OF SEDIMENT OIL BY:

☐ Burning ☐ Pit Disposal ☐ Use on Roads or firewalls ☐ Other

(Explain) _____

Location of Destruction _____

Justification of Destruction _____

CERTIFICATION: (APPLICATION MAY BE MADE BY EITHER OF THE FOLLOWING)

I hereby certify that the information above is true and complete to the best of my knowledge and belief.

Owner _____

Transporter Jenex Operating

By _____

Address P O Box 308 Hobbs NM 88241

Title _____

Signature [Signature]

Date _____

Title Plant Manager

Date 10-15-1

OIL CONSERVATION DIVISION

Approved By P. Nelson

Title Clerk spec.

NOV 20 2001
Date

A COPY OF THIS FORM MUST BE ON LOCATION DURING TANK CLEANING, REMOVAL OF SEDIMENT OIL OR MISCELLANEOUS HYDROCARBONS, AND MUST BE PRESENTED WITH TANK BOTTOMS, SEDIMENT OIL OR MISCELLANEOUS HYDROCARBONS AT THE TREATING PLANT TO WHICH IT IS DELIVERED.

DISTRIBUTION BY OCD	
<input checked="" type="checkbox"/>	Santa Fe
<input type="checkbox"/>	File
<input type="checkbox"/>	Operator
<input type="checkbox"/>	Transporter (2)

District I
1625 N. French Dr., Hobbs, NM 88240
District II
811 South First, Artesia, NM 88210
District III
1000 Rio Brazos Road, Aztec, NM 87410
District IV
2040 South Pacheco, Santa Fe, NM 87505

State of New Mexico
Energy Minerals and Natural Resources

Oil Conservation Division
2040 South Pacheco
Santa Fe, NM 87505

Form C-117 A
Revised March 17, 1999

Submit 3 Copies to
Appropriate District Office

PERMIT NO. A-13195

TANK CLEANING, SEDIMENT OIL REMOVAL, TRANSPORTATION OF MISCELLANEOUS HYDROCARBONS AND DISPOSAL PERMIT

Operator or Owner OK Hot Oil Address Box 146 Loco Hills NM 88255
Lease or Facility Name OK Hot oil plant Location 29-17-29
U.L. - Sec. - Twp. - Rge.

OPERATION TO BE PERFORMED:

☐ Tank Cleaning ☐ Sediment Oil Removal ☒ Transportation of Miscellaneous Hydrocarbons

Operator or Owner Representative authorizing work Tracy

Date Work to be Performed 10-12-13-1

TANK CLEANING DATA Tank Number _____ Volume _____

Tank Type _____ Volume Below Load Line _____

SEDIMENT OIL OR MISCELLANEOUS HYDROCARBON DATA

Sediment Oil from: ☐ Pit ☐ Celler ☐ Other

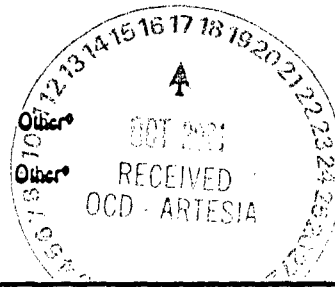
MISCELLANEOUS OIL

Tank Bottoms From: ☐ Pipeline Station ☐ Crude Terminal ☐ Refinery

Catchings From: ☐ Gasoline Plant ☐ Gathering Lines ☒ Salt Water Disposal System

☐ Pipeline Break Oil or Spill

*Other (Explain) _____



VOLUME AND DESTINATION: Estimated Volume 270 Bbls. Field test volume of good oil 373.75 Bbls.
(Not required prior to Division approval)

Destination (Name and Location of treating plant or other facility) Jenex Operating 11100 S Eunice Highway 18
P O Box 308 Hobbs NM 88241

DESTRUCTION OF SEDIMENT OIL BY: ☐ Burning ☐ Pit Disposal ☐ Use on Roads or firewalls ☐ Other

(Explain) _____

Location of Destruction _____

Justification of Destruction _____

CERTIFICATION: (APPLICATION MAY BE MADE BY EITHER OF THE FOLLOWING)

I hereby certify that the information above is true and complete to the best of my knowledge and belief.

Owner _____

Transporter Jenex Operating

By _____

Address P O Box 308 Hobbs NM 88241

Title _____

Signature [Signature]

Date _____

Title Plant Manager Date _____

OIL CONSERVATION DIVISION

Approved By P Nelson Title Clerk spec. Date OCT 31 2001

A COPY OF THIS FORM MUST BE ON LOCATION DURING TANK CLEANING, REMOVAL OF SEDIMENT OIL OR MISCELLANEOUS HYDROCARBONS, AND MUST BE PRESENTED WITH TANK BOTTOMS, SEDIMENT OIL OR MISCELLANEOUS HYDROCARBONS AT THE TREATING PLANT TO WHICH IT IS DELIVERED.

DISTRIBUTION BY OGD

<input checked="" type="checkbox"/>	Santa Fe
<input type="checkbox"/>	File
<input type="checkbox"/>	Operator
<input type="checkbox"/>	Transporter (2)

183.79
189.96

District I
1625 N. French Dr., Hobbs, NM 88240
District II
811 South First, Artesia, NM 88210
District III
1000 Rio Brazos Road, Aztec, NM 87410
District IV
2040 South Pacheco, Santa Fe, NM 87505

State of New Mexico
Energy Minerals and Natural Resources

Oil Conservation Division
2040 South Pacheco
Santa Fe, NM 87505

Form C-117 A
Revised March 17, 1999

Submit 5 Copies to
Appropriate District Office

PERMIT NO. A-13187

TANK CLEANING, SEDIMENT OIL REMOVAL, TRANSPORTATION OF MISCELLANEOUS HYDROCARBONS AND DISPOSAL PERMIT

Operator or Owner MUS Producing Address Box 1404 Stanton TX 79782
Lease or Facility Name State DV Location 36-22-27
U.L. - Sec. - Twp. - Rge.

OPERATION TO BE PERFORMED:

☐ Tank Cleaning ☐ Sediment Oil Removal ☒ Transportation of Miscellaneous Hydrocarbons

Operator or Owner Representative authorizing work mike

Date Work to be Performed 10-10-1

TANK CLEANING DATA Tank Number _____ Volume _____

Tank Type _____ Volume Below Load Line _____

SEDIMENT OIL OR MISCELLANEOUS HYDROCARBON DATA

Sediment Oil from: ☐ Pit ☐ Cellar ☐ Other

MISCELLANEOUS OIL

Tank Bottoms From: ☐ Pipeline Station ☐ Crude Terminal ☐ Refinery ☐ Other

Catchings From: ☐ Gasoline Plant ☐ Gathering Lines ☒ Salt Water Disposal System ☐ Other

☐ Pipeline Break Oil or Spill

*Other (Explain) _____

VOLUME AND DESTINATION: Estimated Volume 180.00 Bbls. Field test volume of good oil 180.90 Bbls.
(Not required prior to Division approval)

Destination (Name and Location of treating plant or other facility) Jenex Operating 11100 S Eunice Highway 18
P O Box 308 Hobbs NM 88241

DESTRUCTION OF SEDIMENT OIL BY: ☐ Burning ☐ Pit Disposal ☐ Use on Roads or firewalls ☐ Other

(Explain) _____

Location of Destruction _____

Justification of Destruction _____

CERTIFICATION: (APPLICATION MAY BE MADE BY EITHER OF THE FOLLOWING)

I hereby certify that the information above is true and complete to the best of my knowledge and belief.

Owner _____

Transporter Jenex Operating

By _____

Address P O Box 308 Hobbs NM 88241

Title _____

Signature [Signature]

Date _____

Title Plant Manager Date 10-10-1

OIL CONSERVATION DIVISION

Approved By [Signature] Title Chief Spec Date OCT 31 2001

A COPY OF THIS FORM MUST BE ON LOCATION DURING TANK CLEANING, REMOVAL OF SEDIMENT OIL OR MISCELLANEOUS HYDROCARBONS, AND MUST BE PRESENTED WITH TANK BOTTOMS, SEDIMENT OIL OR MISCELLANEOUS HYDROCARBONS AT THE TREATING PLANT TO WHICH IT IS DELIVERED.

DISTRIBUTION BY OCD

<input checked="" type="checkbox"/>	Santa Fe
<input type="checkbox"/>	File
<input type="checkbox"/>	Operator
<input type="checkbox"/>	Transporter (2)

District I
1625 N. French Dr., Hobbs, NM 88240
District II
811 South First, Artesia, NM 88210
District III
1000 Rio Brazos Road, Aztec, NM 87410
District IV
2040 South Pacheco, Santa Fe, NM 87505

State of New Mexico
Energy Minerals and Natural Resources

Oil Conservation Division
2040 South Pacheco
Santa Fe, NM 87505

Form C-117 A
Revised March 17, 1999

Submit 3 Copies to
Appropriate District Office

PERMIT NO. A-13186

TANK CLEANING, SEDIMENT OIL REMOVAL, TRANSPORTATION OF MISCELLANEOUS HYDROCARBONS AND DISPOSAL PERMIT

Operator or Owner Loco Hills water disposal Address Box 68 Loco Hills NM 88255
Name of Facility Loco Hills SWD Location 16-17-30
U.L. - Sec. - Twp. - Rgn.

OPERATION TO BE PERFORMED:

☐ Tank Cleaning ☐ Sediment Oil Removal ☒ Transportation of Miscellaneous Hydrocarbons

Operator or Owner Representative authorizing work Dick

Date Work to be Performed 10-9-1

TANK CLEANING DATA Tank Number _____ Volume _____

Tank Type _____ Volume Below Load Line _____
SEDIMENT OIL OR MISCELLANEOUS HYDROCARBON DATA

Sediment Oil from: ☐ Pit ☐ Cellar ☐ Other

MISCELLANEOUS OIL

Tank Bottoms From: ☐ Pipeline Station ☐ Crude Terminal ☐ Refinery ☐ Other

Catchings From: ☐ Gasoline Plant ☐ Gathering Lines ☒ Salt Water Disposal System ☐ Other

☐ Pipeline Break Oil or Spill

*Other (Explain) _____

VOLUME AND DESTINATION: Estimated Volume 360 Bbls. Field test volume of good oil 537.68 Bbls.
(Not required prior to Division approval)

Destination (Name and Location of treating plant or other facility) Jenex Operating 11100 S Eunice Highway 18
P O Box 308 Hobbs NM 88241

DESTRUCTION OF SEDIMENT OIL BY: ☐ Burning ☐ Pit Disposal ☐ Use on Roads or firewalls ☐ Other

(Explain) _____

Location of Destruction _____

Justification of Destruction _____

CERTIFICATION: (APPLICATION MAY BE MADE BY EITHER OF THE FOLLOWING)

I hereby certify that the information above is true and complete to the best of my knowledge and belief.

Owner _____

Transporter Jenex Operating

By _____

Address P O Box 308 Hobbs NM 88241

Title _____

Signature [Signature]

Date _____

Title Plant Manager Date 10-9-1

OIL CONSERVATION DIVISION

Approved By P. Nelson Title Clark spec Date OCT 31 2001

A COPY OF THIS FORM MUST BE ON LOCATION DURING TANK CLEANING, REMOVAL OF SEDIMENT OIL OR MISCELLANEOUS HYDROCARBONS, AND MUST BE PRESENTED WITH TANK BOTTOMS, SEDIMENT OIL OR MISCELLANEOUS HYDROCARBONS AT THE TREATING PLANT TO WHICH IT IS DELIVERED.

DISTRIBUTION BY OCD

<input checked="" type="checkbox"/>	Santa Fe
<input type="checkbox"/>	File
<input type="checkbox"/>	Operator
<input type="checkbox"/>	Transporter (2)

359.15
178153

District I
1625 N. French Dr., Hobbs, NM 88240
District II
811 South First, Artesia, NM 88210
District III
1000 Rio Brazos Road, Aztec, NM 87410
District IV
2040 South Pacheco, Santa Fe, NM 87505

State of New Mexico
Energy Minerals and Natural Resources

Oil Conservation Division
2040 South Pacheco
Santa Fe, NM 87505

Form C-117 A
Revised March 17, 1999

Submit 5 Copies to
Appropriate District Office

PERMIT NO. A-13185

TANK CLEANING, SEDIMENT OIL REMOVAL, TRANSPORTATION OF MISCELLANEOUS HYDROCARBONS AND DISPOSAL PERMIT

Operator or Owner OK Hot oil Address Box 146 Loco Hills Ntn 88255
Lease or Facility Name OK Hot oil plant Location 29-17-29
U.L. - Sec. - Twp. - Rge.

OPERATION TO BE PERFORMED:

☐ Tank Cleaning ☐ Sediment Oil Removal ☒ Transportation of Miscellaneous Hydrocarbons

Operator or Owner Representative authorizing work Tracy

Date Work to be Performed 10-9-1

TANK CLEANING DATA Tank Number _____ Volume _____

Tank Type _____ Volume Below Load Line _____

SEDIMENT OIL OR MISCELLANEOUS HYDROCARBON DATA

Sediment Oil from: ☐ Pit ☐ Cellar ☐ Other


MISCELLANEOUS OIL

Tank Bottoms From: ☐ Pipeline Station ☐ Crude Terminal ☐ Refinery ☐ Other

Catchings From: ☐ Gasoline Plant ☐ Gathering Lines ☒ Salt Water Disposal System ☐ Other

☐ Pipeline Break Oil or Spill

*Other (Explain) _____



VOLUME AND DESTINATION: Estimated Volume 740 Bbls. Field test volume of good oil 736.15 Bbls.
(Not required prior to Division approval)

Destination (Name and Location of treating plant or other facility) Jenex Operating 11100 S Eunice Highway 18
P O Box 308 Hobbs NM 88241

DESTRUCTION OF SEDIMENT OIL BY: ☐ Burning ☐ Pit Disposal ☐ Use on Roads or firewalls ☐ Other

(Explain) _____

Location of Destruction _____

Justification of Destruction _____

CERTIFICATION: (APPLICATION MAY BE MADE BY EITHER OF THE FOLLOWING)

I hereby certify that the information above is true and complete to the best of my knowledge and belief.

Owner _____

Transporter Jenex Operating

By _____

Address P O Box 308 Hobbs NM 88241

Title _____

Signature [Signature]

Date _____

Title Plant Manager Date 10-8-1

OIL CONSERVATION DIVISION

Approved By P Nelson Title Chief spec. Date OCT 31 2001

A COPY OF THIS FORM MUST BE ON LOCATION DURING TANK CLEANING, REMOVAL OF SEDIMENT OIL OR MISCELLANEOUS HYDROCARBONS, AND MUST BE PRESENTED WITH TANK BOTTOMS, SEDIMENT OIL OR MISCELLANEOUS HYDROCARBONS AT THE TREATING PLANT TO WHICH IT IS DELIVERED.

DISTRIBUTION BY OCD	
<input checked="" type="checkbox"/>	Santa Fe
<input type="checkbox"/>	File
<input type="checkbox"/>	Operator
<input type="checkbox"/>	Transporter (2)

184.81 - 1285
182.15 - 1325
182.12 - 1324
187.07 - 1329
182.1 - 1324
182.1 - 1324
182.1 - 1324
182.1 - 1324

District I
1625 N. French Dr., Hobbs, NM 88240
District II
811 South First, Artesia, NM 88210
District III
1000 Rio Brazos Road, Aztec, NM 87410
District IV
2040 South Pacheco, Santa Fe, NM 87505

State of New Mexico
Energy Minerals and Natural Resources

Oil Conservation Division
2040 South Pacheco
Santa Fe, NM 87505

Form C-117 A
Revised March 17, 1999

Submit 5 Copies to
Appropriate District Office

PERMIT NO. A-13183

TANK CLEANING, SEDIMENT OIL REMOVAL, TRANSPORTATION OF MISCELLANEOUS HYDROCARBONS AND DISPOSAL PERMIT

Operator or Owner E.G.L. Address Box 10886 Midland Tx 79702
Lease or Facility Name State AD SWD Location 20-20-30
U.L. - Sec. - Twp. - Rge.

OPERATION TO BE PERFORMED:

☐ Tank Cleaning ☐ Sediment Oil Removal ☒ Transportation of Miscellaneous Hydrocarbons

Operator or Owner Representative authorizing work _____

Date Work to be Performed 10-2-1

TANK CLEANING DATA

Tank Number _____

Volume _____

Tank Type _____

Volume Below Load Line _____

SEDIMENT OIL OR MISCELLANEOUS HYDROCARBON DATA

Sediment Oil from: ☐ Pit ☐ Cellar ☐ Other

MISCELLANEOUS OIL

Tank Bottoms From: ☐ Pipeline Station ☐ Crude Terminal ☐ Refinery ☐ Other

Catchings From: ☐ Gasoline Plant ☐ Gathering Lines ☒ Salt Water Disposal System ☐ Other

☐ Pipeline Break Oil or Spill

*Other (Explain) _____

VOLUME AND DESTINATION:

Estimated Volume 75 Bbls.

Field test volume of good oil 60.32 Bbls.
(Not required prior to Division approval)

Destination (Name and Location of treating plant or other facility) Jenex Operating 11100 S Eunice Highway 18
P O Box 308 Hobbs NM 88241

DESTRUCTION OF SEDIMENT OIL BY:

☐ Burning ☐ Pit Disposal ☐ Use on Roads or firewalls ☐ Other

(Explain) _____

Location of Destruction _____

Justification of Destruction _____

CERTIFICATION: (APPLICATION MAY BE MADE BY EITHER OF THE FOLLOWING)

I hereby certify that the information above is true and complete to the best of my knowledge and belief.

Owner _____

Transporter Jenex Operating

By _____

Address P O Box 308 Hobbs NM 88241

Title _____

Signature [Signature]

Date _____

Title Plant Manager

Date 10-1-1

OIL CONSERVATION DIVISION

Approved By [Signature]

Title Chief spec.

Date OCT 31 2001

A COPY OF THIS FORM MUST BE ON LOCATION DURING TANK CLEANING, REMOVAL OF SEDIMENT OIL OR MISCELLANEOUS HYDROCARBONS, AND MUST BE PRESENTED WITH TANK BOTTOMS, SEDIMENT OIL OR MISCELLANEOUS HYDROCARBONS AT THE TREATING PLANT TO WHICH IT IS DELIVERED.

DISTRIBUTION BY OCD	
<input checked="" type="checkbox"/>	Santa Fe
<input type="checkbox"/>	File
<input type="checkbox"/>	Operator
<input type="checkbox"/>	Transporter (2)

District I
1625 N. French Dr., Hobbs, NM 88240
District II
811 South First, Artesia, NM 88210
District III
1000 Rio Brazos Road, Aztec, NM 87410
District IV
2040 South Pacheco, Santa Fe, NM 87505

State of New Mexico
Energy Minerals and Natural Resources

Oil Conservation Division
2040 South Pacheco
Santa Fe, NM 87505

Form C-117 A
Revised March 17, 1999

Submit 3 Copies to
Appropriate District Office

PERMIT NO. A-13182

TANK CLEANING, SEDIMENT OIL REMOVAL, TRANSPORTATION OF MISCELLANEOUS HYDROCARBONS AND DISPOSAL PERMIT

Operator or Owner MUS Producing Address Box 1404 Stanton TX 79782
Lease or Facility Name State PU Location 36-22-27
U.L. - Sec. - Twp. - Rge.

OPERATION TO BE PERFORMED:

☐ Tank Cleaning ☐ Sediment Oil Removal ☒ Transportation of Miscellaneous Hydrocarbons

Operator or Owner Representative authorizing work mike

Date Work to be Performed 10-1-1

TANK CLEANING DATA Tank Number _____ Volume _____

Tank Type _____

Volume Below Load Line _____

SEDIMENT OIL OR MISCELLANEOUS HYDROCARBON DATA

Sediment Oil from: ☐ Pit ☐ Cellar ☐ Other

MISCELLANEOUS OIL

Tank Bottoms From: ☐ Pipeline Station ☐ Crude Terminal ☐ Refinery ☐ Other

Catchings From: ☐ Gasoline Plant ☐ Gathering Lines ☒ Salt Water Disposal System ☐ Other

☐ Pipeline Break Oil or Spill

*Other (Explain) _____

VOLUME AND DESTINATION:

Estimated Volume 190 Bbls.

Field test volume of good oil 180.49 Bbls.
(Not required prior to Division approval)

Destination (Name and Location of treating plant or other facility) Jenex Operating 11100 S Eunice Highway 18
P O Box 308 Hobbs NM 88241

DESTRUCTION OF SEDIMENT OIL BY:

☐ Burning ☐ Pit Disposal ☐ Use on Roads or firewalls ☐ Other

(Explain) _____

Location of Destruction _____

Justification of Destruction _____

CERTIFICATION: (APPLICATION MAY BE MADE BY EITHER OF THE FOLLOWING)

I hereby certify that the information above is true and complete to the best of my knowledge and belief.

Owner _____

Transporter Jenex Operating

By _____

Address P O Box 308 Hobbs NM 88241

Title _____

Signature [Signature]

Date _____

Title Plant Manager

Date 10-1-1

OIL CONSERVATION DIVISION

Approved By [Signature]

Title Clerk spec.

Date OCT 31 2001

A COPY OF THIS FORM MUST BE ON LOCATION DURING TANK CLEANING, REMOVAL OF SEDIMENT OIL OR MISCELLANEOUS HYDROCARBONS, AND MUST BE PRESENTED WITH TANK BOTTOMS, SEDIMENT OIL OR MISCELLANEOUS HYDROCARBONS AT THE TREATING PLANT TO WHICH IT IS DELIVERED.

DISTRIBUTION BY OCD

<input checked="" type="checkbox"/>	Santa Fe
<input type="checkbox"/>	File
<input type="checkbox"/>	Operator
<input type="checkbox"/>	Transporter (2)

District I
1625 N. French Dr., Hobbs, NM 88240
District II
811 South First, Artesia, NM 88210
District III
1000 Rio Brazos Road, Aztec, NM 87410
District IV
2040 South Pacheco, Santa Fe, NM 87505

State of New Mexico
Energy Minerals and Natural Resources

Oil Conservation Division
2040 South Pacheco
Santa Fe, NM 87505

Form C-117 A
Revised March 17, 1999

Submit 5 Copies to
Appropriate District Office

PERMIT NO. A-13174

TANK CLEANING, SEDIMENT OIL REMOVAL, TRANSPORTATION OF MISCELLANEOUS HYDROCARBONS AND DISPOSAL PERMIT

Operator or Owner Dakota Resources Address 911 N. midkiss Rd. middle TX 79701
Lease or Facility Name Big Eddy 100 SWD Location 8-21-28
U.L. - Sec. - Twp. - Rge.

OPERATION TO BE PERFORMED:

☐ Tank Cleaning ☐ Sediment Oil Removal ☒ Transportation of Miscellaneous Hydrocarbons

Operator or Owner Representative authorizing work mike

Date Work to be Performed 9-24-1

TANK CLEANING DATA

Tank Number _____

Volume _____

Tank Type _____

Volume Below Load Line _____

SEDIMENT OIL OR MISCELLANEOUS HYDROCARBON DATA

Sediment Oil from: ☐ Pit ☐ Cellar ☐ Other

MISCELLANEOUS OIL

Tank Bottoms From: ☐ Pipeline Station ☐ Crude Terminal ☐ Refinery ☐ Other

Catchings From: ☐ Gasoline Plant ☐ Gathering Lines ☒ Salt Water Disposal System ☐ Other

☐ Pipeline Break Oil or Spill

*Other (Explain) _____

VOLUME AND DESTINATION:

Estimated Volume 190 Bbls.

Field test volume of good oil 155.03 Bbls.
(Not required prior to Division approval)

Destination (Name and Location of treating plant or other facility) Jenex Operating 11100 S Eunice Highway 18
P O Box 308 Hobbs NM 88241

DESTRUCTION OF SEDIMENT OIL BY:

☐ Burning ☐ Pit Disposal ☐ Use on Roads or firewalls ☐ Other

(Explain) _____

Location of Destruction _____

Justification of Destruction _____

CERTIFICATION: (APPLICATION MAY BE MADE BY EITHER OF THE FOLLOWING)

I hereby certify that the information above is true and complete to the best of my knowledge and belief.

Owner _____

Transporter Jenex Operating

By _____

Address P O Box 308 Hobbs NM 88241

Title _____

Signature _____

Date _____

Title Plant Manager

Date 9-24-1

OIL CONSERVATION DIVISION

Approved By P. Nelson Title Clerk spec. Date OCT 31 2001

A COPY OF THIS FORM MUST BE ON LOCATION DURING TANK CLEANING, REMOVAL OF SEDIMENT OIL OR MISCELLANEOUS HYDROCARBONS, AND MUST BE PRESENTED WITH TANK BOTTOMS, SEDIMENT OIL OR MISCELLANEOUS HYDROCARBONS AT THE TREATING PLANT TO WHICH IT IS DELIVERED.

DISTRIBUTION BY OCD	
<input checked="" type="checkbox"/>	Santa Fe
<input type="checkbox"/>	File
<input type="checkbox"/>	Operator
<input type="checkbox"/>	Transporter (2)

District I
1625 N. French Dr., Hobbs, NM 88240
District II
811 South First, Artesia, NM 88210
District III
1000 Rio Brazos Road, Aztec, NM 87410
District IV
2040 South Pacheco, Santa Fe, NM 87505

State of New Mexico
Energy Minerals and Natural Resources

Oil Conservation Division
2040 South Pacheco
Santa Fe, NM 87505

Form C-117 A
Revised March 17, 1999

Submit 5 Copies to
Appropriate District Office

PERMIT NO. A-13173

TANK CLEANING, SEDIMENT OIL REMOVAL, TRANSPORTATION OF MISCELLANEOUS HYDROCARBONS AND DISPOSAL PERMIT

Operator or Owner MWS Production Address Box 1404 Stanton Tx 79782
Lease or Facility Name State DU SWD Location 36-22-27
U.L. - Sec. - Twp. - Rge.

OPERATION TO BE PERFORMED:

☐ Tank Cleaning ☐ Sediment Oil Removal ☒ Transportation of Miscellaneous Hydrocarbons

Operator or Owner Representative authorizing work milke

Date Work to be Performed 9-20-1

TANK CLEANING DATA Tank Number _____ Volume _____

Tank Type _____ Volume Below Load Line _____
SEDIMENT OIL OR MISCELLANEOUS HYDROCARBON DATA

Sediment Oil from: ☐ Pit ☐ Cellar ☐ Other

MISCELLANEOUS OIL

Tank Bottoms From: ☐ Pipeline Station ☐ Crude Terminal ☐ Refinery ☐ Other

Catchings From: ☐ Gasoline Plant ☐ Gathering Lines ☒ Salt Water Disposal System ☐ Other

☐ Pipeline Break Oil or Spill

*Other (Explain) _____

VOLUME AND DESTINATION: Estimated Volume 190 Bbls. Field test volume of good oil 129.73 Bbls.
(Not required prior to Division approval)

Destination (Name and Location of treating plant or other facility) Jenex Operating 11100 S Eunice Highway 18
P O Box 308 Hobbs NM 88241

DESTRUCTION OF SEDIMENT OIL BY: ☐ Burning ☐ Pit Disposal ☐ Use on Roads or firewalls ☐ Other

(Explain) _____

Location of Destruction _____

Justification of Destruction _____

CERTIFICATION: (APPLICATION MAY BE MADE BY EITHER OF THE FOLLOWING)

I hereby certify that the information above is true and complete to the best of my knowledge and belief.

Owner _____

Transporter Jenex Operating

By _____

Address P O Box 308 Hobbs NM 88241

Title _____

Signature [Signature]

Date _____

Title Plant Manager Date 9-19-1

OIL CONSERVATION DIVISION

Approved By [Signature] Title Clerk spec Date OCT 31 2001

A COPY OF THIS FORM MUST BE ON LOCATION DURING TANK CLEANING, REMOVAL OF SEDIMENT OIL OR MISCELLANEOUS HYDROCARBONS, AND MUST BE PRESENTED WITH TANK BOTTOMS, SEDIMENT OIL OR MISCELLANEOUS HYDROCARBONS AT THE TREATING PLANT TO WHICH IT IS DELIVERED.

DISTRIBUTION BY OCD	
<input checked="" type="checkbox"/>	Santa Fe
<input type="checkbox"/>	File
<input type="checkbox"/>	Operator
<input type="checkbox"/>	Transporter (2)

District I
1625 N. French Dr., Hobbs, NM 88240
District II
811 South First, Artesia, NM 88210
District III
1000 Rio Brazos Road, Artesia, NM 87410
District IV
2040 South Pacheco, Santa Fe, NM 87505

State of New Mexico
Energy Minerals and Natural Resources

Oil Conservation Division
2040 South Pacheco
Santa Fe, NM 87505

Form C-117 A
Revised March 17, 1999

Submit 5 Copies to
Appropriate District Office

PERMIT NO. A-13151

TANK CLEANING, SEDIMENT OIL REMOVAL, TRANSPORTATION OF MISCELLANEOUS HYDROCARBONS AND DISPOSAL PERMIT

Operator or Owner MWS Production Inc. Address Box 1404 Stanton TX 79782
Lease or Facility Name State DU Location 36-22-27
U.L. - Sec. - Twp. - Rge.

OPERATION TO BE PERFORMED:

☐ Tank Cleaning ☐ Sediment Oil Removal ☒ Transportation of Miscellaneous Hydrocarbons

Operator or Owner Representative authorizing work mike

Date Work to be Performed 9-12-1
TANK CLEANING DATA Tank Number _____ Volume _____

Tank Type _____ Volume Below Load Line _____
SEDIMENT OIL OR MISCELLANEOUS HYDROCARBON DATA

Sediment Oil from: ☐ Pit ☐ Celler ☐ Other

MISCELLANEOUS OIL

Tank Bottoms From: ☐ Pipeline Station ☐ Crude Terminal ☐ Refinery ☐ Other

Catchings From: ☐ Gasoline Plant ☐ Gathering Lines ☒ Salt Water Disposal System ☐ Other
☐ Pipeline Break Oil or Spill

*Other (Explain) _____

VOLUME AND DESTINATION: Estimated Volume 190 Bbls. Field test volume of good oil 171.57 Bbls.
(Not required prior to Division approval)

Destination (Name and Location of treating plant or other facility) Jenex Operating 11100 S Eunice Highway 18
P O Box 308 Hobbs NM 88241

DESTRUCTION OF SEDIMENT OIL BY: ☐ Burning ☐ Pit Disposal ☐ Use on Roads or firewalls ☐ Other

(Explain) _____

Location of Destruction _____

Justification of Destruction _____

CERTIFICATION: (APPLICATION MAY BE MADE BY EITHER OF THE FOLLOWING)

I hereby certify that the information above is true and complete to the best of my knowledge and belief.

Owner _____

Transporter Jenex Operating

By _____

Address P O Box 308 Hobbs NM 88241

Title _____

Signature [Signature] Date 9-11-1

OIL CONSERVATION DIVISION

Approved By [Signature] Title Clerk spec. Date OCT 02 2001

A COPY OF THIS FORM MUST BE ON LOCATION DURING TANK CLEANING, REMOVAL OF SEDIMENT OIL OR MISCELLANEOUS HYDROCARBONS, AND MUST BE PRESENTED WITH TANK BOTTOMS, SEDIMENT OIL OR MISCELLANEOUS HYDROCARBONS AT THE TREATING PLANT TO WHICH IT IS DELIVERED.

DISTRIBUTION BY OCD	
<input checked="" type="checkbox"/> Santa Fe	
<input type="checkbox"/> File	

OCT 02 2001

District I
1625 N. French Dr., Hobbs, NM 88240
District II
811 South First, Artesia, NM 88210
District III
1000 Rio Brazos Road, Aztec, NM 87410
District IV
2040 South Pacheco, Santa Fe, NM 87505

State of New Mexico
Energy Minerals and Natural Resources

Oil Conservation Division
2040 South Pacheco
Santa Fe, NM 87505

Form C-117 A
Revised March 17, 1999

Submit 5 Copies to
Appropriate District Office

PERMIT NO. A-13150

TANK CLEANING, SEDIMENT OIL REMOVAL, TRANSPORTATION OF MISCELLANEOUS HYDROCARBONS AND DISPOSAL PERMIT

Operator or Owner Loco Hills Water Disposal Address Box 68 Loco Hills Nm 88255
Lease or Facility Name Loco Hills SWD Location 16-17-30
U.L. - Sec. - Twp. - Rge.

OPERATION TO BE PERFORMED:

☐ Tank Cleaning ☐ Sediment Oil Removal ☒ Transportation of Miscellaneous Hydrocarbons

Operator or Owner Representative authorizing work Bill

Date Work to be Performed 9-10-1

TANK CLEANING DATA Tank Number _____ Volume _____

Tank Type _____ Volume Below Load Line _____

SEDIMENT OIL OR MISCELLANEOUS HYDROCARBON DATA

Sediment Oil from: ☐ Pit ☐ Cellar ☐ Other

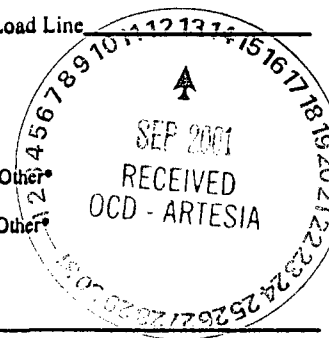
MISCELLANEOUS OIL

Tank Bottoms From: ☐ Pipeline Station ☐ Crude Terminal ☐ Refinery ☐ Other

Catchings From: ☐ Gasoline Plant ☐ Gathering Lines ☒ Salt Water Disposal System

☐ Pipeline Break Oil or Spill

*Other (Explain) _____



VOLUME AND DESTINATION: Estimated Volume 380 Bbls. Field test volume of good oil 368.66 Bbls.
(Not required prior to Division approval)

Destination (Name and Location of treating plant or other facility) Jenex Operating 11100 S Eunice Highway 18
P O Box 308 Hobbs NM 88241

DESTRUCTION OF SEDIMENT OIL BY: ☐ Burning ☐ Pit Disposal ☐ Use on Roads or firewalls ☐ Other

(Explain) _____

Location of Destruction _____

Justification of Destruction _____

CERTIFICATION: (APPLICATION MAY BE MADE BY EITHER OF THE FOLLOWING)

I hereby certify that the information above is true and complete to the best of my knowledge and belief.

Owner _____

Transporter Jenex Operating

By _____

Address P O Box 308 Hobbs NM 88241

Title _____

Signature [Signature]

Date _____

Title Plant Manager Date 9-10-1

OIL CONSERVATION DIVISION

Approved By [Signature] Title Clerk Spec. Date OCT 02 2001

A COPY OF THIS FORM MUST BE ON LOCATION DURING TANK CLEANING, REMOVAL OF SEDIMENT OIL OR MISCELLANEOUS HYDROCARBONS, AND MUST BE PRESENTED WITH TANK BOTTOMS, SEDIMENT OIL OR MISCELLANEOUS HYDROCARBONS AT THE TREATING PLANT TO WHICH IT IS DELIVERED.

DISTRIBUTION BY OCD	
<input checked="" type="checkbox"/>	Santa Fe
<input type="checkbox"/>	File
<input type="checkbox"/>	Operator
<input type="checkbox"/>	Transporter (2)

District I
1625 N. French Dr., Hobbs, NM 88240
District II
811 South First, Artesia, NM 88210
District III
1000 Rio Brazos Road, Aztec, NM 87410
District IV
2040 South Pacheco, Santa Fe, NM 87505

State of New Mexico
Energy Minerals and Natural Resources

Oil Conservation Division
2040 South Pacheco
Santa Fe, NM 87505

Form C-117 A
Revised March 17, 1999

Submit 5 Copies to
Appropriate District Office

PERMIT NO. A-13149

TANK CLEANING, SEDIMENT OIL REMOVAL, TRANSPORTATION OF MISCELLANEOUS HYDROCARBONS AND DISPOSAL PERMIT

Operator or Owner Dakota Resources Address 911 N. Midkiss Rd Midland Tx 79701
Lease or Facility Name Big Eddy 100 SWD Location 8-21-28
U.L. - Sec. - Twp. - Rge.

OPERATION TO BE PERFORMED:

☐ Tank Cleaning ☐ Sediment Oil Removal ☒ Transportation of Miscellaneous Hydrocarbons

Operator or Owner Representative authorizing work mike

Date Work to be Performed 9-5-1

TANK CLEANING DATA

Tank Number _____

Volume _____

Tank Type _____

Volume Below Load Line _____

SEDIMENT OIL OR MISCELLANEOUS HYDROCARBON DATA

Sediment Oil from: ☐ Pit ☐ Cellar ☐ Other

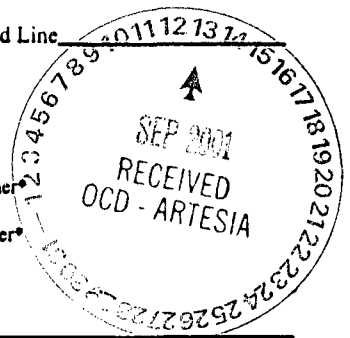
MISCELLANEOUS OIL

Tank Bottoms From: ☐ Pipeline Station ☐ Crude Terminal ☐ Refinery

Catchings From: ☐ Gasoline Plant ☐ Gathering Lines ☒ Salt Water Disposal System

☐ Pipeline Break Oil or Spill

*Other (Explain) _____



VOLUME AND DESTINATION:

Estimated Volume 185 Bbls.

Field test volume of good oil 163.93 Bbls.
(Not required prior to Division approval)

Destination (Name and Location of treating plant or other facility) Jenex Operating 11100 S Eunice Highway 18
P O Box 308 Hobbs NM 88241

DESTRUCTION OF SEDIMENT OIL BY:

☐ Burning ☐ Pit Disposal ☐ Use on Roads or firewalls ☐ Other

(Explain) _____

Location of Destruction _____

Justification of Destruction _____

CERTIFICATION: (APPLICATION MAY BE MADE BY EITHER OF THE FOLLOWING)

I hereby certify that the information above is true and complete to the best of my knowledge and belief.

Owner _____

Transporter Jenex Operating

By _____

Address P O Box 308 Hobbs NM 88241

Title _____

Signature [Signature]

Date _____

Title Plant Manager

Date 9-5-1

OIL CONSERVATION DIVISION

Approved By [Signature] Title Clerk spec.

Date OCT 02 2001

A COPY OF THIS FORM MUST BE ON LOCATION DURING TANK CLEANING, REMOVAL OF SEDIMENT OIL OR MISCELLANEOUS HYDROCARBONS, AND MUST BE PRESENTED WITH TANK BOTTOMS, SEDIMENT OIL OR MISCELLANEOUS HYDROCARBONS AT THE TREATING PLANT TO WHICH IT IS DELIVERED.

DISTRIBUTION BY OCD	
<input checked="" type="checkbox"/>	Santa Fe
<input type="checkbox"/>	File
<input type="checkbox"/>	Operator
<input type="checkbox"/>	Transporter (2)

District I
1625 N. French Dr., Hobbs, NM 88240
District II
811 South First, Artesia, NM 88210
District III
1000 Rio Brazos Road, Aztec, NM 87410
District IV
2040 South Pacheco, Santa Fe, NM 87505

State of New Mexico
Energy Minerals and Natural Resources

Oil Conservation Division
2040 South Pacheco
Santa Fe, NM 87505

Form C-117 A
Revised March 17, 1999

Submit 5 Copies to
Appropriate District Office

PERMIT NO. A-13148

TANK CLEANING, SEDIMENT OIL REMOVAL, TRANSPORTATION OF MISCELLANEOUS HYDROCARBONS AND DISPOSAL PERMIT

Operator or Owner OK Hot oil Address Box 146 Loco Hills Nm 88255
Lease or Facility Name OK Hot oil plant Location 29-17-29
U.L. - Sec. - Twp. - Rge.

OPERATION TO BE PERFORMED:

☐ Tank Cleaning ☐ Sediment Oil Removal ☒ Transportation of Miscellaneous Hydrocarbons

Operator or Owner Representative authorizing work Tracy

Date Work to be Performed 9-6-1

TANK CLEANING DATA Tank Number _____ Volume _____

Tank Type _____ Volume Below Load Line _____
SEDIMENT OIL OR MISCELLANEOUS HYDROCARBON DATA

Sediment Oil from: ☐ Pit ☐ Cellar ☐ Other

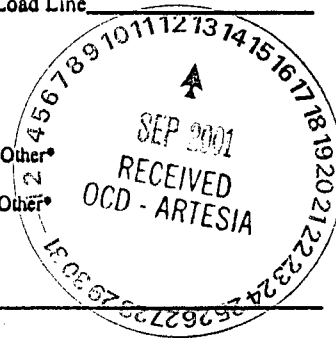
MISCELLANEOUS OIL

Tank Bottoms From: ☐ Pipeline Station ☐ Crude Terminal ☐ Refinery ☐ Other*

Catchings From: ☐ Gasoline Plant ☐ Gathering Lines ☒ Salt Water Disposal System ☐ Other*

☐ Pipeline Break Oil or Spill

*Other (Explain) _____



VOLUME AND DESTINATION: Estimated Volume 740 Bbls. Field test volume of good oil 741.80 Bbls.
(Not required prior to Division approval)

Destination (Name and Location of treating plant or other facility) Jenex Operating 11100 S Eunice Highway 18
P O Box 308 Hobbs NM 88241

DESTRUCTION OF SEDIMENT OIL BY: ☐ Burning ☐ Pit Disposal ☐ Use on Roads or firewalls ☐ Other

(Explain) _____

Location of Destruction _____

Justification of Destruction _____

CERTIFICATION: (APPLICATION MAY BE MADE BY EITHER OF THE FOLLOWING)

I hereby certify that the information above is true and complete to the best of my knowledge and belief.

Owner _____

Transporter Jenex Operating

By _____

Address P O Box 308 Hobbs NM 88241

Title _____

Signature [Signature]

Date _____

Title Plant Manager Date 9-5-1

OIL CONSERVATION DIVISION

Approved By [Signature] Title Clerk spec. Date OCT 02 2001

A COPY OF THIS FORM MUST BE ON LOCATION DURING TANK CLEANING, REMOVAL OF SEDIMENT OIL OR MISCELLANEOUS HYDROCARBONS, AND MUST BE PRESENTED WITH TANK BOTTOMS, SEDIMENT OIL OR MISCELLANEOUS HYDROCARBONS AT THE TREATING PLANT TO WHICH IT IS DELIVERED.

DISTRIBUTION BY OCD	
<input checked="" type="checkbox"/>	Santa Fe
<input type="checkbox"/>	File
<input type="checkbox"/>	Operator
<input type="checkbox"/>	Transporter (2)

187.96
183.85
183.76
186.23

District I
1625 N. French Dr., Hobbs, NM 88240
District II
811 South First, Artesia, NM 88210
District III
1000 Rio Brazos Road, Aztec, NM 87410
District IV
2040 South Pacheco, Santa Fe, NM 87505

State of New Mexico
Energy Minerals and Natural Resources

Oil Conservation Division
2040 South Pacheco
Santa Fe, NM 87505

Form C-117 A
Revised March 17, 1999

Submit 5 Copies to
Appropriate District Office

PERMIT NO. A-13147

TANK CLEANING, SEDIMENT OIL REMOVAL, TRANSPORTATION OF MISCELLANEOUS HYDROCARBONS AND DISPOSAL PERMIT

Operator or Owner Key Energy Address P.O. Box 127 Carlsbad NM, 88220
Lease or Facility Name BKE Location 13-22-27
U.L. - Sec. - Twp. - Rge.

OPERATION TO BE PERFORMED:

☐ Tank Cleaning ☐ Sediment Oil Removal ☒ Transportation of Miscellaneous Hydrocarbons

Operator or Owner Representative authorizing work Dave

Date Work to be Performed 9-4-1

TANK CLEANING DATA Tank Number _____ Volume _____

Tank Type _____ Volume Below Load Line _____
SEDIMENT OIL OR MISCELLANEOUS HYDROCARBON DATA

Sediment Oil from: ☐ Pit ☐ Cellar ☐ Other


MISCELLANEOUS OIL

Tank Bottoms From: ☐ Pipeline Station ☐ Crude Terminal ☐ Refinery ☐ Other

Catchings From: ☐ Gasoline Plant ☐ Gathering Lines ☒ Salt Water Disposal System ☐ Other

☐ Pipeline Break Oil or Spill

*Other (Explain) _____



VOLUME AND DESTINATION: Estimated Volume 300 Bbls. Field test volume of good oil 185.26 Bbls.
(Not required prior to Division approval)

Destination (Name and Location of treating plant or other facility) Jenex Operating 11100 S Eunice Highway 18
P O Box 308 Hobbs NM 88241

DESTRUCTION OF SEDIMENT OIL BY: ☐ Burning ☐ Pit Disposal ☐ Use on Roads or firewalls ☐ Other

(Explain) _____

Location of Destruction _____

Justification of Destruction _____

CERTIFICATION: (APPLICATION MAY BE MADE BY EITHER OF THE FOLLOWING)

I hereby certify that the information above is true and complete to the best of my knowledge and belief.

Owner _____

Transporter Jenex Operating

By _____

Address P O Box 308 Hobbs NM 88241

Title _____

Signature [Signature]

Date _____

Title Plant Manager Date 9-4-1

OIL CONSERVATION DIVISION

Approved By [Signature] Title Clerk spec. Date OCT 02 2001

A COPY OF THIS FORM MUST BE ON LOCATION DURING TANK CLEANING, REMOVAL OF SEDIMENT OIL OR MISCELLANEOUS HYDROCARBONS, AND MUST BE PRESENTED WITH TANK BOTTOMS, SEDIMENT OIL OR MISCELLANEOUS HYDROCARBONS AT THE TREATING PLANT TO WHICH IT IS DELIVERED.

DISTRIBUTION BY OCD	
<input checked="" type="checkbox"/>	Santa Fe
<input type="checkbox"/>	File
<input type="checkbox"/>	Operator
<input type="checkbox"/>	Transporter (2)

185,26

District I
1625 N. French Dr., Hobbs, NM 88240
District II
811 South First, Artesia, NM 88210
District III
1000 Rio Brazos Road, Aztec, NM 87410
District IV
2040 South Pacheco, Santa Fe, NM 87505

State of New Mexico
Energy Minerals and Natural Resources

Oil Conservation Division
2040 South Pacheco
Santa Fe, NM 87505

Form C-117 A
Revised March 17, 1999

Submit 5 Copies to
Appropriate District Office

PERMIT NO. A-13109

TANK CLEANING, SEDIMENT OIL REMOVAL, TRANSPORTATION OF MISCELLANEOUS HYDROCARBONS AND DISPOSAL PERMIT

Operator or Owner OK Hot Oil Service Address Box 146 Loco Hills NM 88255
Lease or Facility Name Old Loco oil plant Location 29-17-29
U.L. - Sec. - Twp. - Rge.

OPERATION TO BE PERFORMED:

☐ Tank Cleaning ☐ Sediment Oil Removal ☒ Transportation of Miscellaneous Hydrocarbons

Operator or Owner Representative authorizing work Tracy

Date Work to be Performed 8-10-1

TANK CLEANING DATA

Tank Number _____

Volume _____

Tank Type _____

Volume Below Load Line _____

SEDIMENT OIL OR MISCELLANEOUS HYDROCARBON DATA

Sediment Oil from: ☐ Pit ☐ Cellar ☐ Other

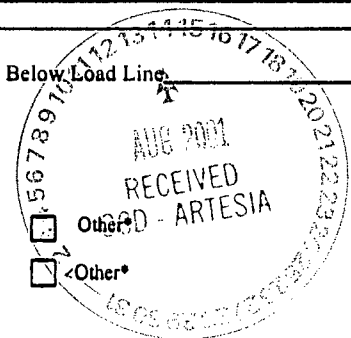
MISCELLANEOUS OIL

Tank Bottoms From: ☐ Pipeline Station ☐ Crude Terminal ☐ Refinery

Catchings From: ☐ Gasoline Plant ☐ Gathering Lines ☒ Salt Water Disposal System

☐ Pipeline Break Oil or Spill

*Other (Explain) _____



VOLUME AND DESTINATION:

Estimated Volume 570 Bbls.

Field test volume of good oil 733.60 Bbls.
(Not required prior to Division approval)

Destination (Name and Location of treating plant or other facility) Jenex Operating 11100 S Eunice Highway 18
P O Box 308 Hobbs NM 88241

DESTRUCTION OF SEDIMENT OIL BY:

☐ Burning ☐ Pit Disposal ☐ Use on Roads or firewalls ☐ Other

(Explain) _____

Location of Destruction _____

Justification of Destruction _____

CERTIFICATION: (APPLICATION MAY BE MADE BY EITHER OF THE FOLLOWING)

I hereby certify that the information above is true and complete to the best of my knowledge and belief.

Owner _____

Transporter Jenex Operating

By _____

Address P O Box 308 Hobbs NM 88241

Title _____

Signature [Signature]

Date _____

Title Plant Manager

Date 8-10-1

OIL CONSERVATION DIVISION

Approved By [Signature] Title Clerk spec.

Date AUG 15 2001

A COPY OF THIS FORM MUST BE ON LOCATION DURING TANK CLEANING, REMOVAL OF SEDIMENT OIL OR MISCELLANEOUS HYDROCARBONS, AND MUST BE PRESENTED WITH TANK BOTTOMS, SEDIMENT OIL OR MISCELLANEOUS HYDROCARBONS AT THE TREATING PLANT TO WHICH IT IS DELIVERED.

DISTRIBUTION BY OCD	
<input checked="" type="checkbox"/>	Santa Fe
<input type="checkbox"/>	File
<input type="checkbox"/>	Operator
<input type="checkbox"/>	Transporter (2)

11690-183.55
11882-181.20
11341-186.90
11884-181.95

District I
1625 N. French Dr., Hobbs, NM 88240
District II
811 South First, Artesia, NM 88210
District III
1000 Rio Brazos Road, Aztec, NM 87410
District IV
2040 South Pacheco, Santa Fe, NM 87505

State of New Mexico
Energy Minerals and Natural Resources

Oil Conservation Division
2040 South Pacheco
Santa Fe, NM 87505

Form C-117 A
Revised March 17, 1999

Submit 5 Copies to
Appropriate District Office

PERMIT NO. A-13104

TANK CLEANING, SEDIMENT OIL REMOVAL, TRANSPORTATION OF MISCELLANEOUS HYDROCARBONS AND DISPOSAL PERMIT

Operator or Owner MWS Producing Address Box 1404 Stanton Tx 79782
Lease or Facility Name State DU Location 36-22-27
U.L. - Sec. - Twp. - Rge.

OPERATION TO BE PERFORMED:

☐ Tank Cleaning ☐ Sediment Oil Removal ☒ Transportation of Miscellaneous Hydrocarbons

Operator or Owner Representative authorizing work mike

Date Work to be Performed 8-6-1

TANK CLEANING DATA Tank Number _____ Volume _____

Tank Type _____ Volume Below Load Line _____

SEDIMENT OIL OR MISCELLANEOUS HYDROCARBON DATA

Sediment Oil from: ☐ Pit ☐ Cellar ☐ Other

MISCELLANEOUS OIL

Tank Bottoms From: ☐ Pipeline Station ☐ Crude Terminal ☐ Refinery

Catchings From: ☐ Gasoline Plant ☐ Gathering Lines ☒ Salt Water Disposal System

☐ Pipeline Break Oil or Spill

*Other (Explain) _____

VOLUME AND DESTINATION: Estimated Volume 190 Bbls. Field test volume of good oil 183.95 Bbls.
(Not required prior to Division approval)

Destination (Name and Location of treating plant or other facility) Jenex Operating 11100 S Eunice Highway 18
P O Box 308 Hobbs NM 88241

DESTRUCTION OF SEDIMENT OIL BY: ☐ Burning ☐ Pit Disposal ☐ Use on Roads or firewalls ☐ Other

(Explain) _____

Location of Destruction _____

Justification of Destruction _____

CERTIFICATION: (APPLICATION MAY BE MADE BY EITHER OF THE FOLLOWING)

I hereby certify that the information above is true and complete to the best of my knowledge and belief.

Owner _____

Transporter Jenex Operating

By _____

Address P O Box 308 Hobbs NM 88241

Title _____

Signature [Signature]

Date _____

Title Plant Manager Date 8-6-1

OIL CONSERVATION DIVISION

Approved By [Signature] Title Clerk spec Date 8-6-1

A COPY OF THIS FORM MUST BE ON LOCATION DURING TANK CLEANING, REMOVAL OF SEDIMENT OIL OR MISCELLANEOUS HYDROCARBONS, AND MUST BE PRESENTED WITH TANK BOTTOMS, SEDIMENT OIL OR MISCELLANEOUS HYDROCARBONS AT THE TREATING PLANT TO WHICH IT IS DELIVERED.

DISTRIBUTION BY OCD	
<input checked="" type="checkbox"/>	Santa Fe
<input type="checkbox"/>	File
<input type="checkbox"/>	Operator
<input type="checkbox"/>	Transporter (2)

District I
1625 N. French Dr., Hobbs, NM 88240
District II
811 South First, Artesia, NM 88210
District III
1000 Rio Brazos Road, Aztec, NM 87410
District IV
2040 South Pacheco, Santa Fe, NM 87505

State of New Mexico
Energy Minerals and Natural Resources

Oil Conservation Division
2040 South Pacheco
Santa Fe, NM 87505

Form C-117 A
Revised March 17, 1999

Submit 5 Copies to
Appropriate District Office

PERMIT NO. A-13105

TANK CLEANING, SEDIMENT OIL REMOVAL, TRANSPORTATION OF MISCELLANEOUS HYDROCARBONS AND DISPOSAL PERMIT

Operator or Owner Dakota Resources Address 911 N. Midkiss Rd. Midland Tx 79701
Lease or Facility Name Big Eddy 100 SWD Location 8-21-28
U.L. - Sec. - Twp. - Rge.

OPERATION TO BE PERFORMED:

☐ Tank Cleaning ☐ Sediment Oil Removal ☒ Transportation of Miscellaneous Hydrocarbons

Operator or Owner Representative authorizing work mike

Date Work to be Performed 8-6-1

TANK CLEANING DATA

Tank Number _____

Volume _____

Tank Type _____

Volume Below Load Line _____

SEDIMENT OIL OR MISCELLANEOUS HYDROCARBON DATA

Sediment Oil from: ☐ Pit ☐ Cellar ☐ Other

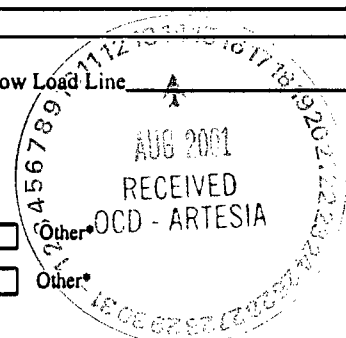
MISCELLANEOUS OIL

Tank Bottoms From: ☐ Pipeline Station ☐ Crude Terminal ☐ Refinery

Catchings From: ☐ Gasoline Plant ☐ Gathering Lines ☒ Salt Water Disposal System

☐ Pipeline Break Oil or Spill

*Other (Explain) _____



VOLUME AND DESTINATION:

Estimated Volume 170 Bbls.

Field test volume of good oil 158.42 Bbls.
(Not required prior to Division approval)

Destination (Name and Location of treating plant or other facility) Jenex Operating 11100 S Eunice Highway 18
P O Box 308 Hobbs NM 88241

DESTRUCTION OF SEDIMENT OIL BY:

☐ Burning ☐ Pit Disposal ☐ Use on Roads or firewalls ☐ Other

(Explain) _____

Location of Destruction _____

Justification of Destruction _____

CERTIFICATION: (APPLICATION MAY BE MADE BY EITHER OF THE FOLLOWING)

I hereby certify that the information above is true and complete to the best of my knowledge and belief.

Owner _____

Transporter Jenex Operating

By _____

Address P O Box 308 Hobbs NM 88241

Title _____

Signature _____

Date _____

Title Plant Manager

Date 8-6-1

OIL CONSERVATION DIVISION

Approved By P Nelson

Title Clerk spec

Date 8-6-2001

A COPY OF THIS FORM MUST BE ON LOCATION DURING TANK CLEANING, REMOVAL OF SEDIMENT OIL OR MISCELLANEOUS HYDROCARBONS, AND MUST BE PRESENTED WITH TANK BOTTOMS, SEDIMENT OIL OR MISCELLANEOUS HYDROCARBONS AT THE TREATING PLANT TO WHICH IT IS DELIVERED.

DISTRIBUTION BY OCD

<input checked="" type="checkbox"/>	Santa Fe
<input type="checkbox"/>	File
<input type="checkbox"/>	Operator
<input type="checkbox"/>	Transporter (2)

District I
1625 N. French Dr., Hobbs, NM 88240
District II
811 South First, Artesia, NM 88210
District III
1000 Rio Brazos Road, Aztec, NM 87410
District IV
2040 South Pacheco, Santa Fe, NM 87505

State of New Mexico
Energy Minerals and Natural Resources

Oil Conservation Division
2040 South Pacheco
Santa Fe, NM 87505

Form C-117 A
Revised March 17, 1999

Submit 5 Copies to
Appropriate District Office

PERMIT NO. A-13102

TANK CLEANING, SEDIMENT OIL REMOVAL, TRANSPORTATION OF MISCELLANEOUS HYDROCARBONS AND DISPOSAL PERMIT

Operator or Owner Key Energy Address P.O. Box 676364 Dallas Tx 75267
Lease or Facility Name BKE SWD Location 13-22-27
U.L. - Sec. - Twp. - Rge.

OPERATION TO BE PERFORMED:

☐ Tank Cleaning ☐ Sediment Oil Removal ☒ Transportation of Miscellaneous Hydrocarbons

Operator or Owner Representative authorizing work David

Date Work to be Performed 8-2-1

TANK CLEANING DATA

Tank Number _____

Volume _____

Tank Type _____

Volume Below Load Line _____

SEDIMENT OIL OR MISCELLANEOUS HYDROCARBON DATA

Sediment Oil from: ☐ Pit ☐ Cellar ☐ Other

MISCELLANEOUS OIL

Tank Bottoms From: ☐ Pipeline Station ☐ Crude Terminal ☐ Refinery

Catchings From: ☐ Gasoline Plant ☐ Gathering Lines ☒ Salt Water Disposal System

☐ Pipeline Break Oil or Spill

*Other (Explain) _____

VOLUME AND DESTINATION:

Estimated Volume 190 Bbls.

Field test volume of good oil 371.56 Bbls.
(Not required prior to Division approval)

Destination (Name and Location of treating plant or other facility) Jenex Operating 11100 S Eunice Highway 18
P O Box 308 Hobbs NM 88241

DESTRUCTION OF SEDIMENT OIL BY:

☐ Burning ☐ Pit Disposal ☐ Use on Roads or firewalls ☐ Other

(Explain) _____

Location of Destruction _____

Justification of Destruction _____

CERTIFICATION: (APPLICATION MAY BE MADE BY EITHER OF THE FOLLOWING)

I hereby certify that the information above is true and complete to the best of my knowledge and belief.

Owner _____

Transporter Jenex Operating

By _____

Address P O Box 308 Hobbs NM 88241

Title _____

Signature [Signature]

Date _____

Title Plant Manager

Date 8-2-1

OIL CONSERVATION DIVISION

Approved By [Signature]

Title Clerk spec

Date AUG 15 2001

A COPY OF THIS FORM MUST BE ON LOCATION DURING TANK CLEANING, REMOVAL OF SEDIMENT OIL OR MISCELLANEOUS HYDROCARBONS, AND MUST BE PRESENTED WITH TANK BOTTOMS, SEDIMENT OIL OR MISCELLANEOUS HYDROCARBONS AT THE TREATING PLANT TO WHICH IT IS DELIVERED.

DISTRIBUTION BY OCD	
<input checked="" type="checkbox"/>	Santa Fe
<input type="checkbox"/>	File
<input type="checkbox"/>	Operator
<input type="checkbox"/>	Transporter (2)

182.86
188.70

+ Submit 5 copies to Appropriate District Office

DISTRICT I
P.O. Box 1980, Hobbs, NM 88241-1980

DISTRICT II
P.O. Drawer DD, Artesia, NM 88211-0719

DISTRICT III
1000 Rio Brancos Rd, Aztec, NM 87410

State of New Mexico
Energy, Minerals and Natural Resources Department

OIL CONSERVATION DIVISION

P.O. Box 2088
Santa Fe, New Mexico 87504-2088

Form C-117 A
Revised 4-1-91

PERMIT NO. A-13100

TANK CLEANING, SEDIMENT OIL REMOVAL, TRANSPORTATION OF MISCELLANEOUS HYDROCARBONS AND DISPOSAL PERMIT

Operator or Owner Loco Hills Water Disposal Address Box 68 Loco Hills NM 88255

Lessee or Facility Name Loco Hills SWD Location 16-17-30

U.L. - Sec. - Twp. - Rge.

OPERATION TO BE PERFORMED:

☐ Tank Cleaning ☐ Sediment Oil Removal ☒ Transportation of Miscellaneous Hydrocarbons

Operator or Owner Representative authorizing work DICK

Date Work to be Performed 7-31-1

TANK CLEANING DATA Tank Number _____ Volume _____

Sediment Type _____ Volume Below Load Line _____

SEDIMENT OIL OR MISCELLANEOUS HYDROCARBON DATA

Sediment Oil from: ☐ Pit ☐ Celler ☐ Other

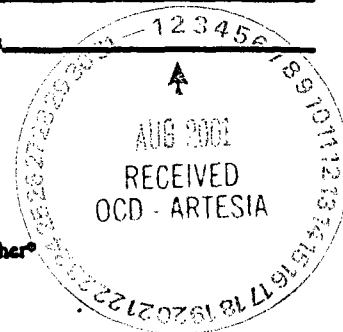
MISCELLANEOUS OIL

Tank Bottoms From: ☐ Pipeline Station ☐ Crude Terminal ☐ Refinery ☐ Other

Catchings From: ☐ Gasoline Plant ☐ Gathering Lines ☐ Salt Water Disposal System ☐ Other

Pipeline Break Oil or Spill ☐

*Other (Explain) _____



VOLUME AND DESTINATION: Estimated Volume 1.75 Bbls. Field test volume of good oil 169.07 Bbls.

(Not required prior to Division approval)

Destination (Name and Location of treating plant or other facility) Jenex Operating 11100 S Eunice Highway #18 Hobbs NM 88240

DESTRUCTION OF SEDIMENT OIL BY: ☐ Burning ☐ Pit Disposal ☐ Use on Roads or firewalls ☐ Other (Explain) _____

Location of Destruction _____

Justification of Destruction _____

CERTIFICATION: (APPLICATION MAY BE MADE BY EITHER OF THE FOLLOWING)

I hereby certify that the information above is true and complete to the best of my knowledge and belief.

Owner _____

Transporter Jenex Operating

By _____

Address P O Box 308 Hobbs NM 88241

Title _____

Signature [Signature]

Date _____

Title Plant Manager Date 7-31-1

OIL CONSERVATION DIVISION

Approved By [Signature] Title Chief spec Date AUG 15 2001

DISTRIBUTION BY OCD	
<input checked="" type="checkbox"/>	Santa Fe
<input type="checkbox"/>	File

A COPY OF THIS FORM MUST BE ON LOCATION DURING TANK CLEANING, REMOVAL OF SEDIMENT OIL OR MISCELLANEOUS HYDROCARBONS, AND MUST BE PRESENTED WITH TANK BOTTOMS, SEDIMENT OIL OR MISCELLANEOUS HYDROCARBONS AT THE TREATING PLANT TO WHICH IT IS DELIVERED.

District I
1625 N. French Dr., Hobbs, NM 88240
District II
811 South First, Artesia, NM 88210
District III
1000 Rio Brazos Road, Aztec, NM 87410
District IV
2040 South Pacheco, Santa Fe, NM 87505

State of New Mexico
Energy Minerals and Natural Resources

Oil Conservation Division
2040 South Pacheco
Santa Fe, NM 87505

Form C-117 A
Revised March 17, 1999

Submit 5 Copies to
Appropriate District Office

PERMIT NO. A-14088

TANK CLEANING, SEDIMENT OIL REMOVAL, TRANSPORTATION OF MISCELLANEOUS HYDROCARBONS AND DISPOSAL PERMIT

Operator or Owner Loco Hills Water Disposal Address Box 68 Loco Hills NM 88255
Lease or Facility Name Loco Hills SWD Location 16-17-30
U.L. - Sec. - Twp. - Rge.

OPERATION TO BE PERFORMED:

☐ Tank Cleaning ☐ Sediment Oil Removal ☒ Transportation of Miscellaneous Hydrocarbons

Operator or Owner Representative authorizing work Dick

Date Work to be Performed 7-30-01

TANK CLEANING DATA

Tank Number _____

Volume _____

Tank Type _____

Volume Below Load Line _____

SEDIMENT OIL OR MISCELLANEOUS HYDROCARBON DATA

Sediment Oil from: ☐ Pit ☐ Cellar ☐ Other

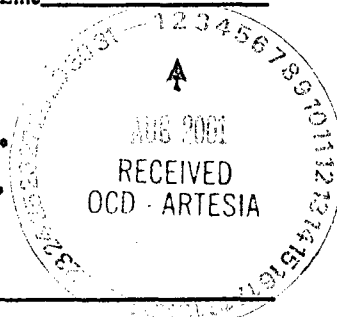
MISCELLANEOUS OIL

Tank Bottoms From: ☐ Pipeline Station ☐ Crude Terminal ☐ Refinery ☐ Other*

Catchings From: ☐ Gasoline Plant ☐ Gathering Lines ☒ Salt Water Disposal System ☐ Other*

☐ Pipeline Break Oil or Spill

*Other (Explain) _____



VOLUME AND DESTINATION:

Estimated Volume 190 Bbls.

Field test volume of good oil 184.44 Bbls.
(Not required prior to Division approval)

Destination (Name and Location of treating plant or other facility) Jenex Operating 11100 S Eunice Highway 18
P O Box 308 Hobbs NM 88241

DESTRUCTION OF SEDIMENT OIL BY:

☐ Burning ☐ Pit Disposal ☐ Use on Roads or firewalls ☐ Other

(Explain) _____

Location of Destruction _____

Justification of Destruction _____

CERTIFICATION: (APPLICATION MAY BE MADE BY EITHER OF THE FOLLOWING)

I hereby certify that the information above is true and complete to the best of my knowledge and belief.

Owner _____

Transporter Jenex Operating

By _____

Address P O Box 308 Hobbs NM 88241

Title _____

Signature [Signature]

Date _____

Title Plant Manager

Date 7-30-01

OIL CONSERVATION DIVISION

Approved By [Signature] Title Clerk spec

Date AUG 15 2001

A COPY OF THIS FORM MUST BE ON LOCATION DURING TANK CLEANING, REMOVAL OF SEDIMENT OIL OR MISCELLANEOUS HYDROCARBONS, AND MUST BE PRESENTED WITH TANK BOTTOMS, SEDIMENT OIL OR MISCELLANEOUS HYDROCARBONS AT THE TREATING PLANT TO WHICH IT IS DELIVERED.

DISTRIBUTION BY OCD	
<input checked="" type="checkbox"/>	Santa Fe
<input type="checkbox"/>	File
<input type="checkbox"/>	Operator
<input type="checkbox"/>	Transporter (2)

District I
1625 N. French Dr., Hobbs, NM 88240
District II
811 South First, Artesia, NM 88210
District III
1000 Rio Brazos Road, Aztec, NM 87410
District IV
2040 South Pacheco, Santa Fe, NM 87505

State of New Mexico
Energy Minerals and Natural Resources

Oil Conservation Division
2040 South Pacheco
Santa Fe, NM 87505

Form C-117 A
Revised March 17, 1999

Submit 5 Copies to
Appropriate District Office

PERMIT NO. A-14087

TANK CLEANING, SEDIMENT OIL REMOVAL, TRANSPORTATION OF MISCELLANEOUS HYDROCARBONS AND DISPOSAL PERMIT

Operator or Owner MWS Production Inc. Address Box 1404 Stanton TX 79782
Lease or Facility Name State DU Location 36-22-27
U.L. - Sec. - Twp. - Rge.

OPERATION TO BE PERFORMED:

☐ Tank Cleaning ☐ Sediment Oil Removal ☒ Transportation of Miscellaneous Hydrocarbons

Operator or Owner Representative authorizing work mike

Date Work to be Performed 7-30-01

TANK CLEANING DATA Tank Number _____ Volume _____

Tank Type _____ Volume Below Load Line _____
SEDIMENT OIL OR MISCELLANEOUS HYDROCARBON DATA

Sediment Oil from: ☐ Pit ☐ Cellar ☐ Other

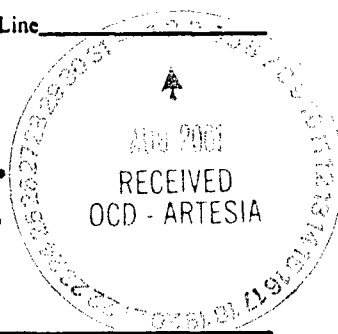
MISCELLANEOUS OIL

Tank Bottoms From: ☐ Pipeline Station ☐ Crude Terminal ☐ Refinery ☐ Other*

Catchings From: ☐ Gasoline Plant ☐ Gathering Lines ☒ Salt Water Disposal System ☐ Other*

☐ Pipeline Break Oil or Spill

*Other (Explain) _____



VOLUME AND DESTINATION: Estimated Volume 190 Bbls. Field test volume of good oil 188.25 Bbls.
(Not required prior to Division approval)

Destination (Name and Location of treating plant or other facility) Jenex Operating 11100 S Eunice Highway 18
P O Box 308 Hobbs NM 88241

DESTRUCTION OF SEDIMENT OIL BY: ☐ Burning ☐ Pit Disposal ☐ Use on Roads or firewalls ☐ Other

(Explain) _____

Location of Destruction _____

Justification of Destruction _____

CERTIFICATION: (APPLICATION MAY BE MADE BY EITHER OF THE FOLLOWING)

I hereby certify that the information above is true and complete to the best of my knowledge and belief.

Owner _____

Transporter Jenex Operating

By _____

Address P O Box 308 Hobbs NM 88241

Title _____

Signature [Signature]

Date _____

Title Plant Manager Date 7-30-01

OIL CONSERVATION DIVISION

Approved By [Signature] Title Clerk spec. Date AUG 15 2001

A COPY OF THIS FORM MUST BE ON LOCATION DURING TANK CLEANING, REMOVAL OF SEDIMENT OIL OR MISCELLANEOUS HYDROCARBONS, AND MUST BE PRESENTED WITH TANK BOTTOMS, SEDIMENT OIL OR MISCELLANEOUS HYDROCARBONS AT THE TREATING PLANT TO WHICH IT IS DELIVERED.

DISTRIBUTION BY OCD	
<input checked="" type="checkbox"/>	Santa Fe
<input type="checkbox"/>	File
<input type="checkbox"/>	Operator
<input type="checkbox"/>	Transporter (2)

District I
1625 N. French Dr., Hobbs, NM 88240
District II
811 South First, Artesia, NM 88210
District III
1000 Rio Brazos Road, Aztec, NM 87410
District IV
2040 South Pacheco, Santa Fe, NM 87505

State of New Mexico
Energy Minerals and Natural Resources

Oil Conservation Division
2040 South Pacheco
Santa Fe, NM 87505

Form C-117 A
Revised March 17, 1999

Submit 5 Copies to
Appropriate District Office

PERMIT NO. A-14086

TANK CLEANING, SEDIMENT OIL REMOVAL, TRANSPORTATION OF MISCELLANEOUS HYDROCARBONS AND DISPOSAL PERMIT

Operator or Owner Loco Hills SWD Address Box 68 Loco Hills Arap 88255
Lease or Facility Name Loco Hills SWD Location 16-17-30
U.L. - Sec. - Twp. - Rge.

OPERATION TO BE PERFORMED:

☐ Tank Cleaning ☐ Sediment Oil Removal ☒ Transportation of Miscellaneous Hydrocarbons

Operator or Owner Representative authorizing work Pick

Date Work to be Performed 7-27-1

TANK CLEANING DATA Tank Number _____ Volume _____

Tank Type _____ Volume Below Load Line _____

SEDIMENT OIL OR MISCELLANEOUS HYDROCARBON DATA

Sediment Oil from: ☐ Pit ☐ Cellar ☐ Other

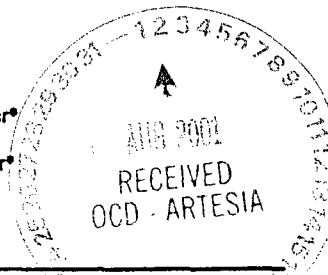
MISCELLANEOUS OIL

Tank Bottoms From: ☐ Pipeline Station ☐ Crude Terminal ☐ Refinery ☐ Other

Catchings From: ☐ Gasoline Plant ☐ Gathering Lines ☒ Salt Water Disposal System ☐ Other

☐ Pipeline Break Oil or Spill

*Other (Explain) _____



VOLUME AND DESTINATION: Estimated Volume 190 Bbls. Field test volume of good oil 185.64 Bbls.
(Not required prior to Division approval)

Destination (Name and Location of treating plant or other facility) Jenex Operating 11100 S Eunice Highway 18
P O Box 308 Hobbs NM 88241

DESTRUCTION OF SEDIMENT OIL BY: ☐ Burning ☐ Pit Disposal ☐ Use on Roads or firewalls ☐ Other

(Explain) _____

Location of Destruction _____

Justification of Destruction _____

CERTIFICATION: (APPLICATION MAY BE MADE BY EITHER OF THE FOLLOWING)

I hereby certify that the information above is true and complete to the best of my knowledge and belief.

Owner _____

Transporter Jenex Operating

By _____

Address P O Box 308 Hobbs NM 88241

Title _____

Signature [Signature]

Date _____

Title Plant Manager

Date 7-27-1

OIL CONSERVATION DIVISION

Approved By [Signature]

Title Clerk spec

Date AUG 15 2001

A COPY OF THIS FORM MUST BE ON LOCATION DURING TANK CLEANING, REMOVAL OF SEDIMENT OIL OR MISCELLANEOUS HYDROCARBONS, AND MUST BE PRESENTED WITH TANK BOTTOMS, SEDIMENT OIL OR MISCELLANEOUS HYDROCARBONS AT THE TREATING PLANT TO WHICH IT IS DELIVERED.

DISTRIBUTION BY OGD	
<input checked="" type="checkbox"/>	Santa Fe
<input type="checkbox"/>	File
<input type="checkbox"/>	Operator
<input type="checkbox"/>	Transporter (2)

District I
1625 N. French Dr., Hobbs, NM 88240
District II
811 South First, Artesia, NM 88210
District III
1000 Rio Brazos Road, Aztec, NM 87410
District IV
2040 South Pacheco, Santa Fe, NM 87505

State of New Mexico
Energy Minerals and Natural Resources

Oil Conservation Division
2040 South Pacheco
Santa Fe, NM 87505

Form C-117 A
Revised March 17, 1999

Submit 5 Copies to
Appropriate District Office

PERMIT NO. A-14075

TANK CLEANING, SEDIMENT OIL REMOVAL, TRANSPORTATION OF MISCELLANEOUS HYDROCARBONS AND DISPOSAL PERMIT

Operator or Owner Loco Hills Water Disposal Address Box 68 Loco Hills NM 88255
Lease or Facility Name Loco Hills SWD Location 16-17-30
U.L. - Sec. - Twp. - Rge.

OPERATION TO BE PERFORMED:

☐ Tank Cleaning ☐ Sediment Oil Removal ☒ Transportation of Miscellaneous Hydrocarbons

Operator or Owner Representative authorizing work Bill

Date Work to be Performed 7-16-01

TANK CLEANING DATA Tank Number _____ Volume _____

Tank Type _____ Volume Below Load Line _____
SEDIMENT OIL OR MISCELLANEOUS HYDROCARBON DATA

Sediment Oil from: ☐ Pit ☐ Cellar ☐ Other

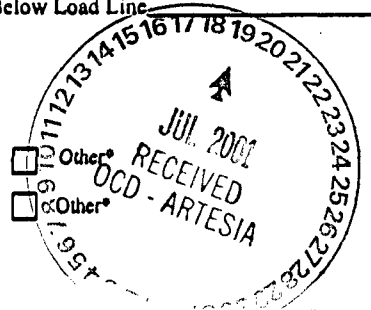
MISCELLANEOUS OIL

Tank Bottoms From: ☐ Pipeline Station ☐ Crude Terminal ☐ Refinery

Catchings From: ☐ Gasoline Plant ☐ Gathering Lines ☒ Salt Water Disposal System

☐ Pipeline Break Oil or Spill

*Other (Explain) _____



VOLUME AND DESTINATION: Estimated Volume 380 Bbls. Field test volume of good oil 371.53 Bbls.
(Not required prior to Division approval)

Destination (Name and Location of treating plant or other facility) Jenex Operating 11100 S Eunice Highway 18
P O Box 308 Hobbs NM 88241

DESTRUCTION OF SEDIMENT OIL BY: ☐ Burning ☐ Pit Disposal ☐ Use on Roads or firewalls ☐ Other

(Explain) _____

Location of Destruction _____

Justification of Destruction _____

CERTIFICATION: (APPLICATION MAY BE MADE BY EITHER OF THE FOLLOWING)

I hereby certify that the information above is true and complete to the best of my knowledge and belief.

Owner _____

Transporter Jenex Operating

By _____

Address P O Box 308 Hobbs NM 88241

Title _____

Signature [Signature]

Date _____

Title Plant Manager Date 7-16-01

OIL CONSERVATION DIVISION

Approved By [Signature] Title Clerk spec. Date 7-20-01

A COPY OF THIS FORM MUST BE ON LOCATION DURING TANK CLEANING, REMOVAL OF SEDIMENT OIL OR MISCELLANEOUS HYDROCARBONS, AND MUST BE PRESENTED WITH TANK BOTTOMS, SEDIMENT OIL OR MISCELLANEOUS HYDROCARBONS AT THE TREATING PLANT TO WHICH IT IS DELIVERED.

DISTRIBUTION BY OCD	
<input checked="" type="checkbox"/>	Santa Fe
<input type="checkbox"/>	File
<input type="checkbox"/>	Operator
<input type="checkbox"/>	Transporter (2)

District I
1625 N. French Dr., Hobbs, NM 88240
District II
811 South First, Artesia, NM 88210
District III
1000 Rio Brazos Road, Aztec, NM 87410
District IV
2040 South Pacheco, Santa Fe, NM 87505

State of New Mexico
Energy Minerals and Natural Resources

Oil Conservation Division
2040 South Pacheco
Santa Fe, NM 87505

Form C-117 A
Revised March 17, 1999

Submit 5 Copies to
Appropriate District Office

PERMIT NO. A-14074

TANK CLEANING, SEDIMENT OIL REMOVAL, TRANSPORTATION OF MISCELLANEOUS HYDROCARBONS AND DISPOSAL PERMIT

Operator or Owner Loco Hills Water Disposal Address Box 68 Loco Hills, NM
Lease or Facility Name Loco Hills SWD Location 16-17-30
U.L. - Sec. - Twp. - Rge.

OPERATION TO BE PERFORMED:

☐ Tank Cleaning ☐ Sediment Oil Removal ☒ Transportation of Miscellaneous Hydrocarbons

Operator or Owner Representative authorizing work Dicks

Date Work to be Performed 7-13-01

TANK CLEANING DATA Tank Number _____ Volume _____

Tank Type _____ Volume Below Load Line _____
SEDIMENT OIL OR MISCELLANEOUS HYDROCARBON DATA

Sediment Oil from: ☐ Pit ☐ Cellar ☐ Other

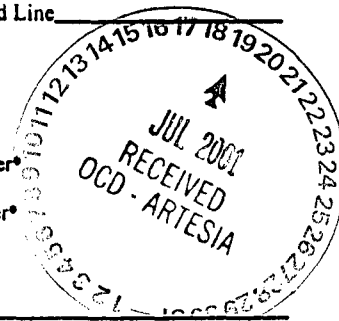
MISCELLANEOUS OIL

Tank Bottoms From: ☐ Pipeline Station ☐ Crude Terminal ☐ Refinery

Catchings From: ☐ Gasoline Plant ☐ Gathering Lines ☒ Salt Water Disposal System

☐ Pipeline Break Oil or Spill

*Other (Explain) _____



VOLUME AND DESTINATION: Estimated Volume 380 Bbls. Field test volume of good oil 366.12 Bbls.
(Not required prior to Division approval)

Destination (Name and Location of treating plant or other facility) Jenex Operating 11100 S Eunice Highway 18
P O Box 308 Hobbs NM 88241

DESTRUCTION OF SEDIMENT OIL BY: ☐ Burning ☐ Pit Disposal ☐ Use on Roads or firewalls ☐ Other

(Explain) _____

Location of Destruction _____

Justification of Destruction _____

CERTIFICATION: (APPLICATION MAY BE MADE BY EITHER OF THE FOLLOWING)

I hereby certify that the information above is true and complete to the best of my knowledge and belief.

Owner _____

Transporter Jenex Operating

By _____

Address P O Box 308 Hobbs NM 88241

Title _____

Signature [Signature]

Date _____

Title Plant Manager Date 7-13-01

OIL CONSERVATION DIVISION

Approved By [Signature] Title Clerk spec. Date 7-20-01

A COPY OF THIS FORM MUST BE ON LOCATION DURING TANK CLEANING, REMOVAL OF SEDIMENT OIL OR MISCELLANEOUS HYDROCARBONS, AND MUST BE PRESENTED WITH TANK BOTTOMS, SEDIMENT OIL OR MISCELLANEOUS HYDROCARBONS AT THE TREATING PLANT TO WHICH IT IS DELIVERED.

DISTRIBUTION BY OCD	
<input checked="" type="checkbox"/>	Santa Fe
<input type="checkbox"/>	File
<input type="checkbox"/>	Operator
<input type="checkbox"/>	Transporter (2)

182.92 - 11703
183.20 - 11676

District I
1625 N. French Dr., Hobbs, NM 88240
District II
811 South First, Artesia, NM 88210
District III
1000 Rio Brazos Road, Aztec, NM 87410
District IV
2040 South Pacheco, Santa Fe, NM 87505

State of New Mexico
Energy Minerals and Natural Resources

Oil Conservation Division
2040 South Pacheco
Santa Fe, NM 87505

Form C-117 A
Revised March 17, 1999

Submit 5 Copies to
Appropriate District Office

PERMIT NO. A-14073

TANK CLEANING, SEDIMENT OIL REMOVAL, TRANSPORTATION OF MISCELLANEOUS HYDROCARBONS AND DISPOSAL PERMIT

Operator or Owner Dakota Resources Address 911 N. Midkiss Rd Midland TX 79701
Lease or Facility Name Big Edgy 100 SWO Location 8-21-28
U.L. - Sec. - Twp. - Rge.

OPERATION TO BE PERFORMED:

☐ Tank Cleaning ☐ Sediment Oil Removal ☒ Transportation of Miscellaneous Hydrocarbons

Operator or Owner Representative authorizing work mike

Date Work to be Performed 7-13-01

TANK CLEANING DATA

Tank Number _____

Volume _____

Tank Type _____

Volume Below Load Line _____

SEDIMENT OIL OR MISCELLANEOUS HYDROCARBON DATA

Sediment Oil from: ☐ Pit ☐ Cellar ☐ Other

MISCELLANEOUS OIL

Tank Bottoms From: ☐ Pipeline Station ☐ Crude Terminal ☐ Refinery ☐ Other*

Catchings From: ☐ Gasoline Plant ☐ Gathering Lines ☒ Salt Water Disposal System ☐ Other*

☐ Pipeline Break Oil or Spill

*Other (Explain) _____



VOLUME AND DESTINATION:

Estimated Volume 190 Bbls.

Field test volume of good oil 183.28 Bbls.
(Not required prior to Division approval)

Destination (Name and Location of treating plant or other facility) Jenex Operating 11100 S Eunice Highway 18
P O Box 308 Hobbs NM 88241

DESTRUCTION OF SEDIMENT OIL BY:

☐ Burning ☐ Pit Disposal ☐ Use on Roads or firewalls ☐ Other

(Explain) _____

Location of Destruction _____

Justification of Destruction _____

CERTIFICATION: (APPLICATION MAY BE MADE BY EITHER OF THE FOLLOWING)

I hereby certify that the information above is true and complete to the best of my knowledge and belief.

Owner _____

Transporter Jenex Operating

By _____

Address P O Box 308 Hobbs NM 88241

Title _____

Signature [Signature]

Date _____

Title Plant Manager

Date 7-13-01

OIL CONSERVATION DIVISION

Approved By [Signature]

Title Clerk spec.

Date 7-20-01

A COPY OF THIS FORM MUST BE ON LOCATION DURING TANK CLEANING, REMOVAL OF SEDIMENT OIL OR MISCELLANEOUS HYDROCARBONS, AND MUST BE PRESENTED WITH TANK BOTTOMS, SEDIMENT OIL OR MISCELLANEOUS HYDROCARBONS AT THE TREATING PLANT TO WHICH IT IS DELIVERED.

DISTRIBUTION BY OCD

<input checked="" type="checkbox"/>	Santa Fe
<input type="checkbox"/>	File
<input type="checkbox"/>	Operator
<input type="checkbox"/>	Transporter (2)

District I
1625 N. French Dr., Hobbs, NM 88240
District II
811 South First, Artesia, NM 88210
District III
1000 Rio Brazos Road, Aztec, NM 87410
District IV
2040 South Pacheco, Santa Fe, NM 87505

State of New Mexico
Energy Minerals and Natural Resources

Oil Conservation Division
2040 South Pacheco
Santa Fe, NM 87505

Form C-117 A
Revised March 17, 1999

Submit 5 Copies to
Appropriate District Office

PERMIT NO. A-14072

TANK CLEANING, SEDIMENT OIL REMOVAL, TRANSPORTATION OF MISCELLANEOUS HYDROCARBONS AND DISPOSAL PERMIT

Operator or Owner MWS Producing Address Box 1404 Stanton TX 79782
Lease or Facility Name State DU Location 36-22-27
U.L. - Sec. - Twp. - Rge.

OPERATION TO BE PERFORMED:

☐ Tank Cleaning ☐ Sediment Oil Removal ☒ Transportation of Miscellaneous Hydrocarbons

Operator or Owner Representative authorizing work mike

Date Work to be Performed 7-13-01

TANK CLEANING DATA Tank Number _____ Volume _____

Tank Type _____ Volume Below Load Line _____

SEDIMENT OIL OR MISCELLANEOUS HYDROCARBON DATA

Sediment Oil from: ☐ Pit ☐ Cellar ☐ Other

MISCELLANEOUS OIL

Tank Bottoms From: ☐ Pipeline Station ☐ Crude Terminal ☐ Refinery ☐ Other*

Catchings From: ☐ Gasoline Plant ☐ Gathering Lines ☒ Salt Water Disposal System ☐ Other*

☐ Pipeline Break Oil or Spill

*Other (Explain) _____

VOLUME AND DESTINATION: Estimated Volume 190 Bbls. Field test volume of good oil 188.31 Bbls.
(Not required prior to Division approval)

Destination (Name and Location of treating plant or other facility) Jenex Operating 11100 S Eunice Highway 18
P O Box 308 Hobbs NM 88241

DESTRUCTION OF SEDIMENT OIL BY: ☐ Burning ☐ Pit Disposal ☐ Use on Roads or firewalls ☐ Other

(Explain) _____

Location of Destruction _____

Justification of Destruction _____

CERTIFICATION: (APPLICATION MAY BE MADE BY EITHER OF THE FOLLOWING)

I hereby certify that the information above is true and complete to the best of my knowledge and belief.

Owner _____

Transporter Jenex Operating

By _____

Address P O Box 308 Hobbs NM 88241

Title _____

Signature [Signature]

Date _____

Title Plant Manager Date 7-13-01

OIL CONSERVATION DIVISION

Approved By [Signature] Title Clark spec. Date 7-20-01

A COPY OF THIS FORM MUST BE ON LOCATION DURING TANK CLEANING, REMOVAL OF SEDIMENT OIL OR MISCELLANEOUS HYDROCARBONS, AND MUST BE PRESENTED WITH TANK BOTTOMS, SEDIMENT OIL OR MISCELLANEOUS HYDROCARBONS AT THE TREATING PLANT TO WHICH IT IS DELIVERED.

DISTRIBUTION BY OCD

<input checked="" type="checkbox"/>	Santa Fe
<input type="checkbox"/>	File
<input type="checkbox"/>	Operator
<input type="checkbox"/>	Transporter (2)

District I
1625 N. French Dr., Hobbs, NM 88240
District II
811 South First, Artesia, NM 88210
District III
1000 Rio Brazos Road, Aztec, NM 87410
District IV
2040 South Pacheco, Santa Fe, NM 87505

State of New Mexico
Energy Minerals and Natural Resources

Oil Conservation Division
2040 South Pacheco
Santa Fe, NM 87505

Form C-117 A
Revised March 17, 1999

Submit 5 Copies to
Appropriate District Office

PERMIT NO. A-14063

TANK CLEANING, SEDIMENT OIL REMOVAL, TRANSPORTATION OF MISCELLANEOUS HYDROCARBONS AND DISPOSAL PERMIT

Operator or Owner Loco Hills Water Disposal Address Box 68 Loco Hills NM 88255
Lease or Facility Name Loco Hills SWD Location 16-17-30
U.L. - Sec. - Twp. - Rge.

OPERATION TO BE PERFORMED:

☐ Tank Cleaning ☐ Sediment Oil Removal ☒ Transportation of Miscellaneous Hydrocarbons

Operator or Owner Representative authorizing work Dick

Date Work to be Performed 7-9-1

TANK CLEANING DATA

Tank Number _____

Volume _____

Tank Type _____

Volume Below Load Line _____

SEDIMENT OIL OR MISCELLANEOUS HYDROCARBON DATA

Sediment Oil from: ☐ Pit ☐ Cellar ☐ Other

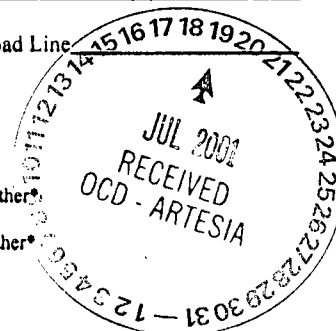
MISCELLANEOUS OIL

Tank Bottoms From: ☐ Pipeline Station ☐ Crude Terminal ☐ Refinery

Catchings From: ☐ Gasoline Plant ☐ Gathering Lines ☒ Salt Water Disposal System

☐ Pipeline Break Oil or Spill

*Other (Explain) _____



VOLUME AND DESTINATION:

Estimated Volume 1140 Bbls.

Field test volume of good oil 906.07 Bbls.
(Not required prior to Division approval)

Destination (Name and Location of treating plant or other facility) Jenex Operating 11100 S Eunice Highway 18
P O Box 308 Hobbs NM 88241

DESTRUCTION OF SEDIMENT OIL BY:

☐ Burning ☐ Pit Disposal ☐ Use on Roads or firewalls ☐ Other

(Explain) _____

Location of Destruction _____

Justification of Destruction _____

CERTIFICATION: (APPLICATION MAY BE MADE BY EITHER OF THE FOLLOWING)

I hereby certify that the information above is true and complete to the best of my knowledge and belief.

Owner _____

Transporter Jenex Operating

By _____

Address P O Box 308 Hobbs NM 88241

Title _____

Signature [Signature]

Date _____

Title Plant Manager

Date 7-9-1

OIL CONSERVATION DIVISION

Approved By [Signature]

Title Clerk spec.

Date 7-20-01

A COPY OF THIS FORM MUST BE ON LOCATION DURING TANK CLEANING, REMOVAL OF SEDIMENT OIL OR MISCELLANEOUS HYDROCARBONS, AND MUST BE PRESENTED WITH TANK BOTTOMS, SEDIMENT OIL OR MISCELLANEOUS HYDROCARBONS AT THE TREATING PLANT TO WHICH IT IS DELIVERED.

DISTRIBUTION BY OCD

<input checked="" type="checkbox"/>	Santa Fe
<input type="checkbox"/>	File
<input type="checkbox"/>	Operator
<input type="checkbox"/>	Transporter (2)

11443 - 180.73
11444 - 183.10
11395 - 183.50
11394 - 178.01

District I
1625 N. French Dr., Hobbs, NM 88240
District II
811 South First, Artesia, NM 88210
District III
1000 Rio Brazos Road, Aztec, NM 87410
District IV
2040 South Pacheco, Santa Fe, NM 87505

State of New Mexico
Energy Minerals and Natural Resources

Oil Conservation Division
2040 South Pacheco
Santa Fe, NM 87505

Form C-117 A
Revised March 17, 1999

Submit 5 Copies to
Appropriate District Office

PERMIT NO. A-14062

TANK CLEANING, SEDIMENT OIL REMOVAL, TRANSPORTATION OF MISCELLANEOUS HYDROCARBONS AND DISPOSAL PERMIT

Operator or Owner Loco Hills SWD Address Box 68 Loco Hills NM 88255
Lease or Facility Name Loco Hills SWD Location 16-17-30
U.L. - Sec. - Twp. - Rge.

OPERATION TO BE PERFORMED:

☐ Tank Cleaning ☐ Sediment Oil Removal ☒ Transportation of Miscellaneous Hydrocarbons

Operator or Owner Representative authorizing work Dick

Date Work to be Performed 7-7-01

TANK CLEANING DATA Tank Number _____ Volume _____

Tank Type _____ Volume Below Load Line _____

SEDIMENT OIL OR MISCELLANEOUS HYDROCARBON DATA

Sediment Oil from: ☐ Pit ☐ Cellar ☐ Other

MISCELLANEOUS OIL

Tank Bottoms From: ☐ Pipeline Station ☐ Crude Terminal ☐ Refinery ☐ Other

Catchings From: ☐ Gasoline Plant ☐ Gathering Lines ☒ Salt Water Disposal System ☐ Other

☐ Pipeline Break Oil or Spill

*Other (Explain) _____

VOLUME AND DESTINATION: Estimated Volume 380 Bbls. Field test volume of good oil 360.32 Bbls.
(Not required prior to Division approval)

Destination (Name and Location of treating plant or other facility) Jenex Operating 11100 S Eunice Highway 18
P O Box 308 Hobbs NM 88241

DESTRUCTION OF SEDIMENT OIL BY: ☐ Burning ☐ Pit Disposal ☐ Use on Roads or firewalls ☐ Other

(Explain) _____

Location of Destruction _____

Justification of Destruction _____

CERTIFICATION: (APPLICATION MAY BE MADE BY EITHER OF THE FOLLOWING)

I hereby certify that the information above is true and complete to the best of my knowledge and belief.

Owner _____ Transporter Jenex Operating
By _____ Address P O Box 308 Hobbs NM 88241
Title _____ Signature [Signature]
Date _____ Title Plant Manager Date 7-6-01

OIL CONSERVATION DIVISION

Approved By [Signature] Title Chief spec. Date 7-20-01

A COPY OF THIS FORM MUST BE ON LOCATION DURING TANK CLEANING, REMOVAL OF SEDIMENT OIL OR MISCELLANEOUS HYDROCARBONS, AND MUST BE PRESENTED WITH TANK BOTTOMS, SEDIMENT OIL OR MISCELLANEOUS HYDROCARBONS AT THE TREATING PLANT TO WHICH IT IS DELIVERED.

DISTRIBUTION BY OCD	
<input checked="" type="checkbox"/>	Santa Fe
<input type="checkbox"/>	File
<input type="checkbox"/>	Operator
<input type="checkbox"/>	Transporter (2)

18184
17858

District I
1625 N. French Dr., Hobbs, NM 88240
District II
811 South First, Artesia, NM 88210
District III
1000 Rio Brazos Road, Aztec, NM 87410
District IV
2040 South Pacheco, Santa Fe, NM 87505

State of New Mexico
Energy Minerals and Natural Resources

Oil Conservation Division
2040 South Pacheco
Santa Fe, NM 87505

Form C-117 A
Revised March 17, 1999

Submit 5 Copies to
Appropriate District Office

PERMIT NO. A-14058

TANK CLEANING, SEDIMENT OIL REMOVAL, TRANSPORTATION OF MISCELLANEOUS HYDROCARBONS AND DISPOSAL PERMIT

Operator or Owner Loco Hills Water Disposal Address Box 68 Loco Hills Nm 88255
Lease or Facility Name Loco Hills SWD Location 16-17-30
U.L. - Sec. - Twp. - Rge.

OPERATION TO BE PERFORMED:

☐ Tank Cleaning ☐ Sediment Oil Removal ☒ Transportation of Miscellaneous Hydrocarbons

Operator or Owner Representative authorizing work Bill

Date Work to be Performed 7-3-1

TANK CLEANING DATA

Tank Number _____

Volume _____

Tank Type _____

Volume Below Load Line _____

SEDIMENT OIL OR MISCELLANEOUS HYDROCARBON DATA

Sediment Oil from: ☐ Pit ☐ Cellar ☐ Other

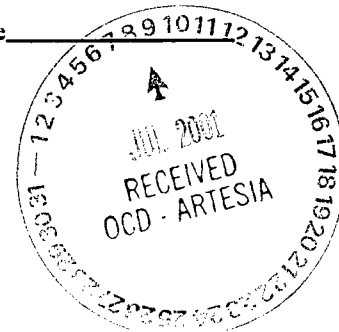
MISCELLANEOUS OIL

Tank Bottoms From: ☐ Pipeline Station ☐ Crude Terminal ☐ Refinery ☐ Other*

Catchings From: ☐ Gasoline Plant ☐ Gathering Lines ☒ Salt Water Disposal System ☐ Other*

☐ Pipeline Break Oil or Spill

*Other (Explain) _____



VOLUME AND DESTINATION:

Estimated Volume 380 Bbls.

Field test volume of good oil 365.32 Bbls.
(Not required prior to Division approval)

Destination (Name and Location of treating plant or other facility) Jenex Operating 11100 S Eunice Highway 18
P O Box 308 Hobbs NM 88241

DESTRUCTION OF SEDIMENT OIL BY:

☐ Burning ☐ Pit Disposal ☐ Use on Roads or firewalls ☐ Other

(Explain) _____

Location of Destruction _____

Justification of Destruction _____

CERTIFICATION: (APPLICATION MAY BE MADE BY EITHER OF THE FOLLOWING)

I hereby certify that the information above is true and complete to the best of my knowledge and belief.

Owner _____

Transporter Jenex Operating

By _____

Address P O Box 308 Hobbs NM 88241

Title _____

Signature [Signature]

Date _____

Title Plant Manager

Date 7-3-1

OIL CONSERVATION DIVISION

Approved By [Signature]

Title Clark spec.

Date 7-20-01

A COPY OF THIS FORM MUST BE ON LOCATION DURING TANK CLEANING, REMOVAL OF SEDIMENT OIL OR MISCELLANEOUS HYDROCARBONS, AND MUST BE PRESENTED WITH TANK BOTTOMS, SEDIMENT OIL OR MISCELLANEOUS HYDROCARBONS AT THE TREATING PLANT TO WHICH IT IS DELIVERED.

DISTRIBUTION BY OCD

<input checked="" type="checkbox"/>	Santa Fe
<input type="checkbox"/>	File
<input type="checkbox"/>	Operator
<input type="checkbox"/>	Transporter (2)

185.79 - 10984
179.53 - 11388

District I
1625 N. French Dr., Hobbs, NM 88240
District II
811 South First, Artesia, NM 88210
District III
1000 Rio Brazos Road, Aztec, NM 87410
District IV
2040 South Pacheco, Santa Fe, NM 87505

State of New Mexico
Energy Minerals and Natural Resources

Oil Conservation Division
2040 South Pacheco
Santa Fe, NM 87505

Form C-117 A
Revised March 17, 1999

Submit 5 Copies to
Appropriate District Office

PERMIT NO. A-14057

TANK CLEANING, SEDIMENT OIL REMOVAL, TRANSPORTATION OF MISCELLANEOUS HYDROCARBONS AND DISPOSAL PERMIT

Operator or Owner MWS Producing Address Box 1404 Stanton Tx 79782
Lease or Facility Name State DU SWO Location 36-22-27
U.L. - Sec. - Twp. - Rge.

OPERATION TO BE PERFORMED:

☐ Tank Cleaning ☐ Sediment Oil Removal ☒ Transportation of Miscellaneous Hydrocarbons

Operator or Owner Representative authorizing work mike

Date Work to be Performed 7-3-01

TANK CLEANING DATA

Tank Number _____

Volume _____

Tank Type _____

Volume Below Load Line _____

SEDIMENT OIL OR MISCELLANEOUS HYDROCARBON DATA

Sediment Oil from: ☐ Pit ☐ Cellar ☐ Other

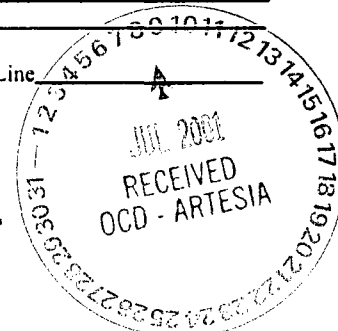
MISCELLANEOUS OIL

Tank Bottoms From: ☐ Pipeline Station ☐ Crude Terminal ☐ Refinery ☐ Other*

Catchings From: ☐ Gasoline Plant ☐ Gathering Lines ☒ Salt Water Disposal System ☐ Other*

☐ Pipeline Break Oil or Spill

*Other (Explain) _____



VOLUME AND DESTINATION:

Estimated Volume 190 Bbls.

Field test volume of good oil 183.0 Bbls.
(Not required prior to Division approval)

Destination (Name and Location of treating plant or other facility) Jenex Operating 11100 S Eunice Highway 18
P O Box 308 Hobbs NM 88241

DESTRUCTION OF SEDIMENT OIL BY:

☐ Burning ☐ Pit Disposal ☐ Use on Roads or firewalls ☐ Other

(Explain) _____

Location of Destruction _____

Justification of Destruction _____

CERTIFICATION: (APPLICATION MAY BE MADE BY EITHER OF THE FOLLOWING)

I hereby certify that the information above is true and complete to the best of my knowledge and belief.

Owner _____

Transporter Jenex Operating

By _____

Address P O Box 308 Hobbs NM 88241

Title _____

Signature [Signature]

Date _____

Title Plant Manager

Date 7-3-01

OIL CONSERVATION DIVISION

Approved By [Signature]

Title Clerk spec.

Date 7-20-01

A COPY OF THIS FORM MUST BE ON LOCATION DURING TANK CLEANING, REMOVAL OF SEDIMENT OIL OR MISCELLANEOUS HYDROCARBONS, AND MUST BE PRESENTED WITH TANK BOTTOMS, SEDIMENT OIL OR MISCELLANEOUS HYDROCARBONS AT THE TREATING PLANT TO WHICH IT IS DELIVERED.

DISTRIBUTION BY OCD	
<input checked="" type="checkbox"/>	Santa Fe
<input type="checkbox"/>	File
<input type="checkbox"/>	Operator
<input type="checkbox"/>	Transporter (2)

District I
1625 N. French Dr., Hobbs, NM 88240
District II
811 South First, Artesia, NM 88210
District III
1000 Rio Brazos Road, Aztec, NM 87410
District IV
2040 South Pacheco, Santa Fe, NM 87505

State of New Mexico
Energy Minerals and Natural Resources

Oil Conservation Division
2040 South Pacheco
Santa Fe, NM 87505

Form C-117 A
Revised March 17, 1999

Submit 5 Copies to
Appropriate District Office

PERMIT NO. A-14056

TANK CLEANING, SEDIMENT OIL REMOVAL, TRANSPORTATION OF MISCELLANEOUS HYDROCARBONS AND DISPOSAL PERMIT

Operator or Owner OK Hot Oil Service Address Box 146 Loco Hills NM 88255
Lease or Facility Name OK Hot oil plant Location 29-17-29
U.L. - Sec. - Twp. - Rge.

OPERATION TO BE PERFORMED:

☐ Tank Cleaning ☐ Sediment Oil Removal ☒ Transportation of Miscellaneous Hydrocarbons

Operator or Owner Representative authorizing work Tracy

Date Work to be Performed 7-2-01

TANK CLEANING DATA

Tank Number _____

Volume _____

Tank Type _____

Volume Below Load Line _____

SEDIMENT OIL OR MISCELLANEOUS HYDROCARBON DATA

Sediment Oil from: ☐ Pit ☐ Cellar ☐ Other

MISCELLANEOUS OIL

Tank Bottoms From: ☐ Pipeline Station ☐ Crude Terminal ☐ Refinery

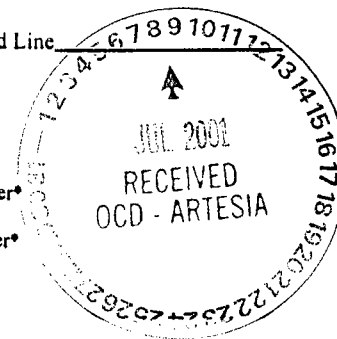
☐ Other*

Catchings From: ☐ Gasoline Plant ☐ Gathering Lines ☒ Salt Water Disposal System

☐ Other*

☐ Pipeline Break Oil or Spill

*Other (Explain) _____



VOLUME AND DESTINATION:

Estimated Volume 190 Bbls.

Field test volume of good oil 182.45 Bbls.
(Not required prior to Division approval)

Destination (Name and Location of treating plant or other facility) Jenex Operating 11100 S Eunice Highway 18
P O Box 308 Hobbs NM 88241

DESTRUCTION OF SEDIMENT OIL BY:

☐ Burning ☐ Pit Disposal ☐ Use on Roads or firewalls ☐ Other

(Explain) _____

Location of Destruction _____

Justification of Destruction _____

CERTIFICATION: (APPLICATION MAY BE MADE BY EITHER OF THE FOLLOWING)

I hereby certify that the information above is true and complete to the best of my knowledge and belief.

Owner _____

Transporter Jenex Operating

By _____

Address P O Box 308 Hobbs NM 88241

Title _____

Signature [Signature]

Date _____

Title Plant Manager

Date 7-2-01

OIL CONSERVATION DIVISION

Approved By J Nelson

Title Clerk spec

Date 7-20-01

A COPY OF THIS FORM MUST BE ON LOCATION DURING TANK CLEANING, REMOVAL OF SEDIMENT OIL OR MISCELLANEOUS HYDROCARBONS, AND MUST BE PRESENTED WITH TANK BOTTOMS, SEDIMENT OIL OR MISCELLANEOUS HYDROCARBONS AT THE TREATING PLANT TO WHICH IT IS DELIVERED.

DISTRIBUTION BY OCD	
<input checked="" type="checkbox"/>	Santa Fe
<input type="checkbox"/>	File
<input type="checkbox"/>	Operator
<input type="checkbox"/>	Transporter (2)

District I
1625 N. French Dr., Hobbs, NM 88240
District II
811 South First, Artesia, NM 88210
District III
1000 Rio Brazos Road, Aztec, NM 87410
District IV
2040 South Pacheco, Santa Fe, NM 87505

State of New Mexico
Energy Minerals and Natural Resources

Oil Conservation Division
2040 South Pacheco
Santa Fe, NM 87505

Form C-117 A
Revised March 17, 1999

Submit 5 Copies to
Appropriate District Office

PERMIT NO. A-14055

TANK CLEANING, SEDIMENT OIL REMOVAL, TRANSPORTATION OF MISCELLANEOUS HYDROCARBONS AND DISPOSAL PERMIT

Operator or Owner Loco Hills Water Disposal Address Box 68 Loco Hills NM 88255
Lease or Facility Name Loco Hills SWP Location 16-17-30
U.L. - Sec. - Twp. - Rge.

OPERATION TO BE PERFORMED:

☐ Tank Cleaning ☐ Sediment Oil Removal ☒ Transportation of Miscellaneous Hydrocarbons

Operator or Owner Representative authorizing work Bill

Date Work to be Performed 7-2-01

TANK CLEANING DATA

Tank Number _____

Volume _____

Tank Type _____

Volume Below Load Line _____

SEDIMENT OIL OR MISCELLANEOUS HYDROCARBON DATA

Sediment Oil from: ☐ Pit ☐ Cellar ☐ Other

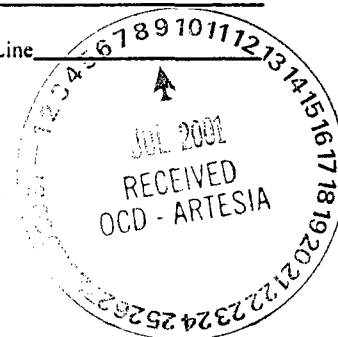
MISCELLANEOUS OIL

Tank Bottoms From: ☐ Pipeline Station ☐ Crude Terminal ☐ Refinery ☐ Other*

Catchings From: ☐ Gasoline Plant ☐ Gathering Lines ☒ Salt Water Disposal System ☐ Other*

☐ Pipeline Break Oil or Spill

*Other (Explain) _____



VOLUME AND DESTINATION:

Estimated Volume 380 Bbls.

Field test volume of good oil 368.98 Bbls.
(Not required prior to Division approval)

Destination (Name and Location of treating plant or other facility) Jenex Operating 11100 S Eunice Highway 18
P O Box 308 Hobbs NM 88241

DESTRUCTION OF SEDIMENT OIL BY:

☐ Burning ☐ Pit Disposal ☐ Use on Roads or firewalls ☐ Other

(Explain) _____

Location of Destruction _____

Justification of Destruction _____

CERTIFICATION: (APPLICATION MAY BE MADE BY EITHER OF THE FOLLOWING)

I hereby certify that the information above is true and complete to the best of my knowledge and belief.

Owner _____

Transporter Jenex Operating

By _____

Address P O Box 308 Hobbs NM 88241

Title _____

Signature [Signature]

Date _____

Title Plant Manager

Date 7-2-01

OIL CONSERVATION DIVISION

Approved By [Signature] Title Clerk spec.

Date 7-20-01

A COPY OF THIS FORM MUST BE ON LOCATION DURING TANK CLEANING, REMOVAL OF SEDIMENT OIL OR MISCELLANEOUS HYDROCARBONS, AND MUST BE PRESENTED WITH TANK BOTTOMS, SEDIMENT OIL OR MISCELLANEOUS HYDROCARBONS AT THE TREATING PLANT TO WHICH IT IS DELIVERED.

DISTRIBUTION BY OCD	
<input checked="" type="checkbox"/>	Santa Fe
<input type="checkbox"/>	File
<input type="checkbox"/>	Operator
<input type="checkbox"/>	Transporter (2)

178.96
190.02

District I
1625 N. French Dr., Hobbs, NM 88240
District II
811 South First, Artesia, NM 88210
District III
1000 Rio Brazos Road, Aztec, NM 87410
District IV
2040 South Pacheco, Santa Fe, NM 87505

State of New Mexico
Energy Minerals and Natural Resources

Oil Conservation Division
2040 South Pacheco
Santa Fe, NM 87505

Form C-117 A
Revised March 17, 1999

Submit 5 Copies to
Appropriate District Office

PERMIT NO. A-14054

TANK CLEANING, SEDIMENT OIL REMOVAL, TRANSPORTATION OF MISCELLANEOUS HYDROCARBONS AND DISPOSAL PERMIT

Operator or Owner Dakota Resources Address 911 N. midkiss Rd. Midland Tx 79701
Lease or Facility Name Big Eddy 100 SWO Location 8-21-28
U.L. - Sec. - Twp. - Rge.

OPERATION TO BE PERFORMED:

☐ Tank Cleaning ☐ Sediment Oil Removal ☒ Transportation of Miscellaneous Hydrocarbons

Operator or Owner Representative authorizing work mike

Date Work to be Performed 7-2-1

TANK CLEANING DATA

Tank Number _____

Volume _____

Tank Type _____

Volume Below Load Line _____

SEDIMENT OIL OR MISCELLANEOUS HYDROCARBON DATA

Sediment Oil from: ☐ Pit ☐ Cellar ☐ Other

MISCELLANEOUS OIL

Tank Bottoms From: ☐ Pipeline Station ☐ Crude Terminal ☐ Refinery ☐ Other

Catchings From: ☐ Gasoline Plant ☐ Gathering Lines ☒ Salt Water Disposal System ☐ Other

☐ Pipeline Break Oil or Spill

*Other (Explain) _____

VOLUME AND DESTINATION:

Estimated Volume 190 Bbls.

Field test volume of good oil 188.30 Bbls.
(Not required prior to Division approval)

Destination (Name and Location of treating plant or other facility) Jenex Operating 11100 S Eunice Highway 18
P O Box 308 Hobbs NM 88241

DESTRUCTION OF SEDIMENT OIL BY:

☐ Burning ☐ Pit Disposal ☐ Use on Roads or firewalls ☐ Other

(Explain) _____

Location of Destruction _____

Justification of Destruction _____

CERTIFICATION: (APPLICATION MAY BE MADE BY EITHER OF THE FOLLOWING)

I hereby certify that the information above is true and complete to the best of my knowledge and belief.

Owner _____

Transporter Jenex Operating

By _____

Address P O Box 308 Hobbs NM 88241

Title _____

Signature [Signature]

Date _____

Title Plant Manager

Date 7-2-1

OIL CONSERVATION DIVISION

Approved By V Nelson

Title Clerk spec

Date 7-20-01

A COPY OF THIS FORM MUST BE ON LOCATION DURING TANK CLEANING, REMOVAL OF SEDIMENT OIL OR MISCELLANEOUS HYDROCARBONS, AND MUST BE PRESENTED WITH TANK BOTTOMS, SEDIMENT OIL OR MISCELLANEOUS HYDROCARBONS AT THE TREATING PLANT TO WHICH IT IS DELIVERED.

DISTRIBUTION BY OCD

<input checked="" type="checkbox"/>	Santa Fe
<input type="checkbox"/>	File
<input type="checkbox"/>	Operator
<input type="checkbox"/>	Transporter (2)

District I
1625 N. French Dr., Hobbs, NM 88240
District II
811 South First, Artesia, NM 88210
District III
1000 Rio Brazos Road, Aztec, NM 87410
District IV
2040 South Pacheco, Santa Fe, NM 87505

State of New Mexico
Energy Minerals and Natural Resources

Oil Conservation Division
2040 South Pacheco
Santa Fe, NM 87505

Form C-117 A
Revised March 17, 1999

Submit 5 Copies to
Appropriate District Office

PERMIT NO. A-14045

TANK CLEANING, SEDIMENT OIL REMOVAL, TRANSPORTATION OF MISCELLANEOUS HYDROCARBONS AND DISPOSAL PERMIT

Operator or Owner OK Hot oil Service Address Box 146 Loco Hills NM 88255
Lease or Facility Name OK Hot oil plant Location 29-17-29
U.L. - Sec. - Twp. - Rge.

OPERATION TO BE PERFORMED:

☐ Tank Cleaning ☐ Sediment Oil Removal ☒ Transportation of Miscellaneous Hydrocarbons

Operator or Owner Representative authorizing work Tracy

Date Work to be Performed 6-29-01

TANK CLEANING DATA

Tank Number _____

Volume _____

Tank Type _____

Volume Below Load Line _____

SEDIMENT OIL OR MISCELLANEOUS HYDROCARBON DATA

Sediment Oil from: ☐ Pit ☐ Cellar ☐ Other

MISCELLANEOUS OIL

Tank Bottoms From: ☐ Pipeline Station ☐ Crude Terminal ☐ Refinery ☐ Other*

Catchings From: ☐ Gasoline Plant ☐ Gathering Lines ☒ Salt Water Disposal System ☐ Other*

☐ Pipeline Break Oil or Spill

*Other (Explain) _____



VOLUME AND DESTINATION:

Estimated Volume 375 Bbls.

Field test volume of good oil 535.25 Bbls.
(Not required prior to Division approval)

Destination (Name and Location of treating plant or other facility) Jenex Operating 11100 S Eunice Highway 18
P O Box 308 Hobbs NM 88241

DESTRUCTION OF SEDIMENT OIL BY:

☐ Burning ☐ Pit Disposal ☐ Use on Roads or firewalls ☐ Other

(Explain) _____

Location of Destruction _____

Justification of Destruction _____

CERTIFICATION: (APPLICATION MAY BE MADE BY EITHER OF THE FOLLOWING)

I hereby certify that the information above is true and complete to the best of my knowledge and belief.

Owner _____

Transporter Jenex Operating

By _____

Address P O Box 308 Hobbs NM 88241

Title _____

Signature [Signature]

Date _____

Title Plant Manager

Date 6-28-01

OIL CONSERVATION DIVISION

Approved By [Signature]

Title Clerk spec

Date 7-20-01

A COPY OF THIS FORM MUST BE ON LOCATION DURING TANK CLEANING, REMOVAL OF SEDIMENT OIL OR MISCELLANEOUS HYDROCARBONS, AND MUST BE PRESENTED WITH TANK BOTTOMS, SEDIMENT OIL OR MISCELLANEOUS HYDROCARBONS AT THE TREATING PLANT TO WHICH IT IS DELIVERED.

DISTRIBUTION BY OCD	
<input checked="" type="checkbox"/>	Santa Fe
<input type="checkbox"/>	File
<input type="checkbox"/>	Operator
<input type="checkbox"/>	Transporter (2)

11313- 182.47
11316- 183.03
189.75

District I
1625 N. French Dr., Hobbs, NM 88240
District II
811 South First, Artesia, NM 88210
District III
1000 Rio Brazos Road, Aztec, NM 87410
District IV
2040 South Pacheco, Santa Fe, NM 87505

State of New Mexico
Energy Minerals and Natural Resources

Oil Conservation Division
2040 South Pacheco
Santa Fe, NM 87505

Form C-117 A
Revised March 17, 1999

Submit 5 Copies to
Appropriate District Office

PERMIT NO. A-14044

TANK CLEANING, SEDIMENT OIL REMOVAL, TRANSPORTATION OF MISCELLANEOUS HYDROCARBONS AND DISPOSAL PERMIT

Operator or Owner MWS Production Inc. Address Box 1404 Stanton, Tx 79782
Lease or Facility Name State DU SWD Location 36-22-27
U.L. - Sec. - Twp. - Rge.

OPERATION TO BE PERFORMED:

☐ Tank Cleaning ☐ Sediment Oil Removal ☒ Transportation of Miscellaneous Hydrocarbons

Operator or Owner Representative authorizing work mike

Date Work to be Performed 6-29-1

TANK CLEANING DATA Tank Number _____ Volume _____

Tank Type _____ Volume Below Load Line _____

SEDIMENT OIL OR MISCELLANEOUS HYDROCARBON DATA

Sediment Oil from: ☐ Pit ☐ Cellar ☐ Other

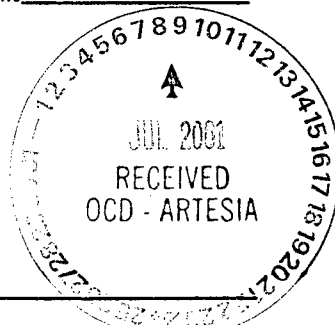
MISCELLANEOUS OIL

Tank Bottoms From: ☐ Pipeline Station ☐ Crude Terminal ☐ Refinery ☐ Other*

Catchings From: ☐ Gasoline Plant ☐ Gathering Lines ☒ Salt Water Disposal System ☐ Other*

☐ Pipeline Break Oil or Spill

*Other (Explain) _____



VOLUME AND DESTINATION: Estimated Volume 190 Bbls. Field test volume of good oil 193.06 Bbls.
(Not required prior to Division approval)

Destination (Name and Location of treating plant or other facility) Jenex Operating 11100 S Eunice Highway 18
P O Box 308 Hobbs NM 88241

DESTRUCTION OF SEDIMENT OIL BY: ☐ Burning ☐ Pit Disposal ☐ Use on Roads or firewalls ☐ Other

(Explain) _____

Location of Destruction _____

Justification of Destruction _____

CERTIFICATION: (APPLICATION MAY BE MADE BY EITHER OF THE FOLLOWING)

I hereby certify that the information above is true and complete to the best of my knowledge and belief.

Owner _____

Transporter Jenex Operating

By _____

Address P O Box 308 Hobbs NM 88241

Title _____

Signature [Signature]

Date _____

Title Plant Manager Date 6-29-1

OIL CONSERVATION DIVISION

Approved By [Signature] Title Clerk spec Date 7-20-01

A COPY OF THIS FORM MUST BE ON LOCATION DURING TANK CLEANING, REMOVAL OF SEDIMENT OIL OR MISCELLANEOUS HYDROCARBONS, AND MUST BE PRESENTED WITH TANK BOTTOMS, SEDIMENT OIL OR MISCELLANEOUS HYDROCARBONS AT THE TREATING PLANT TO WHICH IT IS DELIVERED.

DISTRIBUTION BY OCD	
<input checked="" type="checkbox"/>	Santa Fe
<input type="checkbox"/>	File
<input type="checkbox"/>	Operator
<input type="checkbox"/>	Transporter (2)

District I
1625 N. French Dr., Hobbs, NM 88240
District II
811 South First, Artesia, NM 88210
District III
1000 Rio Brazos Road, Aztec, NM 87410
District IV
2040 South Pacheco, Santa Fe, NM 87505

State of New Mexico
Energy Minerals and Natural Resources

Oil Conservation Division
2040 South Pacheco
Santa Fe, NM 87505

Form C-117 A
Revised March 17, 1999

Submit 5 Copies to
Appropriate District Office

PERMIT NO. A-14043

TANK CLEANING, SEDIMENT OIL REMOVAL, TRANSPORTATION OF MISCELLANEOUS HYDROCARBONS AND DISPOSAL PERMIT

Operator or Owner Loco Hills Water Disposal Address Box 6-8 Loco Hills Nm 88255
Lease or Facility Name Loco Hills SWD Location 16-17-30
U.L. - Sec. - Twp. - Rge.

OPERATION TO BE PERFORMED:

☐ Tank Cleaning ☐ Sediment Oil Removal ☒ Transportation of Miscellaneous Hydrocarbons

Operator or Owner Representative authorizing work Dick

Date Work to be Performed 6-29-01

TANK CLEANING DATA

Tank Number _____

Volume _____

Tank Type _____

Volume Below Load Line _____

SEDIMENT OIL OR MISCELLANEOUS HYDROCARBON DATA

Sediment Oil from: ☐ Pit ☐ Cellar ☐ Other

MISCELLANEOUS OIL

Tank Bottoms From: ☐ Pipeline Station ☐ Crude Terminal ☐ Refinery ☐ Other*

Catchings From: ☐ Gasoline Plant ☐ Gathering Lines ☒ Salt Water Disposal System ☐ Other*

☐ Pipeline Break Oil or Spill

*Other (Explain) _____



VOLUME AND DESTINATION:

Estimated Volume 190 Bbls.

Field test volume of good oil 174.99 Bbls.
(Not required prior to Division approval)

Destination (Name and Location of treating plant or other facility) Jenex Operating 11100 S Eunice Highway 18
P O Box 308 Hobbs NM 88241

DESTRUCTION OF SEDIMENT OIL BY:

☐ Burning ☐ Pit Disposal ☐ Use on Roads or firewalls ☐ Other

(Explain) _____

Location of Destruction _____

Justification of Destruction _____

CERTIFICATION: (APPLICATION MAY BE MADE BY EITHER OF THE FOLLOWING)

I hereby certify that the information above is true and complete to the best of my knowledge and belief.

Owner _____

Transporter Jenex Operating

By _____

Address P O Box 308 Hobbs NM 88241

Title _____

Signature [Signature]

Date _____

Title Plant Manager

Date 6-28-01

OIL CONSERVATION DIVISION

Approved By [Signature]

Title Clerk spec

Date 7-20-01

A COPY OF THIS FORM MUST BE ON LOCATION DURING TANK CLEANING, REMOVAL OF SEDIMENT OIL OR MISCELLANEOUS HYDROCARBONS, AND MUST BE PRESENTED WITH TANK BOTTOMS, SEDIMENT OIL OR MISCELLANEOUS HYDROCARBONS AT THE TREATING PLANT TO WHICH IT IS DELIVERED.

DISTRIBUTION BY OCD	
<input checked="" type="checkbox"/>	Santa Fe
<input type="checkbox"/>	File
<input type="checkbox"/>	Operator
<input type="checkbox"/>	Transporter (2)

District I
1625 N. French Dr., Hobbs, NM 88240
District II
811 South First, Artesia, NM 88210
District III
1000 Rio Brazos Road, Aztec, NM 87410
District IV
2040 South Pacheco, Santa Fe, NM 87505

State of New Mexico
Energy Minerals and Natural Resources

Oil Conservation Division
2040 South Pacheco
Santa Fe, NM 87505

Form C-117 A
Revised March 17, 1999

Submit 5 Copies to
Appropriate District Office

PERMIT NO. A-14040

TANK CLEANING, SEDIMENT OIL REMOVAL, TRANSPORTATION OF MISCELLANEOUS HYDROCARBONS AND DISPOSAL PERMIT

Operator or Owner Loco Hills Water Disposal Address Box 68 Loco Hills NM 88255
Lease or Facility Name Loco Hills SWD Location 16-17-30
U.L. - Sec. - Twp. - Rge.

OPERATION TO BE PERFORMED:

☐ Tank Cleaning ☐ Sediment Oil Removal ☒ Transportation of Miscellaneous Hydrocarbons

Operator or Owner Representative authorizing work Bill

Date Work to be Performed 6-26-01

TANK CLEANING DATA Tank Number _____ Volume _____

Tank Type _____ Volume Below Load Line _____

SEDIMENT OIL OR MISCELLANEOUS HYDROCARBON DATA

Sediment Oil from: ☐ Pit ☐ Cellar ☐ Other

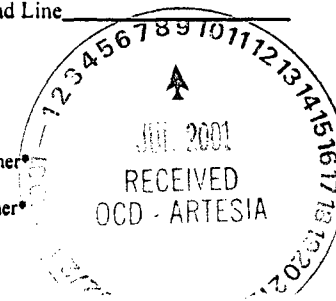
MISCELLANEOUS OIL

Tank Bottoms From: ☐ Pipeline Station ☐ Crude Terminal ☐ Refinery ☐ Other*

Catchings From: ☐ Gasoline Plant ☐ Gathering Lines ☒ Salt Water Disposal System ☐ Other*

☐ Pipeline Break Oil or Spill

*Other (Explain) _____



VOLUME AND DESTINATION: Estimated Volume 380 Bbls. Field test volume of good oil 325.11 Bbls.
(Not required prior to Division approval)

Destination (Name and Location of treating plant or other facility) Jenex Operating 11100 S Eunice Highway 18
P O Box 308 Hobbs NM 88241

DESTRUCTION OF SEDIMENT OIL BY: ☐ Burning ☐ Pit Disposal ☐ Use on Roads or firewalls ☐ Other

(Explain) _____

Location of Destruction _____

Justification of Destruction _____

CERTIFICATION: (APPLICATION MAY BE MADE BY EITHER OF THE FOLLOWING)

I hereby certify that the information above is true and complete to the best of my knowledge and belief.

Owner _____ Transporter Jenex Operating

By _____ Address P O Box 308 Hobbs NM 88241

Title _____ Signature [Signature]

Date _____ Title Plant Manager Date 6-26-01

OIL CONSERVATION DIVISION

Approved By [Signature] Title Clerk spec. Date 7-20-01

A COPY OF THIS FORM MUST BE ON LOCATION DURING TANK CLEANING, REMOVAL OF SEDIMENT OIL OR MISCELLANEOUS HYDROCARBONS, AND MUST BE PRESENTED WITH TANK BOTTOMS, SEDIMENT OIL OR MISCELLANEOUS HYDROCARBONS AT THE TREATING PLANT TO WHICH IT IS DELIVERED.

DISTRIBUTION BY OCD	
<input checked="" type="checkbox"/>	Santa Fe
<input type="checkbox"/>	File
<input type="checkbox"/>	Operator
<input type="checkbox"/>	Transporter (2)

148.03
177.08

District I
1625 N. French Dr., Hobbs, NM 88240
District II
811 South First, Artesia, NM 88210
District III
1000 Rio Brazos Road, Aztec, NM 87410
District IV
2040 South Pacheco, Santa Fe, NM 87505

State of New Mexico
Energy Minerals and Natural Resources

Oil Conservation Division
2040 South Pacheco
Santa Fe, NM 87505

Form C-117 A
Revised March 17, 1999

Submit 5 Copies to
Appropriate District Office

PERMIT NO. A-14022

TANK CLEANING, SEDIMENT OIL REMOVAL, TRANSPORTATION OF MISCELLANEOUS HYDROCARBONS AND DISPOSAL PERMIT

Operator or Owner Dakota Resources Address 911 N. midkiff Rd Midland Tx 79701
Lease or Facility Name Big Eddy 100 SWD Location 8-21-28
U.L. - Sec. - Twp. - Rge.

OPERATION TO BE PERFORMED:

☐ Tank Cleaning ☐ Sediment Oil Removal ☒ Transportation of Miscellaneous Hydrocarbons

Operator or Owner Representative authorizing work mike

Date Work to be Performed 6-13-7

TANK CLEANING DATA

Tank Number _____

Volume _____

Tank Type _____

Volume Below Load Line _____

SEDIMENT OIL OR MISCELLANEOUS HYDROCARBON DATA

Sediment Oil from: ☐ Pit ☐ Cellar ☐ Other

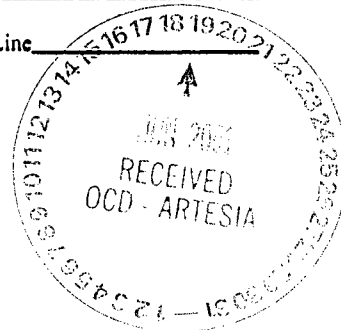
MISCELLANEOUS OIL

Tank Bottoms From: ☐ Pipeline Station ☐ Crude Terminal ☐ Refinery ☐ Other*

Catchings From: ☐ Gasoline Plant ☐ Gathering Lines ☒ Salt Water Disposal System ☐ Other*

☐ Pipeline Break Oil or Spill

*Other (Explain) _____



VOLUME AND DESTINATION:

Estimated Volume 190 Bbls.

Field test volume of good oil 192.41 Bbls.
(Not required prior to Division approval)

Destination (Name and Location of treating plant or other facility) Tenex Operating 11100 S Eunice Highway
18 Hobbs Nm 88241

DESTRUCTION OF SEDIMENT OIL BY:

☐ Burning ☐ Pit Disposal ☐ Use on Roads or firewalls ☐ Other

(Explain) _____

Location of Destruction _____

Justification of Destruction _____

CERTIFICATION: (APPLICATION MAY BE MADE BY EITHER OF THE FOLLOWING)

I hereby certify that the information above is true and complete to the best of my knowledge and belief.

Owner _____

Transporter Tenex Operating

By _____

Address P.O. Box 308 Hobbs Nm 88241

Title _____

Signature [Signature]

Date _____

Title Plant manager Date 6-13-7

OIL CONSERVATION DIVISION

Approved By [Signature]

Title Clerk spec.

Date 7-20-01

A COPY OF THIS FORM MUST BE ON LOCATION DURING TANK CLEANING, REMOVAL OF SEDIMENT OIL OR MISCELLANEOUS HYDROCARBONS, AND MUST BE PRESENTED WITH TANK BOTTOMS, SEDIMENT OIL OR MISCELLANEOUS HYDROCARBONS AT THE TREATING PLANT TO WHICH IT IS DELIVERED.

DISTRIBUTION BY OCD	
<input checked="" type="checkbox"/>	Santa Fe
<input type="checkbox"/>	File
<input type="checkbox"/>	Operator
<input type="checkbox"/>	Transporter (2)

District I
1625 N. French Dr., Hobbs, NM 88240
District II
811 South First, Artesia, NM 88210
District III
1000 Rio Brazos Road, Aztec, NM 87410
District IV
2040 South Pacheco, Santa Fe, NM 87505

State of New Mexico
Energy Minerals and Natural Resources

Oil Conservation Division
2040 South Pacheco
Santa Fe, NM 87505

Form C-117 A
Revised March 17, 1999

Submit 5 Copies to
Appropriate District Office

PERMIT NO. A-14013

TANK CLEANING, SEDIMENT OIL REMOVAL, TRANSPORTATION OF MISCELLANEOUS HYDROCARBONS AND DISPOSAL PERMIT

Operator or Owner Loco Hills Water Disposal Address Box 68 Loco Hills NM 88255
Lease or Facility Name Loco Hills SWD Location 16-17-30
U.L. - Sec. - Twp. - Rge.

OPERATION TO BE PERFORMED:

☐ Tank Cleaning ☐ Sediment Oil Removal ☒ Transportation of Miscellaneous Hydrocarbons

Operator or Owner Representative authorizing work Dick

Date Work to be Performed 6-9-1

TANK CLEANING DATA Tank Number _____ Volume _____

Tank Type _____ Volume Below Load Line _____

SEDIMENT OIL OR MISCELLANEOUS HYDROCARBON DATA

Sediment Oil from: ☐ Pit ☐ Cellar ☐ Other

MISCELLANEOUS OIL

Tank Bottoms From: ☐ Pipeline Station ☐ Crude Terminal ☐ Refinery ☐ Other*

Catchings From: ☐ Gasoline Plant ☐ Gathering Lines ☒ Salt Water Disposal System ☐ Other*

☐ Pipeline Break Oil or Spill

*Other (Explain) _____

VOLUME AND DESTINATION: Estimated Volume 375 Bbls. Field test volume of good oil 388 Bbls.
(Not required prior to Division approval)

Destination (Name and Location of treating plant or other facility) Jenex Operating 11100 S Eunice
Highway 18 Hobbs NM 88241

DESTRUCTION OF SEDIMENT OIL BY: ☐ Burning ☐ Pit Disposal ☐ Use on Roads or firewalls ☐ Other

(Explain) _____

Location of Destruction _____

Justification of Destruction _____

CERTIFICATION: (APPLICATION MAY BE MADE BY EITHER OF THE FOLLOWING)

I hereby certify that the information above is true and complete to the best of my knowledge and belief.

Owner _____

Transporter Jenex Operating

By _____

Address P.O. Box 308 Hobbs NM 88241

Title _____

Signature [Signature]

Date _____

Title Plant Manager

Date 6-8-1

OIL CONSERVATION DIVISION

Approved By [Signature]

Title Clerk spec.

Date 7/20/01

A COPY OF THIS FORM MUST BE ON LOCATION DURING TANK CLEANING, REMOVAL OF SEDIMENT OIL OR MISCELLANEOUS HYDROCARBONS, AND MUST BE PRESENTED WITH TANK BOTTOMS, SEDIMENT OIL OR MISCELLANEOUS HYDROCARBONS AT THE TREATING PLANT TO WHICH IT IS DELIVERED.

DISTRIBUTION BY OCD	
<input checked="" type="checkbox"/>	Santa Fe
<input type="checkbox"/>	File
<input type="checkbox"/>	Operator
<input type="checkbox"/>	Transporter (2)

195.98
192.02

District I
1625 N. French Dr., Hobbs, NM 88240
District II
811 South First, Artesia, NM 88210
District III
1000 Rio Brazos Road, Aztec, NM 87410
District IV
2040 South Pacheco, Santa Fe, NM 87505

State of New Mexico
Energy Minerals and Natural Resources

Oil Conservation Division
2040 South Pacheco
Santa Fe, NM 87505

Form C-117 A
Revised March 17, 1999

Submit 5 Copies to
Appropriate District Office

PERMIT NO. A-13142

TANK CLEANING, SEDIMENT OIL REMOVAL, TRANSPORTATION OF MISCELLANEOUS HYDROCARBONS AND DISPOSAL PERMIT

Operator or Owner Loco Hills Water Disposal Address Box 68 Loco Hills NM 88255
Lease or Facility Name Loco Hills SWD Location 16-17-30
U.L. - Sec. - Twp. - Rge.

OPERATION TO BE PERFORMED:

☐ Tank Cleaning ☐ Sediment Oil Removal ☒ Transportation of Miscellaneous Hydrocarbons

Operator or Owner Representative authorizing work Bill

Date Work to be Performed 8-29-1

TANK CLEANING DATA Tank Number _____ Volume _____

Tank Type _____ Volume Below Load Line _____
SEDIMENT OIL OR MISCELLANEOUS HYDROCARBON DATA

Sediment Oil from: ☐ Pit ☐ Cellar ☐ Other

MISCELLANEOUS OIL

Tank Bottoms From: ☐ Pipeline Station ☐ Crude Terminal ☐ Refinery ☐ Other*

Catchings From: ☐ Gasoline Plant ☐ Gathering Lines ☒ Salt Water Disposal System ☐ Other*

☐ Pipeline Break Oil or Spill

*Other (Explain) _____



VOLUME AND DESTINATION: Estimated Volume 380 Bbls. Field test volume of good oil 369.86 Bbls.
(Not required prior to Division approval)

Destination (Name and Location of treating plant or other facility) Jenex Operating 11100 S Eunice Highway 18
P O Box 308 Hobbs NM 88241

DESTRUCTION OF SEDIMENT OIL BY: ☐ Burning ☐ Pit Disposal ☐ Use on Roads or firewalls ☐ Other

(Explain) _____

Location of Destruction _____

Justification of Destruction _____

CERTIFICATION: (APPLICATION MAY BE MADE BY EITHER OF THE FOLLOWING)

I hereby certify that the information above is true and complete to the best of my knowledge and belief.

Owner _____

Transporter Jenex Operating

By _____

Address P O Box 308 Hobbs NM 88241

Title _____

Signature [Signature]

Date _____

Title Plant Manager Date 8-29-1

OIL CONSERVATION DIVISION

Approved By [Signature] Title Clerk spec. Date 9-7-01

A COPY OF THIS FORM MUST BE ON LOCATION DURING TANK CLEANING, REMOVAL OF SEDIMENT OIL OR MISCELLANEOUS HYDROCARBONS, AND MUST BE PRESENTED WITH TANK BOTTOMS, SEDIMENT OIL OR MISCELLANEOUS HYDROCARBONS AT THE TREATING PLANT TO WHICH IT IS DELIVERED.

DISTRIBUTION BY OCD	
<input checked="" type="checkbox"/>	Santa Fe
<input type="checkbox"/>	File
<input type="checkbox"/>	Operator
<input type="checkbox"/>	Transporter (2)

11364-185.49
11855-184.37

District I
1625 N. French Dr., Hobbs, NM 88240
District II
811 South First, Artesia, NM 88210
District III
1000 Rio Brazos Road, Aztec, NM 87410
District IV
2040 South Pacheco, Santa Fe, NM 87505

State of New Mexico
Energy Minerals and Natural Resources

Oil Conservation Division
2040 South Pacheco
Santa Fe, NM 87505

Form C-117 A
Revised March 17, 1999

Submit 5 Copies to
Appropriate District Office

PERMIT NO. A-13134

TANK CLEANING, SEDIMENT OIL REMOVAL, TRANSPORTATION OF MISCELLANEOUS HYDROCARBONS AND DISPOSAL PERMIT

Operator or Owner MWS producing Address Box 1404 Stanton Tx 79782
Lease or Facility Name State DO Location 36-22-27
U.L. - Sec. - Twp. - Rge.

OPERATION TO BE PERFORMED:

☐ Tank Cleaning ☐ Sediment Oil Removal ☒ Transportation of Miscellaneous Hydrocarbons

Operator or Owner Representative authorizing work mike

Date Work to be Performed 8-23-1

TANK CLEANING DATA Tank Number _____ Volume _____

Tank Type _____

Volume Below Load Line _____

SEDIMENT OIL OR MISCELLANEOUS HYDROCARBON DATA

Sediment Oil from: ☐ Pit ☐ Cellar ☐ Other

MISCELLANEOUS OIL

Tank Bottoms From: ☐ Pipeline Station ☐ Crude Terminal ☐ Refinery ☐ Other*

Catchings From: ☐ Gasoline Plant ☐ Gathering Lines ☒ Salt Water Disposal System ☐ Other*

☐ Pipeline Break Oil or Spill

*Other (Explain) _____



VOLUME AND DESTINATION: Estimated Volume 190 Bbls. Field test volume of good oil 179.71 Bbls.
(Not required prior to Division approval)

Destination (Name and Location of treating plant or other facility) Jenex Operating 11100 S Eunice Highway 18
P O Box 308 Hobbs NM 88241

DESTRUCTION OF SEDIMENT OIL BY: ☐ Burning ☐ Pit Disposal ☐ Use on Roads or firewalls ☐ Other

(Explain) _____

Location of Destruction _____

Justification of Destruction _____

CERTIFICATION: (APPLICATION MAY BE MADE BY EITHER OF THE FOLLOWING)

I hereby certify that the information above is true and complete to the best of my knowledge and belief.

Owner _____

Transporter Jenex Operating

By _____

Address P O Box 308 Hobbs NM 88241

Title _____

Signature [Signature]

Date _____

Title Plant Manager Date 8-23-1

OIL CONSERVATION DIVISION

Approved By [Signature] Title Clerk spec Date AUG 31 2001

A COPY OF THIS FORM MUST BE ON LOCATION DURING TANK CLEANING, REMOVAL OF SEDIMENT OIL OR MISCELLANEOUS HYDROCARBONS, AND MUST BE PRESENTED WITH TANK BOTTOMS, SEDIMENT OIL OR MISCELLANEOUS HYDROCARBONS AT THE TREATING PLANT TO WHICH IT IS DELIVERED.

DISTRIBUTION BY OCD	
<input checked="" type="checkbox"/>	Santa Fe
<input type="checkbox"/>	File
<input type="checkbox"/>	Operator
<input type="checkbox"/>	Transporter (2)

District I
1625 N. French Dr., Hobbs, NM 88240
District II
811 South First, Artesia, NM 88210
District III
1000 Rio Brazos Road, Aztec, NM 87410
District IV
2040 South Pacheco, Santa Fe, NM 87505

State of New Mexico
Energy Minerals and Natural Resources

Oil Conservation Division
2040 South Pacheco
Santa Fe, NM 87505

Form C-117 A
Revised March 17, 1999

Submit 5 Copies to
Appropriate District Office

PERMIT NO. A-13125

TANK CLEANING, SEDIMENT OIL REMOVAL, TRANSPORTATION OF MISCELLANEOUS HYDROCARBONS AND DISPOSAL PERMIT

Operator or Owner Loco Hills Water Disposal Address Box 68 Loco Hills NM 88255
Lease or Facility Name Loco Hills SWD Location 16-17-30
U.L. - Sec. - Twp. - Rge.

OPERATION TO BE PERFORMED:

☐ Tank Cleaning ☐ Sediment Oil Removal ☒ Transportation of Miscellaneous Hydrocarbons

Operator or Owner Representative authorizing work Dick

Date Work to be Performed 8-17-01

TANK CLEANING DATA

Tank Number _____

Volume _____

Tank Type _____

Volume Below Load Line _____

SEDIMENT OIL OR MISCELLANEOUS HYDROCARBON DATA

Sediment Oil from: ☐ Pit ☐ Cellar ☐ Other

MISCELLANEOUS OIL

Tank Bottoms From: ☐ Pipeline Station ☐ Crude Terminal ☐ Refinery ☐ Other*

Catchings From: ☐ Gasoline Plant ☐ Gathering Lines ☒ Salt Water Disposal System ☐ Other*

☐ Pipeline Break Oil or Spill

*Other (Explain) _____

VOLUME AND DESTINATION:

Estimated Volume 380 Bbls.

Field test volume of good oil 367.89 Bbls.
(Not required prior to Division approval)

Destination (Name and Location of treating plant or other facility) Jenex Operating 11100 S Eunice Highway 18
P O Box 308 Hobbs NM 88241

DESTRUCTION OF SEDIMENT OIL BY:

☐ Burning ☐ Pit Disposal ☐ Use on Roads or firewalls ☐ Other

(Explain) _____

Location of Destruction _____

Justification of Destruction _____

CERTIFICATION: (APPLICATION MAY BE MADE BY EITHER OF THE FOLLOWING)

I hereby certify that the information above is true and complete to the best of my knowledge and belief.

Owner _____

Transporter Jenex Operating

By _____

Address P O Box 308 Hobbs NM 88241

Title _____

Signature [Signature]

Date _____

Title Plant Manager

Date 8-

OIL CONSERVATION DIVISION

Approved By [Signature]

Title Clerk spec.

Date AUG 31 2001

A COPY OF THIS FORM MUST BE ON LOCATION DURING TANK CLEANING, REMOVAL OF SEDIMENT OIL OR MISCELLANEOUS HYDROCARBONS, AND MUST BE PRESENTED WITH TANK BOTTOMS, SEDIMENT OIL OR MISCELLANEOUS HYDROCARBONS AT THE TREATING PLANT TO WHICH IT IS DELIVERED.

DISTRIBUTION BY OCD	
<input checked="" type="checkbox"/>	Santa Fe
<input type="checkbox"/>	File
<input type="checkbox"/>	Operator
<input type="checkbox"/>	Transporter (2)

182.78 - 11700
185.11 - 11890

District I
1625 N. French Dr., Hobbs, NM 88240
District II
811 South First, Artesia, NM 88210
District III
1000 Rio Brazos Road, Aztec, NM 87410
District IV
2040 South Pacheco, Santa Fe, NM 87505

State of New Mexico
Energy Minerals and Natural Resources

Oil Conservation Division
2040 South Pacheco
Santa Fe, NM 87505

Form C-117 A
Revised March 17, 1999

Submit 5 Copies to
Appropriate District Office

PERMIT NO. A-13124

TANK CLEANING, SEDIMENT OIL REMOVAL, TRANSPORTATION OF MISCELLANEOUS HYDROCARBONS AND DISPOSAL PERMIT

Operator or Owner Dakota Resources Address 911 N. midl. St. Midland Tx 79701
Lease or Facility Name Big Eddy 100 SWD Location 8-21-28
U.L. - Sec. - Twp. - Rge.

OPERATION TO BE PERFORMED:

☐ Tank Cleaning ☐ Sediment Oil Removal ☒ Transportation of Miscellaneous Hydrocarbons

Operator or Owner Representative authorizing work Mike

Date Work to be Performed 8-15-1

TANK CLEANING DATA Tank Number _____ Volume _____

Tank Type _____ Volume Below Load Line _____

SEDIMENT OIL OR MISCELLANEOUS HYDROCARBON DATA

Sediment Oil from: ☐ Pit ☐ Cellar ☐ Other

MISCELLANEOUS OIL

Tank Bottoms From: ☐ Pipeline Station ☐ Crude Terminal ☐ Refinery ☐ Other

Catchings From: ☐ Gasoline Plant ☐ Gathering Lines ☒ Salt Water Disposal System ☐ Other

☐ Pipeline Break Oil or Spill

*Other (Explain) _____

VOLUME AND DESTINATION: Estimated Volume 190 Bbls. Field test volume of good oil 187.343 Bbls.
(Not required prior to Division approval)

Destination (Name and Location of treating plant or other facility) Jenex Operating 11100 S Eunice Highway 18
P O Box 308 Hobbs NM 88241

DESTRUCTION OF SEDIMENT OIL BY: ☐ Burning ☐ Pit Disposal ☐ Use on Roads or firewalls ☐ Other

(Explain) _____

Location of Destruction _____

Justification of Destruction _____

CERTIFICATION: (APPLICATION MAY BE MADE BY EITHER OF THE FOLLOWING)

I hereby certify that the information above is true and complete to the best of my knowledge and belief.

Owner _____

Transporter Jenex Operating

By _____

Address P O Box 308 Hobbs NM 88241

Title _____

Signature [Signature]

Date _____

Title Plant Manager Date 8-15-1

OIL CONSERVATION DIVISION

Approved By [Signature] Title Clerk spec. Date AUG 31 2001

A COPY OF THIS FORM MUST BE ON LOCATION DURING TANK CLEANING, REMOVAL OF SEDIMENT OIL OR MISCELLANEOUS HYDROCARBONS, AND MUST BE PRESENTED WITH TANK BOTTOMS, SEDIMENT OIL OR MISCELLANEOUS HYDROCARBONS AT THE TREATING PLANT TO WHICH IT IS DELIVERED.

DISTRIBUTION BY OCD	
<input checked="" type="checkbox"/>	Santa Fe
<input type="checkbox"/>	File
<input type="checkbox"/>	Operator
<input type="checkbox"/>	Transporter (2)

District I
1625 N. French Dr., Hobbs, NM 88240
District II
811 South First, Artesia, NM 88210
District III
1000 Rio Brazos Road, Aztec, NM 87410
District IV
2040 South Pacheco, Santa Fe, NM 87505

State of New Mexico
Energy Minerals and Natural Resources

Oil Conservation Division
2040 South Pacheco
Santa Fe, NM 87505

Form C-117 A
Revised March 17, 1999

Submit 5 Copies to
Appropriate District Office

PERMIT NO. H-23959

TANK CLEANING, SEDIMENT OIL REMOVAL, TRANSPORTATION OF MISCELLANEOUS HYDROCARBONS AND DISPOSAL PERMIT

Operator or Owner E.G.L. Address Box 10886 midland Tx 79702
Lease or Facility Name Arco St. #2 Location 16-18-35
U.L. - Sec. - Twp. - Rge.

OPERATION TO BE PERFORMED:

☐ Tank Cleaning ☐ Sediment Oil Removal ☒ Transportation of Miscellaneous Hydrocarbons

Operator or Owner Representative authorizing work Dale

Date Work to be Performed 9-25-1

TANK CLEANING DATA Tank Number _____ Volume _____

Tank Type _____ Volume Below Load Line _____
SEDIMENT OIL OR MISCELLANEOUS HYDROCARBON DATA

Sediment Oil from: ☐ Pit ☐ Cellar ☐ Other

MISCELLANEOUS OIL

Tank Bottoms From: ☐ Pipeline Station ☐ Crude Terminal ☐ Refinery ☐ Other*

Catchings From: ☐ Gasoline Plant ☐ Gathering Lines ☒ Salt Water Disposal System ☐ Other*

☐ Pipeline Break Oil or Spill

*Other (Explain) _____

VOLUME AND DESTINATION: Estimated Volume 100 Bbls. Field test volume of good oil 115.17 Bbls.
(Not required prior to Division approval)

Destination (Name and Location of treating plant or other facility) Jenex Operating 11100 S Eunice Highway 18
P O Box 308 Hobbs NM 88241

DESTRUCTION OF SEDIMENT OIL BY: ☐ Burning ☐ Pit Disposal ☐ Use on Roads or firewalls ☐ Other

(Explain) _____

Location of Destruction _____

Justification of Destruction _____

CERTIFICATION: (APPLICATION MAY BE MADE BY EITHER OF THE FOLLOWING)

I hereby certify that the information above is true and complete to the best of my knowledge and belief.

Owner _____

Transporter Jenex Operating

By _____

Address P O Box 308 Hobbs NM 88241

Title _____

Signature [Signature]

Date _____

Title Plant Manager Date 9-25-1

OIL CONSERVATION DIVISION

MARIE PETERSON
GEOLOGICAL / PETROLEUM
TECHNICIAN

Approved By Marie Peterson Title _____ Date _____

OCT 03 2001

A COPY OF THIS FORM MUST BE ON LOCATION DURING TANK CLEANING, REMOVAL OF SEDIMENT OIL OR MISCELLANEOUS HYDROCARBONS, AND MUST BE PRESENTED WITH TANK BOTTOMS, SEDIMENT OIL OR MISCELLANEOUS HYDROCARBONS AT THE TREATING PLANT TO WHICH IT IS DELIVERED.

DISTRIBUTION BY OCD	
	Santa Fe
	File
	Operator
	Transporter (2)



District I
1625 N. French Dr., Hobbs, NM 88240
District II
811 South First, Artesia, NM 88210
District III
1000 Rio Brazos Road, Aztec, NM 87410
District IV
2040 South Pacheco, Santa Fe, NM 87505

State of New Mexico
Energy Minerals and Natural Resources

Oil Conservation Division
2040 South Pacheco
Santa Fe, NM 87505

Form C-117 A
Revised March 17, 1999

Submit 5 Copies to
Appropriate District Office

PERMIT NO. H-23958

TANK CLEANING, SEDIMENT OIL REMOVAL, TRANSPORTATION OF MISCELLANEOUS HYDROCARBONS AND DISPOSAL PERMIT

Operator or Owner Rice Operating Address 122 W Taylor Hobbs NM 88240
Lease or Facility Name K-33 Location 33-19-37
U.L. - Sec. - Twp. - Rge.

OPERATION TO BE PERFORMED:

☐ Tank Cleaning ☐ Sediment Oil Removal ☒ Transportation of Miscellaneous Hydrocarbons

Operator or Owner Representative authorizing work Daniel

Date Work to be Performed 9-25-1

TANK CLEANING DATA

Tank Number _____

Volume _____

Tank Type _____

Volume Below Load Line _____

SEDIMENT OIL OR MISCELLANEOUS HYDROCARBON DATA

Sediment Oil from: ☐ Pit ☐ Cellar ☐ Other

MISCELLANEOUS OIL

Tank Bottoms From: ☐ Pipeline Station ☐ Crude Terminal ☐ Refinery ☐ Other*

Catchings From: ☐ Gasoline Plant ☐ Gathering Lines ☒ Salt Water Disposal System ☐ Other*

☐ Pipeline Break Oil or Spill

*Other (Explain) _____

VOLUME AND DESTINATION:

Estimated Volume 100 Bbls.

Field test volume of good oil 97.01 Bbls.
(Not required prior to Division approval)

Destination (Name and Location of treating plant or other facility) Jenex Operating 11100 S Eunice Highway 18
P O Box 308 Hobbs NM 88241

DESTRUCTION OF SEDIMENT OIL BY:

☐ Burning ☐ Pit Disposal ☐ Use on Roads or firewalls ☐ Other

(Explain) _____

Location of Destruction _____

Justification of Destruction _____

CERTIFICATION: (APPLICATION MAY BE MADE BY EITHER OF THE FOLLOWING)

I hereby certify that the information above is true and complete to the best of my knowledge and belief.

Owner _____

Transporter Jenex Operating

By _____

Address P O Box 308 Hobbs NM 88241

Title _____

Signature [Signature]

Date _____

Title Plant Manager

Date 9-25-1

OIL CONSERVATION DIVISION

Approved By Marie Peterson

Title

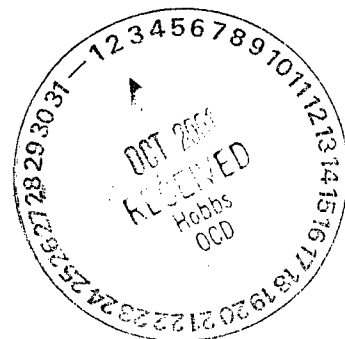
MARIE PETERSON
GEOLOGICAL / PETROLEUM
TECHNICIAN

Date

OCT 03 2001

A COPY OF THIS FORM MUST BE ON LOCATION DURING TANK CLEANING, REMOVAL OF SEDIMENT OIL OR MISCELLANEOUS HYDROCARBONS, AND MUST BE PRESENTED WITH TANK BOTTOMS, SEDIMENT OIL OR MISCELLANEOUS HYDROCARBONS AT THE TREATING PLANT TO WHICH IT IS DELIVERED.

DISTRIBUTION BY OCD	
	Santa Fe
	File
	Operator
	Transporter (2)



District I
1625 N. French Dr., Hobbs, NM 88240
District II
811 South First, Artesia, NM 88210
District III
1000 Rio Brazos Road, Aztec, NM 87410
District IV
2040 South Pacheco, Santa Fe, NM 87505

State of New Mexico
Energy Minerals and Natural Resources

Oil Conservation Division
2040 South Pacheco
Santa Fe, NM 87505

Form C-117 A
Revised March 17, 1999

Submit 5 Copies to
Appropriate District Office

PERMIT NO. H-23957

TANK CLEANING, SEDIMENT OIL REMOVAL, TRANSPORTATION OF MISCELLANEOUS HYDROCARBONS AND DISPOSAL PERMIT

Operator or Owner Rice Operating Address 122 W Taylor Hobbs NM 88240
Lease or Facility Name M-5 Location 5-20-37
U.L. - Sec. - Twp. - Rge.

OPERATION TO BE PERFORMED:

☐ Tank Cleaning ☐ Sediment Oil Removal ☒ Transportation of Miscellaneous Hydrocarbons

Operator or Owner Representative authorizing work Daniel

Date Work to be Performed 9-25-1

TANK CLEANING DATA

Tank Number _____

Volume _____

Tank Type _____

Volume Below Load Line _____

SEDIMENT OIL OR MISCELLANEOUS HYDROCARBON DATA

Sediment Oil from: ☐ Pit ☐ Cellar ☐ Other

MISCELLANEOUS OIL

Tank Bottoms From: ☐ Pipeline Station ☐ Crude Terminal ☐ Refinery ☐ Other*

Catchings From: ☐ Gasoline Plant ☐ Gathering Lines ☒ Salt Water Disposal System ☐ Other*

☐ Pipeline Break Oil or Spill

*Other (Explain) _____

VOLUME AND DESTINATION:

Estimated Volume 100 Bbls.

Field test volume of good oil 103.18 Bbls.
(Not required prior to Division approval)

Destination (Name and Location of treating plant or other facility) Jenex Operating 11100 S Eunice Highway 18
P O Box 308 Hobbs NM 88241

DESTRUCTION OF SEDIMENT OIL BY:

☐ Burning ☐ Pit Disposal ☐ Use on Roads or firewalls ☐ Other

(Explain) _____

Location of Destruction _____

Justification of Destruction _____

CERTIFICATION: (APPLICATION MAY BE MADE BY EITHER OF THE FOLLOWING)

I hereby certify that the information above is true and complete to the best of my knowledge and belief.

Owner _____

Transporter Jenex Operating

By _____

Address P O Box 308 Hobbs NM 88241

Title _____

Signature [Signature]

Date _____

Title Plant Manager

Date 9-25-1

OIL CONSERVATION DIVISION

Approved By Marie Peterson

Title


MARIE PETERSON
GEOLOGICAL / PETROLEUM
TECHNICIAN

Date

OCT 03 2001

A COPY OF THIS FORM MUST BE ON LOCATION DURING TANK CLEANING, REMOVAL OF SEDIMENT OIL OR MISCELLANEOUS HYDROCARBONS, AND MUST BE PRESENTED WITH TANK BOTTOMS, SEDIMENT OIL OR MISCELLANEOUS HYDROCARBONS AT THE TREATING PLANT TO WHICH IT IS DELIVERED.

DISTRIBUTION BY OCD	
	Santa Fe
	File
	Operator
	Transporter (2)



District I
1625 N. French Dr., Hobbs, NM 88240
District II
811 South First, Artesia, NM 88210
District III
1000 Rio Brazos Road, Aztec, NM 87410
District IV
2040 South Pacheco, Santa Fe, NM 87505

State of New Mexico
Energy Minerals and Natural Resources

Oil Conservation Division
2040 South Pacheco
Santa Fe, NM 87505

Form C-117 A
Revised March 17, 1999

Submit 5 Copies to
Appropriate District Office

PERMIT NO. H-23953

TANK CLEANING, SEDIMENT OIL REMOVAL, TRANSPORTATION OF MISCELLANEOUS HYDROCARBONS AND DISPOSAL PERMIT

Operator or Owner Basin Alliance Address Box 1378 Hobbs NM 88241
Lease or Facility Name A.J. State #1 SW Location 33-18-36
U.L. - Sec. - Twp. - Rge.

OPERATION TO BE PERFORMED:

☐ Tank Cleaning ☐ Sediment Oil Removal ☒ Transportation of Miscellaneous Hydrocarbons

Operator or Owner Representative authorizing work Hugo

Date Work to be Performed 9-24-1

TANK CLEANING DATA Tank Number _____ Volume _____

Tank Type _____ Volume Below Load Line _____
SEDIMENT OIL OR MISCELLANEOUS HYDROCARBON DATA

Sediment Oil from: ☐ Pit ☐ Cellar ☐ Other

MISCELLANEOUS OIL

Tank Bottoms From: ☐ Pipeline Station ☐ Crude Terminal ☐ Refinery ☐ Other*

Catchings From: ☐ Gasoline Plant ☐ Gathering Lines ☒ Salt Water Disposal System ☐ Other*

☐ Pipeline Break Oil or Spill

*Other (Explain) _____

VOLUME AND DESTINATION: Estimated Volume 190 Bbls. Field test volume of good oil 322.58 Bbls.
(Not required prior to Division approval)

Destination (Name and Location of treating plant or other facility) Jenex Operating 11100 S Eunice Highway 18
P O Box 308 Hobbs NM 88241

DESTRUCTION OF SEDIMENT OIL BY: ☐ Burning ☐ Pit Disposal ☐ Use on Roads or firewalls ☐ Other

(Explain) _____

Location of Destruction _____

Justification of Destruction _____

CERTIFICATION: (APPLICATION MAY BE MADE BY EITHER OF THE FOLLOWING)

I hereby certify that the information above is true and complete to the best of my knowledge and belief.

Owner _____

Transporter Jenex Operating

By _____

Address P O Box 308 Hobbs NM 88241

Title _____

Signature [Signature]

Date _____

Title Plant Manager Date 9-24-1

OIL CONSERVATION DIVISION

Approved By Marie Peterson Title _____

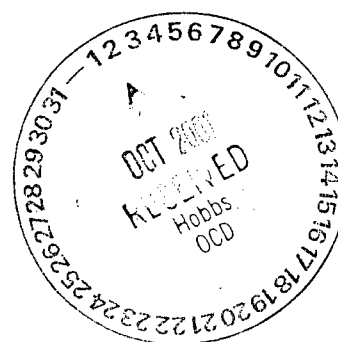
MARIE PETERSON
GEOLOGICAL / PETROLEUM
TECHNICIAN

Date OCT 03 2001

A COPY OF THIS FORM MUST BE ON LOCATION DURING TANK CLEANING, REMOVAL OF SEDIMENT OIL OR MISCELLANEOUS HYDROCARBONS, AND MUST BE PRESENTED WITH TANK BOTTOMS, SEDIMENT OIL OR MISCELLANEOUS HYDROCARBONS AT THE TREATING PLANT TO WHICH IT IS DELIVERED.

DISTRIBUTION BY OCD	
	Santa Fe
	File
	Operator
	Transporter (2)

183.31-12042
139.27-11995



District I
1625 N. French Dr., Hobbs, NM 88240
District II
811 South First, Artesia, NM 88210
District III
1000 Rio Brazos Road, Aztec, NM 87410
District IV
2040 South Pacheco, Santa Fe, NM 87505

State of New Mexico
Energy Minerals and Natural Resources

Oil Conservation Division
2040 South Pacheco
Santa Fe, NM 87505

Form C-117 A
Revised March 17, 1999

Submit 5 Copies to
Appropriate District Office

PERMIT NO. H-23952

TANK CLEANING, SEDIMENT OIL REMOVAL, TRANSPORTATION OF MISCELLANEOUS HYDROCARBONS AND DISPOSAL PERMIT

Operator or Owner Key Energy Address Box 99 Eunice NM 88231
Lease or Facility Name Christmas Location 28-22-37
U.L. - Sec. - Twp. - Rge.

OPERATION TO BE PERFORMED:

☐ Tank Cleaning ☐ Sediment Oil Removal ☒ Transportation of Miscellaneous Hydrocarbons

Operator or Owner Representative authorizing work Eddy

Date Work to be Performed 9-24-1

TANK CLEANING DATA Tank Number _____ Volume _____

Tank Type _____ Volume Below Load Line _____
SEDIMENT OIL OR MISCELLANEOUS HYDROCARBON DATA

Sediment Oil from: ☐ Pit ☐ Cellar ☐ Other

MISCELLANEOUS OIL

Tank Bottoms From: ☐ Pipeline Station ☐ Crude Terminal ☐ Refinery ☐ Other*

Catchings From: ☐ Gasoline Plant ☐ Gathering Lines ☒ Salt Water Disposal System ☐ Other*

☐ Pipeline Break Oil or Spill

*Other (Explain) _____

VOLUME AND DESTINATION: Estimated Volume 190 Bbls. Field test volume of good oil 176.25 Bbls.
(Not required prior to Division approval)

Destination (Name and Location of treating plant or other facility) Jenex Operating 11100 S Eunice Highway 18
P O Box 308 Hobbs NM 88241

DESTRUCTION OF SEDIMENT OIL BY: ☐ Burning ☐ Pit Disposal ☐ Use on Roads or firewalls ☐ Other

(Explain) _____

Location of Destruction _____

Justification of Destruction _____

CERTIFICATION: (APPLICATION MAY BE MADE BY EITHER OF THE FOLLOWING)

I hereby certify that the information above is true and complete to the best of my knowledge and belief.

Owner _____

Transporter Jenex Operating

By _____

Address P O Box 308 Hobbs NM 88241

Title _____

Signature [Signature]

Date _____

Title Plant Manager Date 9-24-1

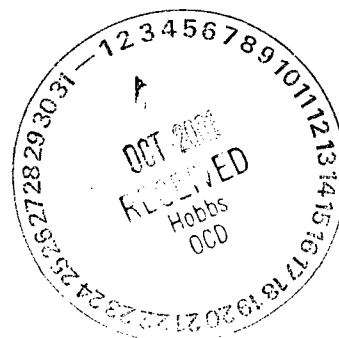
OIL CONSERVATION DIVISION

MARIE PETERSON
GEOLOGICAL / PETROLEUM
TECHNICIAN

Approved By Marie Peterson Title _____ Date OCT 03 2001

A COPY OF THIS FORM MUST BE ON LOCATION DURING TANK CLEANING, REMOVAL OF SEDIMENT OIL OR MISCELLANEOUS HYDROCARBONS, AND MUST BE PRESENTED WITH TANK BOTTOMS, SEDIMENT OIL OR MISCELLANEOUS HYDROCARBONS AT THE TREATING PLANT TO WHICH IT IS DELIVERED.

DISTRIBUTION BY OCD	
	Santa Fe
	File
	Operator
	Transporter (2)



District I
1625 N. French Dr., Hobbs, NM 88240
District II
811 South First, Artesia, NM 88210
District III
1000 Rio Brazos Road, Aztec, NM 87410
District IV
2040 South Pacheco, Santa Fe, NM 87505

State of New Mexico
Energy Minerals and Natural Resources

Oil Conservation Division
2040 South Pacheco
Santa Fe, NM 87505

Form C-117 A
Revised March 17, 1999

Submit 5 Copies to
Appropriate District Office

PERMIT NO. H-23951

TANK CLEANING, SEDIMENT OIL REMOVAL, TRANSPORTATION OF MISCELLANEOUS HYDROCARBONS AND DISPOSAL PERMIT

Operator or Owner Rice Operating Address 122 W Taylor Hobbs NM 88240
Lease or Facility Name B-12 Location 12-25-37
U.L. - Sec. - Twp. - Rge.

OPERATION TO BE PERFORMED:

☐ Tank Cleaning ☐ Sediment Oil Removal ☒ Transportation of Miscellaneous Hydrocarbons

Operator or Owner Representative authorizing work JON

Date Work to be Performed 9-23-1

TANK CLEANING DATA Tank Number _____ Volume _____

Tank Type _____ Volume Below Load Line _____

SEDIMENT OIL OR MISCELLANEOUS HYDROCARBON DATA

Sediment Oil from: ☐ Pit ☐ Cellar ☐ Other

MISCELLANEOUS OIL

Tank Bottoms From: ☐ Pipeline Station ☐ Crude Terminal ☐ Refinery ☐ Other*

Catchings From: ☐ Gasoline Plant ☐ Gathering Lines ☒ Salt Water Disposal System ☐ Other*

☐ Pipeline Break Oil or Spill

*Other (Explain) _____

VOLUME AND DESTINATION: Estimated Volume 35 Bbls. Field test volume of good oil 34.73 Bbls.
(Not required prior to Division approval)

Destination (Name and Location of treating plant or other facility) Jenex Operating 11100 S Eunice Highway 18
P O Box 308 Hobbs NM 88241

DESTRUCTION OF SEDIMENT OIL BY: ☐ Burning ☐ Pit Disposal ☐ Use on Roads or firewalls ☐ Other

(Explain) _____

Location of Destruction _____

Justification of Destruction _____

CERTIFICATION: (APPLICATION MAY BE MADE BY EITHER OF THE FOLLOWING)

I hereby certify that the information above is true and complete to the best of my knowledge and belief.

Owner _____

Transporter Jenex Operating

By _____

Address P O Box 308 Hobbs NM 88241

Title _____

Signature [Signature]

Date _____

Title Plant Manager Date _____


OIL CONSERVATION DIVISION

Approved By Marie Peterson Title TECHNICIAN Date OCT 03 2001

MARIE PETERSON
GEOLOGICAL / PETROLEUM
TECHNICIAN

A COPY OF THIS FORM MUST BE ON LOCATION DURING TANK CLEANING, REMOVAL OF SEDIMENT OIL OR MISCELLANEOUS HYDROCARBONS, AND MUST BE PRESENTED WITH TANK BOTTOMS, SEDIMENT OIL OR MISCELLANEOUS HYDROCARBONS AT THE TREATING PLANT TO WHICH IT IS DELIVERED.

DISTRIBUTION BY OCD	
	Santa Fe
	File
	Operator
	Transporter (2)



District I
1625 N. French Dr., Hobbs, NM 88240
District II
811 South First, Artesia, NM 88210
District III
1000 Rio Brazos Road, Aztec, NM 87410
District IV
2040 South Pacheco, Santa Fe, NM 87505

State of New Mexico
Energy Minerals and Natural Resources

Oil Conservation Division
2040 South Pacheco
Santa Fe, NM 87505

Form C-117 A
Revised March 17, 1999

Submit 5 Copies to
Appropriate District Office

PERMIT NO. H-23950

TANK CLEANING, SEDIMENT OIL REMOVAL, TRANSPORTATION OF MISCELLANEOUS HYDROCARBONS AND DISPOSAL PERMIT

Operator or Owner Rice Operating Address 122 W Taylor Hobbs NM 88240
Lease or Facility Name H-2 Location 2-26-37
U.L. - Sec. - Twp. - Rge.

OPERATION TO BE PERFORMED:

☐ Tank Cleaning ☐ Sediment Oil Removal ☒ Transportation of Miscellaneous Hydrocarbons

Operator or Owner Representative authorizing work JON

Date Work to be Performed 9-23-1

TANK CLEANING DATA

Tank Number _____

Volume _____

Tank Type _____

Volume Below Load Line _____

SEDIMENT OIL OR MISCELLANEOUS HYDROCARBON DATA

Sediment Oil from: ☐ Pit ☐ Cellar ☐ Other

MISCELLANEOUS OIL

Tank Bottoms From: ☐ Pipeline Station ☐ Crude Terminal ☐ Refinery ☐ Other*

Catchings From: ☐ Gasoline Plant ☐ Gathering Lines ☒ Salt Water Disposal System ☐ Other*

☐ Pipeline Break Oil or Spill

*Other (Explain) _____

VOLUME AND DESTINATION:

Estimated Volume 25 Bbls.

Field test volume of good oil 8.919 Bbls.
(Not required prior to Division approval)

Destination (Name and Location of treating plant or other facility) Jenex Operating 11100 S Eunice Highway 18
P O Box 308 Hobbs NM 88241

DESTRUCTION OF SEDIMENT OIL BY:

☐ Burning ☐ Pit Disposal ☐ Use on Roads or firewalls ☐ Other

(Explain) _____

Location of Destruction _____

Justification of Destruction _____

CERTIFICATION: (APPLICATION MAY BE MADE BY EITHER OF THE FOLLOWING)

I hereby certify that the information above is true and complete to the best of my knowledge and belief.

Owner _____

Transporter Jenex Operating

By _____

Address P O Box 308 Hobbs NM 88241

Title _____

Signature [Signature]

Date _____

Title Plant Manager

Date _____

OIL CONSERVATION DIVISION

MARIE PETERSON
GEOLOGICAL / PETROLEUM
TECHNICIAN


Approved By Marie Peterson

Title _____

Date OCT 03 2001

A COPY OF THIS FORM MUST BE ON LOCATION DURING TANK CLEANING, REMOVAL OF SEDIMENT OIL OR MISCELLANEOUS HYDROCARBONS, AND MUST BE PRESENTED WITH TANK BOTTOMS, SEDIMENT OIL OR MISCELLANEOUS HYDROCARBONS AT THE TREATING PLANT TO WHICH IT IS DELIVERED.

DISTRIBUTION BY OCD	
	Santa Fe
	File
	Operator
	Transporter (2)



District I
1625 N. French Dr., Hobbs, NM 88240
District II
811 South First, Artesia, NM 88210
District III
1000 Rio Brazos Road, Aztec, NM 87410
District IV
2040 South Pacheco, Santa Fe, NM 87505

State of New Mexico
Energy Minerals and Natural Resources

Oil Conservation Division
2040 South Pacheco
Santa Fe, NM 87505

Form C-117 A
Revised March 17, 1999

Submit 5 Copies to
Appropriate District Office

PERMIT NO. H-23949

TANK CLEANING, SEDIMENT OIL REMOVAL, TRANSPORTATION OF MISCELLANEOUS HYDROCARBONS AND DISPOSAL PERMIT

Operator or Owner Rice Operating Address 122 W Taylor Hobbs Nm 88240
Lease or Facility Name N-18 Location 18-22-37
U.L. - Sec. - Twp. - Rge.

OPERATION TO BE PERFORMED:

☐ Tank Cleaning ☐ Sediment Oil Removal ☒ Transportation of Miscellaneous Hydrocarbons

Operator or Owner Representative authorizing work JON

Date Work to be Performed 9-22-1

TANK CLEANING DATA Tank Number _____ Volume _____

Tank Type _____ Volume Below Load Line _____

SEDIMENT OIL OR MISCELLANEOUS HYDROCARBON DATA

Sediment Oil from: ☐ Pit ☐ Cellar ☐ Other

MISCELLANEOUS OIL

Tank Bottoms From: ☐ Pipeline Station ☐ Crude Terminal ☐ Refinery ☐ Other*

Catchings From: ☐ Gasoline Plant ☐ Gathering Lines ☒ Salt Water Disposal System ☐ Other*

☐ Pipeline Break Oil or Spill

*Other (Explain) _____

VOLUME AND DESTINATION: Estimated Volume 70 Bbls. Field test volume of good oil 63.61 Bbls.
(Not required prior to Division approval)

Destination (Name and Location of treating plant or other facility) Jenex Operating 11100 S Eunice Highway 18
P O Box 308 Hobbs NM 88241

DESTRUCTION OF SEDIMENT OIL BY: ☐ Burning ☐ Pit Disposal ☐ Use on Roads or firewalls ☐ Other

(Explain) _____

Location of Destruction _____

Justification of Destruction _____

CERTIFICATION: (APPLICATION MAY BE MADE BY EITHER OF THE FOLLOWING)

I hereby certify that the information above is true and complete to the best of my knowledge and belief.

Owner _____

Transporter Jenex Operating

By _____

Address P O Box 308 Hobbs NM 88241

Title _____

Signature [Signature]

Date 9-22-1

Title Plant Manager Date 9-22-1


OIL CONSERVATION DIVISION

MARIE PETERSON
GEOLOGICAL / PETROLEUM
TECHNICIAN

Approved By Marie Peterson Title _____ Date OCT 03 2001

A COPY OF THIS FORM MUST BE ON LOCATION DURING TANK CLEANING, REMOVAL OF SEDIMENT OIL OR MISCELLANEOUS HYDROCARBONS, AND MUST BE PRESENTED WITH TANK BOTTOMS, SEDIMENT OIL OR MISCELLANEOUS HYDROCARBONS AT THE TREATING PLANT TO WHICH IT IS DELIVERED.

DISTRIBUTION BY OCD	
	Santa Fe
	File
	Operator
	Transporter (2)



District I
1625 N. French Dr., Hobbs, NM 88240
District II
811 South First, Artesia, NM 88210
District III
1000 Rio Brazos Road, Aztec, NM 87410
District IV
2040 South Pacheco, Santa Fe, NM 87505

State of New Mexico
Energy Minerals and Natural Resources

Oil Conservation Division
2040 South Pacheco
Santa Fe, NM 87505

Form C-117 A
Revised March 17, 1999

Submit 5 Copies to
Appropriate District Office

PERMIT NO. H-23948

TANK CLEANING, SEDIMENT OIL REMOVAL, TRANSPORTATION OF MISCELLANEOUS HYDROCARBONS AND DISPOSAL PERMIT

Operator or Owner Rice Operating Address 122 W Taylor Hobbs NM 88240
Lease or Facility Name C-2 Location 2-22-37
U.L. - Sec. - Twp. - Rge.

OPERATION TO BE PERFORMED:

☐ Tank Cleaning ☐ Sediment Oil Removal ☒ Transportation of Miscellaneous Hydrocarbons

Operator or Owner Representative authorizing work JON

Date Work to be Performed 9-22-01

TANK CLEANING DATA

Tank Number _____

Volume _____

Tank Type _____

Volume Below Load Line _____

SEDIMENT OIL OR MISCELLANEOUS HYDROCARBON DATA

Sediment Oil from: ☐ Pit ☐ Cellar ☐ Other

MISCELLANEOUS OIL

Tank Bottoms From:

☐ Pipeline Station ☐ Crude Terminal ☐ Refinery ☐ Other*

Catchings From:

☐ Gasoline Plant ☐ Gathering Lines ☒ Salt Water Disposal System ☐ Other*

☐ Pipeline Break Oil or Spill

*Other (Explain) _____

VOLUME AND DESTINATION:

Estimated Volume 50 Bbls.

Field test volume of good oil 47.27 Bbls.
(Not required prior to Division approval)

Destination (Name and Location of treating plant or other facility) Jenex Operating 11100 S Eunice Highway 18
P O Box 308 Hobbs NM 88241

DESTRUCTION OF SEDIMENT OIL BY:

☐ Burning ☐ Pit Disposal ☐ Use on Roads or firewalls ☐ Other

(Explain) _____

Location of Destruction _____

Justification of Destruction _____

CERTIFICATION: (APPLICATION MAY BE MADE BY EITHER OF THE FOLLOWING)

I hereby certify that the information above is true and complete to the best of my knowledge and belief.

Owner _____

Transporter Jenex Operating

By _____

Address P O Box 308 Hobbs NM 88241

Title _____

Signature [Signature]

Date _____

Title Plant Manager

Date 9-22-01

MARIE PETERSON

GEOLOGICAL / PETROLEUM
TECHNICIAN

OIL CONSERVATION DIVISION


Approved By Marie Peterson Title _____

Date OCT 03 2001

A COPY OF THIS FORM MUST BE ON LOCATION DURING TANK CLEANING, REMOVAL OF SEDIMENT OIL OR MISCELLANEOUS HYDROCARBONS, AND MUST BE PRESENTED WITH TANK BOTTOMS, SEDIMENT OIL OR MISCELLANEOUS HYDROCARBONS AT THE TREATING PLANT TO WHICH IT IS DELIVERED.

DISTRIBUTION BY OCD

	Santa Fe
	File
	Operator
	Transporter (2)



District I
1625 N. French Dr., Hobbs, NM 88240
District II
811 South First, Artesia, NM 88210
District III
1000 Rio Brazos Road, Aztec, NM 87410
District IV
2040 South Pacheco, Santa Fe, NM 87505

State of New Mexico
Energy Minerals and Natural Resources

Oil Conservation Division
2040 South Pacheco
Santa Fe, NM 87505

Form C-117 A
Revised March 17, 1999

Submit 5 Copies to
Appropriate District Office

PERMIT NO. H-23947

TANK CLEANING, SEDIMENT OIL REMOVAL, TRANSPORTATION OF MISCELLANEOUS HYDROCARBONS AND DISPOSAL PERMIT

Operator or Owner Rice Operating Address 122 W Taylor Hobbs NM 88240
Lease or Facility Name M-33 Location 33-20-37
U.L. - Sec. - Twp. - Rge.

OPERATION TO BE PERFORMED:

☐ Tank Cleaning ☐ Sediment Oil Removal ☒ Transportation of Miscellaneous Hydrocarbons

Operator or Owner Representative authorizing work JON

Date Work to be Performed 9-22-1

TANK CLEANING DATA

Tank Number _____

Volume _____

Tank Type _____

Volume Below Load Line _____

SEDIMENT OIL OR MISCELLANEOUS HYDROCARBON DATA

Sediment Oil from: ☐ Pit ☐ Cellar ☐ Other

MISCELLANEOUS OIL

Tank Bottoms From: ☐ Pipeline Station ☐ Crude Terminal ☐ Refinery ☐ Other*

Catchings From: ☐ Gasoline Plant ☐ Gathering Lines ☒ Salt Water Disposal System ☐ Other*

☐ Pipeline Break Oil or Spill

*Other (Explain) _____

VOLUME AND DESTINATION:

Estimated Volume 60 Bbls.

Field test volume of good oil 55.77 Bbls.
(Not required prior to Division approval)

Destination (Name and Location of treating plant or other facility) Jenex Operating 11100 S Eunice Highway 18
P O Box 308 Hobbs NM 88241

DESTRUCTION OF SEDIMENT OIL BY:

☐ Burning ☐ Pit Disposal ☐ Use on Roads or firewalls ☐ Other

(Explain) _____

Location of Destruction _____

Justification of Destruction _____

CERTIFICATION: (APPLICATION MAY BE MADE BY EITHER OF THE FOLLOWING)

I hereby certify that the information above is true and complete to the best of my knowledge and belief.

Owner _____

Transporter Jenex Operating

By _____

Address P O Box 308 Hobbs NM 88241

Title _____

Signature [Signature]

Date _____

Title Plant Manager

Date _____

OIL CONSERVATION DIVISION

MARIE PETERSON
GEOLOGICAL / PETROLEUM
TECHNICIAN

Approved By Marie Peterson


Title _____

Date _____

OCT 03 2001

A COPY OF THIS FORM MUST BE ON LOCATION DURING TANK CLEANING, REMOVAL OF SEDIMENT OIL OR MISCELLANEOUS HYDROCARBONS, AND MUST BE PRESENTED WITH TANK BOTTOMS, SEDIMENT OIL OR MISCELLANEOUS HYDROCARBONS AT THE TREATING PLANT TO WHICH IT IS DELIVERED.

DISTRIBUTION BY OCD	
	Santa Fe
	File
	Operator
	Transporter (2)



District I
1625 N. French Dr., Hobbs, NM 88240
District II
811 South First, Artesia, NM 88210
District III
1000 Rio Brazos Road, Aztec, NM 87410
District IV
2040 South Pacheco, Santa Fe, NM 87505

State of New Mexico
Energy Minerals and Natural Resources

Oil Conservation Division
2040 South Pacheco
Santa Fe, NM 87505

Form C-117 A
Revised March 17, 1999

Submit 5 Copies to
Appropriate District Office

PERMIT NO. H-23946

TANK CLEANING, SEDIMENT OIL REMOVAL, TRANSPORTATION OF MISCELLANEOUS HYDROCARBONS AND DISPOSAL PERMIT

Operator or Owner Gandy Corp. Address Box 827 Tatum NM 88267
Lease or Facility Name Gandy plant Location 11-10-35
U.L. - Sec. - Twp. - Rge.

OPERATION TO BE PERFORMED:

☐ Tank Cleaning ☐ Sediment Oil Removal ☒ Transportation of Miscellaneous Hydrocarbons

Operator or Owner Representative authorizing work Lewis

Date Work to be Performed 9-22-01 through 9-24-01

TANK CLEANING DATA Tank Number _____ Volume _____

Tank Type _____ Volume Below Load Line _____
SEDIMENT OIL OR MISCELLANEOUS HYDROCARBON DATA

Sediment Oil from: ☐ Pit ☐ Cellar ☐ Other

MISCELLANEOUS OIL

Tank Bottoms From: ☐ Pipeline Station ☐ Crude Terminal ☐ Refinery ☐ Other*

Catchings From: ☐ Gasoline Plant ☐ Gathering Lines ☒ Salt Water Disposal System ☐ Other*
☐ Pipeline Break Oil or Spill

*Other (Explain) _____

VOLUME AND DESTINATION: Estimated Volume 1520 Bbls. Field test volume of good oil 268.35 Bbls.
(Not required prior to Division approval)

Destination (Name and Location of treating plant or other facility) Jenex Operating 11100 S Eunice Highway 18
P O Box 308 Hobbs NM 88241

DESTRUCTION OF SEDIMENT OIL BY: ☐ Burning ☐ Pit Disposal ☐ Use on Roads or firewalls ☐ Other

(Explain) _____

Location of Destruction _____

Justification of Destruction _____

CERTIFICATION: (APPLICATION MAY BE MADE BY EITHER OF THE FOLLOWING)

I hereby certify that the information above is true and complete to the best of my knowledge and belief.

Owner _____

Transporter Jenex Operating

By _____

Address P O Box 308 Hobbs NM 88241

Title _____

Signature [Signature]

Date _____

Title Plant Manager Date 9-21-01

OIL CONSERVATION DIVISION

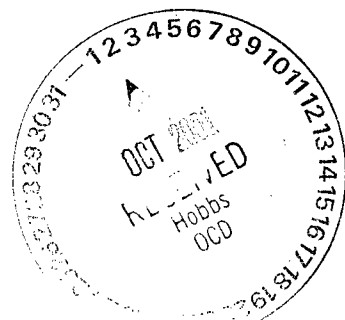
Approved By Marie Peterson Title MARIE PETERSON Date OCT 03 2001
GEOLOGICAL / PETROLEUM
TECHNICIAN

A COPY OF THIS FORM MUST BE ON LOCATION DURING TANK CLEANING, REMOVAL OF SEDIMENT OIL OR MISCELLANEOUS HYDROCARBONS, AND MUST BE PRESENTED WITH TANK BOTTOMS, SEDIMENT OIL OR MISCELLANEOUS HYDROCARBONS AT THE TREATING PLANT TO WHICH IT IS DELIVERED.

DISTRIBUTION BY OCD

	Santa Fe
	File
	Operator
	Transporter (2)

12004-193.77
12005-195.44



District I
1625 N. French Dr., Hobbs, NM 88240
District II
811 South First, Artesia, NM 88210
District III
1000 Rio Brazos Road, Aztec, NM 87410
District IV
2040 South Pacheco, Santa Fe, NM 87505

State of New Mexico
Energy Minerals and Natural Resources

Oil Conservation Division
2040 South Pacheco
Santa Fe, NM 87505

Form C-117 A
Revised March 17, 1999

Submit 5 Copies to
Appropriate District Office

PERMIT NO. H-23945

TANK CLEANING, SEDIMENT OIL REMOVAL, TRANSPORTATION OF MISCELLANEOUS HYDROCARBONS AND DISPOSAL PERMIT

Operator or Owner Rice Operating Address 122 W Taylor Hobbs NM 88240
Lease or Facility Name K-33 Location 33-19-37
U.L. - Sec. - Twp. - Rge.

OPERATION TO BE PERFORMED:

☐ Tank Cleaning ☐ Sediment Oil Removal ☒ Transportation of Miscellaneous Hydrocarbons

Operator or Owner Representative authorizing work Daniel

Date Work to be Performed 9-20-1

TANK CLEANING DATA Tank Number _____ Volume _____

Tank Type _____ Volume Below Load Line _____

SEDIMENT OIL OR MISCELLANEOUS HYDROCARBON DATA

Sediment Oil from: ☐ Pit ☐ Cellar ☐ Other

MISCELLANEOUS OIL

Tank Bottoms From: ☐ Pipeline Station ☐ Crude Terminal ☐ Refinery ☐ Other*

Catchings From: ☐ Gasoline Plant ☐ Gathering Lines ☒ Salt Water Disposal System ☐ Other*

☐ Pipeline Break Oil or Spill

*Other (Explain) _____

VOLUME AND DESTINATION: Estimated Volume 190 Bbls. Field test volume of good oil 240.36 Bbls.
(Not required prior to Division approval)

Destination (Name and Location of treating plant or other facility) Jenex Operating 11100 S Eunice Highway 18
P O Box 308 Hobbs NM 88241

DESTRUCTION OF SEDIMENT OIL BY: ☐ Burning ☐ Pit Disposal ☐ Use on Roads or firewalls ☐ Other

(Explain) _____

Location of Destruction _____

Justification of Destruction _____

CERTIFICATION: (APPLICATION MAY BE MADE BY EITHER OF THE FOLLOWING)

I hereby certify that the information above is true and complete to the best of my knowledge and belief.

Owner _____

Transporter Jenex Operating

By _____

Address P O Box 308 Hobbs NM 88241

Title _____

Signature [Signature]

Date _____

Title Plant Manager Date 9-20-1

OIL CONSERVATION DIVISION

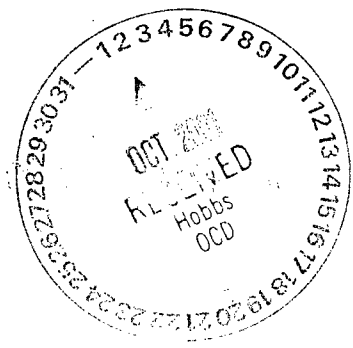
Approved By Marie Peterson Title _____ Date OCT 03 2001

MARIE PETERSON
GEOLOGICAL / PETROLEUM
TECHNICIAN

A COPY OF THIS FORM MUST BE ON LOCATION DURING TANK CLEANING, REMOVAL OF SEDIMENT OIL OR MISCELLANEOUS HYDROCARBONS, AND MUST BE PRESENTED WITH TANK BOTTOMS, SEDIMENT OIL OR MISCELLANEOUS HYDROCARBONS AT THE TREATING PLANT TO WHICH IT IS DELIVERED.

DISTRIBUTION BY OCD	
	Santa Fe
	File
	Operator
	Transporter (2)

175.28 - 12/07
65.08 - 12035



District I
1625 N. French Dr., Hobbs, NM 88240
District II
811 South First, Artesia, NM 88210
District III
1000 Rio Brazos Road, Aztec, NM 87410
District IV
2040 South Pacheco, Santa Fe, NM 87505

State of New Mexico
Energy Minerals and Natural Resources

Oil Conservation Division
2040 South Pacheco
Santa Fe, NM 87505

Form C-117 A
Revised March 17, 1999

Submit 5 Copies to
Appropriate District Office

PERMIT NO. H-23944

TANK CLEANING, SEDIMENT OIL REMOVAL, TRANSPORTATION OF MISCELLANEOUS HYDROCARBONS AND DISPOSAL PERMIT

Operator or Owner Key Energy Address Box 99 Eunice NM 88231
Lease or Facility Name Atha #1 Location 31-21-36
U.L. - Sec. - Twp. - Rge.

OPERATION TO BE PERFORMED:

☐ Tank Cleaning ☐ Sediment Oil Removal ☒ Transportation of Miscellaneous Hydrocarbons

Operator or Owner Representative authorizing work Eddy

Date Work to be Performed 9-21-1

TANK CLEANING DATA Tank Number _____ Volume _____

Tank Type _____ Volume Below Load Line _____
SEDIMENT OIL OR MISCELLANEOUS HYDROCARBON DATA

Sediment Oil from: ☐ Pit ☐ Cellar ☐ Other

MISCELLANEOUS OIL

Tank Bottoms From: ☐ Pipeline Station ☐ Crude Terminal ☐ Refinery ☐ Other*

Catchings From: ☐ Gasoline Plant ☐ Gathering Lines ☒ Salt Water Disposal System ☐ Other*

☐ Pipeline Break Oil or Spill

*Other (Explain) _____

VOLUME AND DESTINATION: Estimated Volume 190 Bbls. Field test volume of good oil 189.85 Bbls.
(Not required prior to Division approval)

Destination (Name and Location of treating plant or other facility) Jenex Operating 11100 S Eunice Highway 18
P O Box 308 Hobbs NM 88241

DESTRUCTION OF SEDIMENT OIL BY: ☐ Burning ☐ Pit Disposal ☐ Use on Roads or firewalls ☐ Other

(Explain) _____

Location of Destruction _____

Justification of Destruction _____

CERTIFICATION: (APPLICATION MAY BE MADE BY EITHER OF THE FOLLOWING)

I hereby certify that the information above is true and complete to the best of my knowledge and belief.

Owner _____

Transporter Jenex Operating

By _____

Address P O Box 308 Hobbs NM 88241

Title _____

Signature [Signature]

Date _____

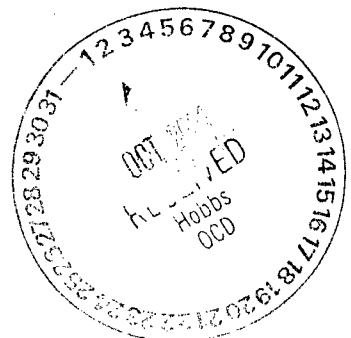
Title Plant Manager Date 9-20-1

OIL CONSERVATION DIVISION

Approved By Marie Peterson Title GEOLOGICAL / PETROLEUM Date OCT 03 2001
TECHNICIAN

A COPY OF THIS FORM MUST BE ON LOCATION DURING TANK CLEANING, REMOVAL OF SEDIMENT OIL OR MISCELLANEOUS HYDROCARBONS, AND MUST BE PRESENTED WITH TANK BOTTOMS, SEDIMENT OIL OR MISCELLANEOUS HYDROCARBONS AT THE TREATING PLANT TO WHICH IT IS DELIVERED.

DISTRIBUTION BY OCD	
	Santa Fe
	File
	Operator
	Transporter (2)



District I
1625 N. French Dr., Hobbs, NM 88240
District II
811 South First, Artesia, NM 88210
District III
1000 Rio Brazos Road, Aztec, NM 87410
District IV
2040 South Pacheco, Santa Fe, NM 87505

State of New Mexico
Energy Minerals and Natural Resources

Oil Conservation Division
2040 South Pacheco
Santa Fe, NM 87505

Form C-117 A
Revised March 17, 1999

Submit 5 Copies to
Appropriate District Office

PERMIT NO. H-23943

TANK CLEANING, SEDIMENT OIL REMOVAL, TRANSPORTATION OF MISCELLANEOUS HYDROCARBONS AND DISPOSAL PERMIT

Operator or Owner Sundance Services Address P.O. Box 1737 Eunice NM 88231
Lease or Facility Name Prabo Facility Location 29-21-38
U.L. - Sec. - Twp. - Rge.

OPERATION TO BE PERFORMED:

☐ Tank Cleaning ☐ Sediment Oil Removal ☒ Transportation of Miscellaneous Hydrocarbons

Operator or Owner Representative authorizing work Kelly

Date Work to be Performed 9-20-01

TANK CLEANING DATA Tank Number _____ Volume _____

Tank Type _____ Volume Below Load Line _____

SEDIMENT OIL OR MISCELLANEOUS HYDROCARBON DATA

Sediment Oil from: ☐ Pit ☐ Cellar ☐ Other

MISCELLANEOUS OIL

Tank Bottoms From: ☐ Pipeline Station ☐ Crude Terminal ☐ Refinery ☐ Other*

Catchings From: ☐ Gasoline Plant ☐ Gathering Lines ☒ Salt Water Disposal System ☐ Other*

☐ Pipeline Break Oil or Spill

*Other (Explain) _____

VOLUME AND DESTINATION: Estimated Volume 555 Bbls. Field test volume of good oil 494.90 Bbls.
(Not required prior to Division approval)

Destination (Name and Location of treating plant or other facility) Jenex Operating 11100 S Eunice Highway 18
P O Box 308 Hobbs NM 88241

DESTRUCTION OF SEDIMENT OIL BY: ☐ Burning ☐ Pit Disposal ☐ Use on Roads or firewalls ☐ Other

(Explain) _____

Location of Destruction _____

Justification of Destruction _____

CERTIFICATION: (APPLICATION MAY BE MADE BY EITHER OF THE FOLLOWING)

I hereby certify that the information above is true and complete to the best of my knowledge and belief.

Owner _____

Transporter Jenex Operating

By _____

Address P O Box 308 Hobbs NM 88241

Title _____

Signature [Signature]

Date _____

Title Plant Manager Date 9-20-01

OIL CONSERVATION DIVISION


Approved By Marie Peterson Title _____ Date OCT 03 2001

MARIE PETERSON
GEOLOGICAL / PETROLEUM
TECHNICIAN

DISTRIBUTION BY OCD	
	Santa Fe
	File
	Operator
	Transporter (2)

A COPY OF THIS FORM MUST BE ON LOCATION DURING TANK CLEANING, REMOVAL OF SEDIMENT OIL OR MISCELLANEOUS HYDROCARBONS, AND MUST BE PRESENTED WITH TANK BOTTOMS, SEDIMENT OIL OR MISCELLANEOUS HYDROCARBONS AT THE TREATING PLANT TO WHICH IT IS DELIVERED.

152.59 - 11988
161.26 - 12031
181.05 - 11992



District I
1625 N. French Dr., Hobbs, NM 88240
District II
811 South First, Artesia, NM 88210
District III
1000 Rio Brazos Road, Aztec, NM 87410
District IV
2040 South Pacheco, Santa Fe, NM 87505

State of New Mexico
Energy Minerals and Natural Resources

Oil Conservation Division
2040 South Pacheco
Santa Fe, NM 87505

Form C-117 A
Revised March 17, 1999

Submit 5 Copies to
Appropriate District Office

PERMIT NO. H-23941

TANK CLEANING, SEDIMENT OIL REMOVAL, TRANSPORTATION OF MISCELLANEOUS HYDROCARBONS AND DISPOSAL PERMIT

Operator or Owner Rice Operating Address 122 W Taylor Hobbs NM 88240
Lease or Facility Name N-18 Location 18-22-37
U.L. - Sec. - Twp. - Rgs.

OPERATION TO BE PERFORMED:

☐ Tank Cleaning ☐ Sediment Oil Removal ☒ Transportation of Miscellaneous Hydrocarbons

Operator or Owner Representative authorizing work JON

Date Work to be Performed 9-18-01

TANK CLEANING DATA Tank Number _____ Volume _____

Tank Type _____ Volume Below Load Line _____
SEDIMENT OIL OR MISCELLANEOUS HYDROCARBON DATA

Sediment Oil from: ☐ Pit ☐ Cellar ☐ Other

MISCELLANEOUS OIL

Tank Bottoms From: ☐ Pipeline Station ☐ Crude Terminal ☐ Refinery ☐ Other*

Catchings From: ☐ Gasoline Plant ☐ Gathering Lines ☒ Salt Water Disposal System ☐ Other*
☐ Pipeline Break Oil or Spill

*Other (Explain) _____

VOLUME AND DESTINATION: Estimated Volume 100 Bbls. Field test volume of good oil 93.13 Bbls.
(Not required prior to Division approval)

Destination (Name and Location of treating plant or other facility) Jenex Operating 11100 S Eunice Highway 18
P O Box 308 Hobbs NM 88241

DESTRUCTION OF SEDIMENT OIL BY: ☐ Burning ☐ Pit Disposal ☐ Use on Roads or firewalls ☐ Other

(Explain) _____

Location of Destruction _____

Justification of Destruction _____

CERTIFICATION: (APPLICATION MAY BE MADE BY EITHER OF THE FOLLOWING)

I hereby certify that the information above is true and complete to the best of my knowledge and belief.

Owner _____

Transporter Jenex Operating

By _____

Address P O Box 308 Hobbs NM 88241

Title _____

Signature [Signature]

Date _____

Title Plant Manager Date 9-18-01

OIL CONSERVATION DIVISION


Approved By Marie Peterson Title _____ Date _____

MARIE PETERSON
GEOLOGICAL / PETROLEUM
TECHNICIAN

OCT 03 2001

A COPY OF THIS FORM MUST BE ON LOCATION DURING TANK CLEANING, REMOVAL OF SEDIMENT OIL OR MISCELLANEOUS HYDROCARBONS, AND MUST BE PRESENTED WITH TANK BOTTOMS, SEDIMENT OIL OR MISCELLANEOUS HYDROCARBONS AT THE TREATING PLANT TO WHICH IT IS DELIVERED.

DISTRIBUTION BY OCD	
	Santa Fe
	File
	Operator
	Transporter (2)



District I
1625 N. French Dr., Hobbs, NM 88240
District II
811 South First, Artesia, NM 88210
District III
1000 Rio Brazos Road, Aztec, NM 87410
District IV
2040 South Pacheco, Santa Fe, NM 87505

State of New Mexico
Energy Minerals and Natural Resources

Oil Conservation Division
2040 South Pacheco
Santa Fe, NM 87505

Form C-117 A
Revised March 17, 1999

Submit 5 Copies to
Appropriate District Office

PERMIT NO. 14-23939

TANK CLEANING, SEDIMENT OIL REMOVAL, TRANSPORTATION OF MISCELLANEOUS HYDROCARBONS AND DISPOSAL PERMIT

Operator or Owner Cooper Address monument NM
Lease or Facility Name Cooper SWD Location 8-20-37
U.L. - Sec. - Twp. - Rge.

OPERATION TO BE PERFORMED:

☐ Tank Cleaning ☐ Sediment Oil Removal ☒ Transportation of Miscellaneous Hydrocarbons

Operator or Owner Representative authorizing work Jimmy

Date Work to be Performed 9-19-1

TANK CLEANING DATA Tank Number _____ Volume _____

Tank Type _____ Volume Below Load Line _____
SEDIMENT OIL OR MISCELLANEOUS HYDROCARBON DATA

Sediment Oil from: ☐ Pit ☐ Cellar ☐ Other

MISCELLANEOUS OIL

Tank Bottoms From: ☐ Pipeline Station ☐ Crude Terminal ☐ Refinery ☐ Other*

Catchings From: ☐ Gasoline Plant ☐ Gathering Lines ☒ Salt Water Disposal System ☐ Other*

☐ Pipeline Break Oil or Spill

*Other (Explain) _____

VOLUME AND DESTINATION: Estimated Volume 190 Bbls. Field test volume of good oil 186.83 Bbls.
(Not required prior to Division approval)

Destination (Name and Location of treating plant or other facility) Jenex Operating 11100 S Eunice Highway 18
P O Box 308 Hobbs NM 88241

DESTRUCTION OF SEDIMENT OIL BY: ☐ Burning ☐ Pit Disposal ☐ Use on Roads or firewalls ☐ Other

(Explain) _____

Location of Destruction _____

Justification of Destruction _____

CERTIFICATION: (APPLICATION MAY BE MADE BY EITHER OF THE FOLLOWING)

I hereby certify that the information above is true and complete to the best of my knowledge and belief.

Owner _____

Transporter Jenex Operating

By _____

Address P O Box 308 Hobbs NM 88241

Title _____

Signature [Signature]

Date _____

Title Plant Manager Date 9-19-1

OIL CONSERVATION DIVISION

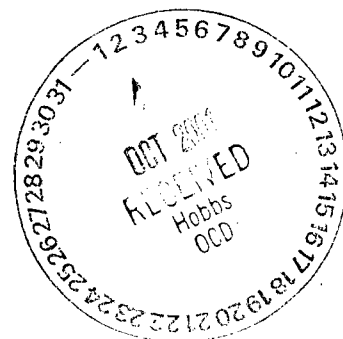
MARIE PETERSON
GEOLOGICAL / PETROLEUM
TECHNICIAN

Approved By Marie Peterson Title _____ Date _____

OCT 03 2001

A COPY OF THIS FORM MUST BE ON LOCATION DURING TANK CLEANING, REMOVAL OF SEDIMENT OIL OR MISCELLANEOUS HYDROCARBONS, AND MUST BE PRESENTED WITH TANK BOTTOMS, SEDIMENT OIL OR MISCELLANEOUS HYDROCARBONS AT THE TREATING PLANT TO WHICH IT IS DELIVERED.

DISTRIBUTION BY OCD	
	Santa Fe
	File
	Operator
	Transporter (2)



District I
1625 N. French Dr., Hobbs, NM 88240
District II
811 South First, Artesia, NM 88210
District III
1000 Rio Brazos Road, Aztec, NM 87410
District IV
2040 South Pacheco, Santa Fe, NM 87505

State of New Mexico
Energy Minerals and Natural Resources

Oil Conservation Division
2040 South Pacheco
Santa Fe, NM 87505

Form C-117 A
Revised March 17, 1999

Submit 5 Copies to
Appropriate District Office

PERMIT NO. H-23938

TANK CLEANING, SEDIMENT OIL REMOVAL, TRANSPORTATION OF MISCELLANEOUS HYDROCARBONS AND DISPOSAL PERMIT

Operator or Owner Pool Co. Address P.O. Box 5208 Hobbs NM 88241
Lease or Facility Name State AB SWD Location 3-19-37
U.L. - Sec. - Twp. - Rge.

OPERATION TO BE PERFORMED:

☐ Tank Cleaning ☐ Sediment Oil Removal ☒ Transportation of Miscellaneous Hydrocarbons

Operator or Owner Representative authorizing work Freeman

Date Work to be Performed 9-19-1

TANK CLEANING DATA

Tank Number _____

Volume _____

Tank Type _____

Volume Below Load Line _____

SEDIMENT OIL OR MISCELLANEOUS HYDROCARBON DATA

Sediment Oil from: ☐ Pit ☐ Cellar ☐ Other

MISCELLANEOUS OIL

Tank Bottoms From: ☐ Pipeline Station ☐ Crude Terminal ☐ Refinery ☐ Other*

Catchings From: ☐ Gasoline Plant ☐ Gathering Lines ☒ Salt Water Disposal System ☐ Other*

☐ Pipeline Break Oil or Spill

*Other (Explain) _____

VOLUME AND DESTINATION:

Estimated Volume 375 Bbls.

Field test volume of good oil 302.10 Bbls.
(Not required prior to Division approval)

Destination (Name and Location of treating plant or other facility) Jenex Operating 11100 S Eunice Highway 18
P O Box 308 Hobbs NM 88241

DESTRUCTION OF SEDIMENT OIL BY:

☐ Burning ☐ Pit Disposal ☐ Use on Roads or firewalls ☐ Other

(Explain) _____

Location of Destruction _____

Justification of Destruction _____

CERTIFICATION: (APPLICATION MAY BE MADE BY EITHER OF THE FOLLOWING)

I hereby certify that the information above is true and complete to the best of my knowledge and belief.

Owner _____

Transporter Jenex Operating

By _____

Address P O Box 308 Hobbs NM 88241

Title _____

Signature [Signature]

Date _____

Title Plant Manager

Date 9-19-1

OIL CONSERVATION DIVISION

MARIE PETERSON
GEOLOGICAL / PETROLEUM
TECHNICIAN

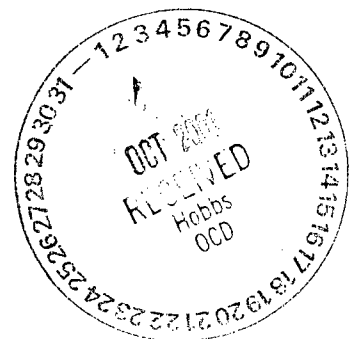
Approved By [Signature] Title _____

Date _____

A COPY OF THIS FORM MUST BE ON LOCATION DURING TANK CLEANING, REMOVAL OF SEDIMENT OIL OR MISCELLANEOUS HYDROCARBONS, AND MUST BE PRESENTED WITH TANK BOTTOMS, SEDIMENT OIL OR MISCELLANEOUS HYDROCARBONS AT THE TREATING PLANT TO WHICH IT IS DELIVERED.

DISTRIBUTION BY OCD

	Santa Fe
	File
	Operator
	Transporter (2)



District I
1625 N. French Dr., Hobbs, NM 88240
District II
811 South First, Artesia, NM 88210
District III
1000 Rio Brazos Road, Aztec, NM 87410
District IV
2040 South Pacheco, Santa Fe, NM 87505

State of New Mexico
Energy Minerals and Natural Resources

Oil Conservation Division
2040 South Pacheco
Santa Fe, NM 87505

Form C-117 A
Revised March 17, 1999

Submit 5 Copies to
Appropriate District Office

PERMIT NO. H-23936

TANK CLEANING, SEDIMENT OIL REMOVAL, TRANSPORTATION OF MISCELLANEOUS HYDROCARBONS AND DISPOSAL PERMIT

Operator or Owner Rice Operating Address 122 W Taylor Hobbs NM 88240
Lease or Facility Name K-33 Location 33-19-37
U.L. - Sec. - Twp. - Rge.

OPERATION TO BE PERFORMED:

☐ Tank Cleaning ☐ Sediment Oil Removal ☒ Transportation of Miscellaneous Hydrocarbons

Operator or Owner Representative authorizing work Daniel

Date Work to be Performed 9-17-1

TANK CLEANING DATA

Tank Number _____

Volume _____

Tank Type _____

Volume Below Load Line _____

SEDIMENT OIL OR MISCELLANEOUS HYDROCARBON DATA

Sediment Oil from: ☐ Pit ☐ Cellar ☐ Other

MISCELLANEOUS OIL

Tank Bottoms From: ☐ Pipeline Station ☐ Crude Terminal ☐ Refinery ☐ Other*

Catchings From: ☐ Gasoline Plant ☐ Gathering Lines ☒ Salt Water Disposal System ☐ Other*

☐ Pipeline Break Oil or Spill

*Other (Explain) _____

VOLUME AND DESTINATION:

Estimated Volume 570 Bbls.

Field test volume of good oil 502.37 Bbls.
(Not required prior to Division approval)

Destination (Name and Location of treating plant or other facility) Jenex Operating 11100 S Eunice Highway 18
P O Box 308 Hobbs NM 88241

DESTRUCTION OF SEDIMENT OIL BY:

☐ Burning ☐ Pit Disposal ☐ Use on Roads or firewalls ☐ Other

(Explain) _____

Location of Destruction _____

Justification of Destruction _____

CERTIFICATION: (APPLICATION MAY BE MADE BY EITHER OF THE FOLLOWING)

I hereby certify that the information above is true and complete to the best of my knowledge and belief.

Owner _____

Transporter Jenex Operating

By _____

Address P O Box 308 Hobbs NM 88241

Title _____

Signature [Signature]

Date _____

Title Plant Manager

Date 9-17-1

OIL CONSERVATION DIVISION

MARIE PETERSON
GEOLOGICAL / PETROLEUM
TECHNICIAN

Approved By Marie Peterson Title _____

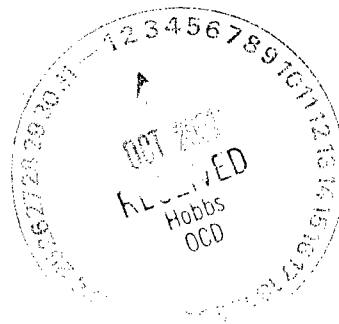
Date OCT 03 2001

A COPY OF THIS FORM MUST BE ON LOCATION DURING TANK CLEANING, REMOVAL OF SEDIMENT OIL OR MISCELLANEOUS HYDROCARBONS, AND MUST BE PRESENTED WITH TANK BOTTOMS, SEDIMENT OIL OR MISCELLANEOUS HYDROCARBONS AT THE TREATING PLANT TO WHICH IT IS DELIVERED.

DISTRIBUTION BY OCD

	Santa Fe
	File
	Operator
	Transporter (2)

182.54
184.15
135.68



District I
1625 N. French Dr., Hobbs, NM 88240
District II
811 South First, Artesia, NM 88210
District III
1000 Rio Brazos Road, Aztec, NM 87410
District IV
2040 South Pacheco, Santa Fe, NM 87505

State of New Mexico
Energy Minerals and Natural Resources

Oil Conservation Division
2040 South Pacheco
Santa Fe, NM 87505

Form C-117 A
Revised March 17, 1999

Submit 5 Copies to
Appropriate District Office

PERMIT NO. H-23968

TANK CLEANING, SEDIMENT OIL REMOVAL, TRANSPORTATION OF MISCELLANEOUS HYDROCARBONS AND DISPOSAL PERMIT

Operator or Owner C.R.I. Address Lea County Airport Hobbs NM 88240
Lease or Facility Name Hobbs plant Location 27-20-32
U.L. - Sec. - Twp. - Rge.

OPERATION TO BE PERFORMED:

☐ Tank Cleaning ☐ Sediment Oil Removal ☒ Transportation of Miscellaneous Hydrocarbons

Operator or Owner Representative authorizing work Dave

Date Work to be Performed 9-28-1

TANK CLEANING DATA

Tank Number

Volume

Tank Type

Volume Below Load Line

SEDIMENT OIL OR MISCELLANEOUS HYDROCARBON DATA

Sediment Oil from:

☐ Pit ☐ Cellar ☐ Other

MISCELLANEOUS OIL

Tank Bottoms From:

☐ Pipeline Station ☐ Crude Terminal ☐ Refinery ☐ Other*

Catchings From:

☐ Gasoline Plant ☐ Gathering Lines ☒ Salt Water Disposal System ☐ Other*

☐ Pipeline Break Oil or Spill

*Other (Explain)

VOLUME AND DESTINATION:

Estimated Volume 180 Bbls.

Field test volume of good oil 180.38 Bbls.
(Not required prior to Division approval)

Destination (Name and Location of treating plant or other facility) Jenex Operating 11100 S Eunice Highway 18
P O Box 308 Hobbs NM 88241

DESTRUCTION OF SEDIMENT OIL BY:

☐ Burning ☐ Pit Disposal ☐ Use on Roads or firewalls ☐ Other

(Explain)

Location of Destruction

Justification of Destruction

CERTIFICATION: (APPLICATION MAY BE MADE BY EITHER OF THE FOLLOWING)

I hereby certify that the information above is true and complete to the best of my knowledge and belief.

Owner

Transporter Jenex Operating

By

Address P O Box 308 Hobbs NM 88241

Title

Signature [Signature]

Date

Title Plant Manager

Date 9-28-1

OIL CONSERVATION DIVISION

Approved By Morie Peterson

Title

MARIE PETERSON
GEOLOGICAL / PETROLEUM
TECHNICIAN

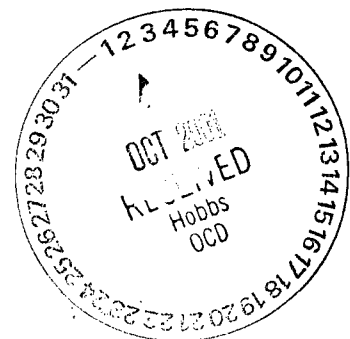
Date

OCT 03 2001

A COPY OF THIS FORM MUST BE ON LOCATION DURING TANK CLEANING, REMOVAL OF SEDIMENT OIL OR MISCELLANEOUS HYDROCARBONS, AND MUST BE PRESENTED WITH TANK BOTTOMS, SEDIMENT OIL OR MISCELLANEOUS HYDROCARBONS AT THE TREATING PLANT TO WHICH IT IS DELIVERED.

DISTRIBUTION BY OCD

	Santa Fe
	File
	Operator
	Transporter (2)



District I
1625 N. French Dr., Hobbs, NM 88240
District II
811 South First, Artesia, NM 88210
District III
1000 Rio Brazos Road, Aztec, NM 87410
District IV
2040 South Pacheco, Santa Fe, NM 87505

State of New Mexico
Energy Minerals and Natural Resources

Oil Conservation Division
2040 South Pacheco
Santa Fe, NM 87505

Form C-117 A
Revised March 17, 1999

Submit 5 Copies to
Appropriate District Office

PERMIT NO. H-23961

TANK CLEANING, SEDIMENT OIL REMOVAL, TRANSPORTATION OF MISCELLANEOUS HYDROCARBONS AND DISPOSAL PERMIT

Operator or Owner Rice Operating Address 122 W Taylor Hobbs NM 88240
Lease or Facility Name N-18 Location 18-22-37
U.L. - Sec. - Twp. - Rge.

OPERATION TO BE PERFORMED:

☐ Tank Cleaning ☐ Sediment Oil Removal ☒ Transportation of Miscellaneous Hydrocarbons

Operator or Owner Representative authorizing work JON

Date Work to be Performed 9-26-01

TANK CLEANING DATA

Tank Number _____ Volume _____

Tank Type _____ Volume Below Load Line _____

SEDIMENT OIL OR MISCELLANEOUS HYDROCARBON DATA

Sediment Oil from: ☐ Pit ☐ Cellar ☐ Other

MISCELLANEOUS OIL

Tank Bottoms From: ☐ Pipeline Station ☐ Crude Terminal ☐ Refinery ☐ Other*

Catchings From: ☐ Gasoline Plant ☐ Gathering Lines ☒ Salt Water Disposal System ☐ Other*

☐ Pipeline Break Oil or Spill

*Other (Explain) _____

VOLUME AND DESTINATION:

Estimated Volume 100 Bbls. Field test volume of good oil 36.79 Bbls.
(Not required prior to Division approval)

Destination (Name and Location of treating plant or other facility) Jenex Operating 11100 S Eunice Highway 18
P O Box 308 Hobbs NM 88241

DESTRUCTION OF SEDIMENT OIL BY:

☐ Burning ☐ Pit Disposal ☐ Use on Roads or firewalls ☐ Other

(Explain) _____

Location of Destruction _____

Justification of Destruction _____

CERTIFICATION: (APPLICATION MAY BE MADE BY EITHER OF THE FOLLOWING)

I hereby certify that the information above is true and complete to the best of my knowledge and belief.

Owner _____

Transporter Jenex Operating

By _____

Address P O Box 308 Hobbs NM 88241

Title _____

Signature [Signature]

Date _____

Title Plant Manager Date 9-26-01

OIL CONSERVATION DIVISION


Approved By Marie Peterson Title _____

MARIE PETERSON
GEOLOGICAL / PETROLEUM
TECHNICIAN

Date OCT 03 2001

A COPY OF THIS FORM MUST BE ON LOCATION DURING TANK CLEANING, REMOVAL OF SEDIMENT OIL OR MISCELLANEOUS HYDROCARBONS, AND MUST BE PRESENTED WITH TANK BOTTOMS, SEDIMENT OIL OR MISCELLANEOUS HYDROCARBONS AT THE TREATING PLANT TO WHICH IT IS DELIVERED.

DISTRIBUTION BY OCD	
	Santa Fe
	File
	Operator
	Transporter (2)



District I
1625 N. French Dr., Hobbs, NM 88240
District II
811 South First, Artesia, NM 88210
District III
1000 Rio Brazos Road, Aztec, NM 87410
District IV
2040 South Pacheco, Santa Fe, NM 87505

State of New Mexico
Energy Minerals and Natural Resources

Oil Conservation Division
2040 South Pacheco
Santa Fe, NM 87505

Form C-117 A
Revised March 17, 1999

Submit 5 Copies to
Appropriate District Office

PERMIT NO. H-23925

TANK CLEANING, SEDIMENT OIL REMOVAL, TRANSPORTATION OF MISCELLANEOUS HYDROCARBONS AND DISPOSAL PERMIT

Operator or Owner Rice Operating Address 122 W Taylor Hobbs NM 88240
Lease or Facility Name K-33 Location 33-19-37
U.L. - Sec. - Twp. - Rge.

OPERATION TO BE PERFORMED:

☐ Tank Cleaning ☐ Sediment Oil Removal ☒ Transportation of Miscellaneous Hydrocarbons

Operator or Owner Representative authorizing work JON

Date Work to be Performed 9-6-1

TANK CLEANING DATA Tank Number _____ Volume _____

Tank Type _____ Volume Below Load Line _____

SEDIMENT OIL OR MISCELLANEOUS HYDROCARBON DATA

Sediment Oil from: ☐ Pit ☐ Cellar ☐ Other

MISCELLANEOUS OIL

Tank Bottoms From: ☐ Pipeline Station ☐ Crude Terminal ☐ Refinery ☐ Other*

Catchings From: ☐ Gasoline Plant ☐ Gathering Lines ☒ Salt Water Disposal System ☐ Other*

☐ Pipeline Break Oil or Spill

*Other (Explain) _____

VOLUME AND DESTINATION: Estimated Volume 300 Bbls. Field test volume of good oil 266.83 Bbls.
(Not required prior to Division approval)

Destination (Name and Location of treating plant or other facility) Jenex Operating 11100 S Eunice Highway 18
P O Box 308 Hobbs NM 88241

DESTRUCTION OF SEDIMENT OIL BY: ☐ Burning ☐ Pit Disposal ☐ Use on Roads or firewalls ☐ Other

(Explain) _____

Location of Destruction _____

Justification of Destruction _____

CERTIFICATION: (APPLICATION MAY BE MADE BY EITHER OF THE FOLLOWING)

I hereby certify that the information above is true and complete to the best of my knowledge and belief.

Owner _____

Transporter Jenex Operating

By _____

Address P O Box 308 Hobbs NM 88241

Title _____

Signature [Signature]

Date _____

Title Plant Manager Date 9-6-1

MARIE PETERSON

OIL CONSERVATION DIVISION

GEOLOGICAL / PETROLEUM
TECHNICIAN

Approved By Marie Peterson Title _____ Date SEP 17 2001

A COPY OF THIS FORM MUST BE ON LOCATION DURING TANK CLEANING, REMOVAL OF SEDIMENT OIL OR MISCELLANEOUS HYDROCARBONS, AND MUST BE PRESENTED WITH TANK BOTTOMS, SEDIMENT OIL OR MISCELLANEOUS HYDROCARBONS AT THE TREATING PLANT TO WHICH IT IS DELIVERED.

DISTRIBUTION BY OCD	
	Santa Fe
	File
	Operator
	Transporter (2)

166.49
100.34



District I
1625 N. French Dr., Hobbs, NM 88240
District II
811 South First, Artesia, NM 88210
District III
1000 Rio Brazos Road, Aztec, NM 87410
District IV
2040 South Pacheco, Santa Fe, NM 87505

State of New Mexico
Energy Minerals and Natural Resources

Oil Conservation Division
2040 South Pacheco
Santa Fe, NM 87505

Form C-117 A
Revised March 17, 1999

Submit 5 Copies to
Appropriate District Office

PERMIT NO. H-23921

TANK CLEANING, SEDIMENT OIL REMOVAL, TRANSPORTATION OF MISCELLANEOUS HYDROCARBONS AND DISPOSAL PERMIT

Operator or Owner Rice Operating Address 122 West Taylor Hobbs NM 88240
Lease or Facility Name M-9 Location 9-20-37
U.L. - Sec. - Twp. - Rge.

OPERATION TO BE PERFORMED:

☐ Tank Cleaning ☐ Sediment Oil Removal ☒ Transportation of Miscellaneous Hydrocarbons

Operator or Owner Representative authorizing work JON

Date Work to be Performed 9-6-1

TANK CLEANING DATA Tank Number _____ Volume _____

Tank Type _____

Volume Below Load Line _____

SEDIMENT OIL OR MISCELLANEOUS HYDROCARBON DATA

Sediment Oil from: ☐ Pit ☐ Cellar ☐ Other

MISCELLANEOUS OIL

Tank Bottoms From: ☐ Pipeline Station ☐ Crude Terminal ☐ Refinery ☐ Other*

Catchings From: ☐ Gasoline Plant ☐ Gathering Lines ☒ Salt Water Disposal System ☐ Other*

☐ Pipeline Break Oil or Spill

*Other (Explain) _____

VOLUME AND DESTINATION: Estimated Volume 75 Bbls. Field test volume of good oil 72.765 Bbls.
(Not required prior to Division approval)

Destination (Name and Location of treating plant or other facility) Jenex Operating 11100 S Eunice Highway 18
P O Box 308 Hobbs NM 88241

DESTRUCTION OF SEDIMENT OIL BY: ☐ Burning ☐ Pit Disposal ☐ Use on Roads or firewalls ☐ Other

(Explain) _____

Location of Destruction _____

Justification of Destruction _____

CERTIFICATION: (APPLICATION MAY BE MADE BY EITHER OF THE FOLLOWING)

I hereby certify that the information above is true and complete to the best of my knowledge and belief.

Owner _____

Transporter Jenex Operating

By _____

Address P O Box 308 Hobbs NM 88241

Title _____

Signature [Signature]

Date _____

Title Plant Manager

Date 9-6-1

OIL CONSERVATION DIVISION

Approved By Marie Peterson Title _____


MARIE PETERSON
GEOLOGICAL / PETROLEUM
TECHNICIAN

Date _____

SEP 17 2001

A COPY OF THIS FORM MUST BE ON LOCATION DURING TANK CLEANING, REMOVAL OF SEDIMENT OIL OR MISCELLANEOUS HYDROCARBONS, AND MUST BE PRESENTED WITH TANK BOTTOMS, SEDIMENT OIL OR MISCELLANEOUS HYDROCARBONS AT THE TREATING PLANT TO WHICH IT IS DELIVERED.

DISTRIBUTION BY OCD	
	Santa Fe
	File
	Operator
	Transporter (2)



District I
1625 N. French Dr., Hobbs, NM 88240
District II
811 South First, Artesia, NM 88210
District III
1000 Rio Brazos Road, Aztec, NM 87410
District IV
2040 South Pacheco, Santa Fe, NM 87505

State of New Mexico
Energy Minerals and Natural Resources

Oil Conservation Division
2040 South Pacheco
Santa Fe, NM 87505

Form C-117 A
Revised March 17, 1999

Submit 5 Copies to
Appropriate District Office

PERMIT NO. H-23920

TANK CLEANING, SEDIMENT OIL REMOVAL, TRANSPORTATION OF MISCELLANEOUS HYDROCARBONS AND DISPOSAL PERMIT

Operator or Owner Key Energy Address Box 99 Eunice NM 88231
Lease or Facility Name Christmas SWD Location 28-22-37
U.L. - Sec. - Twp. - Rge.

OPERATION TO BE PERFORMED:

☐ Tank Cleaning ☐ Sediment Oil Removal ☒ Transportation of Miscellaneous Hydrocarbons

Operator or Owner Representative authorizing work Ed

Date Work to be Performed 9-6-1

TANK CLEANING DATA Tank Number _____ Volume _____

Tank Type _____

Volume Below Load Line _____

SEDIMENT OIL OR MISCELLANEOUS HYDROCARBON DATA

Sediment Oil from: ☐ Pit ☐ Cellar ☐ Other

MISCELLANEOUS OIL

Tank Bottoms From: ☐ Pipeline Station ☐ Crude Terminal ☐ Refinery ☐ Other*

Catchings From: ☐ Gasoline Plant ☐ Gathering Lines ☒ Salt Water Disposal System ☐ Other*

☐ Pipeline Break Oil or Spill

*Other (Explain) _____

VOLUME AND DESTINATION: Estimated Volume 190 Bbls. Field test volume of good oil 190.65 Bbls.
(Not required prior to Division approval)

Destination (Name and Location of treating plant or other facility) Jenex Operating 11100 S Eunice Highway 18
P O Box 308 Hobbs NM 88241

DESTRUCTION OF SEDIMENT OIL BY: ☐ Burning ☐ Pit Disposal ☐ Use on Roads or firewalls ☐ Other

(Explain) _____

Location of Destruction _____

Justification of Destruction _____

CERTIFICATION: (APPLICATION MAY BE MADE BY EITHER OF THE FOLLOWING)

I hereby certify that the information above is true and complete to the best of my knowledge and belief.

Owner _____

Transporter Jenex Operating

By _____

Address P O Box 308 Hobbs NM 88241

Title _____

Signature [Signature]

Date _____

Title Plant Manager

Date 9-5-1

OIL CONSERVATION DIVISION


Approved By Marie Peterson Title _____

MARIE PETERSON
GEOLOGICAL / PETROLEUM
TECHNICIAN

Date SEP 17 2001

A COPY OF THIS FORM MUST BE ON LOCATION DURING TANK CLEANING, REMOVAL OF SEDIMENT OIL OR MISCELLANEOUS HYDROCARBONS, AND MUST BE PRESENTED WITH TANK BOTTOMS, SEDIMENT OIL OR MISCELLANEOUS HYDROCARBONS AT THE TREATING PLANT TO WHICH IT IS DELIVERED.

DISTRIBUTION BY OCD	
	Santa Fe
	File
	Operator
	Transporter (2)



District I
1625 N. French Dr., Hobbs, NM 88240
District II
811 South First, Artesia, NM 88210
District III
1000 Rio Brazos Road, Aztec, NM 87410
District IV
2040 South Pacheco, Santa Fe, NM 87505

State of New Mexico
Energy Minerals and Natural Resources

Oil Conservation Division
2040 South Pacheco
Santa Fe, NM 87505

Form C-117 A
Revised March 17, 1999

Submit 5 Copies to
Appropriate District Office

PERMIT NO. H-23918

TANK CLEANING, SEDIMENT OIL REMOVAL, TRANSPORTATION OF MISCELLANEOUS HYDROCARBONS AND DISPOSAL PERMIT

Operator or Owner Gandy Corp. Address Box 827 Tatum Nm 88267
Lease or Facility Name Gandy plant Location 11-10-35
U.L. - Sec. - Twp. - Rge.

OPERATION TO BE PERFORMED:

☐ Tank Cleaning ☐ Sediment Oil Removal ☒ Transportation of Miscellaneous Hydrocarbons

Operator or Owner Representative authorizing work Lewis

Date Work to be Performed 9-6 through 9-1

TANK CLEANING DATA Tank Number _____ Volume _____

Tank Type _____ Volume Below Load Line _____

SEDIMENT OIL OR MISCELLANEOUS HYDROCARBON DATA

Sediment Oil from: ☐ Pit ☐ Cellar ☐ Other

MISCELLANEOUS OIL

Tank Bottoms From: ☐ Pipeline Station ☐ Crude Terminal ☐ Refinery ☐ Other*

Catchings From: ☐ Gasoline Plant ☐ Gathering Lines ☒ Salt Water Disposal System ☐ Other*

☐ Pipeline Break Oil or Spill

*Other (Explain) _____

VOLUME AND DESTINATION: Estimated Volume 1520 Bbls. Field test volume of good oil 1515.94 Bbls.
(Not required prior to Division approval)

Destination (Name and Location of treating plant or other facility) Jenex Operating 11100 S Eunice Highway 18
P O Box 308 Hobbs NM 88241

DESTRUCTION OF SEDIMENT OIL BY: ☐ Burning ☐ Pit Disposal ☐ Use on Roads or firewalls ☐ Other

(Explain) _____

Location of Destruction _____

Justification of Destruction _____

CERTIFICATION: (APPLICATION MAY BE MADE BY EITHER OF THE FOLLOWING)

I hereby certify that the information above is true and complete to the best of my knowledge and belief.

Owner _____

Transporter Jenex Operating

By _____

Address P O Box 308 Hobbs NM 88241

Title _____

Signature [Signature]

Date _____

Title Plant Manager

Date 9-4-1

OIL CONSERVATION DIVISION

Approved By Marie Peterson Title _____

MARIE PETERSON
GEOLOGICAL / PETROLEUM
TECHNICIAN


Date _____

SEP 17 2001

A COPY OF THIS FORM MUST BE ON LOCATION DURING TANK CLEANING, REMOVAL OF SEDIMENT OIL OR MISCELLANEOUS HYDROCARBONS, AND MUST BE PRESENTED WITH TANK BOTTOMS, SEDIMENT OIL OR MISCELLANEOUS HYDROCARBONS AT THE TREATING PLANT TO WHICH IT IS DELIVERED.

DISTRIBUTION BY OCD	
	Santa Fe
	File
	Operator
	Transporter (2)

192.34
190.20
185.24
192.24
187.64
192.45
187.67
188.12



District I
1625 N. French Dr., Hobbs, NM 88240
District II
811 South First, Artesia, NM 88210
District III
1000 Rio Brazos Road, Aztec, NM 87410
District IV
2040 South Pacheco, Santa Fe, NM 87505

State of New Mexico
Energy Minerals and Natural Resources

Oil Conservation Division
2040 South Pacheco
Santa Fe, NM 87505

Form C-117 A
Revised March 17, 1999

Submit 5 Copies to
Appropriate District Office

PERMIT NO. H-23917

TANK CLEANING, SEDIMENT OIL REMOVAL, TRANSPORTATION OF MISCELLANEOUS HYDROCARBONS AND DISPOSAL PERMIT

Operator or Owner H&M Disposal Address Box 1544 Lovington NM 88260
Lease or Facility Name Magnes Graham Location 9-15-36
U.L. - Sec. - Twp. - Rge.

OPERATION TO BE PERFORMED:

☐ Tank Cleaning ☐ Sediment Oil Removal ☒ Transportation of Miscellaneous Hydrocarbons

Operator or Owner Representative authorizing work NON

Date Work to be Performed 9-5-1
TANK CLEANING DATA Tank Number _____ Volume _____

Tank Type _____ Volume Below Load Line _____
SEDIMENT OIL OR MISCELLANEOUS HYDROCARBON DATA

Sediment Oil from: ☐ Pit ☐ Cellar ☐ Other

MISCELLANEOUS OIL

Tank Bottoms From: ☐ Pipeline Station ☐ Crude Terminal ☐ Refinery ☐ Other*

Catchings From: ☐ Gasoline Plant ☐ Gathering Lines ☒ Salt Water Disposal System ☐ Other*
☐ Pipeline Break Oil or Spill

*Other (Explain) _____

VOLUME AND DESTINATION: Estimated Volume 300 Bbls. Field test volume of good oil 291.95 Bbls.
(Not required prior to Division approval)

Destination (Name and Location of treating plant or other facility) Jenex Operating 11100 S Eunice Highway 18
P O Box 308 Hobbs NM 88241

DESTRUCTION OF SEDIMENT OIL BY: ☐ Burning ☐ Pit Disposal ☐ Use on Roads or firewalls ☐ Other

(Explain) _____

Location of Destruction _____

Justification of Destruction _____

CERTIFICATION: (APPLICATION MAY BE MADE BY EITHER OF THE FOLLOWING)

I hereby certify that the information above is true and complete to the best of my knowledge and belief.


Owner _____ Transporter Jenex Operating
By _____ Address P O Box 308 Hobbs NM 88241
Title _____ Signature [Signature]
Date _____ Title Plant Manager Date 9-5-1

OIL CONSERVATION DIVISION

Approved By Marie Peterson Title MARIE PETERSON Date SEP 17 2001
GEOLOGICAL / PETROLEUM
TECHNICIAN

A COPY OF THIS FORM MUST BE ON LOCATION DURING TANK CLEANING, REMOVAL OF SEDIMENT OIL OR MISCELLANEOUS HYDROCARBONS, AND MUST BE PRESENTED WITH TANK BOTTOMS, SEDIMENT OIL OR MISCELLANEOUS HYDROCARBONS AT THE TREATING PLANT TO WHICH IT IS DELIVERED.

DISTRIBUTION BY OCD	
	Santa Fe
	File
	Operator
	Transporter (2)



District I
1625 N. French Dr., Hobbs, NM 88240
District II
811 South First, Artesia, NM 88210
District III
1000 Rio Brazos Road, Aztec, NM 87410
District IV
2040 South Pacheco, Santa Fe, NM 87505

State of New Mexico
Energy Minerals and Natural Resources

Oil Conservation Division
2040 South Pacheco
Santa Fe, NM 87505

Form C-117 A
Revised March 17, 1999

Submit 5 Copies to
Appropriate District Office

PERMIT NO. H-23916

TANK CLEANING, SEDIMENT OIL REMOVAL, TRANSPORTATION OF MISCELLANEOUS HYDROCARBONS AND DISPOSAL PERMIT

Operator or Owner Rice Operating Address 122 West Taylor Hobbs NM 88240
Lease or Facility Name N-18 Location 18-22-37
U.L. - Sec. - Twp. - Rge.

OPERATION TO BE PERFORMED:

☐ Tank Cleaning ☐ Sediment Oil Removal ☒ Transportation of Miscellaneous Hydrocarbons

Operator or Owner Representative authorizing work JON

Date Work to be Performed 9-5-1
TANK CLEANING DATA Tank Number _____ Volume _____

Tank Type _____ Volume Below Load Line _____
SEDIMENT OIL OR MISCELLANEOUS HYDROCARBON DATA

Sediment Oil from: ☐ Pit ☐ Cellar ☐ Other

MISCELLANEOUS OIL

Tank Bottoms From: ☐ Pipeline Station ☐ Crude Terminal ☐ Refinery ☐ Other*

Catchings From: ☐ Gasoline Plant ☐ Gathering Lines ☒ Salt Water Disposal System ☐ Other*

☐ Pipeline Break Oil or Spill

*Other (Explain) _____

VOLUME AND DESTINATION: Estimated Volume 125 Bbls. Field test volume of good oil 32.50 Bbls.
(Not required prior to Division approval)

Destination (Name and Location of treating plant or other facility) Jenex Operating 11100 S Eunice Highway 18
P O Box 308 Hobbs NM 88241

DESTRUCTION OF SEDIMENT OIL BY: ☐ Burning ☐ Pit Disposal ☐ Use on Roads or firewalls ☐ Other

(Explain) _____

Location of Destruction _____

Justification of Destruction _____

CERTIFICATION: (APPLICATION MAY BE MADE BY EITHER OF THE FOLLOWING)

I hereby certify that the information above is true and complete to the best of my knowledge and belief.

Owner _____

Transporter Jenex Operating

By _____

Address P O Box 308 Hobbs NM 88241

Title _____

Signature [Signature]

Date _____

Title Plant Manager Date 9-5-1

OIL CONSERVATION DIVISION

Approved By Marie Peterson Title MARIE PETERSON Date SEP 17 2001
GEOLOGICAL / PETROLEUM
TECHNICIAN

A COPY OF THIS FORM MUST BE ON LOCATION DURING TANK CLEANING, REMOVAL OF SEDIMENT OIL OR MISCELLANEOUS HYDROCARBONS, AND MUST BE PRESENTED WITH TANK BOTTOMS, SEDIMENT OIL OR MISCELLANEOUS HYDROCARBONS AT THE TREATING PLANT TO WHICH IT IS DELIVERED.

DISTRIBUTION BY OCD	
	Santa Fe
	File
	Operator
	Transporter (2)

28.54
3.96



District I
1625 N. French Dr., Hobbs, NM 88240
District II
811 South First, Artesia, NM 88210
District III
1000 Rio Brazos Road, Aztec, NM 87410
District IV
2040 South Pacheco, Santa Fe, NM 87505

State of New Mexico
Energy Minerals and Natural Resources

Oil Conservation Division
2040 South Pacheco
Santa Fe, NM 87505

Form C-117 A
Revised March 17, 1999

Submit 5 Copies to
Appropriate District Office

PERMIT NO. 4-23915

TANK CLEANING, SEDIMENT OIL REMOVAL, TRANSPORTATION OF MISCELLANEOUS HYDROCARBONS AND DISPOSAL PERMIT

Operator or Owner Rice Operating Address 122 West Taylor Hobbs NM 88240
Lease or Facility Name M-33 Location 33-20-37
U.L. - Sec. - Twp. - Rge.

OPERATION TO BE PERFORMED:

☐ Tank Cleaning ☐ Sediment Oil Removal ☒ Transportation of Miscellaneous Hydrocarbons

Operator or Owner Representative authorizing work Jon

Date Work to be Performed 9-5-1

TANK CLEANING DATA Tank Number _____ Volume _____

Tank Type _____ Volume Below Load Line _____
SEDIMENT OIL OR MISCELLANEOUS HYDROCARBON DATA

Sediment Oil from: ☐ Pit ☐ Cellar ☐ Other

MISCELLANEOUS OIL

Tank Bottoms From: ☐ Pipeline Station ☐ Crude Terminal ☐ Refinery ☐ Other*

Catchings From: ☐ Gasoline Plant ☐ Gathering Lines ☒ Salt Water Disposal System ☐ Other*
☐ Pipeline Break Oil or Spill

*Other (Explain) _____

VOLUME AND DESTINATION: Estimated Volume 100 Bbls. Field test volume of good oil 76.61 Bbls.
(Not required prior to Division approval)

Destination (Name and Location of treating plant or other facility) Jenex Operating 11100 S Eunice Highway 18
P O Box 308 Hobbs NM 88241

DESTRUCTION OF SEDIMENT OIL BY: ☐ Burning ☐ Pit Disposal ☐ Use on Roads or firewalls ☐ Other

(Explain) _____

Location of Destruction _____

Justification of Destruction _____

CERTIFICATION: (APPLICATION MAY BE MADE BY EITHER OF THE FOLLOWING)

I hereby certify that the information above is true and complete to the best of my knowledge and belief.

Owner _____

Transporter Jenex Operating

By _____

Address P O Box 308 Hobbs NM 88241

Title _____

Signature [Signature]

Date _____

Title Plant Manager

Date 9-5-1

OIL CONSERVATION DIVISION

Approved By Marie Peterson

Title GEOLOGICAL / PETROLEUM


TECHNICIAN

Date SEP 17 2001

A COPY OF THIS FORM MUST BE ON LOCATION DURING TANK CLEANING, REMOVAL OF SEDIMENT OIL OR MISCELLANEOUS HYDROCARBONS, AND MUST BE PRESENTED WITH TANK BOTTOMS, SEDIMENT OIL OR MISCELLANEOUS HYDROCARBONS AT THE TREATING PLANT TO WHICH IT IS DELIVERED.

DISTRIBUTION BY OCD

	Santa Fe
	File
	Operator
	Transporter (2)



District I
1625 N. French Dr., Hobbs, NM 88240
District II
811 South First, Artesia, NM 88210
District III
1000 Rio Brazos Road, Aztec, NM 87410
District IV
2040 South Pacheco, Santa Fe, NM 87505

State of New Mexico
Energy Minerals and Natural Resources

Oil Conservation Division
2040 South Pacheco
Santa Fe, NM 87505

Form C-117 A
Revised March 17, 1999

Submit 5 Copies to
Appropriate District Office

PERMIT NO. H-23914

TANK CLEANING, SEDIMENT OIL REMOVAL, TRANSPORTATION OF MISCELLANEOUS HYDROCARBONS AND DISPOSAL PERMIT

Operator or Owner Sundance Services Address P.O. Box 1737 Eunice NM 88231
Lease or Facility Name Prabo Facility Location 29-21-38
U.L. - Sec. - Twp. - Rge.

OPERATION TO BE PERFORMED:

☐ Tank Cleaning ☐ Sediment Oil Removal ☒ Transportation of Miscellaneous Hydrocarbons

Operator or Owner Representative authorizing work Kelly

Date Work to be Performed 9-5-1

TANK CLEANING DATA Tank Number _____ Volume _____

Tank Type _____ Volume Below Load Line _____

SEDIMENT OIL OR MISCELLANEOUS HYDROCARBON DATA

Sediment Oil from: ☐ Pit ☐ Cellar ☐ Other

MISCELLANEOUS OIL

Tank Bottoms From: ☐ Pipeline Station ☐ Crude Terminal ☐ Refinery ☐ Other*

Catchings From: ☐ Gasoline Plant ☐ Gathering Lines ☒ Salt Water Disposal System ☐ Other*

☐ Pipeline Break Oil or Spill

*Other (Explain) _____

VOLUME AND DESTINATION: Estimated Volume 380 Bbls. Field test volume of good oil 529.0 Bbls.
(Not required prior to Division approval)

Destination (Name and Location of treating plant or other facility) Jenex Operating 11100 S Eunice Highway 18
P O Box 308 Hobbs NM 88241

DESTRUCTION OF SEDIMENT OIL BY: ☐ Burning ☐ Pit Disposal ☐ Use on Roads or firewalls ☐ Other

(Explain) _____

Location of Destruction _____

Justification of Destruction _____

CERTIFICATION: (APPLICATION MAY BE MADE BY EITHER OF THE FOLLOWING)

I hereby certify that the information above is true and complete to the best of my knowledge and belief.

Owner _____

Transporter Jenex Operating

By _____

Address P O Box 308 Hobbs NM 88241

Title _____

Signature [Signature]

Date _____

Title Plant Manager Date 9-4-1

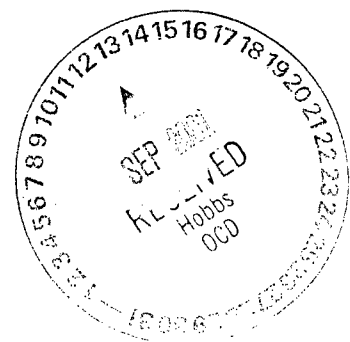
OIL CONSERVATION DIVISION

Approved By Marie Peterson Title MARIE PETERSON Date SEP 17 2001
GEOLOGICAL / PETROLEUM
TECHNICIAN

A COPY OF THIS FORM MUST BE ON LOCATION DURING TANK CLEANING, REMOVAL OF SEDIMENT OIL OR MISCELLANEOUS HYDROCARBONS, AND MUST BE PRESENTED WITH TANK BOTTOMS, SEDIMENT OIL OR MISCELLANEOUS HYDROCARBONS AT THE TREATING PLANT TO WHICH IT IS DELIVERED.

DISTRIBUTION BY OCD	
	Santa Fe
	File
	Operator
	Transporter (2)

163.14
183.12
182.74



District I
1625 N. French Dr., Hobbs, NM 88240
District II
811 South First, Artesia, NM 88210
District III
1000 Rio Brazos Road, Aztec, NM 87410
District IV
2040 South Pacheco, Santa Fe, NM 87505

State of New Mexico
Energy Minerals and Natural Resources

Oil Conservation Division
2040 South Pacheco
Santa Fe, NM 87505

Form C-117 A
Revised March 17, 1999

Submit 5 Copies to
Appropriate District Office

PERMIT NO. H-23913

TANK CLEANING, SEDIMENT OIL REMOVAL, TRANSPORTATION OF MISCELLANEOUS HYDROCARBONS AND DISPOSAL PERMIT

Operator or Owner CRI Address 1 Lea County Airport Hobbs NM 88240
Lease or Facility Name Hobbs plant Location 27-20-32
U.L. - Sec. - Twp. - Rge.

OPERATION TO BE PERFORMED:

☐ Tank Cleaning ☐ Sediment Oil Removal ☒ Transportation of Miscellaneous Hydrocarbons

Operator or Owner Representative authorizing work Dave

Date Work to be Performed 9-4-1

TANK CLEANING DATA Tank Number _____ Volume _____

Tank Type _____ Volume Below Load Line _____

SEDIMENT OIL OR MISCELLANEOUS HYDROCARBON DATA

Sediment Oil from: ☐ Pit ☐ Cellar ☐ Other

MISCELLANEOUS OIL

Tank Bottoms From: ☐ Pipeline Station ☐ Crude Terminal ☐ Refinery ☐ Other*

Catchings From: ☐ Gasoline Plant ☐ Gathering Lines ☒ Salt Water Disposal System ☐ Other*

☐ Pipeline Break Oil or Spill

*Other (Explain) _____

VOLUME AND DESTINATION: Estimated Volume 540 Bbls. Field test volume of good oil 540.79 Bbls.
(Not required prior to Division approval)

Destination (Name and Location of treating plant or other facility) Jenex Operating 11100 S Eunice Highway 18
P O Box 308 Hobbs NM 88241

DESTRUCTION OF SEDIMENT OIL BY: ☐ Burning ☐ Pit Disposal ☐ Use on Roads or firewalls ☐ Other

(Explain) _____

Location of Destruction _____

Justification of Destruction _____

CERTIFICATION: (APPLICATION MAY BE MADE BY EITHER OF THE FOLLOWING)

I hereby certify that the information above is true and complete to the best of my knowledge and belief.

Owner _____

Transporter Jenex Operating

By _____

Address P O Box 308 Hobbs NM 88241

Title _____

Signature [Signature]

Date _____

Title Plant Manager Date 370

OIL CONSERVATION DIVISION

Approved By Marie Peterson

Title _____

MARIE PETERSON
GEOLOGICAL / PETROLEUM
TECHNICIAN

Date _____


SEP 17 2001

A COPY OF THIS FORM MUST BE ON LOCATION DURING TANK CLEANING, REMOVAL OF SEDIMENT OIL OR MISCELLANEOUS HYDROCARBONS, AND MUST BE PRESENTED WITH TANK BOTTOMS, SEDIMENT OIL OR MISCELLANEOUS HYDROCARBONS AT THE TREATING PLANT TO WHICH IT IS DELIVERED.

DISTRIBUTION BY OCD

	Santa Fe
	File
	Operator
	Transporter (2)

181.64
181.21
177.94



District I
1625 N. French Dr., Hobbs, NM 88240
District II
811 South First, Artesia, NM 88210
District III
1000 Rio Brazos Road, Aztec, NM 87410
District IV
2040 South Pacheco, Santa Fe, NM 87505

State of New Mexico
Energy Minerals and Natural Resources

Oil Conservation Division
2040 South Pacheco
Santa Fe, NM 87505

Form C-117 A
Revised March 17, 1999

Submit 5 Copies to
Appropriate District Office

PERMIT NO. H-23912

TANK CLEANING, SEDIMENT OIL REMOVAL, TRANSPORTATION OF MISCELLANEOUS HYDROCARBONS AND DISPOSAL PERMIT

Operator or Owner Rive Operating Address 122 W Taylor Hobbs NM 88240
Lease or Facility Name K-33 Location 33-19-37
U.L. - Sec. - Twp. - Rge.

OPERATION TO BE PERFORMED:

☐ Tank Cleaning ☐ Sediment Oil Removal ☒ Transportation of Miscellaneous Hydrocarbons

Operator or Owner Representative authorizing work Daniel

Date Work to be Performed 9-4-1

TANK CLEANING DATA Tank Number _____ Volume _____

Tank Type _____ Volume Below Load Line _____

SEDIMENT OIL OR MISCELLANEOUS HYDROCARBON DATA

Sediment Oil from: ☐ Pit ☐ Cellar ☐ Other

MISCELLANEOUS OIL

Tank Bottoms From: ☐ Pipeline Station ☐ Crude Terminal ☐ Refinery ☐ Other*

Catchings From: ☐ Gasoline Plant ☐ Gathering Lines ☒ Salt Water Disposal System ☐ Other*

☐ Pipeline Break Oil or Spill

*Other (Explain) _____

VOLUME AND DESTINATION: Estimated Volume 720 Bbls. Field test volume of good oil 655.59 Bbls.
(Not required prior to Division approval)

Destination (Name and Location of treating plant or other facility) Jenex Operating 11100 S Eunice Highway 18
P O Box 308 Hobbs NM 88241

DESTRUCTION OF SEDIMENT OIL BY: ☐ Burning ☐ Pit Disposal ☐ Use on Roads or firewalls ☐ Other

(Explain) _____

Location of Destruction _____

Justification of Destruction _____

CERTIFICATION: (APPLICATION MAY BE MADE BY EITHER OF THE FOLLOWING)

I hereby certify that the information above is true and complete to the best of my knowledge and belief.

Owner _____

Transporter Jenex Operating

By _____

Address P O Box 308 Hobbs NM 88241

Title _____

Signature [Signature]

Date _____

Title Plant Manager Date 9-4-1

MARIE PETERSON

GEOLOGICAL / PETROLEUM
TECHNICIAN


OIL CONSERVATION DIVISION

Approved By Marie Peterson Title _____ Date SEP 17 2001

A COPY OF THIS FORM MUST BE ON LOCATION DURING TANK CLEANING, REMOVAL OF SEDIMENT OIL OR MISCELLANEOUS HYDROCARBONS, AND MUST BE PRESENTED WITH TANK BOTTOMS, SEDIMENT OIL OR MISCELLANEOUS HYDROCARBONS AT THE TREATING PLANT TO WHICH IT IS DELIVERED.

DISTRIBUTION BY OCD	
	Santa Fe
	File
	Operator
	Transporter (2)

161.88
155.35
171.50
166.86



District I
1625 N. French Dr., Hobbs, NM 88240
District II
811 South First, Artesia, NM 88210
District III
1000 Rio Brazos Road, Aztec, NM 87410
District IV
2040 South Pacheco, Santa Fe, NM 87505

State of New Mexico
Energy Minerals and Natural Resources

Oil Conservation Division
2040 South Pacheco
Santa Fe, NM 87505

Form C-117 A
Revised March 17, 1999

Submit 5 Copies to
Appropriate District Office

PERMIT NO. H-23909

TANK CLEANING, SEDIMENT OIL REMOVAL, TRANSPORTATION OF MISCELLANEOUS HYDROCARBONS AND DISPOSAL PERMIT

Operator or Owner Rice Operating Address 122 W Taylor Hobbs NM 88240
Lease or Facility Name N-18 Location 18-22-37
U.L. - Sec. - Twp. - Rge.

OPERATION TO BE PERFORMED:

☐ Tank Cleaning ☐ Sediment Oil Removal ☒ Transportation of Miscellaneous Hydrocarbons

Operator or Owner Representative authorizing work JON

Date Work to be Performed 8-29-1

TANK CLEANING DATA Tank Number _____ Volume _____

Tank Type _____ Volume Below Load Line _____

SEDIMENT OIL OR MISCELLANEOUS HYDROCARBON DATA

Sediment Oil from: ☐ Pit ☐ Cellar ☐ Other

MISCELLANEOUS OIL

Tank Bottoms From: ☐ Pipeline Station ☐ Crude Terminal ☐ Refinery ☐ Other*

Catchings From: ☐ Gasoline Plant ☐ Gathering Lines ☒ Salt Water Disposal System ☐ Other*

☐ Pipeline Break Oil or Spill

*Other (Explain) _____

VOLUME AND DESTINATION: Estimated Volume 150 Bbls. Field test volume of good oil 113.37 Bbls.
(Not required prior to Division approval)

Destination (Name and Location of treating plant or other facility) Jenex Operating 11100 S Eunice Highway 18
P O Box 308 Hobbs NM 88241

DESTRUCTION OF SEDIMENT OIL BY: ☐ Burning ☐ Pit Disposal ☐ Use on Roads or firewalls ☐ Other

(Explain) _____

Location of Destruction _____

Justification of Destruction _____

CERTIFICATION: (APPLICATION MAY BE MADE BY EITHER OF THE FOLLOWING)

I hereby certify that the information above is true and complete to the best of my knowledge and belief.

Owner _____

Transporter Jenex Operating

By _____

Address P O Box 308 Hobbs NM 88241

Title _____

Signature [Signature]

Date _____

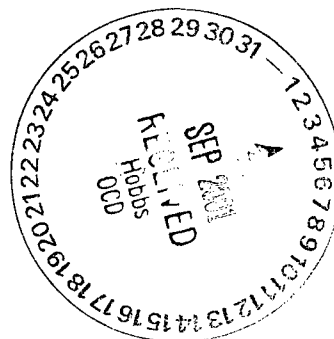
Title Plant Manager Date 8-29-1

OIL CONSERVATION DIVISION

Approved By Marie Peterson Title Geol. + Pet. Tech. Date SEP 04 2001

DISTRIBUTION BY OCD	
	Santa Fe
	File
	Operator
	Transporter (2)

A COPY OF THIS FORM MUST BE ON LOCATION DURING TANK CLEANING, REMOVAL OF SEDIMENT OIL OR MISCELLANEOUS HYDROCARBONS, AND MUST BE PRESENTED WITH TANK BOTTOMS, SEDIMENT OIL OR MISCELLANEOUS HYDROCARBONS AT THE TREATING PLANT TO WHICH IT IS DELIVERED.



District I
1625 N. French Dr., Hobbs, NM 88240
District II
811 South First, Artesia, NM 88210
District III
1000 Rio Brazos Road, Aztec, NM 87410
District IV
2040 South Pacheco, Santa Fe, NM 87505

State of New Mexico
Energy Minerals and Natural Resources

Oil Conservation Division
2040 South Pacheco
Santa Fe, NM 87505

Form C-117 A
Revised March 17, 1999

Submit 5 Copies to
Appropriate District Office

PERMIT NO. H-23908

TANK CLEANING, SEDIMENT OIL REMOVAL, TRANSPORTATION OF MISCELLANEOUS HYDROCARBONS AND DISPOSAL PERMIT

Operator or Owner Mesquite SWD Address Box 481 Carlsbad NM 88220
Lease or Facility Name Richardson Fee Location 5-14-36
U.L. - Sec. - Twp. - Rge.

OPERATION TO BE PERFORMED:

☐ Tank Cleaning ☐ Sediment Oil Removal ☒ Transportation of Miscellaneous Hydrocarbons

Operator or Owner Representative authorizing work Clay

Date Work to be Performed 9-1-01

TANK CLEANING DATA Tank Number _____ Volume _____

Tank Type _____ Volume Below Load Line _____

SEDIMENT OIL OR MISCELLANEOUS HYDROCARBON DATA

Sediment Oil from: ☐ Pit ☐ Cellar ☐ Other

MISCELLANEOUS OIL

Tank Bottoms From: ☐ Pipeline Station ☐ Crude Terminal ☐ Refinery ☐ Other*

Catchings From: ☐ Gasoline Plant ☐ Gathering Lines ☒ Salt Water Disposal System ☐ Other*

☐ Pipeline Break Oil or Spill

*Other (Explain) _____

VOLUME AND DESTINATION: Estimated Volume 400 Bbls. Field test volume of good oil 504.85 Bbls.
(Not required prior to Division approval)

Destination (Name and Location of treating plant or other facility) Jenex Operating 11100 S Eunice Highway 18
P O Box 308 Hobbs NM 88241

DESTRUCTION OF SEDIMENT OIL BY: ☐ Burning ☐ Pit Disposal ☐ Use on Roads or firewalls ☐ Other

(Explain) _____

Location of Destruction _____

Justification of Destruction _____

CERTIFICATION: (APPLICATION MAY BE MADE BY EITHER OF THE FOLLOWING)

I hereby certify that the information above is true and complete to the best of my knowledge and belief.

Owner _____

Transporter Jenex Operating

By _____

Address P O Box 308 Hobbs NM 88241

Title _____

Signature [Signature]

Date _____

Title Plant Manager Date 9-1-01

OIL CONSERVATION DIVISION

Approved By Marie Peterson Title _____ Date _____


MARIE PETERSON
GEOLOGICAL / PETROLEUM
TECHNICIAN

SEP 17 2001

A COPY OF THIS FORM MUST BE ON LOCATION DURING TANK CLEANING, REMOVAL OF SEDIMENT OIL OR MISCELLANEOUS HYDROCARBONS, AND MUST BE PRESENTED WITH TANK BOTTOMS, SEDIMENT OIL OR MISCELLANEOUS HYDROCARBONS AT THE TREATING PLANT TO WHICH IT IS DELIVERED.

DISTRIBUTION BY OCD	
	Santa Fe
	File
	Operator
	Transporter (2)

165



District I
1625 N. French Dr., Hobbs, NM 88240
District II
811 South First, Artesia, NM 88210
District III
1000 Rio Brazos Road, Aztec, NM 87410
District IV
2040 South Pacheco, Santa Fe, NM 87505

State of New Mexico
Energy Minerals and Natural Resources

Oil Conservation Division
2040 South Pacheco
Santa Fe, NM 87505

Form C-117 A
Revised March 17, 1999

Submit 5 Copies to
Appropriate District Office

PERMIT NO. H-23907

TANK CLEANING, SEDIMENT OIL REMOVAL, TRANSPORTATION OF MISCELLANEOUS HYDROCARBONS AND DISPOSAL PERMIT

Operator or Owner Rice Operating Address 122 W Taylor Hobbs NM 88240
Lease or Facility Name I-1 Location 1-20-3k
U.L. - Sec. - Twp. - Rge.

OPERATION TO BE PERFORMED:

☐ Tank Cleaning ☐ Sediment Oil Removal ☒ Transportation of Miscellaneous Hydrocarbons

Operator or Owner Representative authorizing work Daniel

Date Work to be Performed 8-29-1

TANK CLEANING DATA Tank Number _____ Volume _____

Tank Type _____ Volume Below Load Line _____
SEDIMENT OIL OR MISCELLANEOUS HYDROCARBON DATA

Sediment Oil from: ☐ Pit ☐ Cellar ☐ Other

MISCELLANEOUS OIL

Tank Bottoms From: ☐ Pipeline Station ☐ Crude Terminal ☐ Refinery ☐ Other*

Catchings From: ☐ Gasoline Plant ☐ Gathering Lines ☒ Salt Water Disposal System ☐ Other*
☐ Pipeline Break Oil or Spill

*Other (Explain) _____

VOLUME AND DESTINATION: Estimated Volume 100 Bbls. Field test volume of good oil 74.65 Bbls.
(Not required prior to Division approval)

Destination (Name and Location of treating plant or other facility) Jenex Operating 11100 S Eunice Highway 18
P O Box 308 Hobbs NM 88241

DESTRUCTION OF SEDIMENT OIL BY: ☐ Burning ☐ Pit Disposal ☐ Use on Roads or firewalls ☐ Other

(Explain) _____

Location of Destruction _____

Justification of Destruction _____

CERTIFICATION: (APPLICATION MAY BE MADE BY EITHER OF THE FOLLOWING)

I hereby certify that the information above is true and complete to the best of my knowledge and belief.

Owner _____

Transporter Jenex Operating

By _____

Address P O Box 308 Hobbs NM 88241

Title _____

Signature [Signature]

Date _____

Title Plant Manager Date 8-29-1

OIL CONSERVATION DIVISION

Approved By Marie Peterson Title Geol. + Pet. Tech. Date SEP 04 2001

A COPY OF THIS FORM MUST BE ON LOCATION DURING TANK CLEANING, REMOVAL OF SEDIMENT OIL OR MISCELLANEOUS HYDROCARBONS, AND MUST BE PRESENTED WITH TANK BOTTOMS, SEDIMENT OIL OR MISCELLANEOUS HYDROCARBONS AT THE TREATING PLANT TO WHICH IT IS DELIVERED.

DISTRIBUTION BY OCD	
	Santa Fe
	File
	Operator
	Transporter (2)



District I
1625 N. French Dr., Hobbs, NM 88240
District II
811 South First, Artesia, NM 88210
District III
1000 Rio Brazos Road, Aztec, NM 87410
District IV
2040 South Pacheco, Santa Fe, NM 87505

State of New Mexico
Energy Minerals and Natural Resources

Oil Conservation Division
2040 South Pacheco
Santa Fe, NM 87505

Form C-117 A
Revised March 17, 1999

Submit 5 Copies to
Appropriate District Office

PERMIT NO. H-23904

TANK CLEANING, SEDIMENT OIL REMOVAL, TRANSPORTATION OF MISCELLANEOUS HYDROCARBONS AND DISPOSAL PERMIT

Operator or Owner Rice Operating Address 122 W Taylor Hobbs NM 88240
Lease or Facility Name m-5 Location 5-20-37
U.L. - Sec. - Twp. - Rge.

OPERATION TO BE PERFORMED:

☐ Tank Cleaning ☐ Sediment Oil Removal ☒ Transportation of Miscellaneous Hydrocarbons

Operator or Owner Representative authorizing work Stan

Date Work to be Performed 8-24-1

TANK CLEANING DATA Tank Number _____ Volume _____

Tank Type _____ Volume Below Load Line _____

SEDIMENT OIL OR MISCELLANEOUS HYDROCARBON DATA

Sediment Oil from: ☐ Pit ☐ Cellar ☐ Other

MISCELLANEOUS OIL

Tank Bottoms From: ☐ Pipeline Station ☐ Crude Terminal ☐ Refinery ☐ Other*

Catchings From: ☐ Gasoline Plant ☐ Gathering Lines ☒ Salt Water Disposal System ☐ Other*

☐ Pipeline Break Oil or Spill

*Other (Explain) _____

VOLUME AND DESTINATION: Estimated Volume 100 Bbls. Field test volume of good oil 118.64 Bbls.
(Not required prior to Division approval)

Destination (Name and Location of treating plant or other facility) Jenex Operating 11100 S Eunice Highway 18
P O Box 308 Hobbs NM 88241

DESTRUCTION OF SEDIMENT OIL BY: ☐ Burning ☐ Pit Disposal ☐ Use on Roads or firewalls ☐ Other

(Explain) _____

Location of Destruction _____

Justification of Destruction _____

CERTIFICATION: (APPLICATION MAY BE MADE BY EITHER OF THE FOLLOWING)

I hereby certify that the information above is true and complete to the best of my knowledge and belief.

Owner _____

Transporter Jenex Operating

By _____

Address P O Box 308 Hobbs NM 88241

Title _____

Signature [Signature]

Date _____

Title Plant Manager


Date 8-24-1

OIL CONSERVATION DIVISION

Approved By Mavis Peterson Title Geol. + Pet. Tech. Date SEP 04 2001

A COPY OF THIS FORM MUST BE ON LOCATION DURING TANK CLEANING, REMOVAL OF SEDIMENT OIL OR MISCELLANEOUS HYDROCARBONS, AND MUST BE PRESENTED WITH TANK BOTTOMS, SEDIMENT OIL OR MISCELLANEOUS HYDROCARBONS AT THE TREATING PLANT TO WHICH IT IS DELIVERED.

DISTRIBUTION BY OCD	
	Santa Fe
	File
	Operator
	Transporter (2)



District I
1625 N. French Dr., Hobbs, NM 88240
District II
811 South First, Artesia, NM 88210
District III
1000 Rio Brazos Road, Aztec, NM 87410
District IV
2040 South Pacheco, Santa Fe, NM 87505

State of New Mexico
Energy Minerals and Natural Resources

Oil Conservation Division
2040 South Pacheco
Santa Fe, NM 87505

Form C-117 A
Revised March 17, 1999

Submit 5 Copies to
Appropriate District Office

PERMIT NO. H-23903

TANK CLEANING, SEDIMENT OIL REMOVAL, TRANSPORTATION OF MISCELLANEOUS HYDROCARBONS AND DISPOSAL PERMIT

Operator or Owner Controlled Recovery Inc Address 1 Lea County Airport Hobbs NM 88240
Lease or Facility Name CRI Hobbs plant Location 27-20-32
U.L. - Sec. - Twp. - Rge.

OPERATION TO BE PERFORMED:

☐ Tank Cleaning ☐ Sediment Oil Removal ☒ Transportation of Miscellaneous Hydrocarbons

Operator or Owner Representative authorizing work David

Date Work to be Performed 8-24 through 27-01

TANK CLEANING DATA Tank Number _____ Volume _____

Tank Type _____ Volume Below Load Line _____

SEDIMENT OIL OR MISCELLANEOUS HYDROCARBON DATA

Sediment Oil from: ☐ Pit ☐ Cellar ☐ Other

MISCELLANEOUS OIL

Tank Bottoms From: ☐ Pipeline Station ☐ Crude Terminal ☐ Refinery ☐ Other*

Catchings From: ☐ Gasoline Plant ☐ Gathering Lines ☒ Salt Water Disposal System ☐ Other*

☐ Pipeline Break Oil or Spill

*Other (Explain) _____

VOLUME AND DESTINATION: Estimated Volume 800 Bbls. Field test volume of good oil 922.97 Bbls.
(Not required prior to Division approval)

Destination (Name and Location of treating plant or other facility) Jenex Operating 11100 S Eunice Highway 18
P O Box 308 Hobbs NM 88241

DESTRUCTION OF SEDIMENT OIL BY: ☐ Burning ☐ Pit Disposal ☐ Use on Roads or firewalls ☐ Other

(Explain) _____

Location of Destruction _____

Justification of Destruction _____

CERTIFICATION: (APPLICATION MAY BE MADE BY EITHER OF THE FOLLOWING)

I hereby certify that the information above is true and complete to the best of my knowledge and belief.

Owner _____

Transporter Jenex Operating

By _____

Address P O Box 308 Hobbs NM 88241

Title _____

Signature [Signature]

Date _____

Title Plant Manager

Date 8-23-01

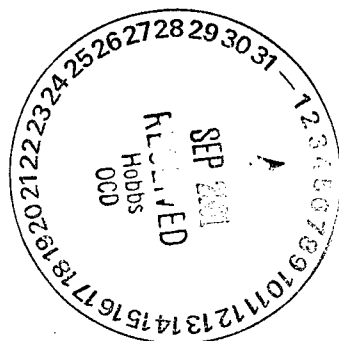
OIL CONSERVATION DIVISION

Approved By Mavis Peterson Title Geol. + Pet. Tech. Date SEP 04 2001

A COPY OF THIS FORM MUST BE ON LOCATION DURING TANK CLEANING, REMOVAL OF SEDIMENT OIL OR MISCELLANEOUS HYDROCARBONS, AND MUST BE PRESENTED WITH TANK BOTTOMS, SEDIMENT OIL OR MISCELLANEOUS HYDROCARBONS AT THE TREATING PLANT TO WHICH IT IS DELIVERED.

DISTRIBUTION BY OCD	
	Santa Fe
	File
	Operator
	Transporter (2)

181.72 - 11830
182.23 - 11833
189.25 - 11359
191.31 - 11363
178.46 - 11839



District I
1625 N. French Dr., Hobbs, NM 88240
District II
811 South First, Artesia, NM 88210
District III
1000 Rio Brazos Road, Aztec, NM 87410
District IV
2040 South Pacheco, Santa Fe, NM 87505

State of New Mexico
Energy Minerals and Natural Resources

Oil Conservation Division
2040 South Pacheco
Santa Fe, NM 87505

Form C-117 A
Revised March 17, 1999

Submit 5 Copies to
Appropriate District Office

PERMIT NO. H-23902

TANK CLEANING, SEDIMENT OIL REMOVAL, TRANSPORTATION OF MISCELLANEOUS HYDROCARBONS AND DISPOSAL PERMIT

Operator or Owner Sundance Services Address P.O. Box 1737 Eunice NM 88231
Lease or Facility Name Prabo Facility Location 29-21-38
U.L. - Sec. - Twp. - Rge.

OPERATION TO BE PERFORMED:

☐ Tank Cleaning ☐ Sediment Oil Removal ☒ Transportation of Miscellaneous Hydrocarbons

Operator or Owner Representative authorizing work Kelly

Date Work to be Performed 8-24-1

TANK CLEANING DATA Tank Number _____ Volume _____

Tank Type _____ Volume Below Load Line _____

SEDIMENT OIL OR MISCELLANEOUS HYDROCARBON DATA

Sediment Oil from: ☐ Pit ☐ Cellar ☐ Other

MISCELLANEOUS OIL

Tank Bottoms From: ☐ Pipeline Station ☐ Crude Terminal ☐ Refinery ☐ Other*

Catchings From: ☐ Gasoline Plant ☐ Gathering Lines ☒ Salt Water Disposal System ☐ Other*

☐ Pipeline Break Oil or Spill

*Other (Explain) _____

VOLUME AND DESTINATION: Estimated Volume 190 Bbls. Field test volume of good oil 368.13 Bbls.
(Not required prior to Division approval)

Destination (Name and Location of treating plant or other facility) Jenex Operating 11100 S Eunice Highway 18
P O Box 308 Hobbs NM 88241

DESTRUCTION OF SEDIMENT OIL BY: ☐ Burning ☐ Pit Disposal ☐ Use on Roads or firewalls ☐ Other

(Explain) _____

Location of Destruction _____

Justification of Destruction _____

CERTIFICATION: (APPLICATION MAY BE MADE BY EITHER OF THE FOLLOWING)

I hereby certify that the information above is true and complete to the best of my knowledge and belief.

Owner _____

Transporter Jenex Operating

By _____

Address P O Box 308 Hobbs NM 88241

Title _____

Signature [Signature]

Date _____

Title Plant Manager Date 8-23-1

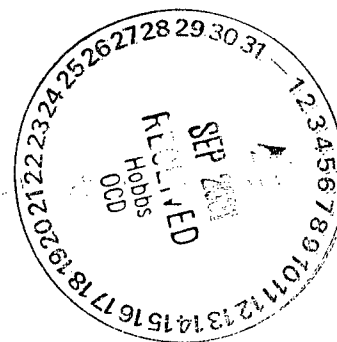
OIL CONSERVATION DIVISION

Approved By Mari Peterson Title Geol. + Pet. Tech. Date SEP 04 2001

A COPY OF THIS FORM MUST BE ON LOCATION DURING TANK CLEANING, REMOVAL OF SEDIMENT OIL OR MISCELLANEOUS HYDROCARBONS, AND MUST BE PRESENTED WITH TANK BOTTOMS, SEDIMENT OIL OR MISCELLANEOUS HYDROCARBONS AT THE TREATING PLANT TO WHICH IT IS DELIVERED.

DISTRIBUTION BY OCD	
	Santa Fe
	File
	Operator
	Transporter (2)

11354
11834 - 185.88
182.25



District I
1625 N. French Dr., Hobbs, NM 88240
District II
811 South First, Artesia, NM 88210
District III
1000 Rio Brazos Road, Aztec, NM 87410
District IV
2040 South Pacheco, Santa Fe, NM 87505

State of New Mexico
Energy Minerals and Natural Resources

Oil Conservation Division
2040 South Pacheco
Santa Fe, NM 87505

Form C-117 A
Revised March 17, 1999

Submit 5 Copies to
Appropriate District Office

PERMIT NO. H-23901

TANK CLEANING, SEDIMENT OIL REMOVAL, TRANSPORTATION OF MISCELLANEOUS HYDROCARBONS AND DISPOSAL PERMIT

Operator or Owner Rice Operating Address 122 W Taylor Hobbs NM 88240
Lease or Facility Name I-1 Location I-20-36
U.L. - Sec. - Twp. - Rge.

OPERATION TO BE PERFORMED:

☐ Tank Cleaning ☐ Sediment Oil Removal ☒ Transportation of Miscellaneous Hydrocarbons

Operator or Owner Representative authorizing work Daniel

Date Work to be Performed 8-23-1

TANK CLEANING DATA Tank Number _____ Volume _____

Tank Type _____ Volume Below Load Line _____

SEDIMENT OIL OR MISCELLANEOUS HYDROCARBON DATA

Sediment Oil from: ☐ Pit ☐ Cellar ☐ Other

MISCELLANEOUS OIL

Tank Bottoms From: ☐ Pipeline Station ☐ Crude Terminal ☐ Refinery ☐ Other*

Catchings From: ☐ Gasoline Plant ☐ Gathering Lines ☒ Salt Water Disposal System ☐ Other*

☐ Pipeline Break Oil or Spill

*Other (Explain) _____

VOLUME AND DESTINATION: Estimated Volume 100 Bbls. Field test volume of good oil 127.55 Bbls.
(Not required prior to Division approval)

Destination (Name and Location of treating plant or other facility) 11100 S Eunice Highway 18 Hobbs NM 88240
P.O. Box 308

DESTRUCTION OF SEDIMENT OIL BY: ☐ Burning ☐ Pit Disposal ☐ Use on Roads or firewalls ☐ Other

(Explain) _____

Location of Destruction _____

Justification of Destruction _____

CERTIFICATION: (APPLICATION MAY BE MADE BY EITHER OF THE FOLLOWING)

I hereby certify that the information above is true and complete to the best of my knowledge and belief.

Owner _____

Transporter Tenex Operating

By _____

Address P.O. Box 308 Hobbs NM 88241

Title _____

Signature [Signature]

Date _____

Title Plant Manager Date 8-23-1

OIL CONSERVATION DIVISION

Approved By Maria Peterson Title Geol. + Pet. Tech. Date AUG 27 2001

A COPY OF THIS FORM MUST BE ON LOCATION DURING TANK CLEANING, REMOVAL OF SEDIMENT OIL OR MISCELLANEOUS HYDROCARBONS, AND MUST BE PRESENTED WITH TANK BOTTOMS, SEDIMENT OIL OR MISCELLANEOUS HYDROCARBONS AT THE TREATING PLANT TO WHICH IT IS DELIVERED.

DISTRIBUTION BY OCD	
<input checked="" type="checkbox"/>	Santa Fe
<input type="checkbox"/>	File
<input type="checkbox"/>	Operator
<input type="checkbox"/>	Transporter (2)



District I
1625 N. French Dr., Hobbs, NM 88240
District II
811 South First, Artesia, NM 88210
District III
1000 Rio Brazos Road, Aztec, NM 87410
District IV
2040 South Pacheco, Santa Fe, NM 87505

State of New Mexico
Energy Minerals and Natural Resources

Oil Conservation Division
2040 South Pacheco
Santa Fe, NM 87505

Form C-117 A
Revised March 17, 1999

Submit 5 Copies to
Appropriate District Office

PERMIT NO. H-23900

TANK CLEANING, SEDIMENT OIL REMOVAL, TRANSPORTATION OF MISCELLANEOUS HYDROCARBONS AND DISPOSAL PERMIT

Operator or Owner Gandy Corp Address Box 827 Tatum NM 88267
Lease or Facility Name Gandy plant Location 11-10-35
U.L. - Sec. - Twp. - Rge.

OPERATION TO BE PERFORMED:

☐ Tank Cleaning ☐ Sediment Oil Removal ☒ Transportation of Miscellaneous Hydrocarbons

Operator or Owner Representative authorizing work Lewis

Date Work to be Performed 8-25 through 27-01

TANK CLEANING DATA

Tank Number _____

Volume _____

Tank Type _____

Volume Below Load Line _____

SEDIMENT OIL OR MISCELLANEOUS HYDROCARBON DATA

Sediment Oil from: ☐ Pit ☐ Cellar ☐ Other

MISCELLANEOUS OIL

Tank Bottoms From: ☐ Pipeline Station ☐ Crude Terminal ☐ Refinery ☐ Other*

Catchings From: ☐ Gasoline Plant ☐ Gathering Lines ☒ Salt Water Disposal System ☐ Other*

☐ Pipeline Break Oil or Spill

*Other (Explain) _____

VOLUME AND DESTINATION:

Estimated Volume 1150 Bbls.

Field test volume of good oil 1144.03 Bbls.
(Not required prior to Division approval)

Destination (Name and Location of treating plant or other facility) 11100 S Eunice Highway 18 Hobbs NM
88240 P.O. Box 308

DESTRUCTION OF SEDIMENT OIL BY:

☐ Burning ☐ Pit Disposal ☐ Use on Roads or firewalls ☐ Other

(Explain) _____

Location of Destruction _____

Justification of Destruction _____

CERTIFICATION: (APPLICATION MAY BE MADE BY EITHER OF THE FOLLOWING)

I hereby certify that the information above is true and complete to the best of my knowledge and belief.

Owner _____

Transporter Tenex Operating

By _____

Address P.O. Box 308 Hobbs NM 88241

Title _____

Signature [Signature]

Date _____

Title Plant Manager Date 8-23-01

OIL CONSERVATION DIVISION

Approved By Marie Peterson

Title Geol. + Pet. Tech.

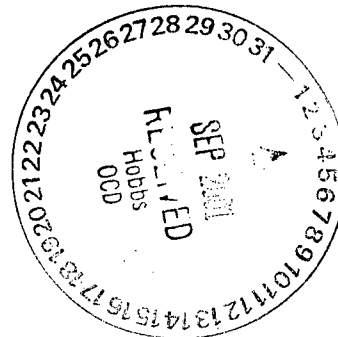
Date

SEP 04 2001

A COPY OF THIS FORM MUST BE ON LOCATION DURING TANK CLEANING, REMOVAL OF SEDIMENT OIL OR MISCELLANEOUS HYDROCARBONS, AND MUST BE PRESENTED WITH TANK BOTTOMS, SEDIMENT OIL OR MISCELLANEOUS HYDROCARBONS AT THE TREATING PLANT TO WHICH IT IS DELIVERED.

DISTRIBUTION BY OCD	
	Santa Fe
	File
	Operator
	Transporter (2)

11835-189.60
11851-193.34
11853-189.94
11852-189.48
11360-191.53
11361-190.14



District I
1625 N. French Dr., Hobbs, NM 88240
District II
811 South First, Artesia, NM 88210
District III
1000 Rio Brazos Road, Aztec, NM 87410
District IV
2040 South Pacheco, Santa Fe, NM 87505

State of New Mexico
Energy Minerals and Natural Resources

Oil Conservation Division
2040 South Pacheco
Santa Fe, NM 87505

Form C-117 A
Revised March 17, 1999

Submit 5 Copies to
Appropriate District Office

PERMIT NO. H-23896

TANK CLEANING, SEDIMENT OIL REMOVAL, TRANSPORTATION OF MISCELLANEOUS HYDROCARBONS AND DISPOSAL PERMIT

Operator or Owner Chaparral Services Address Texas Ave. Eunice NM 88231
Lease or Facility Name Chaparral SWD Location 17-23-37
U.L. - Sec. - Twp. - Rge.

OPERATION TO BE PERFORMED:

☐ Tank Cleaning ☐ Sediment Oil Removal ☒ Transportation of Miscellaneous Hydrocarbons

Operator or Owner Representative authorizing work Dink

Date Work to be Performed 8-22 through 24-01

TANK CLEANING DATA Tank Number _____ Volume _____

Tank Type _____ Volume Below Load Line _____
SEDIMENT OIL OR MISCELLANEOUS HYDROCARBON DATA

Sediment Oil from: ☐ Pit ☐ Cellar ☐ Other

MISCELLANEOUS OIL

Tank Bottoms From: ☐ Pipeline Station ☐ Crude Terminal ☐ Refinery ☐ Other*

Catchings From: ☐ Gasoline Plant ☐ Gathering Lines ☒ Salt Water Disposal System ☐ Other*

☐ Pipeline Break Oil or Spill

*Other (Explain) _____

VOLUME AND DESTINATION: Estimated Volume 1350 Bbls. Field test volume of good oil 1268.47 Bbls.
(Not required prior to Division approval)

Destination (Name and Location of treating plant or other facility) 11100 S Eunice Highway 18 Hobbs NM 88240
P.O. Box 308 Hobbs NM 88241

DESTRUCTION OF SEDIMENT OIL BY: ☐ Burning ☐ Pit Disposal ☐ Use on Roads or firewalls ☐ Other

(Explain) _____

Location of Destruction _____

Justification of Destruction _____

CERTIFICATION: (APPLICATION MAY BE MADE BY EITHER OF THE FOLLOWING)

I hereby certify that the information above is true and complete to the best of my knowledge and belief.

Owner _____

Transporter Tenex Operating

By _____

Address P.O. Box 308 Hobbs NM 88241

Title _____

Signature [Signature]

Date _____

Title Plant Manager Date 8-22-01


OIL CONSERVATION DIVISION

Approved By Marie Peterson Title Geol. & Pet. Sect. Date SEP 04 2001

A COPY OF THIS FORM MUST BE ON LOCATION DURING TANK CLEANING, REMOVAL OF SEDIMENT OIL OR MISCELLANEOUS HYDROCARBONS, AND MUST BE PRESENTED WITH TANK BOTTOMS, SEDIMENT OIL OR MISCELLANEOUS HYDROCARBONS AT THE TREATING PLANT TO WHICH IT IS DELIVERED.

DISTRIBUTION BY OCD	
	Santa Fe
	File
	Operator
	Transporter (2)

184.31 - 11827
 182.36 - 11895
 183.87 - 11898
 101.75 - 11897
 85.68 - 11896
 159.18 - 11899
 187.30 - 11355
 184.02 - 11831



District I
1625 N. French Dr., Hobbs, NM 88240
District II
811 South First, Artesia, NM 88210
District III
1000 Rio Brazos Road, Aztec, NM 87410
District IV
2040 South Pacheco, Santa Fe, NM 87505

State of New Mexico
Energy Minerals and Natural Resources

Oil Conservation Division
2040 South Pacheco
Santa Fe, NM 87505

Form C-117 A
Revised March 17, 1999

Submit 5 Copies to
Appropriate District Office

PERMIT NO. H-23894

TANK CLEANING, SEDIMENT OIL REMOVAL, TRANSPORTATION OF MISCELLANEOUS HYDROCARBONS AND DISPOSAL PERMIT

Operator or Owner Rice Operating Address 122 W Taylor Hobbs Nm 88240
Lease or Facility Name M-33 Location 33-20-37
U.L. - Sec. - Twp. - Rge.

OPERATION TO BE PERFORMED:

☐ Tank Cleaning ☐ Sediment Oil Removal ☒ Transportation of Miscellaneous Hydrocarbons

Operator or Owner Representative authorizing work Daniel

Date Work to be Performed 8-21-1

TANK CLEANING DATA Tank Number _____ Volume _____

Tank Type _____ Volume Below Load Line _____
SEDIMENT OIL OR MISCELLANEOUS HYDROCARBON DATA

Sediment Oil from: ☐ Pit ☐ Cellar ☐ Other

MISCELLANEOUS OIL

Tank Bottoms From: ☐ Pipeline Station ☐ Crude Terminal ☐ Refinery ☐ Other*

Catchings From: ☐ Gasoline Plant ☐ Gathering Lines ☒ Salt Water Disposal System ☐ Other*

☐ Pipeline Break Oil or Spill

*Other (Explain) _____

VOLUME AND DESTINATION: Estimated Volume 120 Bbls. Field test volume of good oil 75.51 Bbls.
(Not required prior to Division approval)

Destination (Name and Location of treating plant or other facility) Jenex Operating 11100 S. Eunice Highway 18
P.O. Box 308 Hobbs Nm 88241

DESTRUCTION OF SEDIMENT OIL BY: ☐ Burning ☐ Pit Disposal ☐ Use on Roads or firewalls ☐ Other

(Explain) _____

Location of Destruction _____

Justification of Destruction _____

CERTIFICATION: (APPLICATION MAY BE MADE BY EITHER OF THE FOLLOWING)

I hereby certify that the information above is true and complete to the best of my knowledge and belief.

Owner _____

Transporter Jenex Operating

By _____

Address P.O. Box 308 Hobbs Nm 88241

Title _____

Signature [Signature]

Date _____

Title Plant Manager Date 8-21-1

OIL CONSERVATION DIVISION

Approved By Marie Peterson Title Geol. + Pet. Tech. Date AUG 27 2001

A COPY OF THIS FORM MUST BE ON LOCATION DURING TANK CLEANING, REMOVAL OF SEDIMENT OIL OR MISCELLANEOUS HYDROCARBONS, AND MUST BE PRESENTED WITH TANK BOTTOMS, SEDIMENT OIL OR MISCELLANEOUS HYDROCARBONS AT THE TREATING PLANT TO WHICH IT IS DELIVERED.

DISTRIBUTION BY OCD	
<input checked="" type="checkbox"/>	Santa Fe
<input type="checkbox"/>	File
<input type="checkbox"/>	Operator
<input type="checkbox"/>	Transporter (2)

41353-75.51



District I
1625 N. French Dr., Hobbs, NM 88240
District II
811 South First, Artesia, NM 88210
District III
1000 Rio Brazos Road, Aztec, NM 87410
District IV
2040 South Pacheco, Santa Fe, NM 87505

State of New Mexico
Energy Minerals and Natural Resources

Oil Conservation Division
2040 South Pacheco
Santa Fe, NM 87505

Form C-117 A
Revised March 17, 1999

Submit 5 Copies to
Appropriate District Office

PERMIT NO. H-23893

TANK CLEANING, SEDIMENT OIL REMOVAL, TRANSPORTATION OF MISCELLANEOUS HYDROCARBONS AND DISPOSAL PERMIT

Operator or Owner Rice Operating Address 122 W Taylor Hobbs NM 88240
Lease or Facility Name K-33 Location 33-19-37
U.L. - Sec. - Twp. - Rge.

OPERATION TO BE PERFORMED:

☐ Tank Cleaning ☐ Sediment Oil Removal ☒ Transportation of Miscellaneous Hydrocarbons

Operator or Owner Representative authorizing work Daniel

Date Work to be Performed 8-21-1

TANK CLEANING DATA Tank Number _____ Volume _____

Tank Type _____ Volume Below Load Line _____

SEDIMENT OIL OR MISCELLANEOUS HYDROCARBON DATA

Sediment Oil from: ☐ Pit ☐ Cellar ☐ Other

MISCELLANEOUS OIL

Tank Bottoms From: ☐ Pipeline Station ☐ Crude Terminal ☐ Refinery ☐ Other*

Catchings From: ☐ Gasoline Plant ☐ Gathering Lines ☒ Salt Water Disposal System ☐ Other*

☐ Pipeline Break Oil or Spill

*Other (Explain) _____

VOLUME AND DESTINATION: Estimated Volume 190 Bbls. Field test volume of good oil 159.74 Bbls.
(Not required prior to Division approval)

Destination (Name and Location of treating plant or other facility) Jenex Operating 1100 S Eunice Highway 18

P.O. Box 308 Hobbs NM 88241

DESTRUCTION OF SEDIMENT OIL BY: ☐ Burning ☐ Pit Disposal ☐ Use on Roads or firewalls ☐ Other

(Explain) _____

Location of Destruction _____

Justification of Destruction _____

CERTIFICATION: (APPLICATION MAY BE MADE BY EITHER OF THE FOLLOWING)

I hereby certify that the information above is true and complete to the best of my knowledge and belief.

Owner _____

Transporter Jenex Operating

By _____

Address P.O. Box 308 Hobbs NM 88241

Title _____

Signature [Signature]

Date _____

Title Plant manager Date 8-21-1

OIL CONSERVATION DIVISION

Approved By Mavis Peterson Title Geol. + Pet. Tech. Date AUG 27 2001

A COPY OF THIS FORM MUST BE ON LOCATION DURING TANK CLEANING, REMOVAL OF SEDIMENT OIL OR MISCELLANEOUS HYDROCARBONS, AND MUST BE PRESENTED WITH TANK BOTTOMS, SEDIMENT OIL OR MISCELLANEOUS HYDROCARBONS AT THE TREATING PLANT TO WHICH IT IS DELIVERED.

DISTRIBUTION BY OCD	
<input checked="" type="checkbox"/>	Santa Fe
<input type="checkbox"/>	File
<input type="checkbox"/>	Operator
<input type="checkbox"/>	Transporter (2)

11893-96.52
63.22



District I
1625 N. French Dr., Hobbs, NM 88240
District II
811 South First, Artesia, NM 88210
District III
1000 Rio Brazos Road, Aztec, NM 87410
District IV
2040 South Pacheco, Santa Fe, NM 87505

State of New Mexico
Energy Minerals and Natural Resources

Oil Conservation Division
2040 South Pacheco
Santa Fe, NM 87505

Form C-117 A
Revised March 17, 1999

Submit 5 Copies to
Appropriate District Office

PERMIT NO. H-23890

TANK CLEANING, SEDIMENT OIL REMOVAL, TRANSPORTATION OF MISCELLANEOUS HYDROCARBONS AND DISPOSAL PERMIT

Operator or Owner Rice Operating Address 122 W Taylor Hobbs NM 88240
Lease or Facility Name K-33 Location 33-19-37
U.L. - Sec. - Twp. - Rge.

OPERATION TO BE PERFORMED:

☐ Tank Cleaning ☐ Sediment Oil Removal ☒ Transportation of Miscellaneous Hydrocarbons

Operator or Owner Representative authorizing work Daniel

Date Work to be Performed 8-17-1

TANK CLEANING DATA Tank Number _____ Volume _____

Tank Type _____ Volume Below Load Line _____

SEDIMENT OIL OR MISCELLANEOUS HYDROCARBON DATA

Sediment Oil from: ☐ Pit ☐ Cellar ☐ Other

MISCELLANEOUS OIL

Tank Bottoms From: ☐ Pipeline Station ☐ Crude Terminal ☐ Refinery ☐ Other*

Catchings From: ☐ Gasoline Plant ☐ Gathering Lines ☒ Salt Water Disposal System ☐ Other*

☐ Pipeline Break Oil or Spill

*Other (Explain) _____

VOLUME AND DESTINATION: Estimated Volume 190 Bbls. Field test volume of good oil 330.25 Bbls.
(Not required prior to Division approval)

Destination (Name and Location of treating plant or other facility) Jenex Operating 11100 S Eunice Highway 18
P O Box 308 Hobbs NM 88241

DESTRUCTION OF SEDIMENT OIL BY: ☐ Burning ☐ Pit Disposal ☐ Use on Roads or firewalls ☐ Other

(Explain) _____

Location of Destruction _____

Justification of Destruction _____

CERTIFICATION: (APPLICATION MAY BE MADE BY EITHER OF THE FOLLOWING)

I hereby certify that the information above is true and complete to the best of my knowledge and belief.

Owner _____

Transporter Jenex Operating

By _____

Address P O Box 308 Hobbs NM 88241

Title _____

Signature [Signature]

Date _____

Title Plant Manager Date 8-17-1

OIL CONSERVATION DIVISION

Approved By Marie Peterson Title Geol. + Pet. Tech. Date AUG 27 2001

A COPY OF THIS FORM MUST BE ON LOCATION DURING TANK CLEANING, REMOVAL OF SEDIMENT OIL OR MISCELLANEOUS HYDROCARBONS, AND MUST BE PRESENTED WITH TANK BOTTOMS, SEDIMENT OIL OR MISCELLANEOUS HYDROCARBONS AT THE TREATING PLANT TO WHICH IT IS DELIVERED.

DISTRIBUTION BY OCD	
<input checked="" type="checkbox"/>	Santa Fe
<input type="checkbox"/>	File
<input type="checkbox"/>	Operator
<input type="checkbox"/>	Transporter (2)

11345-128.58
11349-151.28
11350-50.39



District I
1625 N. French Dr., Hobbs, NM 88240
District II
811 South First, Artesia, NM 88210
District III
1000 Rio Brazos Road, Aztec, NM 87410
District IV
2040 South Pacheco, Santa Fe, NM 87505

State of New Mexico
Energy Minerals and Natural Resources

Oil Conservation Division
2040 South Pacheco
Santa Fe, NM 87505

Form C-117 A
Revised March 17, 1999

Submit 5 Copies to
Appropriate District Office

PERMIT NO. H-23889

TANK CLEANING, SEDIMENT OIL REMOVAL, TRANSPORTATION OF MISCELLANEOUS HYDROCARBONS AND DISPOSAL PERMIT

Operator or Owner Sundance Services Address P.O. Box 1737 Eunice NM 88231
Lease or Facility Name Prabo Facility Location 29-21-38
U.L. - Sec. - Twp. - Rge.

OPERATION TO BE PERFORMED:

☐ Tank Cleaning ☐ Sediment Oil Removal ☒ Transportation of Miscellaneous Hydrocarbons

Operator or Owner Representative authorizing work Kelly

Date Work to be Performed 8-17-1
TANK CLEANING DATA Tank Number _____ Volume _____

Tank Type _____ Volume Below Load Line _____
SEDIMENT OIL OR MISCELLANEOUS HYDROCARBON DATA

Sediment Oil from: ☐ Pit ☐ Cellar ☐ Other

MISCELLANEOUS OIL

Tank Bottoms From: ☐ Pipeline Station ☐ Crude Terminal ☐ Refinery ☐ Other*

Catchings From: ☐ Gasoline Plant ☐ Gathering Lines ☒ Salt Water Disposal System ☐ Other*

☐ Pipeline Break Oil or Spill

*Other (Explain) _____



VOLUME AND DESTINATION: Estimated Volume 380 Bbls. Field test volume of good oil 360.07 Bbls.
(Not required prior to Division approval)

Destination (Name and Location of treating plant or other facility) Jenex Operating 11100 S Eunice Highway 18
P O Box 308 Hobbs NM 88241

DESTRUCTION OF SEDIMENT OIL BY: ☐ Burning ☐ Pit Disposal ☐ Use on Roads or firewalls ☐ Other

(Explain) _____

Location of Destruction _____

Justification of Destruction _____

CERTIFICATION: (APPLICATION MAY BE MADE BY EITHER OF THE FOLLOWING)

I hereby certify that the information above is true and complete to the best of my knowledge and belief.

Owner _____

Transporter Jenex Operating

By _____

Address P O Box 308 Hobbs NM 88241

Title _____

Signature [Signature]

Date _____

Title Plant Manager Date 8-17-1

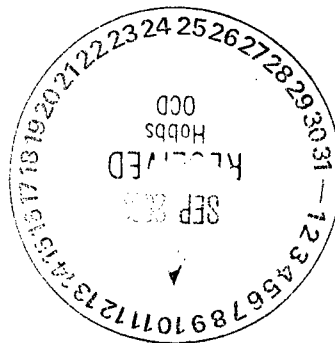
OIL CONSERVATION DIVISION

Approved By Marie Peterson Title Geol & Pet. Tech Date _____

A COPY OF THIS FORM MUST BE ON LOCATION DURING TANK CLEANING, REMOVAL OF SEDIMENT OIL OR MISCELLANEOUS HYDROCARBONS, AND MUST BE PRESENTED WITH TANK BOTTOMS, SEDIMENT OIL OR MISCELLANEOUS HYDROCARBONS AT THE TREATING PLANT TO WHICH IT IS DELIVERED.

DISTRIBUTION BY OCD	
	Santa Fe
	File
	Operator
	Transporter (2)

11688-182.19
61-281-86911
11889-177.88



District I
1625 N. French Dr., Hobbs, NM 88240
District II
811 South First, Artesia, NM 88210
District III
1000 Rio Brazos Road, Aztec, NM 87410
District IV
2040 South Pacheco, Santa Fe, NM 87505

State of New Mexico
Energy Minerals and Natural Resources

Oil Conservation Division
2040 South Pacheco
Santa Fe, NM 87505

Form C-117 A
Revised March 17, 1999

Submit 5 Copies to
Appropriate District Office

PERMIT NO. H-23887

TANK CLEANING, SEDIMENT OIL REMOVAL, TRANSPORTATION OF MISCELLANEOUS HYDROCARBONS AND DISPOSAL PERMIT

Operator or Owner Basin Alliance Address Box 1378 Hobbs NM 88241
Lease or Facility Name A.J. State #1 SWD Location 33-18-36
U.L. - Sec. - Twp. - Rge.

OPERATION TO BE PERFORMED:

☐ Tank Cleaning ☐ Sediment Oil Removal ☒ Transportation of Miscellaneous Hydrocarbons

Operator or Owner Representative authorizing work Hugo

Date Work to be Performed 8-17-1

TANK CLEANING DATA Tank Number _____ Volume _____

Tank Type _____ Volume Below Load Line _____

SEDIMENT OIL OR MISCELLANEOUS HYDROCARBON DATA

Sediment Oil from: ☐ Pit ☐ Cellar ☐ Other

MISCELLANEOUS OIL

Tank Bottoms From: ☐ Pipeline Station ☐ Crude Terminal ☐ Refinery ☐ Other*

Catchings From: ☐ Gasoline Plant ☐ Gathering Lines ☒ Salt Water Disposal System ☐ Other*
☐ Pipeline Break Oil or Spill

*Other (Explain) _____

VOLUME AND DESTINATION: Estimated Volume 380 Bbls. Field test volume of good oil 245.57 Bbls.
(Not required prior to Division approval)

Destination (Name and Location of treating plant or other facility) Jenex Operating 11100 S Eunice Highway 18
P O Box 308 Hobbs NM 88241

DESTRUCTION OF SEDIMENT OIL BY: ☐ Burning ☐ Pit Disposal ☐ Use on Roads or firewalls ☐ Other

(Explain) _____

Location of Destruction _____

Justification of Destruction _____

CERTIFICATION: (APPLICATION MAY BE MADE BY EITHER OF THE FOLLOWING)

I hereby certify that the information above is true and complete to the best of my knowledge and belief.

Owner _____

Transporter Jenex Operating

By _____

Address P O Box 308 Hobbs NM 88241

Title _____

Signature [Signature]

Date _____

Title Plant Manager Date 8-16-1

OIL CONSERVATION DIVISION

Approved By Marie Peterson Title Geol. + Pet. Tech. Date AUG 27 2001

A COPY OF THIS FORM MUST BE ON LOCATION DURING TANK CLEANING, REMOVAL OF SEDIMENT OIL OR MISCELLANEOUS HYDROCARBONS, AND MUST BE PRESENTED WITH TANK BOTTOMS, SEDIMENT OIL OR MISCELLANEOUS HYDROCARBONS AT THE TREATING PLANT TO WHICH IT IS DELIVERED.

DISTRIBUTION BY OCD	
<input checked="" type="checkbox"/>	Santa Fe
<input type="checkbox"/>	File
<input type="checkbox"/>	Operator
<input type="checkbox"/>	Transporter (2)

11347-6909
11346-17648



District I
1625 N. French Dr., Hobbs, NM 88240
District II
811 South First, Artesia, NM 88210
District III
1000 Rio Brazos Road, Aztec, NM 87410
District IV
2040 South Pacheco, Santa Fe, NM 87505

State of New Mexico
Energy Minerals and Natural Resources

Oil Conservation Division
2040 South Pacheco
Santa Fe, NM 87505

Form C-117 A
Revised March 17, 1999

Submit 5 Copies to
Appropriate District Office

PERMIT NO. H-23886

TANK CLEANING, SEDIMENT OIL REMOVAL, TRANSPORTATION OF MISCELLANEOUS HYDROCARBONS AND DISPOSAL PERMIT

Operator or Owner Gandy Corp Address Box 827 Tatum NM 88267
Lease or Facility Name Gandy plant Location 11-10-35
U.L. - Sec. - Twp. - Rge.

OPERATION TO BE PERFORMED:

☐ Tank Cleaning ☐ Sediment Oil Removal ☒ Transportation of Miscellaneous Hydrocarbons

Operator or Owner Representative authorizing work Lewis

Date Work to be Performed 8-16 through 19-1

TANK CLEANING DATA Tank Number _____ Volume _____

Tank Type _____ Volume Below Load Line _____

SEDIMENT OIL OR MISCELLANEOUS HYDROCARBON DATA

Sediment Oil from: ☐ Pit ☐ Cellar ☐ Other

MISCELLANEOUS OIL

Tank Bottoms From: ☐ Pipeline Station ☐ Crude Terminal ☐ Refinery ☐ Other*

Catchings From: ☐ Gasoline Plant ☐ Gathering Lines ☒ Salt Water Disposal System ☐ Other*

☐ Pipeline Break Oil or Spill

*Other (Explain) _____

VOLUME AND DESTINATION: Estimated Volume 1150 Bbls. Field test volume of good oil 1140.45 Bbls.
(Not required prior to Division approval)

Destination (Name and Location of treating plant or other facility) Jenex Operating 11100 S Eunice Highway 18
P O Box 308 Hobbs NM 88241

DESTRUCTION OF SEDIMENT OIL BY: ☐ Burning ☐ Pit Disposal ☐ Use on Roads or firewalls ☐ Other

(Explain) _____

Location of Destruction _____

Justification of Destruction _____

CERTIFICATION: (APPLICATION MAY BE MADE BY EITHER OF THE FOLLOWING)

I hereby certify that the information above is true and complete to the best of my knowledge and belief.

Owner _____

Transporter Jenex Operating

By _____

Address P O Box 308 Hobbs NM 88241

Title _____

Signature [Signature]

Date _____

Title Plant Manager Date 8-15-1

OIL CONSERVATION DIVISION

Approved By Marie Peterson Title Geol. + Pet. Tech. Date AUG 27 2001

A COPY OF THIS FORM MUST BE ON LOCATION DURING TANK CLEANING, REMOVAL OF SEDIMENT OIL OR MISCELLANEOUS HYDROCARBONS, AND MUST BE PRESENTED WITH TANK BOTTOMS, SEDIMENT OIL OR MISCELLANEOUS HYDROCARBONS AT THE TREATING PLANT TO WHICH IT IS DELIVERED.

DISTRIBUTION BY OCD	
<input checked="" type="checkbox"/>	Santa Fe
<input type="checkbox"/>	File
<input type="checkbox"/>	Operator
<input type="checkbox"/>	Transporter (2)

11348 - 190.37
11699 - 188.98
11351 - 185.38
11891 - 192.56
11826 - 190.87
11892 - 192.29



District I
1625 N. French Dr., Hobbs, NM 88240
District II
811 South First, Artesia, NM 88210
District III
1000 Rio Brazos Road, Aztec, NM 87410
District IV
1220 S. St. Francis Dr., Santa Fe, NM 87504

State of New Mexico
Energy Minerals and Natural Resources

Form C-117 A
Revised March 17, 1999

Oil Conservation Division
1220 South St. Francis Dr.
Santa Fe, NM 87504

Submit 5 Copies to
Appropriate District Office

PERMIT NO. H-23884

TANK CLEANING, SEDIMENT OIL REMOVAL, TRANSPORTATION OF MISCELLANEOUS HYDROCARBONS AND DISPOSAL PERMIT

Operator or Owner GENESSEE OIL & GAS Address P.O. Box 2735 Mid. TX 79702
Lease or Facility Name VENUS 41 Location 33050. 990 E SEC 14 TWP 16S0 RGE 38 E.
U.L. - Sec. - Twp. - Rge.

OPERATION TO BE PERFORMED:

☒ Tank Cleaning ☐ Sediment Oil Removal ☐ Transportation of Miscellaneous Hydrocarbons

Operator or Owner Representative authorizing work MARK BEATTY

Date Work to be Performed August 14, 2001

TANK CLEANING DATA Tank Number 51653 Volume 400

Tank Type _____ Volume Below Load Line 20

SEDIMENT OIL OR MISCELLANEOUS HYDROCARBON DATA

Sediment Oil from: ☐ Pit ☐ Cellar ☒ Other

MISCELLANEOUS OIL

Tank Bottoms From: ☐ Pipeline Station ☐ Crude Terminal ☐ Refinery ☒ Other*

Catchings From: ☐ Gasoline Plant ☐ Gathering Lines ☐ Salt Water Disposal System ☒ Other*

☐ Pipeline Break Oil or Spill

*Other (Explain) TANK BOTTOMS

VOLUME AND DESTINATION: Estimated Volume 30 Bbls. Field test volume of good oil _____ Bbls.
(Not required prior to Division approval)

Destination (Name and Location of treating plant or other facility) JENEX OPERATING

DESTRUCTION OF SEDIMENT OIL BY: ☐ Burning ☐ Pit Disposal ☐ Use on Roads or firewalls ☐ Other

(Explain) _____

Location of Destruction _____

Justification of Destruction _____

CERTIFICATION: (APPLICATION MAY BE MADE BY EITHER OF THE FOLLOWING)

I hereby certify that the information above is true and complete to the best of my knowledge and belief.

Owner _____

Transporter JAX Vacuum Truck Service

By _____

Address 11053 W. LOVE PL

Title _____

Signature Albert Cortez

Date _____

Title Operations Manager Date 8-14-2001

OIL CONSERVATION DIVISION

Approved By Mary Peterson Title CLERK SPECIALIST Date AUG 14 2001

A COPY OF THIS FORM MUST BE ON LOCATION DURING TANK CLEANING, REMOVAL OF SEDIMENT OIL OR MISCELLANEOUS HYDROCARBONS, AND MUST BE PRESENTED WITH TANK BOTTOMS, SEDIMENT OIL OR MISCELLANEOUS HYDROCARBONS AT THE TREATING PLANT TO WHICH IT IS DELIVERED.

DISTRIBUTION BY OCD	
<input checked="" type="checkbox"/>	Santa Fe
<input type="checkbox"/>	File
<input type="checkbox"/>	Operator
<input type="checkbox"/>	Transporter (2)

District I
1625 N. French Dr., Hobbs, NM 88240
District II
811 South First, Artesia, NM 88210
District III
1000 Rio Brazos Road, Aztec, NM 87410
District IV
1220 S. St. Francis Dr., Santa Fe, NM 87504

State of New Mexico
Energy Minerals and Natural Resources

Form C-117 A
Revised March 17, 1999

Oil Conservation Division
1220 South St. Francis Dr.
Santa Fe, NM 87504

Submit 5 Copies to
Appropriate District Office

PERMIT NO. H-23883

TANK CLEANING, SEDIMENT OIL REMOVAL, TRANSPORTATION OF MISCELLANEOUS HYDROCARBONS AND DISPOSAL PERMIT

Operator or Owner LONESTAR OIL & GAS Address P.O. Box 2735 Mid. TX 79702
Lease or Facility Name VENSON #1 Location 330 So. 990 E. Sec. 14 Twp 16 So. Rge 38 E
U.L. - Sec. - Twp. - Rge.

OPERATION TO BE PERFORMED:

☒ Tank Cleaning ☐ Sediment Oil Removal ☐ Transportation of Miscellaneous Hydrocarbons

Operator or Owner Representative authorizing work MARK BEANUM

Date Work to be Performed AUGUST 14, 2001

TANK CLEANING DATA Tank Number 51652 Volume 400 BBLs

Tank Type 400 BBL Volume Below Load Line 20 BBLs

SEDIMENT OIL OR MISCELLANEOUS HYDROCARBON DATA

Sediment Oil from: ☐ Pit ☐ Cellar ☒ Other

MISCELLANEOUS OIL

Tank Bottoms From: ☐ Pipeline Station ☐ Crude Terminal ☐ Refinery ☒ Other*

Catchings From: ☐ Gasoline Plant ☐ Gathering Lines ☐ Salt Water Disposal System ☒ Other*

☐ Pipeline Break Oil or Spill

*Other (Explain) TANK BATTERY

VOLUME AND DESTINATION: Estimated Volume 20 Bbls. Field test volume of good oil _____ Bbls.
(Not required prior to Division approval)

Destination (Name and Location of treating plant or other facility) JENEX OPERATING

DESTRUCTION OF SEDIMENT OIL BY: ☐ Burning ☐ Pit Disposal ☐ Use on Roads or firewalls ☐ Other

(Explain) _____

Location of Destruction _____

Justification of Destruction _____

CERTIFICATION: (APPLICATION MAY BE MADE BY EITHER OF THE FOLLOWING)

I hereby certify that the information above is true and complete to the best of my knowledge and belief.

Owner _____

Transporter JAX Vacuum Truck Service

By _____

Address 11053 W. LOVE PR.

Title _____

Signature Albert Gots

Date _____

Title Operations Manager

Date 8-14-2001

OIL CONSERVATION DIVISION

Approved By Mark Peterson Title CLERK SPECIALIST

Date AUG 14 2001

A COPY OF THIS FORM MUST BE ON LOCATION DURING TANK CLEANING, REMOVAL OF SEDIMENT OIL OR MISCELLANEOUS HYDROCARBONS, AND MUST BE PRESENTED WITH TANK BOTTOMS, SEDIMENT OIL OR MISCELLANEOUS HYDROCARBONS AT THE TREATING PLANT TO WHICH IT IS DELIVERED.

DISTRIBUTION BY OCD	
<input checked="" type="checkbox"/>	Santa Fe
<input type="checkbox"/>	File
<input type="checkbox"/>	Operator
<input type="checkbox"/>	Transporter (2)

District I
1625 N. French Dr., Hobbs, NM 88240
District II
811 South First, Artesia, NM 88210
District III
1000 Rio Brazos Road, Aztec, NM 87410
District IV
2040 South Pacheco, Santa Fe, NM 87505

State of New Mexico
Energy Minerals and Natural Resources

Oil Conservation Division
2040 South Pacheco
Santa Fe, NM 87505

Form C-117 A
Revised March 17, 1999

Submit 5 Copies to
Appropriate District Office

PERMIT NO. H-23882

TANK CLEANING, SEDIMENT OIL REMOVAL, TRANSPORTATION OF MISCELLANEOUS HYDROCARBONS AND DISPOSAL PERMIT

Operator or Owner Rice Operating Address 122 W Taylor Hobbs NM 88240
Lease or Facility Name K-33 Location 33-19-37
U.L. - Sec. - Twp. - Rge.

OPERATION TO BE PERFORMED:

☐ Tank Cleaning ☐ Sediment Oil Removal ☒ Transportation of Miscellaneous Hydrocarbons

Operator or Owner Representative authorizing work Daniel

Date Work to be Performed 8-13-01

TANK CLEANING DATA Tank Number _____ Volume _____

Tank Type _____ Volume Below Load Line _____

SEDIMENT OIL OR MISCELLANEOUS HYDROCARBON DATA

Sediment Oil from: ☐ Pit ☐ Cellar ☐ Other

MISCELLANEOUS OIL

Tank Bottoms From: ☐ Pipeline Station ☐ Crude Terminal ☐ Refinery ☐ Other*

Catchings From: ☐ Gasoline Plant ☐ Gathering Lines ☒ Salt Water Disposal System ☐ Other*
☐ Pipeline Break Oil or Spill

*Other (Explain) _____

VOLUME AND DESTINATION: Estimated Volume 100 Bbls. Field test volume of good oil 79.70 Bbls.
(Not required prior to Division approval)

Destination (Name and Location of treating plant or other facility) Jenex Operating 11100 S Eunice Highway 18
P O Box 308 Hobbs NM 88241

DESTRUCTION OF SEDIMENT OIL BY: ☐ Burning ☐ Pit Disposal ☐ Use on Roads or firewalls ☐ Other

(Explain) _____

Location of Destruction _____

Justification of Destruction _____

CERTIFICATION: (APPLICATION MAY BE MADE BY EITHER OF THE FOLLOWING)

I hereby certify that the information above is true and complete to the best of my knowledge and belief.

Owner _____

Transporter Jenex Operating

By _____

Address P O Box 308 Hobbs NM 88241

Title _____

Signature [Signature]

Date _____

Title Plant Manager

Date 8-13-01

OIL CONSERVATION DIVISION

Approved By Marie Peterson Title Geol. + Pet. Tech. Date AUG 20 2001

A COPY OF THIS FORM MUST BE ON LOCATION DURING TANK CLEANING, REMOVAL OF SEDIMENT OIL OR MISCELLANEOUS HYDROCARBONS, AND MUST BE PRESENTED WITH TANK BOTTOMS, SEDIMENT OIL OR MISCELLANEOUS HYDROCARBONS AT THE TREATING PLANT TO WHICH IT IS DELIVERED.

DISTRIBUTION BY OCD	
	Santa Fe
	File
	Operator
	Transporter (2)



District I
1625 N. French Dr., Hobbs, NM 88240
District II
811 South First, Artesia, NM 88210
District III
1000 Rio Brazos Road, Aztec, NM 87410
District IV
2040 South Pacheco, Santa Fe, NM 87505

State of New Mexico
Energy Minerals and Natural Resources

Oil Conservation Division
2040 South Pacheco
Santa Fe, NM 87505

Form C-117 A
Revised March 17, 1999

Submit 5 Copies to
Appropriate District Office

PERMIT NO. H-23881

TANK CLEANING, SEDIMENT OIL REMOVAL, TRANSPORTATION OF MISCELLANEOUS HYDROCARBONS AND DISPOSAL PERMIT

Operator or Owner Rice Operating Address 122 W Taylor Hobbs NM 88240
Lease or Facility Name Justice B-12 Location 12-25-37
U.L. - Sec. - Twp. - Rge.

OPERATION TO BE PERFORMED:

☐ Tank Cleaning ☐ Sediment Oil Removal ☒ Transportation of Miscellaneous Hydrocarbons

Operator or Owner Representative authorizing work JON

Date Work to be Performed 8-13-1

TANK CLEANING DATA

Tank Number _____

Volume _____

Tank Type _____

Volume Below Load Line _____

SEDIMENT OIL OR MISCELLANEOUS HYDROCARBON DATA

Sediment Oil from: ☐ Pit ☐ Cellar ☐ Other

MISCELLANEOUS OIL

Tank Bottoms From: ☐ Pipeline Station ☐ Crude Terminal ☐ Refinery ☐ Other*

Catchings From: ☐ Gasoline Plant ☐ Gathering Lines ☒ Salt Water Disposal System ☐ Other*

☐ Pipeline Break Oil or Spill

*Other (Explain) _____

VOLUME AND DESTINATION:

Estimated Volume 150 Bbls.

Field test volume of good oil 48,400 Bbls.
(Not required prior to Division approval)

Destination (Name and Location of treating plant or other facility) Jenex Operating 11100 S Eunice Highway 18
P O Box 308 Hobbs NM 88241

DESTRUCTION OF SEDIMENT OIL BY:

☐ Burning ☐ Pit Disposal ☐ Use on Roads or firewalls ☐ Other

(Explain) _____

Location of Destruction _____

Justification of Destruction _____

CERTIFICATION: (APPLICATION MAY BE MADE BY EITHER OF THE FOLLOWING)

I hereby certify that the information above is true and complete to the best of my knowledge and belief.

Owner _____

Transporter Jenex Operating

By _____

Address P O Box 308 Hobbs NM 88241

Title _____

Signature [Signature]

Date _____

Title Plant Manager

Date 8-13-1


OIL CONSERVATION DIVISION

Approved By Marie Peterson Title Geol. + Pet. Tech.

Date AUG 20 2001

A COPY OF THIS FORM MUST BE ON LOCATION DURING TANK CLEANING, REMOVAL OF SEDIMENT OIL OR MISCELLANEOUS HYDROCARBONS, AND MUST BE PRESENTED WITH TANK BOTTOMS, SEDIMENT OIL OR MISCELLANEOUS HYDROCARBONS AT THE TREATING PLANT TO WHICH IT IS DELIVERED.

DISTRIBUTION BY OCD	
	Santa Fe
	File
	Operator
	Transporter (2)



District I
1625 N. French Dr., Hobbs, NM 88240
District II
811 South First, Artesia, NM 88210
District III
1000 Rio Brazos Road, Aztec, NM 87410
District IV
2040 South Pacheco, Santa Fe, NM 87505

State of New Mexico
Energy Minerals and Natural Resources

Oil Conservation Division
2040 South Pacheco
Santa Fe, NM 87505

Form C-117 A
Revised March 17, 1999

Submit 5 Copies to
Appropriate District Office

PERMIT NO. H-23880

TANK CLEANING, SEDIMENT OIL REMOVAL, TRANSPORTATION OF MISCELLANEOUS HYDROCARBONS AND DISPOSAL PERMIT

Operator or Owner Jenex Operating Address 122 W Taylor Hobbs NM 88240
Lease or Facility Name M-33 Location 33-20-37
U.L. - Sec. - Twp. - Rge.

OPERATION TO BE PERFORMED:

☐ Tank Cleaning ☐ Sediment Oil Removal ☒ Transportation of Miscellaneous Hydrocarbons

Operator or Owner Representative authorizing work Daniel

Date Work to be Performed 8-13-1

TANK CLEANING DATA Tank Number _____ Volume _____

Tank Type _____ Volume Below Load Line _____

SEDIMENT OIL OR MISCELLANEOUS HYDROCARBON DATA

Sediment Oil from: ☐ Pit ☐ Cellar ☐ Other

MISCELLANEOUS OIL

Tank Bottoms From: ☐ Pipeline Station ☐ Crude Terminal ☐ Refinery ☐ Other*

Catchings From: ☐ Gasoline Plant ☐ Gathering Lines ☒ Salt Water Disposal System ☐ Other*
☐ Pipeline Break Oil or Spill

*Other (Explain) _____

VOLUME AND DESTINATION: Estimated Volume 100 Bbls. Field test volume of good oil 82.09 Bbls.
(Not required prior to Division approval)

Destination (Name and Location of treating plant or other facility) Jenex Operating 11100 S Eunice Highway 18
P O Box 308 Hobbs NM 88241

DESTRUCTION OF SEDIMENT OIL BY: ☐ Burning ☐ Pit Disposal ☐ Use on Roads or firewalls ☐ Other

(Explain) _____

Location of Destruction _____

Justification of Destruction _____

CERTIFICATION: (APPLICATION MAY BE MADE BY EITHER OF THE FOLLOWING)

I hereby certify that the information above is true and complete to the best of my knowledge and belief.

Owner _____

Transporter Jenex Operating

By _____

Address P O Box 308 Hobbs NM 88241

Title _____

Signature [Signature]

Date _____

Title Plant Manager

Date 8-13-1

OIL CONSERVATION DIVISION


Approved By Marie Peterson

Title Sec. & Pet. Tech.

Date AUG 20 2001

A COPY OF THIS FORM MUST BE ON LOCATION DURING TANK CLEANING, REMOVAL OF SEDIMENT OIL OR MISCELLANEOUS HYDROCARBONS, AND MUST BE PRESENTED WITH TANK BOTTOMS, SEDIMENT OIL OR MISCELLANEOUS HYDROCARBONS AT THE TREATING PLANT TO WHICH IT IS DELIVERED.

DISTRIBUTION BY OCD	
	Santa Fe
	File
	Operator
	Transporter (2)



District I
1625 N. French Dr., Hobbs, NM 88240
District II
811 South First, Artesia, NM 88210
District III
1000 Rio Brazos Road, Aztec, NM 87410
District IV
2040 South Pacheco, Santa Fe, NM 87505

State of New Mexico
Energy Minerals and Natural Resources

Oil Conservation Division
2040 South Pacheco
Santa Fe, NM 87505

Form C-117 A
Revised March 17, 1999

Submit 5 Copies to
Appropriate District Office

PERMIT NO. 4-23879

TANK CLEANING, SEDIMENT OIL REMOVAL, TRANSPORTATION OF MISCELLANEOUS HYDROCARBONS AND DISPOSAL PERMIT

Operator or Owner Rice Operating Address 122 W Taylor Hobbs Nm 88240
Lease or Facility Name N-18 Location 18-22-37
U.L. - Sec. - Twp. - Rge.

OPERATION TO BE PERFORMED:

☐ Tank Cleaning ☐ Sediment Oil Removal ☒ Transportation of Miscellaneous Hydrocarbons

Operator or Owner Representative authorizing work JON

Date Work to be Performed 8-13-01

TANK CLEANING DATA Tank Number _____ Volume _____

Tank Type _____ Volume Below Load Line _____

SEDIMENT OIL OR MISCELLANEOUS HYDROCARBON DATA

Sediment Oil from: ☐ Pit ☐ Cellar ☐ Other

MISCELLANEOUS OIL

Tank Bottoms From: ☐ Pipeline Station ☐ Crude Terminal ☐ Refinery ☐ Other*

Catchings From: ☐ Gasoline Plant ☐ Gathering Lines ☒ Salt Water Disposal System ☐ Other*

☐ Pipeline Break Oil or Spill

*Other (Explain) _____

VOLUME AND DESTINATION: Estimated Volume 190 Bbls. Field test volume of good oil 237.52 ois.
(Not required prior to Division approval)

Destination (Name and Location of treating plant or other facility) Jenex Operating 11100 S Eunice Highway 18
P O Box 308 Hobbs NM 88241

DESTRUCTION OF SEDIMENT OIL BY: ☐ Burning ☐ Pit Disposal ☐ Use on Roads or firewalls ☐ Other

(Explain) _____

Location of Destruction _____

Justification of Destruction _____

CERTIFICATION: (APPLICATION MAY BE MADE BY EITHER OF THE FOLLOWING)

I hereby certify that the information above is true and complete to the best of my knowledge and belief.

Owner _____

Transporter Jenex Operating

By _____

Address P O Box 308 Hobbs NM 88241

Title _____

Signature [Signature]

Date _____


Title Plant Manager Date 8-13-01

OIL CONSERVATION DIVISION

Approved By Marie Peterson Title Geol. + Pet. Tech. Date AUG 20 2001

A COPY OF THIS FORM MUST BE ON LOCATION DURING TANK CLEANING, REMOVAL OF SEDIMENT OIL OR MISCELLANEOUS HYDROCARBONS, AND MUST BE PRESENTED WITH TANK BOTTOMS, SEDIMENT OIL OR MISCELLANEOUS HYDROCARBONS AT THE TREATING PLANT TO WHICH IT IS DELIVERED.

DISTRIBUTION BY OCD	
	Santa Fe
	File
	Operator
	Transporter (2)



District I
1625 N. French Dr., Hobbs, NM 88240
District II
811 South First, Artesia, NM 88210
District III
1000 Rio Brazos Road, Aztec, NM 87410
District IV
2040 South Pacheco, Santa Fe, NM 87505

State of New Mexico
Energy Minerals and Natural Resources

Oil Conservation Division
2040 South Pacheco
Santa Fe, NM 87505

Form C-117 A
Revised March 17, 1999

Submit 5 Copies to
Appropriate District Office

PERMIT NO. H-23878

TANK CLEANING, SEDIMENT OIL REMOVAL, TRANSPORTATION OF MISCELLANEOUS HYDROCARBONS AND DISPOSAL PERMIT

Operator or Owner Sundance Services Address 1937 Eunice NM 88231
Lease or Facility Name Prabo Facility Location 29-21-38
U.L. - Sec. - Twp. - Rge.

OPERATION TO BE PERFORMED:

☐ Tank Cleaning ☐ Sediment Oil Removal ☒ Transportation of Miscellaneous Hydrocarbons

Operator or Owner Representative authorizing work Kelly

Date Work to be Performed 8-14-01

TANK CLEANING DATA Tank Number _____ Volume _____

Tank Type _____ Volume Below Load Line _____

SEDIMENT OIL OR MISCELLANEOUS HYDROCARBON DATA

Sediment Oil from: ☐ Pit ☐ Cellar ☐ Other

MISCELLANEOUS OIL

Tank Bottoms From: ☐ Pipeline Station ☐ Crude Terminal ☐ Refinery ☐ Other*

Catchings From: ☐ Gasoline Plant ☐ Gathering Lines ☒ Salt Water Disposal System ☐ Other*

☐ Pipeline Break Oil or Spill

*Other (Explain) _____

VOLUME AND DESTINATION: Estimated Volume 190 Bbls. Field test volume of good oil 150.46 Bbls.
(Not required prior to Division approval)

Destination (Name and Location of treating plant or other facility) Jenex Operating 11100 S Eunice Highway 18
P O Box 308 Hobbs NM 88241

DESTRUCTION OF SEDIMENT OIL BY: ☐ Burning ☐ Pit Disposal ☐ Use on Roads or firewalls ☐ Other

(Explain) _____

Location of Destruction _____

Justification of Destruction _____

CERTIFICATION: (APPLICATION MAY BE MADE BY EITHER OF THE FOLLOWING)

I hereby certify that the information above is true and complete to the best of my knowledge and belief.

Owner _____

Transporter Jenex Operating

By _____

Address P O Box 308 Hobbs NM 88241

Title _____

Signature [Signature]

Date _____

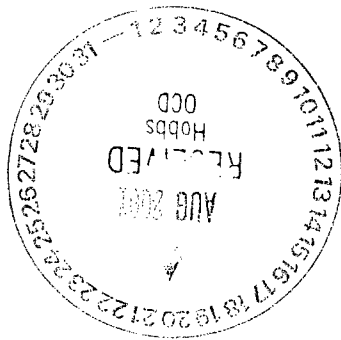
Title Plant Manager Date 8-13-01

OIL CONSERVATION DIVISION

Approved By Marie Peterson Title Geol. + Pet. Tech. Date AUG 20 2001

A COPY OF THIS FORM MUST BE ON LOCATION DURING TANK CLEANING, REMOVAL OF SEDIMENT OIL OR MISCELLANEOUS HYDROCARBONS, AND MUST BE PRESENTED WITH TANK BOTTOMS, SEDIMENT OIL OR MISCELLANEOUS HYDROCARBONS AT THE TREATING PLANT TO WHICH IT IS DELIVERED.

DISTRIBUTION BY OCD	
	Santa Fe
	File
	Operator
	Transporter (2)



District I
1625 N. French Dr., Hobbs, NM 88240
District II
811 South First, Artesia, NM 88210
District III
1000 Rio Brazos Road, Aztec, NM 87410
District IV
2040 South Pacheco, Santa Fe, NM 87505

State of New Mexico
Energy Minerals and Natural Resources

Oil Conservation Division
2040 South Pacheco
Santa Fe, NM 87505

Form C-117 A
Revised March 17, 1999

Submit 5 Copies to
Appropriate District Office

PERMIT NO. H-23876

TANK CLEANING, SEDIMENT OIL REMOVAL, TRANSPORTATION OF MISCELLANEOUS HYDROCARBONS AND DISPOSAL PERMIT

Operator or Owner Rice Operating Address 122 W Taylor Hobbs NM 88241P
Lease or Facility Name M-33 Location 33-20-37
U.L. - Sec. - Twp. - Rge.

OPERATION TO BE PERFORMED:

☐ Tank Cleaning ☐ Sediment Oil Removal ☒ Transportation of Miscellaneous Hydrocarbons

Operator or Owner Representative authorizing work Daniel

Date Work to be Performed 8-10-1

TANK CLEANING DATA Tank Number _____ Volume _____

Tank Type _____ Volume Below Load Line _____

SEDIMENT OIL OR MISCELLANEOUS HYDROCARBON DATA

Sediment Oil from: ☐ Pit ☐ Cellar ☐ Other

MISCELLANEOUS OIL

Tank Bottoms From: ☐ Pipeline Station ☐ Crude Terminal ☐ Refinery ☐ Other*

Catchings From: ☐ Gasoline Plant ☐ Gathering Lines ☒ Salt Water Disposal System ☐ Other*

☐ Pipeline Break Oil or Spill

*Other (Explain) _____

VOLUME AND DESTINATION: Estimated Volume 100 Bbls. Field test volume of good oil 98.91 Bbls.
(Not required prior to Division approval)

Destination (Name and Location of treating plant or other facility) Jenex Operating 11100 S Eunice Highway 18
P O Box 308 Hobbs NM 88241

DESTRUCTION OF SEDIMENT OIL BY: ☐ Burning ☐ Pit Disposal ☐ Use on Roads or firewalls ☐ Other

(Explain) _____

Location of Destruction _____

Justification of Destruction _____

CERTIFICATION: (APPLICATION MAY BE MADE BY EITHER OF THE FOLLOWING)

I hereby certify that the information above is true and complete to the best of my knowledge and belief.

Owner _____

Transporter Jenex Operating

By _____

Address P O Box 308 Hobbs NM 88241

Title _____

Signature [Signature]

Date _____


Title Plant Manager Date 8-10-1

OIL CONSERVATION DIVISION

Approved By Marie Peterson Title Geol. & Pet. Tech Date AUG 20 2001

A COPY OF THIS FORM MUST BE ON LOCATION DURING TANK CLEANING, REMOVAL OF SEDIMENT OIL OR MISCELLANEOUS HYDROCARBONS, AND MUST BE PRESENTED WITH TANK BOTTOMS, SEDIMENT OIL OR MISCELLANEOUS HYDROCARBONS AT THE TREATING PLANT TO WHICH IT IS DELIVERED.

DISTRIBUTION BY OCD	
	Santa Fe
	File
	Operator
	Transporter (2)



District I
1625 N. French Dr., Hobbs, NM 88240
District II
811 South First, Artesia, NM 88210
District III
1000 Rio Brazos Road, Aztec, NM 87410
District IV
2040 South Pacheco, Santa Fe, NM 87505

State of New Mexico
Energy Minerals and Natural Resources

Oil Conservation Division
2040 South Pacheco
Santa Fe, NM 87505

Form C-117 A
Revised March 17, 1999

Submit 5 Copies to
Appropriate District Office

PERMIT NO. H-23875

TANK CLEANING, SEDIMENT OIL REMOVAL, TRANSPORTATION OF MISCELLANEOUS HYDROCARBONS AND DISPOSAL PERMIT

Operator or Owner Sundance Services Address P.O. Box 1737 Eunice Nm 88231
Lease or Facility Name Prabo Facility Location 29-21-38
U.L. - Sec. - Twp. - Rge.

OPERATION TO BE PERFORMED:

☐ Tank Cleaning ☐ Sediment Oil Removal ☒ Transportation of Miscellaneous Hydrocarbons

Operator or Owner Representative authorizing work Kelly

Date Work to be Performed 8-11-1

TANK CLEANING DATA

Tank Number _____

Volume _____

Tank Type _____

Volume Below Load Line _____

SEDIMENT OIL OR MISCELLANEOUS HYDROCARBON DATA

Sediment Oil from: ☐ Pit ☐ Cellar ☐ Other

MISCELLANEOUS OIL

Tank Bottoms From: ☐ Pipeline Station ☐ Crude Terminal ☐ Refinery ☐ Other*

Catchings From: ☐ Gasoline Plant ☐ Gathering Lines ☒ Salt Water Disposal System ☐ Other*

☐ Pipeline Break Oil or Spill

*Other (Explain) _____

VOLUME AND DESTINATION:

Estimated Volume 190 Bbls.

Field test volume of good oil 179.40 Bbls.
(Not required prior to Division approval)

Destination (Name and Location of treating plant or other facility) Jenex Operating 11100 S Eunice Highway 18
P O Box 308 Hobbs NM 88241

DESTRUCTION OF SEDIMENT OIL BY:

☐ Burning ☐ Pit Disposal ☐ Use on Roads or firewalls ☐ Other

(Explain) _____

Location of Destruction _____

Justification of Destruction _____

CERTIFICATION: (APPLICATION MAY BE MADE BY EITHER OF THE FOLLOWING)

I hereby certify that the information above is true and complete to the best of my knowledge and belief.

Owner _____

Transporter Jenex Operating

By _____

Address P O Box 308 Hobbs NM 88241

Title _____

Signature [Signature]

Date _____

Title Plant Manager

Date 8-10-1

OIL CONSERVATION DIVISION

Approved By Mari Peterson


Title Geol. + Pet. Tech.

Date

AUG 20 2001

A COPY OF THIS FORM MUST BE ON LOCATION DURING TANK CLEANING, REMOVAL OF SEDIMENT OIL OR MISCELLANEOUS HYDROCARBONS, AND MUST BE PRESENTED WITH TANK BOTTOMS, SEDIMENT OIL OR MISCELLANEOUS HYDROCARBONS AT THE TREATING PLANT TO WHICH IT IS DELIVERED.

DISTRIBUTION BY OCD	
	Santa Fe
	File
	Operator
	Transporter (2)



District I
1625 N. French Dr., Hobbs, NM 88240
District II
811 South First, Artesia, NM 88210
District III
1000 Rio Brazos Road, Aztec, NM 87410
District IV
2040 South Pacheco, Santa Fe, NM 87505

State of New Mexico
Energy Minerals and Natural Resources

Oil Conservation Division
2040 South Pacheco
Santa Fe, NM 87505

Form C-117 A
Revised March 17, 1999

Submit 5 Copies to
Appropriate District Office

PERMIT NO. H-23874

TANK CLEANING, SEDIMENT OIL REMOVAL, TRANSPORTATION OF MISCELLANEOUS HYDROCARBONS AND DISPOSAL PERMIT

Operator or Owner Rice Operating Address 122 w Taylor Hobbs Nm 88240
Lease or Facility Name C-2 Location 2-22-37
U.L. - Sec. - Twp. - Rge.

OPERATION TO BE PERFORMED:

☐ Tank Cleaning ☐ Sediment Oil Removal ☒ Transportation of Miscellaneous Hydrocarbons

Operator or Owner Representative authorizing work Daniel

Date Work to be Performed 8-10-1

TANK CLEANING DATA Tank Number _____ Volume _____

Tank Type _____ Volume Below Load Line _____

SEDIMENT OIL OR MISCELLANEOUS HYDROCARBON DATA

Sediment Oil from: ☐ Pit ☐ Cellar ☐ Other

MISCELLANEOUS OIL

Tank Bottoms From: ☐ Pipeline Station ☐ Crude Terminal ☐ Refinery ☐ Other*

Catchings From: ☐ Gasoline Plant ☐ Gathering Lines ☒ Salt Water Disposal System ☐ Other*

☐ Pipeline Break Oil or Spill

*Other (Explain) _____

VOLUME AND DESTINATION: Estimated Volume 100 Bbls. Field test volume of good oil 27.01 Bbls.
(Not required prior to Division approval)

Destination (Name and Location of treating plant or other facility) Jenex Operating 11100 S Eunice Highway 18
P O Box 308 Hobbs NM 88241

DESTRUCTION OF SEDIMENT OIL BY: ☐ Burning ☐ Pit Disposal ☐ Use on Roads or firewalls ☐ Other

(Explain) _____

Location of Destruction _____

Justification of Destruction _____

CERTIFICATION: (APPLICATION MAY BE MADE BY EITHER OF THE FOLLOWING)

I hereby certify that the information above is true and complete to the best of my knowledge and belief.

Owner _____

Transporter Jenex Operating

By _____

Address P O Box 308 Hobbs NM 88241

Title _____

Signature [Signature]

Date _____


Title Plant Manager Date 8-10-1

OIL CONSERVATION DIVISION

Approved By Marie Peterson Title Geol. + Pet. Tech. Date AUG 20 2001

A COPY OF THIS FORM MUST BE ON LOCATION DURING TANK CLEANING, REMOVAL OF SEDIMENT OIL OR MISCELLANEOUS HYDROCARBONS, AND MUST BE PRESENTED WITH TANK BOTTOMS, SEDIMENT OIL OR MISCELLANEOUS HYDROCARBONS AT THE TREATING PLANT TO WHICH IT IS DELIVERED.

DISTRIBUTION BY OCD	
	Santa Fe
	File
	Operator
	Transporter (2)



District I
1625 N. French Dr., Hobbs, NM 88240
District II
811 South First, Artesia, NM 88210
District III
1000 Rio Brazos Road, Aztec, NM 87410
District IV
2040 South Pacheco, Santa Fe, NM 87505

State of New Mexico
Energy Minerals and Natural Resources

Oil Conservation Division
2040 South Pacheco
Santa Fe, NM 87505

Form C-117 A
Revised March 17, 1999

Submit 5 Copies to
Appropriate District Office

PERMIT NO. H-23873

TANK CLEANING, SEDIMENT OIL REMOVAL, TRANSPORTATION OF MISCELLANEOUS HYDROCARBONS AND DISPOSAL PERMIT

Operator or Owner Gandy corp Address Box 827 Tatum Nm 88267
Lease or Facility Name Gandy plant Location 11-10-35
U.L. - Sec. - Twp. - Rge.

OPERATION TO BE PERFORMED:

☐ Tank Cleaning ☐ Sediment Oil Removal ☒ Transportation of Miscellaneous Hydrocarbons

Operator or Owner Representative authorizing work Lewis

Date Work to be Performed 8-11 through 12-01

TANK CLEANING DATA

Tank Number _____

Volume _____

Tank Type _____

Volume Below Load Line _____

SEDIMENT OIL OR MISCELLANEOUS HYDROCARBON DATA

Sediment Oil from: ☐ Pit ☐ Cellar ☐ Other

MISCELLANEOUS OIL

Tank Bottoms From: ☐ Pipeline Station ☐ Crude Terminal ☐ Refinery ☐ Other*

Catchings From: ☐ Gasoline Plant ☐ Gathering Lines ☒ Salt Water Disposal System ☐ Other*

☐ Pipeline Break Oil or Spill

*Other (Explain) _____

VOLUME AND DESTINATION:

Estimated Volume 265 Bbls.

Field test volume of good oil 570.85 Bbls.
(Not required prior to Division approval)

Destination (Name and Location of treating plant or other facility) Jenex Operating 11100 S Eunice Highway 18
P O Box 308 Hobbs NM 88241

DESTRUCTION OF SEDIMENT OIL BY:

☐ Burning ☐ Pit Disposal ☐ Use on Roads or firewalls ☐ Other

(Explain) _____

Location of Destruction _____

Justification of Destruction _____

CERTIFICATION: (APPLICATION MAY BE MADE BY EITHER OF THE FOLLOWING)

I hereby certify that the information above is true and complete to the best of my knowledge and belief.

Owner _____

Transporter Jenex Operating

By _____

Address P O Box 308 Hobbs NM 88241

Title _____

Signature [Signature]

Date _____

Title Plant Manager

Date 8-10-01

OIL CONSERVATION DIVISION

Approved By Mary Peterson

Title Geol. + Pet. Tech.

Date AUG 20 2001

A COPY OF THIS FORM MUST BE ON LOCATION DURING TANK CLEANING, REMOVAL OF SEDIMENT OIL OR MISCELLANEOUS HYDROCARBONS, AND MUST BE PRESENTED WITH TANK BOTTOMS, SEDIMENT OIL OR MISCELLANEOUS HYDROCARBONS AT THE TREATING PLANT TO WHICH IT IS DELIVERED.

DISTRIBUTION BY OCD

	Santa Fe
	File
	Operator
	Transporter (2)

11692-187.65
11883-191.36
11342-191.84



District I
1625 N. French Dr., Hobbs, NM 88240
District II
811 South First, Artesia, NM 88210
District III
1000 Rio Brazos Road, Aztec, NM 87410
District IV
2040 South Pacheco, Santa Fe, NM 87505

State of New Mexico
Energy Minerals and Natural Resources

Oil Conservation Division
2040 South Pacheco
Santa Fe, NM 87505

Form C-117 A
Revised March 17, 1999

Submit 5 Copies to
Appropriate District Office

PERMIT NO. H-23872

TANK CLEANING, SEDIMENT OIL REMOVAL, TRANSPORTATION OF MISCELLANEOUS HYDROCARBONS AND DISPOSAL PERMIT

Operator or Owner Rice Operating Address 122 W Taylor Hobbs NM 88240
Lease or Facility Name M-33 Location 33-20-37
U.L. - Sec. - Twp. - Rge.

OPERATION TO BE PERFORMED:

☐ Tank Cleaning ☐ Sediment Oil Removal ☒ Transportation of Miscellaneous Hydrocarbons

Operator or Owner Representative authorizing work Daniel

Date Work to be Performed 8-8-1

TANK CLEANING DATA Tank Number _____ Volume _____

Tank Type _____ Volume Below Load Line _____

SEDIMENT OIL OR MISCELLANEOUS HYDROCARBON DATA

Sediment Oil from: ☐ Pit ☐ Cellar ☐ Other

MISCELLANEOUS OIL

Tank Bottoms From: ☐ Pipeline Station ☐ Crude Terminal ☐ Refinery ☐ Other*

Catchings From: ☐ Gasoline Plant ☐ Gathering Lines ☒ Salt Water Disposal System ☐ Other*

☐ Pipeline Break Oil or Spill

*Other (Explain) _____

VOLUME AND DESTINATION: Estimated Volume 100 Bbls. Field test volume of good oil 73,79 Bbls.
(Not required prior to Division approval)

Destination (Name and Location of treating plant or other facility) Jenex Operating 11100 S Eunice Highway 18
P O Box 308 Hobbs NM 88241

DESTRUCTION OF SEDIMENT OIL BY: ☐ Burning ☐ Pit Disposal ☐ Use on Roads or firewalls ☐ Other

(Explain) _____

Location of Destruction _____

Justification of Destruction _____

CERTIFICATION: (APPLICATION MAY BE MADE BY EITHER OF THE FOLLOWING)

I hereby certify that the information above is true and complete to the best of my knowledge and belief.

Owner _____

Transporter Jenex Operating

By _____

Address P O Box 308 Hobbs NM 88241

Title _____

Signature [Signature]

Date _____


Title Plant Manager Date 8-8-1

OIL CONSERVATION DIVISION

Approved By Nancy Peterson Title Geol. + Pet. Tech. Date AUG 20 2001

A COPY OF THIS FORM MUST BE ON LOCATION DURING TANK CLEANING, REMOVAL OF SEDIMENT OIL OR MISCELLANEOUS HYDROCARBONS, AND MUST BE PRESENTED WITH TANK BOTTOMS, SEDIMENT OIL OR MISCELLANEOUS HYDROCARBONS AT THE TREATING PLANT TO WHICH IT IS DELIVERED.

DISTRIBUTION BY OCD	
	Santa Fe
	File
	Operator
	Transporter (2)



District I
1625 N. French Dr., Hobbs, NM 88240
District II
811 South First, Artesia, NM 88210
District III
1000 Rio Brazos Road, Aztec, NM 87410
District IV
2040 South Pacheco, Santa Fe, NM 87505

State of New Mexico
Energy Minerals and Natural Resources

Oil Conservation Division
2040 South Pacheco
Santa Fe, NM 87505

Form C-117 A
Revised March 17, 1999

Submit 5 Copies to
Appropriate District Office

PERMIT NO. H-23871

TANK CLEANING, SEDIMENT OIL REMOVAL, TRANSPORTATION OF MISCELLANEOUS HYDROCARBONS AND DISPOSAL PERMIT

Operator or Owner Rice Operating Address 122 W Taylor Hobbs NM 88240
Lease or Facility Name K-33 Location 33-19-37
U.L. - Sec. - Twp. - Rge.

OPERATION TO BE PERFORMED:

☐ Tank Cleaning ☐ Sediment Oil Removal ☒ Transportation of Miscellaneous Hydrocarbons

Operator or Owner Representative authorizing work Daniel

Date Work to be Performed 8-8-1

TANK CLEANING DATA

Tank Number _____

Volume _____

Tank Type _____

Volume Below Load Line _____

SEDIMENT OIL OR MISCELLANEOUS HYDROCARBON DATA

Sediment Oil from: ☐ Pit ☐ Cellar ☐ Other

MISCELLANEOUS OIL

Tank Bottoms From: ☐ Pipeline Station ☐ Crude Terminal ☐ Refinery ☐ Other*

Catchings From: ☐ Gasoline Plant ☐ Gathering Lines ☒ Salt Water Disposal System ☐ Other*

☐ Pipeline Break Oil or Spill

*Other (Explain) _____

VOLUME AND DESTINATION:

Estimated Volume 190 Bbls.

Field test volume of good oil 78.77 Bbls.
(Not required prior to Division approval)

Destination (Name and Location of treating plant or other facility) Jenex Operating 11100 S Eunice Highway 18
P O Box 308 Hobbs NM 88241

DESTRUCTION OF SEDIMENT OIL BY:

☐ Burning ☐ Pit Disposal ☐ Use on Roads or firewalls ☐ Other

(Explain) _____

Location of Destruction _____

Justification of Destruction _____

CERTIFICATION: (APPLICATION MAY BE MADE BY EITHER OF THE FOLLOWING)

I hereby certify that the information above is true and complete to the best of my knowledge and belief.

Owner _____

Transporter Jenex Operating

By _____

Address P O Box 308 Hobbs NM 88241

Title _____

Signature [Signature]

Date _____

Title Plant Manager

Date 8-8-1

OIL CONSERVATION DIVISION

Approved By Maria Peterson

Title Geol. & Pet. Tech.

Date AUG 20 2001

A COPY OF THIS FORM MUST BE ON LOCATION DURING TANK CLEANING, REMOVAL OF SEDIMENT OIL OR MISCELLANEOUS HYDROCARBONS, AND MUST BE PRESENTED WITH TANK BOTTOMS, SEDIMENT OIL OR MISCELLANEOUS HYDROCARBONS AT THE TREATING PLANT TO WHICH IT IS DELIVERED.

DISTRIBUTION BY OCD

	Santa Fe
	File
	Operator
	Transporter (2)



District I
1625 N. French Dr., Hobbs, NM 88240
District II
811 South First, Artesia, NM 88210
District III
1000 Rio Brazos Road, Aztec, NM 87410
District IV
2040 South Pacheco, Santa Fe, NM 87505

State of New Mexico
Energy Minerals and Natural Resources

Oil Conservation Division
2040 South Pacheco
Santa Fe, NM 87505

Form C-117 A
Revised March 17, 1999

Submit 5 Copies to
Appropriate District Office

PERMIT NO. H-23870

TANK CLEANING, SEDIMENT OIL REMOVAL, TRANSPORTATION OF MISCELLANEOUS HYDROCARBONS AND DISPOSAL PERMIT

Operator or Owner Key Energy Address P.O. Box 676364 Dallas TX 75267
Lease or Facility Name Christmas Location 28-22-37
U.L. - Sec. - Twp. - Rge.

OPERATION TO BE PERFORMED:

☐ Tank Cleaning ☐ Sediment Oil Removal ☒ Transportation of Miscellaneous Hydrocarbons

Operator or Owner Representative authorizing work Ed

Date Work to be Performed 8-7 through 8-1

TANK CLEANING DATA Tank Number _____ Volume _____

Tank Type _____ Volume Below Load Line _____

SEDIMENT OIL OR MISCELLANEOUS HYDROCARBON DATA

Sediment Oil from: ☐ Pit ☐ Cellar ☐ Other

MISCELLANEOUS OIL

Tank Bottoms From: ☐ Pipeline Station ☐ Crude Terminal ☐ Refinery ☐ Other*

Catchings From: ☐ Gasoline Plant ☐ Gathering Lines ☒ Salt Water Disposal System ☐ Other*

☐ Pipeline Break Oil or Spill

*Other (Explain) _____

VOLUME AND DESTINATION: Estimated Volume 380 Bbls. Field test volume of good oil 443.65 Bbls.
(Not required prior to Division approval)

Destination (Name and Location of treating plant or other facility) Jenex Operating 11100 S Eunice Highway 18
P O Box 308 Hobbs NM 88241

DESTRUCTION OF SEDIMENT OIL BY: ☐ Burning ☐ Pit Disposal ☐ Use on Roads or firewalls ☐ Other

(Explain) _____

Location of Destruction _____

Justification of Destruction _____

CERTIFICATION: (APPLICATION MAY BE MADE BY EITHER OF THE FOLLOWING)

I hereby certify that the information above is true and complete to the best of my knowledge and belief.

Owner _____

Transporter Jenex Operating

By _____

Address P O Box 308 Hobbs NM 88241

Title _____

Signature [Signature]

Date _____

Title Plant Manager Date 8-7-1


OIL CONSERVATION DIVISION

Approved By Marie Peterson Title Geol. + Pet. Tech. Date AUG 20 2001

A COPY OF THIS FORM MUST BE ON LOCATION DURING TANK CLEANING, REMOVAL OF SEDIMENT OIL OR MISCELLANEOUS HYDROCARBONS, AND MUST BE PRESENTED WITH TANK BOTTOMS, SEDIMENT OIL OR MISCELLANEOUS HYDROCARBONS AT THE TREATING PLANT TO WHICH IT IS DELIVERED.

DISTRIBUTION BY OCD	
	Santa Fe
	File
	Operator
	Transporter (2)

11877-183.15



District I
1625 N. French Dr., Hobbs, NM 88240
District II
811 South First, Artesia, NM 88210
District III
1000 Rio Brazos Road, Aztec, NM 87410
District IV
2040 South Pacheco, Santa Fe, NM 87505

State of New Mexico
Energy Minerals and Natural Resources

Oil Conservation Division
2040 South Pacheco
Santa Fe, NM 87505

Form C-117 A
Revised March 17, 1999

Submit 5 Copies to
Appropriate District Office

PERMIT NO. H-23869

TANK CLEANING, SEDIMENT OIL REMOVAL, TRANSPORTATION OF MISCELLANEOUS HYDROCARBONS AND DISPOSAL PERMIT

Operator or Owner Basin Alliance Address Box 1378 Hobbs Nm 88241
Lease or Facility Name A.I. State #1 SWD Location 33-18-36
U.L. - Sec. - Twp. - Rge.

OPERATION TO BE PERFORMED:

☐ Tank Cleaning ☐ Sediment Oil Removal ☒ Transportation of Miscellaneous Hydrocarbons

Operator or Owner Representative authorizing work Hugo

Date Work to be Performed 8-8-1

TANK CLEANING DATA

Tank Number _____

Volume _____

Tank Type _____

Volume Below Load Line _____

SEDIMENT OIL OR MISCELLANEOUS HYDROCARBON DATA

Sediment Oil from: ☐ Pit ☐ Cellar ☐ Other

MISCELLANEOUS OIL

Tank Bottoms From: ☐ Pipeline Station ☐ Crude Terminal ☐ Refinery ☐ Other*

Catchings From: ☐ Gasoline Plant ☐ Gathering Lines ☒ Salt Water Disposal System ☐ Other*

☐ Pipeline Break Oil or Spill

*Other (Explain) _____

VOLUME AND DESTINATION:

Estimated Volume 380 Bbls.

Field test volume of good oil 361.66 Bbls.
(Not required prior to Division approval)

Destination (Name and Location of treating plant or other facility) Jenex Operating 11100 S Eunice Highway 18
P O Box 308 Hobbs NM 88241

DESTRUCTION OF SEDIMENT OIL BY:

☐ Burning ☐ Pit Disposal ☐ Use on Roads or firewalls ☐ Other

(Explain) _____

Location of Destruction _____

Justification of Destruction _____

CERTIFICATION: (APPLICATION MAY BE MADE BY EITHER OF THE FOLLOWING)

I hereby certify that the information above is true and complete to the best of my knowledge and belief.

Owner _____

Transporter Jenex Operating

By _____

Address P O Box 308 Hobbs NM 88241

Title _____

Signature [Signature]

Date _____

Title Plant Manager

Date 8-8-1

OIL CONSERVATION DIVISION

Approved By Maria Peterson

Title Geol. + Pet. Tech.

Date AUG 20 2001

A COPY OF THIS FORM MUST BE ON LOCATION DURING TANK CLEANING, REMOVAL OF SEDIMENT OIL OR MISCELLANEOUS HYDROCARBONS, AND MUST BE PRESENTED WITH TANK BOTTOMS, SEDIMENT OIL OR MISCELLANEOUS HYDROCARBONS AT THE TREATING PLANT TO WHICH IT IS DELIVERED.

DISTRIBUTION BY OCD

	Santa Fe
	File
	Operator
	Transporter (2)



District I
1625 N. French Dr., Hobbs, NM 88240
District II
811 South First, Artesia, NM 88210
District III
1000 Rio Brazos Road, Aztec, NM 87410
District IV
2040 South Pacheco, Santa Fe, NM 87505

State of New Mexico
Energy Minerals and Natural Resources

Oil Conservation Division
2040 South Pacheco
Santa Fe, NM 87505

Form C-117 A
Revised March 17, 1999

Submit 5 Copies to
Appropriate District Office

PERMIT NO. H-23868

TANK CLEANING, SEDIMENT OIL REMOVAL, TRANSPORTATION OF MISCELLANEOUS HYDROCARBONS AND DISPOSAL PERMIT

Operator or Owner Rice Operating Address 122 W Taylor Hobbs NM 88240
Lease or Facility Name K-33 Location 33-19-37
U.L. - Sec. - Twp. - Rge.

OPERATION TO BE PERFORMED:

☐ Tank Cleaning ☐ Sediment Oil Removal ☒ Transportation of Miscellaneous Hydrocarbons

Operator or Owner Representative authorizing work Daniel

Date Work to be Performed 8-7-1

TANK CLEANING DATA Tank Number _____ Volume _____

Tank Type _____ Volume Below Load Line _____

SEDIMENT OIL OR MISCELLANEOUS HYDROCARBON DATA

Sediment Oil from: ☐ Pit ☐ Cellar ☐ Other

MISCELLANEOUS OIL

Tank Bottoms From: ☐ Pipeline Station ☐ Crude Terminal ☐ Refinery ☐ Other*

Catchings From: ☐ Gasoline Plant ☐ Gathering Lines ☒ Salt Water Disposal System ☐ Other*

☐ Pipeline Break Oil or Spill

*Other (Explain) _____

VOLUME AND DESTINATION: Estimated Volume 125 Bbls. Field test volume of good oil 93.26 Bbls.
(Not required prior to Division approval)

Destination (Name and Location of treating plant or other facility) Jenex Operating 11100 S Eunice Highway 18
P O Box 308 Hobbs NM 88241

DESTRUCTION OF SEDIMENT OIL BY: ☐ Burning ☐ Pit Disposal ☐ Use on Roads or firewalls ☐ Other

(Explain) _____

Location of Destruction _____

Justification of Destruction _____

CERTIFICATION: (APPLICATION MAY BE MADE BY EITHER OF THE FOLLOWING)

I hereby certify that the information above is true and complete to the best of my knowledge and belief.

Owner _____

Transporter Jenex Operating

By _____

Address P O Box 308 Hobbs NM 88241

Title _____

Signature [Signature]

Date _____

Title Plant Manager Date 8-7-1

OIL CONSERVATION DIVISION


Approved By Marie Peterson Title Geol. + Pet. Tech. Date AUG 20 2001

A COPY OF THIS FORM MUST BE ON LOCATION DURING TANK CLEANING, REMOVAL OF SEDIMENT OIL OR MISCELLANEOUS HYDROCARBONS, AND MUST BE PRESENTED WITH TANK BOTTOMS, SEDIMENT OIL OR MISCELLANEOUS HYDROCARBONS AT THE TREATING PLANT TO WHICH IT IS DELIVERED.

DISTRIBUTION BY OCD

	Santa Fe
	File
	Operator
	Transporter (2)

000000



District I
1625 N. French Dr., Hobbs, NM 88240
District II
811 South First, Artesia, NM 88210
District III
1000 Rio Brazos Road, Aztec, NM 87410
District IV
2040 South Pacheco, Santa Fe, NM 87505

State of New Mexico
Energy Minerals and Natural Resources

Oil Conservation Division
2040 South Pacheco
Santa Fe, NM 87505

Form C-117 A
Revised March 17, 1999

Submit 5 Copies to
Appropriate District Office

PERMIT NO. H-23867

TANK CLEANING, SEDIMENT OIL REMOVAL, TRANSPORTATION OF MISCELLANEOUS HYDROCARBONS AND DISPOSAL PERMIT

Operator or Owner Rice Operating Address 122 W Taylor Hobbs NM 88240
Lease or Facility Name I-1 Location 1-20-36
U.L. - Sec. - Twp. - Rge.

OPERATION TO BE PERFORMED:

☐ Tank Cleaning ☐ Sediment Oil Removal ☒ Transportation of Miscellaneous Hydrocarbons

Operator or Owner Representative authorizing work Daniel

Date Work to be Performed 8-7-1

TANK CLEANING DATA

Tank Number _____

Volume _____

Tank Type _____

Volume Below Load Line _____

SEDIMENT OIL OR MISCELLANEOUS HYDROCARBON DATA

Sediment Oil from: ☐ Pit ☐ Cellar ☐ Other

MISCELLANEOUS OIL

Tank Bottoms From: ☐ Pipeline Station ☐ Crude Terminal ☐ Refinery ☐ Other*

Catchings From: ☐ Gasoline Plant ☐ Gathering Lines ☒ Salt Water Disposal System ☐ Other*

☐ Pipeline Break Oil or Spill

*Other (Explain) _____

VOLUME AND DESTINATION:

Estimated Volume 135 Bbls.

Field test volume of good oil 132.41 Bbls.
(Not required prior to Division approval)

Destination (Name and Location of treating plant or other facility) Jenex Operating 11100 S Eunice Highway 18
P O Box 308 Hobbs NM 88241

DESTRUCTION OF SEDIMENT OIL BY:

☐ Burning ☐ Pit Disposal ☐ Use on Roads or firewalls ☐ Other

(Explain) _____

Location of Destruction _____

Justification of Destruction _____

CERTIFICATION: (APPLICATION MAY BE MADE BY EITHER OF THE FOLLOWING)

I hereby certify that the information above is true and complete to the best of my knowledge and belief.

Owner _____

Transporter Jenex Operating

By _____

Address P O Box 308 Hobbs NM 88241

Title _____

Signature [Signature]

Date _____

Title Plant Manager

Date 8-7-1

OIL CONSERVATION DIVISION

Approved By Marie Peterson Title Geol. & Pet. Tech. Date _____

AUG 20 2001

A COPY OF THIS FORM MUST BE ON LOCATION DURING TANK CLEANING, REMOVAL OF SEDIMENT OIL OR MISCELLANEOUS HYDROCARBONS, AND MUST BE PRESENTED WITH TANK BOTTOMS, SEDIMENT OIL OR MISCELLANEOUS HYDROCARBONS AT THE TREATING PLANT TO WHICH IT IS DELIVERED.

DISTRIBUTION BY OCD	
	Santa Fe
	File
	Operator
	Transporter (2)



District I
1625 N. French Dr., Hobbs, NM 88240
District II
811 South First, Artesia, NM 88210
District III
1000 Rio Brazos Road, Aztec, NM 87410
District IV
2040 South Pacheco, Santa Fe, NM 87505

State of New Mexico
Energy Minerals and Natural Resources

Oil Conservation Division
2040 South Pacheco
Santa Fe, NM 87505

Form C-117 A
Revised March 17, 1999

Submit 5 Copies to
Appropriate District Office

PERMIT NO. H-23865

TANK CLEANING, SEDIMENT OIL REMOVAL, TRANSPORTATION OF MISCELLANEOUS HYDROCARBONS AND DISPOSAL PERMIT

Operator or Owner MESQUITE Address Box 481 Carlsbad NM 88220
Lease or Facility Name Vulture SWD Location 14-15-33
U.L. - Sec. - Twp. - Rge.

OPERATION TO BE PERFORMED:

☐ Tank Cleaning ☐ Sediment Oil Removal ☒ Transportation of Miscellaneous Hydrocarbons

Operator or Owner Representative authorizing work clay

Date Work to be Performed 8-6-1

TANK CLEANING DATA Tank Number _____ Volume _____

Tank Type _____ Volume Below Load Line _____

SEDIMENT OIL OR MISCELLANEOUS HYDROCARBON DATA

Sediment Oil from: ☐ Pit ☐ Cellar ☐ Other

MISCELLANEOUS OIL

Tank Bottoms From: ☐ Pipeline Station ☐ Crude Terminal ☐ Refinery ☐ Other*

Catchings From: ☐ Gasoline Plant ☐ Gathering Lines ☒ Salt Water Disposal System ☐ Other*

☐ Pipeline Break Oil or Spill

*Other (Explain) _____

VOLUME AND DESTINATION: Estimated Volume 190 Bbls. Field test volume of good oil 151.36 Bbls.
(Not required prior to Division approval)

Destination (Name and Location of treating plant or other facility) Jenex Operating 11100 S Eunice Highway 18
P O Box 308 Hobbs NM 88241

DESTRUCTION OF SEDIMENT OIL BY: ☐ Burning ☐ Pit Disposal ☐ Use on Roads or firewalls ☐ Other

(Explain) _____

Location of Destruction _____

Justification of Destruction _____

CERTIFICATION: (APPLICATION MAY BE MADE BY EITHER OF THE FOLLOWING)

I hereby certify that the information above is true and complete to the best of my knowledge and belief.

Owner _____

Transporter Jenex Operating

By _____

Address P O Box 308 Hobbs NM 88241

Title _____

Signature [Signature]

Date _____

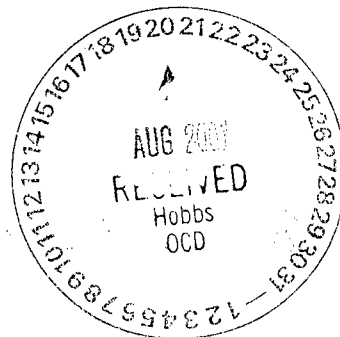
Title Plant Manager Date 8-6-1

OIL CONSERVATION DIVISION

Approved By Maria Peterson Title Geol. & Pet. Tech. Date AUG 20 2001

A COPY OF THIS FORM MUST BE ON LOCATION DURING TANK CLEANING, REMOVAL OF SEDIMENT OIL OR MISCELLANEOUS HYDROCARBONS, AND MUST BE PRESENTED WITH TANK BOTTOMS, SEDIMENT OIL OR MISCELLANEOUS HYDROCARBONS AT THE TREATING PLANT TO WHICH IT IS DELIVERED.

DISTRIBUTION BY OCD	
	Santa Fe
	File
	Operator
	Transporter (2)



District I
1625 N. French Dr., Hobbs, NM 88240
District II
811 South First, Artesia, NM 88210
District III
1000 Rio Brazos Road, Aztec, NM 87410
District IV
2040 South Pacheco, Santa Fe, NM 87505

State of New Mexico
Energy Minerals and Natural Resources

Oil Conservation Division
2040 South Pacheco
Santa Fe, NM 87505

Form C-117 A
Revised March 17, 1999

Submit 5 Copies to
Appropriate District Office

PERMIT NO. H-23864

TANK CLEANING, SEDIMENT OIL REMOVAL, TRANSPORTATION OF MISCELLANEOUS HYDROCARBONS AND DISPOSAL PERMIT

Operator or Owner Rice Operating Address 122 W Taylor Hobbs NM 88240
Lease or Facility Name K-33 Location 33-19-37
U.L. - Sec. - Twp. - Rge.

OPERATION TO BE PERFORMED:

☐ Tank Cleaning ☐ Sediment Oil Removal ☒ Transportation of Miscellaneous Hydrocarbons

Operator or Owner Representative authorizing work Daniel

Date Work to be Performed 7-3-1

TANK CLEANING DATA Tank Number _____ Volume _____

Tank Type _____ Volume Below Load Line _____

SEDIMENT OIL OR MISCELLANEOUS HYDROCARBON DATA

Sediment Oil from: ☐ Pit ☐ Cellar ☐ Other

MISCELLANEOUS OIL

Tank Bottoms From: ☐ Pipeline Station ☐ Crude Terminal ☐ Refinery ☐ Other*

Catchings From: ☐ Gasoline Plant ☐ Gathering Lines ☒ Salt Water Disposal System ☐ Other*

☐ Pipeline Break Oil or Spill

*Other (Explain) _____

VOLUME AND DESTINATION: Estimated Volume 175 Bbls. Field test volume of good oil 493.31 Bbls.
(Not required prior to Division approval)

Destination (Name and Location of treating plant or other facility) Jenex Operating 11100 S Eunice Highway 18
P O Box 308 Hobbs NM 88241

DESTRUCTION OF SEDIMENT OIL BY: ☐ Burning ☐ Pit Disposal ☐ Use on Roads or firewalls ☐ Other

(Explain) _____

Location of Destruction _____

Justification of Destruction _____

CERTIFICATION: (APPLICATION MAY BE MADE BY EITHER OF THE FOLLOWING):

I hereby certify that the information above is true and complete to the best of my knowledge and belief.

Owner _____

Transporter Jenex Operating

By _____

Address P O Box 308 Hobbs NM 88241

Title _____

Signature [Signature]

Date _____

Title Plant Manager

Date 7-3-1


OIL CONSERVATION DIVISION

Approved By Mari Petersen Title Geol. + Pet. Tech. Date AUG 20 2001

A COPY OF THIS FORM MUST BE ON LOCATION DURING TANK CLEANING, REMOVAL OF SEDIMENT OIL OR MISCELLANEOUS HYDROCARBONS, AND MUST BE PRESENTED WITH TANK BOTTOMS, SEDIMENT OIL OR MISCELLANEOUS HYDROCARBONS AT THE TREATING PLANT TO WHICH IT IS DELIVERED.

DISTRIBUTION BY OCD	
	Santa Fe
	File
	Operator
	Transporter (2)

11771 - 179.67
11331 - 173.25
~~11331~~ - 140.39



District I
1625 N. French Dr., Hobbs, NM 88240
District II
811 South First, Artesia, NM 88210
District III
1000 Rio Brazos Road, Aztec, NM 87410
District IV
2040 South Pacheco, Santa Fe, NM 87505

State of New Mexico
Energy Minerals and Natural Resources

Oil Conservation Division
2040 South Pacheco
Santa Fe, NM 87505

Form C-117 A
Revised March 17, 1999

Submit 5 Copies to
Appropriate District Office

PERMIT NO. H-23863

TANK CLEANING, SEDIMENT OIL REMOVAL, TRANSPORTATION OF MISCELLANEOUS HYDROCARBONS AND DISPOSAL PERMIT

Operator or Owner Gandy Corp Address Box 827 Tatum NM 88267
Lease or Facility Name Gandy plant Location 11-10-35
U.L. - Sec. - Twp. - Rge.

OPERATION TO BE PERFORMED:

☐ Tank Cleaning ☐ Sediment Oil Removal ☒ Transportation of Miscellaneous Hydrocarbons

Operator or Owner Representative authorizing work Lewis

Date Work to be Performed 8-2-1 through 8-6-1

TANK CLEANING DATA Tank Number _____ Volume _____

Tank Type _____ Volume Below Load Line _____

SEDIMENT OIL OR MISCELLANEOUS HYDROCARBON DATA

Sediment Oil from: ☐ Pit ☐ Cellar ☐ Other

MISCELLANEOUS OIL

Tank Bottoms From: ☐ Pipeline Station ☐ Crude Terminal ☐ Refinery ☐ Other*

Catchings From: ☐ Gasoline Plant ☐ Gathering Lines ☒ Salt Water Disposal System ☐ Other*

☐ Pipeline Break Oil or Spill

*Other (Explain) _____

VOLUME AND DESTINATION: Estimated Volume 1550 Bbls. Field test volume of good oil 1515.76 Bbls.
(Not required prior to Division approval)

Destination (Name and Location of treating plant or other facility) Jenex Operating 11100 S Eunice Highway 18
P O Box 308 Hobbs NM 88241

DESTRUCTION OF SEDIMENT OIL BY: ☐ Burning ☐ Pit Disposal ☐ Use on Roads or firewalls ☐ Other

(Explain) _____

Location of Destruction _____

Justification of Destruction _____

CERTIFICATION: (APPLICATION MAY BE MADE BY EITHER OF THE FOLLOWING)

I hereby certify that the information above is true and complete to the best of my knowledge and belief.

Owner _____

Transporter Jenex Operating

By _____

Address P O Box 308 Hobbs NM 88241

Title _____

Signature [Signature]

Date _____

Title Plant Manager Date 8-2-1


OIL CONSERVATION DIVISION

Approved By Maria Peterson Title Geol. + Pet. Tech. Date AUG 20 2001

A COPY OF THIS FORM MUST BE ON LOCATION DURING TANK CLEANING, REMOVAL OF SEDIMENT OIL OR MISCELLANEOUS HYDROCARBONS, AND MUST BE PRESENTED WITH TANK BOTTOMS, SEDIMENT OIL OR MISCELLANEOUS HYDROCARBONS AT THE TREATING PLANT TO WHICH IT IS DELIVERED.

DISTRIBUTION BY OCD

	Santa Fe
	File
	Operator
	Transporter (2)



187.33-11682
187.70-11722
191.27-11333
192.50-11746
190.32-11723
187.83-11724
188.39-11337
190.47-11688

District I
1625 N. French Dr., Hobbs, NM 88240
District II
811 South First, Artesia, NM 88210
District III
1000 Rio Brazos Road, Aztec, NM 87410
District IV
2040 South Pacheco, Santa Fe, NM 87505

State of New Mexico
Energy Minerals and Natural Resources

Oil Conservation Division
2040 South Pacheco
Santa Fe, NM 87505

Form C-117 A
Revised March 17, 1999

Submit 5 Copies to
Appropriate District Office

PERMIT NO. H-23862

TANK CLEANING, SEDIMENT OIL REMOVAL, TRANSPORTATION OF MISCELLANEOUS HYDROCARBONS AND DISPOSAL PERMIT

Operator or Owner Cooper Address Menemont NM
Lease or Facility Name Cooper's SWD Location 8-20-37
U.L. - Sec. - Twp. - Rge.

OPERATION TO BE PERFORMED:

☐ Tank Cleaning ☐ Sediment Oil Removal ☒ Transportation of Miscellaneous Hydrocarbons

Operator or Owner Representative authorizing work Jimmy

Date Work to be Performed 8-2-1

TANK CLEANING DATA Tank Number _____ Volume _____

Tank Type _____ Volume Below Load Line _____

SEDIMENT OIL OR MISCELLANEOUS HYDROCARBON DATA

Sediment Oil from: ☐ Pit ☐ Cellar ☐ Other

MISCELLANEOUS OIL

Tank Bottoms From: ☐ Pipeline Station ☐ Crude Terminal ☐ Refinery ☐ Other*

Catchings From: ☐ Gasoline Plant ☐ Gathering Lines ☒ Salt Water Disposal System ☐ Other*

☐ Pipeline Break Oil or Spill

*Other (Explain) _____

VOLUME AND DESTINATION: Estimated Volume 180 Bbls. Field test volume of good oil 186.83 Bbls.
(Not required prior to Division approval)

Destination (Name and Location of treating plant or other facility) Jenex Operating 11100 S Eunice Highway 18
P O Box 308 Hobbs NM 88241

DESTRUCTION OF SEDIMENT OIL BY: ☐ Burning ☐ Pit Disposal ☐ Use on Roads or firewalls ☐ Other

(Explain) _____

Location of Destruction _____

Justification of Destruction _____

CERTIFICATION: (APPLICATION MAY BE MADE BY EITHER OF THE FOLLOWING)

I hereby certify that the information above is true and complete to the best of my knowledge and belief.

Owner _____

Transporter Jenex Operating

By _____

Address P O Box 308 Hobbs NM 88241

Title _____

Signature [Signature]

Date _____

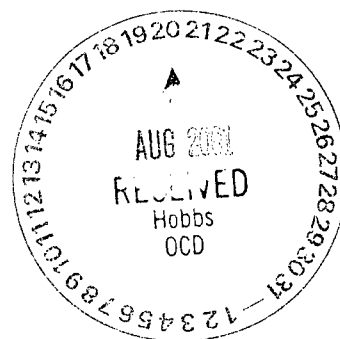
Title Plant Manager Date 8-2-1

OIL CONSERVATION DIVISION

Approved By Morris Peterson Title Geol & Pet. Tech. Date AUG 20 2001

A COPY OF THIS FORM MUST BE ON LOCATION DURING TANK CLEANING, REMOVAL OF SEDIMENT OIL OR MISCELLANEOUS HYDROCARBONS, AND MUST BE PRESENTED WITH TANK BOTTOMS, SEDIMENT OIL OR MISCELLANEOUS HYDROCARBONS AT THE TREATING PLANT TO WHICH IT IS DELIVERED.

DISTRIBUTION BY OCD	
	Santa Fe
	File
	Operator
	Transporter (2)



District I
1625 N. French Dr., Hobbs, NM 88240
District II
811 South First, Artesia, NM 88210
District III
1000 Rio Brazos Road, Aztec, NM 87410
District IV
2040 South Pacheco, Santa Fe, NM 87505

State of New Mexico
Energy Minerals and Natural Resources

Oil Conservation Division
2040 South Pacheco
Santa Fe, NM 87505

Form C-117 A
Revised March 17, 1999

Submit 5 Copies to
Appropriate District Office

PERMIT NO. H-23861

TANK CLEANING, SEDIMENT OIL REMOVAL, TRANSPORTATION OF MISCELLANEOUS HYDROCARBONS AND DISPOSAL PERMIT

Operator or Owner Jenex Operating Address 122 W Taylor Hobbs NM 88240
Lease or Facility Name M-33 Location 33-20-37
U.L. - Sec. - Twp. - Rge.

OPERATION TO BE PERFORMED:

☐ Tank Cleaning ☐ Sediment Oil Removal ☒ Transportation of Miscellaneous Hydrocarbons

Operator or Owner Representative authorizing work Daniel

Date Work to be Performed 8-2-1

TANK CLEANING DATA Tank Number _____ Volume _____

Tank Type _____ Volume Below Load Line _____

SEDIMENT OIL OR MISCELLANEOUS HYDROCARBON DATA

Sediment Oil from: ☐ Pit ☐ Cellar ☐ Other

MISCELLANEOUS OIL

Tank Bottoms From: ☐ Pipeline Station ☐ Crude Terminal ☐ Refinery ☐ Other*

Catchings From: ☐ Gasoline Plant ☐ Gathering Lines ☒ Salt Water Disposal System ☐ Other*

☐ Pipeline Break Oil or Spill

*Other (Explain) _____

VOLUME AND DESTINATION: Estimated Volume 150 Bbls. Field test volume of good oil 66.82 Bbls.
(Not required prior to Division approval)

Destination (Name and Location of treating plant or other facility) Jenex Operating 11100 S Eunice Highway 18
P O Box 308 Hobbs NM 88241

DESTRUCTION OF SEDIMENT OIL BY: ☐ Burning ☐ Pit Disposal ☐ Use on Roads or firewalls ☐ Other

(Explain) _____

Location of Destruction _____

Justification of Destruction _____

CERTIFICATION: (APPLICATION MAY BE MADE BY EITHER OF THE FOLLOWING)

I hereby certify that the information above is true and complete to the best of my knowledge and belief.

Owner _____ Transporter Jenex Operating

By _____ Address P O Box 308 Hobbs NM 88241

Title _____ Signature [Signature]

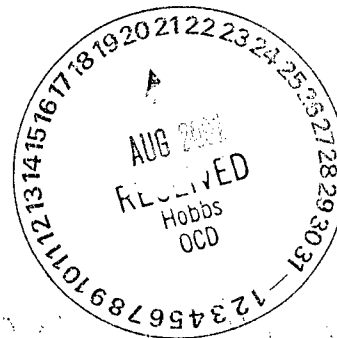
Date _____ Title Plant Manager Date 8-2-1

OIL CONSERVATION DIVISION

Approved By Marie Peterson Title Geol. + Pet. Tech. Date AUG 20 2001

A COPY OF THIS FORM MUST BE ON LOCATION DURING TANK CLEANING, REMOVAL OF SEDIMENT OIL OR MISCELLANEOUS HYDROCARBONS, AND MUST BE PRESENTED WITH TANK BOTTOMS, SEDIMENT OIL OR MISCELLANEOUS HYDROCARBONS AT THE TREATING PLANT TO WHICH IT IS DELIVERED.

DISTRIBUTION BY OCD	
	Santa Fe
	File
	Operator
	Transporter (2)



District I
1625 N. French Dr., Hobbs, NM 88240
District II
811 South First, Artesia, NM 88210
District III
1000 Rio Brazos Road, Aztec, NM 87410
District IV
2040 South Pacheco, Santa Fe, NM 87505

State of New Mexico
Energy Minerals and Natural Resources

Oil Conservation Division
2040 South Pacheco
Santa Fe, NM 87505

Form C-117 A
Revised March 17, 1999

Submit 5 Copies to
Appropriate District Office

PERMIT NO. H-23858

TANK CLEANING, SEDIMENT OIL REMOVAL, TRANSPORTATION OF MISCELLANEOUS HYDROCARBONS AND DISPOSAL PERMIT

Operator or Owner Rice Operating Address 122 West Taylor Hobbs NM 88240
Lease or Facility Name F-29 Location 29-18-38
U.L. - Sec. - Twp. - Rge.

OPERATION TO BE PERFORMED:

☐ Tank Cleaning ☐ Sediment Oil Removal ☒ Transportation of Miscellaneous Hydrocarbons

Operator or Owner Representative authorizing work Scott

Date Work to be Performed 7-31-1

TANK CLEANING DATA

Tank Number _____ Volume _____

Tank Type _____ Volume Below Load Line _____

SEDIMENT OIL OR MISCELLANEOUS HYDROCARBON DATA

Sediment Oil from: ☐ Pit ☐ Cellar ☐ Other

MISCELLANEOUS OIL

Tank Bottoms From: ☐ Pipeline Station ☐ Crude Terminal ☐ Refinery ☐ Other*

Catchings From: ☐ Gasoline Plant ☐ Gathering Lines ☒ Salt Water Disposal System ☐ Other*

☐ Pipeline Break Oil or Spill

*Other (Explain) _____

VOLUME AND DESTINATION:

Estimated Volume 50 Bbls. Field test volume of good oil 56.36 Bbls.
(Not required prior to Division approval)

Destination (Name and Location of treating plant or other facility) Jenex Operating 11100 S Eunice Highway 18
P O Box 308 Hobbs NM 88241

DESTRUCTION OF SEDIMENT OIL BY:

☐ Burning ☐ Pit Disposal ☐ Use on Roads or firewalls ☐ Other

(Explain) _____

Location of Destruction _____

Justification of Destruction _____

CERTIFICATION: (APPLICATION MAY BE MADE BY EITHER OF THE FOLLOWING)

I hereby certify that the information above is true and complete to the best of my knowledge and belief.

Owner _____

Transporter Jenex Operating

By _____

Address P O Box 308 Hobbs NM 88241

Title _____

Signature [Signature]

Date _____

Title Plant Manager Date 7-31-1

OIL CONSERVATION DIVISION

Approved By Marie Peterson

Title CLERK SPECIALIST


Date

AUG 02 2001

DISTRIBUTION BY OCD

<input checked="" type="checkbox"/>	Santa Fe
<input type="checkbox"/>	File
<input type="checkbox"/>	Operator
<input type="checkbox"/>	Transporter (2)

A COPY OF THIS FORM MUST BE ON LOCATION DURING TANK CLEANING, REMOVAL OF SEDIMENT OIL OR MISCELLANEOUS HYDROCARBONS, AND MUST BE PRESENTED WITH TANK BOTTOMS, SEDIMENT OIL OR MISCELLANEOUS HYDROCARBONS AT THE TREATING PLANT TO WHICH IT IS DELIVERED.



District I
1625 N. French Dr., Hobbs, NM 88240
District II
811 South First, Artesia, NM 88210
District III
1000 Rio Brazos Road, Aztec, NM 87410
District IV
2040 South Pacheco, Santa Fe, NM 87505

State of New Mexico
Energy Minerals and Natural Resources

Oil Conservation Division
2040 South Pacheco
Santa Fe, NM 87505

Form C-117 A
Revised March 17, 1999

Submit 5 Copies to
Appropriate District Office

PERMIT NO. H-23857

TANK CLEANING, SEDIMENT OIL REMOVAL, TRANSPORTATION OF MISCELLANEOUS HYDROCARBONS AND DISPOSAL PERMIT

Operator or Owner Rice Operating Address 122 West Taylor Hobbs NM 88240
Lease or Facility Name M-5 Location 5-26-37
U.L. - Sec. - Twp. - Rge.

OPERATION TO BE PERFORMED:

☐ Tank Cleaning ☐ Sediment Oil Removal ☒ Transportation of Miscellaneous Hydrocarbons

Operator or Owner Representative authorizing work Daniel

Date Work to be Performed 7-30-1

TANK CLEANING DATA Tank Number _____ Volume _____

Tank Type _____ Volume Below Load Line _____

SEDIMENT OIL OR MISCELLANEOUS HYDROCARBON DATA

Sediment Oil from: ☐ Pit ☐ Cellar ☐ Other

MISCELLANEOUS OIL

Tank Bottoms From: ☐ Pipeline Station ☐ Crude Terminal ☐ Refinery ☐ Other*

Catchings From: ☐ Gasoline Plant ☐ Gathering Lines ☒ Salt Water Disposal System ☐ Other*

☐ Pipeline Break Oil or Spill

*Other (Explain) _____

VOLUME AND DESTINATION: Estimated Volume 125 Bbls. Field test volume of good oil 121.96 Bbls.
(Not required prior to Division approval)

Destination (Name and Location of treating plant or other facility) Jenex Operating 11100 S Eunice Highway 18
P O Box 308 Hobbs NM 88241

DESTRUCTION OF SEDIMENT OIL BY: ☐ Burning ☐ Pit Disposal ☐ Use on Roads or firewalls ☐ Other

(Explain) _____

Location of Destruction _____

Justification of Destruction _____

CERTIFICATION: (APPLICATION MAY BE MADE BY EITHER OF THE FOLLOWING)

I hereby certify that the information above is true and complete to the best of my knowledge and belief.

Owner _____

Transporter Jenex Operating

By _____

Address P O Box 308 Hobbs NM 88241

Title _____

Signature [Signature]

Date _____

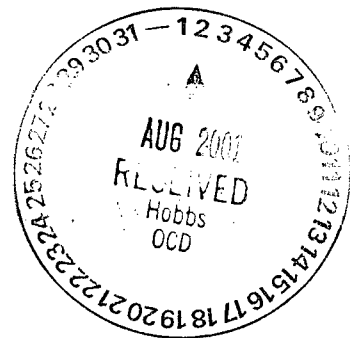
Title Plant Manager Date 7-30-1

OIL CONSERVATION DIVISION

Approved By Marie Peterson Title CLERK SPECIALIST Date AUG 02 2001

A COPY OF THIS FORM MUST BE ON LOCATION DURING TANK CLEANING, REMOVAL OF SEDIMENT OIL OR MISCELLANEOUS HYDROCARBONS, AND MUST BE PRESENTED WITH TANK BOTTOMS, SEDIMENT OIL OR MISCELLANEOUS HYDROCARBONS AT THE TREATING PLANT TO WHICH IT IS DELIVERED.

DISTRIBUTION BY OCD	
<input checked="" type="checkbox"/>	Santa Fe
<input type="checkbox"/>	File
<input type="checkbox"/>	Operator
<input type="checkbox"/>	Transporter (2)



District I
1625 N. French Dr., Hobbs, NM 88240
District II
811 South First, Artesia, NM 88210
District III
1000 Rio Brazos Road, Aztec, NM 87410
District IV
2040 South Pacheco, Santa Fe, NM 87505

State of New Mexico
Energy Minerals and Natural Resources

Oil Conservation Division
2040 South Pacheco
Santa Fe, NM 87505

Form C-117 A
Revised March 17, 1999

Submit 5 Copies to
Appropriate District Office

PERMIT NO. H-23856

TANK CLEANING, SEDIMENT OIL REMOVAL, TRANSPORTATION OF MISCELLANEOUS HYDROCARBONS AND DISPOSAL PERMIT

Operator or Owner Gandy Corp Address Box 827 Tatum NM 88267
Lease or Facility Name Gandy plant Location 11-10-35
U.L. - Sec. - Twp. - Rge.

OPERATION TO BE PERFORMED:

☐ Tank Cleaning ☐ Sediment Oil Removal ☒ Transportation of Miscellaneous Hydrocarbons

Operator or Owner Representative authorizing work 7-30-1 Lewis

Date Work to be Performed 7-30-1

TANK CLEANING DATA Tank Number _____ Volume _____

Tank Type _____ Volume Below Load Line _____

SEDIMENT OIL OR MISCELLANEOUS HYDROCARBON DATA

Sediment Oil from: ☐ Pit ☐ Cellar ☐ Other

MISCELLANEOUS OIL

Tank Bottoms From: ☐ Pipeline Station ☐ Crude Terminal ☐ Refinery ☐ Other*

Catchings From: ☐ Gasoline Plant ☐ Gathering Lines ☒ Salt Water Disposal System ☐ Other*

☐ Pipeline Break Oil or Spill

*Other (Explain) _____

VOLUME AND DESTINATION: Estimated Volume 190 Bbls. Field test volume of good oil 189.33 Bbls.
(Not required prior to Division approval)

Destination (Name and Location of treating plant or other facility) Jenex Operating 11100 S Eunice Highway 18
P O Box 308 Hobbs NM 88241

DESTRUCTION OF SEDIMENT OIL BY: ☐ Burning ☐ Pit Disposal ☐ Use on Roads or firewalls ☐ Other

(Explain) _____

Location of Destruction _____

Justification of Destruction _____

CERTIFICATION: (APPLICATION MAY BE MADE BY EITHER OF THE FOLLOWING)

I hereby certify that the information above is true and complete to the best of my knowledge and belief.

Owner _____

Transporter Jenex Operating

By _____

Address P O Box 308 Hobbs NM 88241

Title _____

Signature [Signature]

Date _____


Title Plant Manager Date 7-30-1

OIL CONSERVATION DIVISION

Approved By Maria Peterson Title CLERK SPECIALIST Date AUG 02 2001

A COPY OF THIS FORM MUST BE ON LOCATION DURING TANK CLEANING, REMOVAL OF SEDIMENT OIL OR MISCELLANEOUS HYDROCARBONS, AND MUST BE PRESENTED WITH TANK BOTTOMS, SEDIMENT OIL OR MISCELLANEOUS HYDROCARBONS AT THE TREATING PLANT TO WHICH IT IS DELIVERED.

DISTRIBUTION BY OCD	
<input checked="" type="checkbox"/>	Santa Fe
<input type="checkbox"/>	File
<input type="checkbox"/>	Operator
<input type="checkbox"/>	Transporter (2)



+ Submit 5 copies to Appropriate District Office

DISTRICT I
P.O. Box 1980, Hobbs, NM 88241-1980

DISTRICT II
P.O. Drawer DD, Artesia, NM 88211-0719

DISTRICT III
1000 Rio Brazos Rd, Aztec, NM 87410

State of New Mexico
Energy, Minerals and Natural Resources Department

OIL CONSERVATION DIVISION

P.O. Box 2088
Santa Fe, New Mexico 87504-2088

Form C-117 A
Revised 4-1-91

PERMIT NO. H-23855

TANK CLEANING, SEDIMENT OIL REMOVAL, TRANSPORTATION OF MISCELLANEOUS HYDROCARBONS AND DISPOSAL PERMIT

Operator or Owner Sundance Services Address P.O. Box 1737 Eunice, NM 88231

Lease or Facility Name Prabo Facility Location 29-21-38
U.L. - Sec. - Twp. - Rge.

OPERATION TO BE PERFORMED:

☐ Tank Cleaning ☐ Sediment Oil Removal ☒ Transportation of Miscellaneous Hydrocarbons

Operator or Owner Representative authorizing work 7-30-1 Kelly

Date Work to be Performed 7-30-1

TANK CLEANING DATA Tank Number _____ Volume _____

Tank Type _____

Volume Below Load Line _____

SEDIMENT OIL OR MISCELLANEOUS HYDROCARBON DATA

Sediment Oil from: ☐ Pit ☐ Cellar ☐ Other

MISCELLANEOUS OIL

Tank Bottoms From: ☐ Pipeline Station ☐ Crude Terminal ☐ Refinery ☐ Other*

Catchings From: ☐ Gasoline Plant ☐ Gathering Lines ☐ Salt Water Disposal System ☐ Other*

Pipeline Break Oil or Spill ☐

*Other (Explain) _____

VOLUME AND DESTINATION: Estimated Volume 375 Bbls. Field test volume of good oil 312.70 Bbls.
(Not required prior to Division approval)

Destination (Name and Location of treating plant or other facility) Jenex Operating 11100 S Eunice Highway #18
Hobbs NM 88240

DESTRUCTION OF SEDIMENT OIL BY: ☐ Burning ☐ Pit Disposal ☐ Use on Roads or firewalls ☐ Other
(Explain) _____

Location of Destruction _____

Justification of Destruction _____

CERTIFICATION: (APPLICATION MAY BE MADE BY EITHER OF THE FOLLOWING)

I hereby certify that the information above is true and complete to the best of my knowledge and belief.

Owner _____

Transporter Jenex Operating

By _____

Address P O Box 308 Hobbs NM 88241

Title _____

Signature [Signature]

Date _____

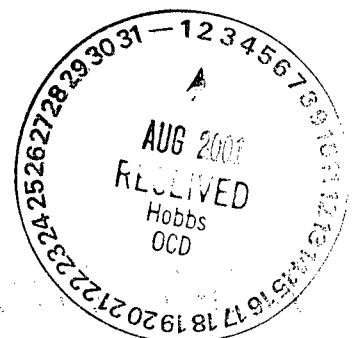
Title Plant Manager Date 7-30-1

OIL CONSERVATION DIVISION

Approved By Marie Peterson Title CLERK SPECIALIST Date _____

A COPY OF THIS FORM MUST BE ON LOCATION DURING TANK CLEANING, REMOVAL OF SEDIMENT OIL OR MISCELLANEOUS HYDROCARBONS, AND MUST BE PRESENTED WITH TANK BOTTOMS, SEDIMENT OIL OR MISCELLANEOUS HYDROCARBONS AT THE TREATING PLANT TO WHICH IT IS DELIVERED.

DISTRIBUTION BY OCD	
<input checked="" type="checkbox"/>	State Po
<input type="checkbox"/>	File



District I
1625 N. French Dr., Hobbs, NM 88240
District II
811 South First, Artesia, NM 88210
District III
1000 Rio Brazos Road, Aztec, NM 87410
District IV
2040 South Pacheco, Santa Fe, NM 87505

State of New Mexico
Energy Minerals and Natural Resources

Oil Conservation Division
2040 South Pacheco
Santa Fe, NM 87505

Form C-117 A
Revised March 17, 1999

Submit 5 Copies to
Appropriate District Office

PERMIT NO. H-23854

TANK CLEANING, SEDIMENT OIL REMOVAL, TRANSPORTATION OF MISCELLANEOUS HYDROCARBONS AND DISPOSAL PERMIT

Operator or Owner Rice Operating Address 122 W Taylor Hobbs NM 88240
Lease or Facility Name E-15 Location 15-19-38
U.L. - Sec. - Twp. - Rge.

OPERATION TO BE PERFORMED:

☐ Tank Cleaning ☐ Sediment Oil Removal ☒ Transportation of Miscellaneous Hydrocarbons

Operator or Owner Representative authorizing work Daniel

Date Work to be Performed 7-30-9

TANK CLEANING DATA Tank Number _____ Volume _____

Tank Type _____ Volume Below Load Line _____

SEDIMENT OIL OR MISCELLANEOUS HYDROCARBON DATA

Sediment Oil from: ☐ Pit ☐ Cellar ☐ Other

MISCELLANEOUS OIL

Tank Bottoms From: ☐ Pipeline Station ☐ Crude Terminal ☐ Refinery ☐ Other*

Catchings From: ☐ Gasoline Plant ☐ Gathering Lines ☒ Salt Water Disposal System ☐ Other*

☐ Pipeline Break Oil or Spill

*Other (Explain) _____

VOLUME AND DESTINATION: Estimated Volume 150 Bbls. Field test volume of good oil 164.82 Bbls.
(Not required prior to Division approval)

Destination (Name and Location of treating plant or other facility) Jenex Operating 11100 S Eunice Highway 18
P O Box 308 Hobbs NM 88241

DESTRUCTION OF SEDIMENT OIL BY: ☐ Burning ☐ Pit Disposal ☐ Use on Roads or firewalls ☐ Other

(Explain) _____

Location of Destruction _____

Justification of Destruction _____

CERTIFICATION: (APPLICATION MAY BE MADE BY EITHER OF THE FOLLOWING)

I hereby certify that the information above is true and complete to the best of my knowledge and belief.

Owner _____

Transporter Jenex Operating

By _____

Address P O Box 308 Hobbs NM 88241

Title _____

Signature [Signature]

Date _____

Title Plant Manager

Date 7-30-9


OIL CONSERVATION DIVISION

Approved By Marie Peterson Title CLERK SPECIALIST

Date AUG 02 2001

A COPY OF THIS FORM MUST BE ON LOCATION DURING TANK CLEANING, REMOVAL OF SEDIMENT OIL OR MISCELLANEOUS HYDROCARBONS, AND MUST BE PRESENTED WITH TANK BOTTOMS, SEDIMENT OIL OR MISCELLANEOUS HYDROCARBONS AT THE TREATING PLANT TO WHICH IT IS DELIVERED.

DISTRIBUTION BY OCD	
<input checked="" type="checkbox"/>	Santa Fe
<input type="checkbox"/>	File
<input type="checkbox"/>	Operator
<input type="checkbox"/>	Transporter (2)



District I
1625 N. French Dr., Hobbs, NM 88240
District II
811 South First, Artesia, NM 88210
District III
1000 Rio Brazos Road, Aztec, NM 87410
District IV
2040 South Pacheco, Santa Fe, NM 87505

State of New Mexico
Energy Minerals and Natural Resources

Oil Conservation Division
2040 South Pacheco
Santa Fe, NM 87505

Form C-117 A
Revised March 17, 1999

Submit 5 Copies to
Appropriate District Office

PERMIT NO. H-23852

TANK CLEANING, SEDIMENT OIL REMOVAL, TRANSPORTATION OF MISCELLANEOUS HYDROCARBONS AND DISPOSAL PERMIT

Operator or Owner Rice Operating Address 122 W Taylor Hobbs NM 88240
Lease or Facility Name M-33 Location 33-20-37
U.L. - Sec. - Twp. - Rge.

OPERATION TO BE PERFORMED:

☐ Tank Cleaning ☐ Sediment Oil Removal ☒ Transportation of Miscellaneous Hydrocarbons

Operator or Owner Representative authorizing work Daniel

Date Work to be Performed 7-26-01

TANK CLEANING DATA Tank Number _____ Volume _____

Tank Type _____ Volume Below Load Line _____

SEDIMENT OIL OR MISCELLANEOUS HYDROCARBON DATA

Sediment Oil from: ☐ Pit ☐ Cellar ☐ Other

MISCELLANEOUS OIL

Tank Bottoms From: ☐ Pipeline Station ☐ Crude Terminal ☐ Refinery ☐ Other*

Catchings From: ☐ Gasoline Plant ☐ Gathering Lines ☒ Salt Water Disposal System ☐ Other*

☐ Pipeline Break Oil or Spill

*Other (Explain) _____

VOLUME AND DESTINATION: Estimated Volume 185 Bbls. Field test volume of good oil 147.74 Bbls.
(Not required prior to Division approval)

Destination (Name and Location of treating plant or other facility) Jenex Operating 11100 S Eunice Highway 18
P O Box 308 Hobbs NM 88241

DESTRUCTION OF SEDIMENT OIL BY: ☐ Burning ☐ Pit Disposal ☐ Use on Roads or firewalls ☐ Other

(Explain) _____

Location of Destruction _____

Justification of Destruction _____

CERTIFICATION: (APPLICATION MAY BE MADE BY EITHER OF THE FOLLOWING)

I hereby certify that the information above is true and complete to the best of my knowledge and belief.

Owner _____

Transporter Jenex Operating

By _____

Address P O Box 308 Hobbs NM 88241

Title _____

Signature [Signature]

Date _____


Title Plant Manager Date 7-26-01

OIL CONSERVATION DIVISION

Approved By Maria Peterson Title CLERK SPECIALIST Date AUG 02 2001

A COPY OF THIS FORM MUST BE ON LOCATION DURING TANK CLEANING, REMOVAL OF SEDIMENT OIL OR MISCELLANEOUS HYDROCARBONS, AND MUST BE PRESENTED WITH TANK BOTTOMS, SEDIMENT OIL OR MISCELLANEOUS HYDROCARBONS AT THE TREATING PLANT TO WHICH IT IS DELIVERED.

DISTRIBUTION BY OCD	
<input checked="" type="checkbox"/>	Santa Fe
<input type="checkbox"/>	File
<input type="checkbox"/>	Operator
<input type="checkbox"/>	Transporter (2)



District I
1625 N. French Dr., Hobbs, NM 88240
District II
811 South First, Artesia, NM 88210
District III
1000 Rio Brazos Road, Aztec, NM 87410
District IV
2040 South Pacheco, Santa Fe, NM 87505

State of New Mexico
Energy Minerals and Natural Resources

Oil Conservation Division
2040 South Pacheco
Santa Fe, NM 87505

Form C-117 A
Revised March 17, 1999

Submit 5 Copies to
Appropriate District Office

PERMIT NO. H-23847

TANK CLEANING, SEDIMENT OIL REMOVAL, TRANSPORTATION OF MISCELLANEOUS HYDROCARBONS AND DISPOSAL PERMIT

Operator or Owner Rice Operating Address 122 W Taylor Hobbs NM 88240
Lease or Facility Name I-1 Location 1-20-36
U.L. - Sec. - Twp. - Rge.

OPERATION TO BE PERFORMED:

☐ Tank Cleaning ☐ Sediment Oil Removal ☒ Transportation of Miscellaneous Hydrocarbons

Operator or Owner Representative authorizing work Daniel

Date Work to be Performed 7-24-1

TANK CLEANING DATA Tank Number _____ Volume _____

Tank Type _____ Volume Below Load Line _____

SEDIMENT OIL OR MISCELLANEOUS HYDROCARBON DATA

Sediment Oil from: ☐ Pit ☐ Cellar ☐ Other

MISCELLANEOUS OIL

Tank Bottoms From: ☐ Pipeline Station ☐ Crude Terminal ☐ Refinery ☐ Other*

Catchings From: ☐ Gasoline Plant ☐ Gathering Lines ☒ Salt Water Disposal System ☐ Other*

☐ Pipeline Break Oil or Spill

*Other (Explain) _____

VOLUME AND DESTINATION: Estimated Volume 180 Bbls. Field test volume of good oil 179.76 Bbls.
(Not required prior to Division approval)

Destination (Name and Location of treating plant or other facility) Jenex Operating 11100 S Eunice Highway 18
P O Box 308 Hobbs NM 88241

DESTRUCTION OF SEDIMENT OIL BY: ☐ Burning ☐ Pit Disposal ☐ Use on Roads or firewalls ☐ Other

(Explain) _____

Location of Destruction _____

Justification of Destruction _____

CERTIFICATION: (APPLICATION MAY BE MADE BY EITHER OF THE FOLLOWING)

I hereby certify that the information above is true and complete to the best of my knowledge and belief.

Owner _____

Transporter Jenex Operating

By _____

Address P O Box 308 Hobbs NM 88241

Title _____

Signature [Signature]

Date _____


Title Plant Manager Date 7-24-1

OIL CONSERVATION DIVISION

Approved By Marie Peterson Title CLERK SPECIALIST Date AUG 02 2001

A COPY OF THIS FORM MUST BE ON LOCATION DURING TANK CLEANING, REMOVAL OF SEDIMENT OIL OR MISCELLANEOUS HYDROCARBONS, AND MUST BE PRESENTED WITH TANK BOTTOMS, SEDIMENT OIL OR MISCELLANEOUS HYDROCARBONS AT THE TREATING PLANT TO WHICH IT IS DELIVERED.

DISTRIBUTION BY OCD	
<input checked="" type="checkbox"/>	Santa Fe
<input type="checkbox"/>	File
<input type="checkbox"/>	Operator
<input type="checkbox"/>	Transporter (2)



District I
1625 N. French Dr., Hobbs, NM 88240
District II
811 South First, Artesia, NM 88210
District III
1000 Rio Brazos Road, Aztec, NM 87410
District IV
2040 South Pacheco, Santa Fe, NM 87505

State of New Mexico
Energy Minerals and Natural Resources

Oil Conservation Division
2040 South Pacheco
Santa Fe, NM 87505

Form C-117 A
Revised March 17, 1999

Submit 5 Copies to
Appropriate District Office

PERMIT NO. H-23846

TANK CLEANING, SEDIMENT OIL REMOVAL, TRANSPORTATION OF MISCELLANEOUS HYDROCARBONS AND DISPOSAL PERMIT

Operator or Owner Gandy Corp Address Box 827 Tatum NM 88267
Lease or Facility Name Gandy Plant Location 11-10-35
U.L. - Sec. - Twp. - Rge.

OPERATION TO BE PERFORMED:

☐ Tank Cleaning ☐ Sediment Oil Removal ☒ Transportation of Miscellaneous Hydrocarbons

Operator or Owner Representative authorizing work Lewis

Date Work to be Performed 7-23 through 26-1

TANK CLEANING DATA Tank Number _____ Volume _____

Tank Type _____ Volume Below Load Line _____

SEDIMENT OIL OR MISCELLANEOUS HYDROCARBON DATA

Sediment Oil from: ☐ Pit ☐ Cellar ☐ Other

MISCELLANEOUS OIL

Tank Bottoms From: ☐ Pipeline Station ☐ Crude Terminal ☐ Refinery ☐ Other*

Catchings From: ☐ Gasoline Plant ☐ Gathering Lines ☒ Salt Water Disposal System ☐ Other*

☐ Pipeline Break Oil or Spill

*Other (Explain) _____

VOLUME AND DESTINATION: Estimated Volume 970 Bbls. Field test volume of good oil 949.08 Bbls.
(Not required prior to Division approval)

Destination (Name and Location of treating plant or other facility) Jenex Operating 11100 S Eunice Highway 18
P O Box 308 Hobbs NM 88241

DESTRUCTION OF SEDIMENT OIL BY: ☐ Burning ☐ Pit Disposal ☐ Use on Roads or firewalls ☐ Other

(Explain) _____

Location of Destruction _____

Justification of Destruction _____

CERTIFICATION: (APPLICATION MAY BE MADE BY EITHER OF THE FOLLOWING)

I hereby certify that the information above is true and complete to the best of my knowledge and belief.

Owner _____

Transporter Jenex Operating

By _____

Address P O Box 308 Hobbs NM 88241

Title _____

Signature [Signature]

Date _____

Title Plant Manager Date 7-23-01


OIL CONSERVATION DIVISION

Approved By Maria Peterson Title CLERK SPECIALIST Date AUG 02 2001

A COPY OF THIS FORM MUST BE ON LOCATION DURING TANK CLEANING, REMOVAL OF SEDIMENT OIL OR MISCELLANEOUS HYDROCARBONS, AND MUST BE PRESENTED WITH TANK BOTTOMS, SEDIMENT OIL OR MISCELLANEOUS HYDROCARBONS AT THE TREATING PLANT TO WHICH IT IS DELIVERED.

DISTRIBUTION BY OCD	
<input checked="" type="checkbox"/>	Santa Fe
<input type="checkbox"/>	File
<input type="checkbox"/>	Operator
<input type="checkbox"/>	Transporter (2)

11738 - 191.44
10996 - 190.71
11711 - 191.15
11679 - 190.00
11712 - 185.78



District I
1625 N. French Dr., Hobbs, NM 88240
District II
811 South First, Artesia, NM 88210
District III
1000 Rio Brazos Road, Aztec, NM 87410
District IV
2040 South Pacheco, Santa Fe, NM 87505

State of New Mexico
Energy Minerals and Natural Resources

Oil Conservation Division
2040 South Pacheco
Santa Fe, NM 87505

Form C-117 A
Revised March 17, 1999

Submit 5 Copies to
Appropriate District Office

PERMIT NO. H-23845

TANK CLEANING, SEDIMENT OIL REMOVAL, TRANSPORTATION OF MISCELLANEOUS HYDROCARBONS AND DISPOSAL PERMIT

Operator or Owner Sundance Services Address P.O. Box 1737 Eunice NM 88231
Lease or Facility Name Probe Facility Location 29-21-38
U.L. - Sec. - Twp. - Rge.

OPERATION TO BE PERFORMED:

☐ Tank Cleaning ☐ Sediment Oil Removal ☒ Transportation of Miscellaneous Hydrocarbons

Operator or Owner Representative authorizing work Kelly

Date Work to be Performed 7-21-1

TANK CLEANING DATA Tank Number _____ Volume _____

Tank Type _____ Volume Below Load Line _____

SEDIMENT OIL OR MISCELLANEOUS HYDROCARBON DATA

Sediment Oil from: ☐ Pit ☐ Cellar ☐ Other

MISCELLANEOUS OIL

Tank Bottoms From: ☐ Pipeline Station ☐ Crude Terminal ☐ Refinery ☐ Other*

Catchings From: ☐ Gasoline Plant ☐ Gathering Lines ☒ Salt Water Disposal System ☐ Other*

☐ Pipeline Break Oil or Spill

*Other (Explain) _____

VOLUME AND DESTINATION: Estimated Volume 380 Bbls. Field test volume of good oil 370.58 Bbls.
(Not required prior to Division approval)

Destination (Name and Location of treating plant or other facility) Jenex Operating 11100 S Eunice Highway 18
P O Box 308 Hobbs NM 88241

DESTRUCTION OF SEDIMENT OIL BY: ☐ Burning ☐ Pit Disposal ☐ Use on Roads or firewalls ☐ Other

(Explain) _____

Location of Destruction _____

Justification of Destruction _____

CERTIFICATION: (APPLICATION MAY BE MADE BY EITHER OF THE FOLLOWING)

I hereby certify that the information above is true and complete to the best of my knowledge and belief.

Owner _____

Transporter Jenex Operating

By _____

Address P O Box 308 Hobbs NM 88241

Title _____

Signature [Signature]

Date _____

Title Plant Manager Date 7-20-1

OIL CONSERVATION DIVISION

Approved By Marie Peterson Title CLERK SPECIALIST Date JUL 25 2001

A COPY OF THIS FORM MUST BE ON LOCATION DURING TANK CLEANING, REMOVAL OF SEDIMENT OIL OR MISCELLANEOUS HYDROCARBONS, AND MUST BE PRESENTED WITH TANK BOTTOMS, SEDIMENT OIL OR MISCELLANEOUS HYDROCARBONS AT THE TREATING PLANT TO WHICH IT IS DELIVERED.

DISTRIBUTION BY OCD	
	Santa Fe
	File
	Operator
	Transporter (2)

District I
1625 N. French Dr., Hobbs, NM 88240
District II
811 South First, Artesia, NM 88210
District III
1000 Rio Brazos Road, Aztec, NM 87410
District IV
2040 South Pacheco, Santa Fe, NM 87505

State of New Mexico
Energy Minerals and Natural Resources

Oil Conservation Division
2040 South Pacheco
Santa Fe, NM 87505

Form C-117 A
Revised March 17, 1999

Submit 5 Copies to
Appropriate District Office

PERMIT NO. H-23844

TANK CLEANING, SEDIMENT OIL REMOVAL, TRANSPORTATION OF MISCELLANEOUS HYDROCARBONS AND DISPOSAL PERMIT

Operator or Owner Gandy Corp Address Box 827 Tatum, NM 88267
Lease or Facility Name Gandy plant Location 11-10-35
U.L. - Sec. - Twp. - Rge.

OPERATION TO BE PERFORMED:

☐ Tank Cleaning ☐ Sediment Oil Removal ☒ Transportation of Miscellaneous Hydrocarbons

Operator or Owner Representative authorizing work Lewis

Date Work to be Performed 7-20-01

TANK CLEANING DATA Tank Number _____ Volume _____

Tank Type _____ Volume Below Load Line _____

SEDIMENT OIL OR MISCELLANEOUS HYDROCARBON DATA

Sediment Oil from: ☐ Pit ☐ Cellar ☐ Other

MISCELLANEOUS OIL

Tank Bottoms From: ☐ Pipeline Station ☐ Crude Terminal ☐ Refinery ☐ Other*

Catchings From: ☐ Gasoline Plant ☐ Gathering Lines ☒ Salt Water Disposal System ☐ Other*

☐ Pipeline Break Oil or Spill

*Other (Explain) _____

VOLUME AND DESTINATION: Estimated Volume 380 Bbls. Field test volume of good oil 378.68 Bbls.
(Not required prior to Division approval)

Destination (Name and Location of treating plant or other facility) Jenex Operating 11100 S Eunice Highway 18
P O Box 308 Hobbs NM 88241

DESTRUCTION OF SEDIMENT OIL BY: ☐ Burning ☐ Pit Disposal ☐ Use on Roads or firewalls ☐ Other

(Explain) _____

Location of Destruction _____

Justification of Destruction _____

CERTIFICATION: (APPLICATION MAY BE MADE BY EITHER OF THE FOLLOWING)

I hereby certify that the information above is true and complete to the best of my knowledge and belief.

Owner _____

Transporter Jenex Operating

By _____

Address P O Box 308 Hobbs NM 88241

Title _____

Signature [Signature]

Date _____

Title Plant Manager

Date 7-20-01

OIL CONSERVATION DIVISION

Approved By Marie Peterson Title CLERK SPECIALIST

Date JUL 25 2001

A COPY OF THIS FORM MUST BE ON LOCATION DURING TANK CLEANING, REMOVAL OF SEDIMENT OIL OR MISCELLANEOUS HYDROCARBONS, AND MUST BE PRESENTED WITH TANK BOTTOMS, SEDIMENT OIL OR MISCELLANEOUS HYDROCARBONS AT THE TREATING PLANT TO WHICH IT IS DELIVERED.

DISTRIBUTION BY OCD	
	Santa Fe
	File
	Operator
	Transporter (2)

District I
1625 N. French Dr., Hobbs, NM 88240
District II
811 South First, Artesia, NM 88210
District III
1000 Rio Brazos Road, Aztec, NM 87410
District IV
2040 South Pacheco, Santa Fe, NM 87505

State of New Mexico
Energy Minerals and Natural Resources

Oil Conservation Division
2040 South Pacheco
Santa Fe, NM 87505

Form C-117 A
Revised March 17, 1999

Submit 5 Copies to
Appropriate District Office

PERMIT NO. H-23841

TANK CLEANING, SEDIMENT OIL REMOVAL, TRANSPORTATION OF MISCELLANEOUS HYDROCARBONS AND DISPOSAL PERMIT

Operator or Owner Rice Operating Address 122 W Taylor Hobbs NM 88241
Lease or Facility Name M-33 Location 33-20-37
U.L. - Sec. - Twp. - Rge.

OPERATION TO BE PERFORMED:

☐ Tank Cleaning ☐ Sediment Oil Removal ☒ Transportation of Miscellaneous Hydrocarbons

Operator or Owner Representative authorizing work Daniel

Date Work to be Performed 7-19-1

TANK CLEANING DATA

Tank Number _____

Volume _____

Tank Type _____

Volume Below Load Line _____

SEDIMENT OIL OR MISCELLANEOUS HYDROCARBON DATA

Sediment Oil from: ☐ Pit ☐ Cellar ☐ Other

MISCELLANEOUS OIL

Tank Bottoms From: ☐ Pipeline Station ☐ Crude Terminal ☐ Refinery ☐ Other*

Catchings From: ☐ Gasoline Plant ☐ Gathering Lines ☒ Salt Water Disposal System ☐ Other*

☐ Pipeline Break Oil or Spill

*Other (Explain) _____

VOLUME AND DESTINATION:

Estimated Volume 175 Bbbs.

Field test volume of good oil 58.49 Bbbs.
(Not required prior to Division approval)

Destination (Name and Location of treating plant or other facility) Jenex Operating 11100 S Eunice Highway 18
P O Box 308 Hobbs NM 88241

DESTRUCTION OF SEDIMENT OIL BY:

☐ Burning ☐ Pit Disposal ☐ Use on Roads or firewalls ☐ Other

(Explain) _____

Location of Destruction _____

Justification of Destruction _____

CERTIFICATION: (APPLICATION MAY BE MADE BY EITHER OF THE FOLLOWING)

I hereby certify that the information above is true and complete to the best of my knowledge and belief.

Owner _____

Transporter Jenex Operating

By _____

Address P O Box 308 Hobbs NM 88241

Title _____

Signature [Signature]

Date _____

Title Plant Manager

Date 7-19-1

OIL CONSERVATION DIVISION

Approved By Maria Peterson Title CLERK SPECIALIST

Date

JUL 25 2001

A COPY OF THIS FORM MUST BE ON LOCATION DURING TANK CLEANING, REMOVAL OF SEDIMENT OIL OR MISCELLANEOUS HYDROCARBONS, AND MUST BE PRESENTED WITH TANK BOTTOMS, SEDIMENT OIL OR MISCELLANEOUS HYDROCARBONS AT THE TREATING PLANT TO WHICH IT IS DELIVERED.

DISTRIBUTION BY OCD	
	Santa Fe
	File
	Operator
	Transporter (2)

District I
1625 N. French Dr., Hobbs, NM 88240
District II
811 South First, Artesia, NM 88210
District III
1000 Rio Brazos Road, Aztec, NM 87410
District IV
2040 South Pacheco, Santa Fe, NM 87505

State of New Mexico
Energy Minerals and Natural Resources

Oil Conservation Division
2040 South Pacheco
Santa Fe, NM 87505

Form C-117 A
Revised March 17, 1999

Submit 5 Copies to
Appropriate District Office

PERMIT NO. H-23840

TANK CLEANING, SEDIMENT OIL REMOVAL, TRANSPORTATION OF MISCELLANEOUS HYDROCARBONS AND DISPOSAL PERMIT

Operator or Owner Cooper Address Monument Nm
Lease or Facility Name Cooper's SWD Location 8-20-37
U.L. - Sec. - Twp. - Rge.

OPERATION TO BE PERFORMED:

☐ Tank Cleaning ☐ Sediment Oil Removal ☒ Transportation of Miscellaneous Hydrocarbons

Operator or Owner Representative authorizing work Jimmy

Date Work to be Performed 7-20-01

TANK CLEANING DATA Tank Number _____ Volume _____

Tank Type _____ Volume Below Load Line _____

SEDIMENT OIL OR MISCELLANEOUS HYDROCARBON DATA

Sediment Oil from: ☐ Pit ☐ Cellar ☐ Other

MISCELLANEOUS OIL

Tank Bottoms From: ☐ Pipeline Station ☐ Crude Terminal ☐ Refinery ☐ Other*

Catchings From: ☐ Gasoline Plant ☐ Gathering Lines ☒ Salt Water Disposal System ☐ Other*

☐ Pipeline Break Oil or Spill

*Other (Explain) _____

VOLUME AND DESTINATION: Estimated Volume 190 Bbls. Field test volume of good oil 185.28 Bbls.
(Not required prior to Division approval)

Destination (Name and Location of treating plant or other facility) Jenex Operating 11100 S Eunice Highway 18
P O Box 308 Hobbs NM 88241

DESTRUCTION OF SEDIMENT OIL BY: ☐ Burning ☐ Pit Disposal ☐ Use on Roads or firewalls ☐ Other

(Explain) _____

Location of Destruction _____

Justification of Destruction _____

CERTIFICATION: (APPLICATION MAY BE MADE BY EITHER OF THE FOLLOWING)

I hereby certify that the information above is true and complete to the best of my knowledge and belief.

Owner _____

Transporter Jenex Operating

By _____

Address P O Box 308 Hobbs NM 88241

Title _____

Signature [Signature]

Date _____

Title Plant Manager Date 7-19-01

OIL CONSERVATION DIVISION

Approved By Mary Peterson Title CLERK SPECIALIST Date JUL 25 2001

A COPY OF THIS FORM MUST BE ON LOCATION DURING TANK CLEANING, REMOVAL OF SEDIMENT OIL OR MISCELLANEOUS HYDROCARBONS, AND MUST BE PRESENTED WITH TANK BOTTOMS, SEDIMENT OIL OR MISCELLANEOUS HYDROCARBONS AT THE TREATING PLANT TO WHICH IT IS DELIVERED.

DISTRIBUTION BY OCD	
<input checked="" type="checkbox"/>	Santa Fe
<input checked="" type="checkbox"/>	File
<input type="checkbox"/>	Operator
<input type="checkbox"/>	Transporter (2)

District I
1625 N. French Dr., Hobbs, NM 88240
District II
811 South First, Artesia, NM 88210
District III
1000 Rio Brazos Road, Aztec, NM 87410
District IV
2040 South Pacheco, Santa Fe, NM 87505

State of New Mexico
Energy Minerals and Natural Resources

Oil Conservation Division
2040 South Pacheco
Santa Fe, NM 87505

Form C-117 A
Revised March 17, 1999

Submit 5 Copies to
Appropriate District Office

PERMIT NO. H-23839

TANK CLEANING, SEDIMENT OIL REMOVAL, TRANSPORTATION OF MISCELLANEOUS HYDROCARBONS AND DISPOSAL PERMIT

Operator or Owner Hem Disposal Address Box 1544 Lovington NM 88260
Lease or Facility Name Magnes Graham Location 9-15-36
U.L. - Sec. - Twp. - Rge.

OPERATION TO BE PERFORMED:

☐ Tank Cleaning ☐ Sediment Oil Removal ☒ Transportation of Miscellaneous Hydrocarbons

Operator or Owner Representative authorizing work Don

Date Work to be Performed 7-19-1

TANK CLEANING DATA

Tank Number _____

Volume _____

Tank Type _____

Volume Below Load Line _____

SEDIMENT OIL OR MISCELLANEOUS HYDROCARBON DATA

Sediment Oil from: ☐ Pit ☐ Cellar ☐ Other

MISCELLANEOUS OIL

Tank Bottoms From: ☐ Pipeline Station ☐ Crude Terminal ☐ Refinery ☐ Other*

Catchings From: ☐ Gasoline Plant ☐ Gathering Lines ☒ Salt Water Disposal System ☐ Other*

☐ Pipeline Break Oil or Spill

*Other (Explain) _____

VOLUME AND DESTINATION:

Estimated Volume 340 Bbls.

Field test volume of good oil 336.05 Bbls.
(Not required prior to Division approval)

Destination (Name and Location of treating plant or other facility) Jenex Operating 11100 S Eunice Highway 18
P O Box 308 Hobbs NM 88241

DESTRUCTION OF SEDIMENT OIL BY:

☐ Burning ☐ Pit Disposal ☐ Use on Roads or firewalls ☐ Other

(Explain) _____

Location of Destruction _____

Justification of Destruction _____

CERTIFICATION: (APPLICATION MAY BE MADE BY EITHER OF THE FOLLOWING)

I hereby certify that the information above is true and complete to the best of my knowledge and belief.

Owner _____

Transporter Jenex Operating

By _____

Address P O Box 308 Hobbs NM 88241

Title _____

Signature [Signature]

Date _____

Title Plant Manager

Date 7-19-1

OIL CONSERVATION DIVISION

Approved By Maria Peterson Title CLERK SPECIALIST

Date JUL 25 2001

A COPY OF THIS FORM MUST BE ON LOCATION DURING TANK CLEANING, REMOVAL OF SEDIMENT OIL OR MISCELLANEOUS HYDROCARBONS, AND MUST BE PRESENTED WITH TANK BOTTOMS, SEDIMENT OIL OR MISCELLANEOUS HYDROCARBONS AT THE TREATING PLANT TO WHICH IT IS DELIVERED.

DISTRIBUTION BY OCD	
	Santa Fe
	File
	Operator
	Transporter (2)

District I
1625 N. French Dr., Hobbs, NM 88240
District II
811 South First, Artesia, NM 88210
District III
1000 Rio Brazos Road, Aztec, NM 87410
District IV
2040 South Pacheco, Santa Fe, NM 87505

State of New Mexico
Energy Minerals and Natural Resources

Oil Conservation Division
2040 South Pacheco
Santa Fe, NM 87505

Form C-117 A
Revised March 17, 1999

Submit 5 Copies to
Appropriate District Office

PERMIT NO. H-238-38

TANK CLEANING, SEDIMENT OIL REMOVAL, TRANSPORTATION OF MISCELLANEOUS HYDROCARBONS AND DISPOSAL PERMIT

Operator or Owner Gandy Corp Address Box 827 Tatum NM 88267
Lease or Facility Name Gandy plant Location 11-10-35
U.L. - Sec. - Twp. - Rge.

OPERATION TO BE PERFORMED:

☐ Tank Cleaning ☐ Sediment Oil Removal ☒ Transportation of Miscellaneous Hydrocarbons

Operator or Owner Representative authorizing work Lewis

Date Work to be Performed 7-19-01

TANK CLEANING DATA

Tank Number _____

Volume _____

Tank Type _____

Volume Below Load Line _____

SEDIMENT OIL OR MISCELLANEOUS HYDROCARBON DATA

Sediment Oil from: ☐ Pit ☐ Cellar ☐ Other

MISCELLANEOUS OIL

Tank Bottoms From: ☐ Pipeline Station ☐ Crude Terminal ☐ Refinery ☐ Other*

Catchings From: ☐ Gasoline Plant ☐ Gathering Lines ☒ Salt Water Disposal System ☐ Other*

☐ Pipeline Break Oil or Spill

*Other (Explain) _____

VOLUME AND DESTINATION:

Estimated Volume 380 Bbls.

Field test volume of good oil 384.01 Bbls.
(Not required prior to Division approval)

Destination (Name and Location of treating plant or other facility) Jenex Operating 11100 S Eunice Highway 18
P O Box 308 Hobbs NM 88241

DESTRUCTION OF SEDIMENT OIL BY:

☐ Burning ☐ Pit Disposal ☐ Use on Roads or firewalls ☐ Other

(Explain) _____

Location of Destruction _____

Justification of Destruction _____

CERTIFICATION: (APPLICATION MAY BE MADE BY EITHER OF THE FOLLOWING)

I hereby certify that the information above is true and complete to the best of my knowledge and belief.

Owner _____

Transporter Jenex Operating

By _____

Address P O Box 308 Hobbs NM 88241

Title _____

Signature [Signature]

Date _____

Title Plant Manager

Date 7-19-01

OIL CONSERVATION DIVISION

Approved By Marie Peterson

Title CLERK SPECIALIST

Date _____

JUL 25 2001

A COPY OF THIS FORM MUST BE ON LOCATION DURING TANK CLEANING, REMOVAL OF SEDIMENT OIL OR MISCELLANEOUS HYDROCARBONS, AND MUST BE PRESENTED WITH TANK BOTTOMS, SEDIMENT OIL OR MISCELLANEOUS HYDROCARBONS AT THE TREATING PLANT TO WHICH IT IS DELIVERED.

DISTRIBUTION BY OCD	
	Santa Fe
	File
	Operator
	Transporter (2)

District I
1625 N. French Dr., Hobbs, NM 88240
District II
811 South First, Artesia, NM 88210
District III
1000 Rio Brazos Road, Aztec, NM 87410
District IV
2040 South Pacheco, Santa Fe, NM 87505

State of New Mexico
Energy Minerals and Natural Resources

Oil Conservation Division
2040 South Pacheco
Santa Fe, NM 87505

Form C-117 A
Revised March 17, 1999

Submit 5 Copies to
Appropriate District Office

PERMIT NO. H-23832

TANK CLEANING, SEDIMENT OIL REMOVAL, TRANSPORTATION OF MISCELLANEOUS HYDROCARBONS AND DISPOSAL PERMIT

Operator or Owner Rice Operating Address 122 W Taylor Hobbs NM 88240
Lease or Facility Name N-18 Location 18-22-37
U.L. - Sec. - Twp. - Rge.

OPERATION TO BE PERFORMED:

☐ Tank Cleaning ☐ Sediment Oil Removal ☒ Transportation of Miscellaneous Hydrocarbons

Operator or Owner Representative authorizing work Daniel

Date Work to be Performed 7-17-1

TANK CLEANING DATA Tank Number _____ Volume _____

Tank Type _____ Volume Below Load Line _____

SEDIMENT OIL OR MISCELLANEOUS HYDROCARBON DATA

Sediment Oil from: ☐ Pit ☐ Cellar ☐ Other

MISCELLANEOUS OIL

Tank Bottoms From: ☐ Pipeline Station ☐ Crude Terminal ☐ Refinery ☐ Other*

Catchings From: ☐ Gasoline Plant ☐ Gathering Lines ☒ Salt Water Disposal System ☐ Other*

☐ Pipeline Break Oil or Spill

*Other (Explain) _____

VOLUME AND DESTINATION: Estimated Volume 100 Bbls. Field test volume of good oil 48.61 Bbls.
(Not required prior to Division approval)

Destination (Name and Location of treating plant or other facility) Jenex Operating 11100 S Eunice Highway 18
P O Box 308 Hobbs NM 88241

DESTRUCTION OF SEDIMENT OIL BY: ☐ Burning ☐ Pit Disposal ☐ Use on Roads or firewalls ☐ Other

(Explain) _____

Location of Destruction _____

Justification of Destruction _____

CERTIFICATION: (APPLICATION MAY BE MADE BY EITHER OF THE FOLLOWING)

I hereby certify that the information above is true and complete to the best of my knowledge and belief.

Owner _____

Transporter Jenex Operating

By _____

Address P O Box 308 Hobbs NM 88241

Title _____

Signature [Signature]

Date _____

Title Plant Manager Date 7-17-1

OIL CONSERVATION DIVISION

Approved By Marie Peterson Title CLERK SPECIALIST Date JUL 25 2001

A COPY OF THIS FORM MUST BE ON LOCATION DURING TANK CLEANING, REMOVAL OF SEDIMENT OIL OR MISCELLANEOUS HYDROCARBONS, AND MUST BE PRESENTED WITH TANK BOTTOMS, SEDIMENT OIL OR MISCELLANEOUS HYDROCARBONS AT THE TREATING PLANT TO WHICH IT IS DELIVERED.

DISTRIBUTION BY OCD	
	Santa Fe
	File
	Operator
	Transporter (2)

District I
1625 N. French Dr., Hobbs, NM 88240
District II
811 South First, Artesia, NM 88210
District III
1000 Rio Brazos Road, Aztec, NM 87410
District IV
2040 South Pacheco, Santa Fe, NM 87505

State of New Mexico
Energy Minerals and Natural Resources

Oil Conservation Division
2040 South Pacheco
Santa Fe, NM 87505

Form C-117 A
Revised March 17, 1999

Submit 5 Copies to
Appropriate District Office

PERMIT NO. H-23830

TANK CLEANING, SEDIMENT OIL REMOVAL, TRANSPORTATION OF MISCELLANEOUS HYDROCARBONS AND DISPOSAL PERMIT

Operator or Owner Basin Alliance Corp Address Box 1378 Hobbs NM 88241
Lease or Facility Name A.J. State #1 SWD Location 33-18-36
U.L. - Sec. - Twp. - Rge.

OPERATION TO BE PERFORMED:

☐ Tank Cleaning ☐ Sediment Oil Removal ☒ Transportation of Miscellaneous Hydrocarbons

Operator or Owner Representative authorizing work Hugo

Date Work to be Performed 7-16-01

TANK CLEANING DATA

Tank Number _____

Volume _____

Tank Type _____

Volume Below Load Line _____

SEDIMENT OIL OR MISCELLANEOUS HYDROCARBON DATA

Sediment Oil from: ☐ Pit ☐ Cellar ☐ Other

MISCELLANEOUS OIL

Tank Bottoms From: ☐ Pipeline Station ☐ Crude Terminal ☐ Refinery ☐ Other*

Catchings From: ☐ Gasoline Plant ☐ Gathering Lines ☒ Salt Water Disposal System ☐ Other*

☐ Pipeline Break Oil or Spill

*Other (Explain) _____

VOLUME AND DESTINATION:

Estimated Volume 380 Bbls.

Field test volume of good oil 313.95 Bbls.
(Not required prior to Division approval)

Destination (Name and Location of treating plant or other facility) Jenex Operating 11100 S Eunice Highway 18
P O Box 308 Hobbs NM 88241

DESTRUCTION OF SEDIMENT OIL BY:

☐ Burning ☐ Pit Disposal ☐ Use on Roads or firewalls ☐ Other

(Explain) _____

Location of Destruction _____

Justification of Destruction _____

CERTIFICATION: (APPLICATION MAY BE MADE BY EITHER OF THE FOLLOWING)

I hereby certify that the information above is true and complete to the best of my knowledge and belief.

Owner _____

Transporter Jenex Operating

By _____

Address P O Box 308 Hobbs NM 88241

Title _____

Signature [Signature]

Date _____

Title Plant Manager

Date 7-16-01

OIL CONSERVATION DIVISION


Approved By Marie Peterson

Title CLERK SPECIALIST

Date JUL 19 2001

A COPY OF THIS FORM MUST BE ON LOCATION DURING TANK CLEANING, REMOVAL OF SEDIMENT OIL OR MISCELLANEOUS HYDROCARBONS, AND MUST BE PRESENTED WITH TANK BOTTOMS, SEDIMENT OIL OR MISCELLANEOUS HYDROCARBONS AT THE TREATING PLANT TO WHICH IT IS DELIVERED.

DISTRIBUTION BY OCD	
	Santa Fe
	File
	Operator
	Transporter (2)



District I
1625 N. French Dr., Hobbs, NM 88240
District II
811 South First, Artesia, NM 88210
District III
1000 Rio Brazos Road, Aztec, NM 87410
District IV
2040 South Pacheco, Santa Fe, NM 87505

State of New Mexico
Energy Minerals and Natural Resources

Oil Conservation Division
2040 South Pacheco
Santa Fe, NM 87505

Form C-117 A
Revised March 17, 1999

Submit 5 Copies to
Appropriate District Office

PERMIT NO. H-23829

TANK CLEANING, SEDIMENT OIL REMOVAL, TRANSPORTATION OF MISCELLANEOUS HYDROCARBONS AND DISPOSAL PERMIT

Operator or Owner Rice Operating Address 122 W Tabor Hobbs NM 88240
Lease or Facility Name M-33 Location 33-20-37
U.L. - Sec. - Twp. - Rge.

OPERATION TO BE PERFORMED:

☐ Tank Cleaning ☐ Sediment Oil Removal ☒ Transportation of Miscellaneous Hydrocarbons

Operator or Owner Representative authorizing work Daniel

Date Work to be Performed 7-16-1
TANK CLEANING DATA Tank Number _____ Volume _____

Tank Type _____ Volume Below Load Line _____
SEDIMENT OIL OR MISCELLANEOUS HYDROCARBON DATA

Sediment Oil from: ☐ Pit ☐ Cellar ☐ Other

MISCELLANEOUS OIL

Tank Bottoms From: ☐ Pipeline Station ☐ Crude Terminal ☐ Refinery ☐ Other*

Catchings From: ☐ Gasoline Plant ☐ Gathering Lines ☒ Salt Water Disposal System ☐ Other*
☐ Pipeline Break Oil or Spill

*Other (Explain) _____

VOLUME AND DESTINATION: Estimated Volume 190 Bbls. Field test volume of good oil 136.34 Bbls.
(Not required prior to Division approval)

Destination (Name and Location of treating plant or other facility) Jenex Operating 11100 S Eunice Highway 18
P O Box 308 Hobbs NM 88241

DESTRUCTION OF SEDIMENT OIL BY: ☐ Burning ☐ Pit Disposal ☐ Use on Roads or firewalls ☐ Other

(Explain) _____

Location of Destruction _____

Justification of Destruction _____

CERTIFICATION: (APPLICATION MAY BE MADE BY EITHER OF THE FOLLOWING)

I hereby certify that the information above is true and complete to the best of my knowledge and belief.

Owner _____

Transporter Jenex Operating

By _____

Address P O Box 308 Hobbs NM 88241

Title _____

Signature [Signature]

Date _____


Title Plant Manager Date 7-16-1

OIL CONSERVATION DIVISION

Approved By Mavis Peterson Title CLERK SPECIALIST Date JUL 19 2001

A COPY OF THIS FORM MUST BE ON LOCATION DURING TANK CLEANING, REMOVAL OF SEDIMENT OIL OR MISCELLANEOUS HYDROCARBONS, AND MUST BE PRESENTED WITH TANK BOTTOMS, SEDIMENT OIL OR MISCELLANEOUS HYDROCARBONS AT THE TREATING PLANT TO WHICH IT IS DELIVERED.

DISTRIBUTION BY OCD	
	Santa Fe
	File
	Operator
	Transporter (2)



District I
1625 N. French Dr., Hobbs, NM 88240
District II
811 South First, Artesia, NM 88210
District III
1000 Rio Brazos Road, Aztec, NM 87410
District IV
2040 South Pacheco, Santa Fe, NM 87505

State of New Mexico
Energy Minerals and Natural Resources

Oil Conservation Division
2040 South Pacheco
Santa Fe, NM 87505

Form C-117 A
Revised March 17, 1999

Submit 5 Copies to
Appropriate District Office

PERMIT NO. H-23828

TANK CLEANING, SEDIMENT OIL REMOVAL, TRANSPORTATION OF MISCELLANEOUS HYDROCARBONS AND DISPOSAL PERMIT

Operator or Owner Rice Operating Address 122 W Taylor Hobbs NM 88240
Lease or Facility Name K-33 Location 33-19-37
U.L. - Sec. - Twp. - Rge.

OPERATION TO BE PERFORMED:

☐ Tank Cleaning ☐ Sediment Oil Removal ☒ Transportation of Miscellaneous Hydrocarbons

Operator or Owner Representative authorizing work Daniel

Date Work to be Performed 7-16-01

TANK CLEANING DATA

Tank Number _____

Volume _____

Tank Type _____

Volume Below Load Line _____

SEDIMENT OIL OR MISCELLANEOUS HYDROCARBON DATA

Sediment Oil from: ☐ Pit ☐ Cellar ☐ Other

MISCELLANEOUS OIL

Tank Bottoms From: ☐ Pipeline Station ☐ Crude Terminal ☐ Refinery ☐ Other*

Catchings From: ☐ Gasoline Plant ☐ Gathering Lines ☒ Salt Water Disposal System ☐ Other*

☐ Pipeline Break Oil or Spill

*Other (Explain) _____

VOLUME AND DESTINATION:

Estimated Volume 190 Bbls.

Field test volume of good oil 181.66 Bbls.
(Not required prior to Division approval)

Destination (Name and Location of treating plant or other facility) Jenex Operating 11100 S Eunice Highway 18
P O Box 308 Hobbs NM 88241

DESTRUCTION OF SEDIMENT OIL BY:

☐ Burning ☐ Pit Disposal ☐ Use on Roads or firewalls ☐ Other

(Explain) _____

Location of Destruction _____

Justification of Destruction _____

CERTIFICATION: (APPLICATION MAY BE MADE BY EITHER OF THE FOLLOWING)

I hereby certify that the information above is true and complete to the best of my knowledge and belief.

Owner _____

Transporter Jenex Operating

By _____

Address P O Box 308 Hobbs NM 88241

Title _____

Signature [Signature]

Date _____

Title Plant Manager

Date 7-16-01

OIL CONSERVATION DIVISION

Approved By Marie Peterson


Title CLERK SPECIALIST

Date JUL 19 2001

A COPY OF THIS FORM MUST BE ON LOCATION DURING TANK CLEANING, REMOVAL OF SEDIMENT OIL OR MISCELLANEOUS HYDROCARBONS, AND MUST BE PRESENTED WITH TANK BOTTOMS, SEDIMENT OIL OR MISCELLANEOUS HYDROCARBONS AT THE TREATING PLANT TO WHICH IT IS DELIVERED.

DISTRIBUTION BY OCD

	Santa Fe
	File
	Operator
	Transporter (2)



District I
1625 N. French Dr., Hobbs, NM 88240
District II
811 South First, Artesia, NM 88210
District III
1000 Rio Brazos Road, Aztec, NM 87410
District IV
2040 South Pacheco, Santa Fe, NM 87505

State of New Mexico
Energy Minerals and Natural Resources

Oil Conservation Division
2040 South Pacheco
Santa Fe, NM 87505

Form C-117 A
Revised March 17, 1999

Submit 5 Copies to
Appropriate District Office

PERMIT NO. H-23827

TANK CLEANING, SEDIMENT OIL REMOVAL, TRANSPORTATION OF MISCELLANEOUS HYDROCARBONS AND DISPOSAL PERMIT

Operator or Owner Rice Operating Address 122 W Taylor Hobbs NM 88240
Lease or Facility Name H-33 Location 33-19-37
U.L. - Sec. - Twp. - Rge.

OPERATION TO BE PERFORMED:

☐ Tank Cleaning ☐ Sediment Oil Removal ☒ Transportation of Miscellaneous Hydrocarbons

Operator or Owner Representative authorizing work Daniel

Date Work to be Performed 7-12-1

TANK CLEANING DATA Tank Number _____ Volume _____

Tank Type _____ Volume Below Load Line _____

SEDIMENT OIL OR MISCELLANEOUS HYDROCARBON DATA

Sediment Oil from: ☐ Pit ☐ Cellar ☐ Other

MISCELLANEOUS OIL

Tank Bottoms From: ☐ Pipeline Station ☐ Crude Terminal ☐ Refinery ☐ Other*

Catchings From: ☐ Gasoline Plant ☐ Gathering Lines ☒ Salt Water Disposal System ☐ Other*

☐ Pipeline Break Oil or Spill

*Other (Explain) _____

VOLUME AND DESTINATION: Estimated Volume 190 Bbls. Field test volume of good oil 138.21 Bbls.
(Not required prior to Division approval)

Destination (Name and Location of treating plant or other facility) Jenex Operating 11100 S Eunice Highway 18
P O Box 308 Hobbs NM 88241

DESTRUCTION OF SEDIMENT OIL BY: ☐ Burning ☐ Pit Disposal ☐ Use on Roads or firewalls ☐ Other

(Explain) _____

Location of Destruction _____

Justification of Destruction _____

CERTIFICATION: (APPLICATION MAY BE MADE BY EITHER OF THE FOLLOWING)

I hereby certify that the information above is true and complete to the best of my knowledge and belief.

Owner _____

Transporter Jenex Operating

By _____

Address P O Box 308 Hobbs NM 88241

Title _____

Signature [Signature]

Date _____


Title Plant Manager Date 7-12-1

OIL CONSERVATION DIVISION

Approved By Marie Peterson Title CLERK SPECIALIST Date JUL 19 2001

A COPY OF THIS FORM MUST BE ON LOCATION DURING TANK CLEANING, REMOVAL OF SEDIMENT OIL OR MISCELLANEOUS HYDROCARBONS, AND MUST BE PRESENTED WITH TANK BOTTOMS, SEDIMENT OIL OR MISCELLANEOUS HYDROCARBONS AT THE TREATING PLANT TO WHICH IT IS DELIVERED.

DISTRIBUTION BY OCD	
	Santa Fe
	File
	Operator
	Transporter (2)



District I
1625 N. French Dr., Hobbs, NM 88240
District II
811 South First, Artesia, NM 88210
District III
1000 Rio Brazos Road, Aztec, NM 87410
District IV
2040 South Pacheco, Santa Fe, NM 87505

State of New Mexico
Energy Minerals and Natural Resources

Oil Conservation Division
2040 South Pacheco
Santa Fe, NM 87505

Form C-117 A
Revised March 17, 1999

Submit 5 Copies to
Appropriate District Office

PERMIT NO. H-23826

TANK CLEANING, SEDIMENT OIL REMOVAL, TRANSPORTATION OF MISCELLANEOUS HYDROCARBONS AND DISPOSAL PERMIT

Operator or Owner Sundance Services Address P.O. Box 1737 Eunice NM 88231
Lease or Facility Name Prabo Facility Location 29-21-38
U.L. - Sec. - Twp. - Rge.

OPERATION TO BE PERFORMED:

☐ Tank Cleaning ☐ Sediment Oil Removal ☒ Transportation of Miscellaneous Hydrocarbons

Operator or Owner Representative authorizing work Kelly

Date Work to be Performed 7-12-1

TANK CLEANING DATA Tank Number _____ Volume _____

Tank Type _____ Volume Below Load Line _____

SEDIMENT OIL OR MISCELLANEOUS HYDROCARBON DATA

Sediment Oil from: ☐ Pit ☐ Cellar ☐ Other

MISCELLANEOUS OIL

Tank Bottoms From: ☐ Pipeline Station ☐ Crude Terminal ☐ Refinery ☐ Other*

Catchings From: ☐ Gasoline Plant ☐ Gathering Lines ☒ Salt Water Disposal System ☐ Other*

☐ Pipeline Break Oil or Spill

*Other (Explain) _____

VOLUME AND DESTINATION: Estimated Volume 160 Bbls. Field test volume of good oil 146.18 Bbls.
(Not required prior to Division approval)

Destination (Name and Location of treating plant or other facility) Jenex Operating 11100 S Eunice Highway 18
P O Box 308 Hobbs NM 88241

DESTRUCTION OF SEDIMENT OIL BY: ☐ Burning ☐ Pit Disposal ☐ Use on Roads or firewalls ☐ Other

(Explain) _____

Location of Destruction _____

Justification of Destruction _____

CERTIFICATION: (APPLICATION MAY BE MADE BY EITHER OF THE FOLLOWING)

I hereby certify that the information above is true and complete to the best of my knowledge and belief.

Owner _____

Transporter Jenex Operating

By _____

Address P O Box 308 Hobbs NM 88241

Title _____

Signature [Signature]

Date _____


Title Plant Manager Date 7-12-1

OIL CONSERVATION DIVISION

Approved By Marie Peterson Title CLERK SPECIALIST Date JUL 19 2001

A COPY OF THIS FORM MUST BE ON LOCATION DURING TANK CLEANING, REMOVAL OF SEDIMENT OIL OR MISCELLANEOUS HYDROCARBONS, AND MUST BE PRESENTED WITH TANK BOTTOMS, SEDIMENT OIL OR MISCELLANEOUS HYDROCARBONS AT THE TREATING PLANT TO WHICH IT IS DELIVERED.

DISTRIBUTION BY OCD	
	Santa Fe
	File
	Operator
	Transporter (2)



District I
1625 N. French Dr., Hobbs, NM 88240
District II
811 South First, Artesia, NM 88210
District III
1000 Rio Brazos Road, Aztec, NM 87410
District IV
2040 South Pacheco, Santa Fe, NM 87505

State of New Mexico
Energy Minerals and Natural Resources

Oil Conservation Division
2040 South Pacheco
Santa Fe, NM 87505

Form C-117 A
Revised March 17, 1999

Submit 5 Copies to
Appropriate District Office

PERMIT NO. H-23825

TANK CLEANING, SEDIMENT OIL REMOVAL, TRANSPORTATION OF MISCELLANEOUS HYDROCARBONS AND DISPOSAL PERMIT

Operator or Owner Gandy Corp. Address Box 827 Tatum
Lease or Facility Name Gandy Plant Location 11-10-35
U.L. - Sec. - Twp. - Rge.

OPERATION TO BE PERFORMED:

☐ Tank Cleaning ☐ Sediment Oil Removal ☒ Transportation of Miscellaneous Hydrocarbons

Operator or Owner Representative authorizing work Lewis

Date Work to be Performed 7-13 through 16-1

TANK CLEANING DATA Tank Number _____ Volume _____

Tank Type _____ Volume Below Load Line _____
SEDIMENT OIL OR MISCELLANEOUS HYDROCARBON DATA

Sediment Oil from: ☐ Pit ☐ Cellar ☐ Other

MISCELLANEOUS OIL

Tank Bottoms From: ☐ Pipeline Station ☐ Crude Terminal ☐ Refinery ☐ Other*

Catchings From: ☐ Gasoline Plant ☐ Gathering Lines ☒ Salt Water Disposal System ☐ Other*

☐ Pipeline Break Oil or Spill

*Other (Explain) _____

VOLUME AND DESTINATION: Estimated Volume 950 Bbls. Field test volume of good oil 952.44 Bbls.
(Not required prior to Division approval)

Destination (Name and Location of treating plant or other facility) Jenex Operating 11100 S Eunice Highway 18
P O Box 308 Hobbs NM 88241

DESTRUCTION OF SEDIMENT OIL BY: ☐ Burning ☐ Pit Disposal ☐ Use on Roads or firewalls ☐ Other

(Explain) _____

Location of Destruction _____

Justification of Destruction _____

CERTIFICATION: (APPLICATION MAY BE MADE BY EITHER OF THE FOLLOWING)

I hereby certify that the information above is true and complete to the best of my knowledge and belief.

Owner _____

Transporter Jenex Operating

By _____

Address P O Box 308 Hobbs NM 88241

Title _____

Signature [Signature]

Date _____

Title Plant Manager Date 7-12-1


OIL CONSERVATION DIVISION

Approved By Marie Peterson Title CLERK SPECIALIST Date JUL 19 2001

A COPY OF THIS FORM MUST BE ON LOCATION DURING TANK CLEANING, REMOVAL OF SEDIMENT OIL OR MISCELLANEOUS HYDROCARBONS, AND MUST BE PRESENTED WITH TANK BOTTOMS, SEDIMENT OIL OR MISCELLANEOUS HYDROCARBONS AT THE TREATING PLANT TO WHICH IT IS DELIVERED.

DISTRIBUTION BY OCD	
	Santa Fe
	File
	Operator
	Transporter (2)

11704 - 191.34
11449 - 186.66
11729 - 193.02
11730 - 191.34
11733 - 190.08



District I
1625 N. French Dr., Hobbs, NM 88240
District II
811 South First, Artesia, NM 88210
District III
1000 Rio Brazos Road, Aztec, NM 87410
District IV
2040 South Pacheco, Santa Fe, NM 87505

State of New Mexico
Energy Minerals and Natural Resources

Oil Conservation Division
2040 South Pacheco
Santa Fe, NM 87505

Form C-117 A
Revised March 17, 1999

Submit 5 Copies to
Appropriate District Office

PERMIT NO. H-23820

TANK CLEANING, SEDIMENT OIL REMOVAL, TRANSPORTATION OF MISCELLANEOUS HYDROCARBONS AND DISPOSAL PERMIT

Operator or Owner Gandy Corp Address Box 827 Tatum NM 88267
Lease or Facility Name Gandy plant Location 11-10-35
U.L. - Sec. - Twp. - Rge.

OPERATION TO BE PERFORMED:

☐ Tank Cleaning ☐ Sediment Oil Removal ☒ Transportation of Miscellaneous Hydrocarbons

Operator or Owner Representative authorizing work Lewis

Date Work to be Performed 7-11-1

TANK CLEANING DATA

Tank Number _____

Volume _____

Tank Type _____

Volume Below Load Line _____

SEDIMENT OIL OR MISCELLANEOUS HYDROCARBON DATA

Sediment Oil from: ☐ Pit ☐ Cellar ☐ Other

MISCELLANEOUS OIL

Tank Bottoms From: ☐ Pipeline Station ☐ Crude Terminal ☐ Refinery ☐ Other*

Catchings From: ☐ Gasoline Plant ☐ Gathering Lines ☐ Salt Water Disposal System ☐ Other*

☐ Pipeline Break Oil or Spill

*Other (Explain) _____

VOLUME AND DESTINATION:

Estimated Volume 575 Bbls.

Field test volume of good oil 575.70 Bbls.
(Not required prior to Division approval)

Destination (Name and Location of treating plant or other facility) Tenex Operating 11100 S Eunice Highway
18 Hobbs NM 88241

DESTRUCTION OF SEDIMENT OIL BY:

☐ Burning ☐ Pit Disposal ☐ Use on Roads or firewalls ☐ Other

(Explain) _____

Location of Destruction _____

Justification of Destruction _____

CERTIFICATION: (APPLICATION MAY BE MADE BY EITHER OF THE FOLLOWING)

I hereby certify that the information above is true and complete to the best of my knowledge and belief.

Owner _____

Transporter Tenex Operating

By _____

Address P.O. Box 308 Hobbs NM 88241

Title _____

Signature [Signature]

Date _____

Title Plant Manager Date 7-11-1

OIL CONSERVATION DIVISION


Approved By Marie Peterson Title CLERK SPECIALIST

Date JUL 19 2001

A COPY OF THIS FORM MUST BE ON LOCATION DURING TANK CLEANING, REMOVAL OF SEDIMENT OIL OR MISCELLANEOUS HYDROCARBONS, AND MUST BE PRESENTED WITH TANK BOTTOMS, SEDIMENT OIL OR MISCELLANEOUS HYDROCARBONS AT THE TREATING PLANT TO WHICH IT IS DELIVERED.

DISTRIBUTION BY OCD	
	Santa Fe
	File
	Operator
	Transporter (2)

11396 - 192.35
11702 - 191.96
11701 - 191.39



District I
1625 N. French Dr., Hobbs, NM 88240
District II
811 South First, Artesia, NM 88210
District III
1000 Rio Brazos Road, Aztec, NM 87410
District IV
2040 South Pacheco, Santa Fe, NM 87505

State of New Mexico
Energy Minerals and Natural Resources

Oil Conservation Division
2040 South Pacheco
Santa Fe, NM 87505

Form C-117 A
Revised March 17, 1999

Submit 5 Copies to
Appropriate District Office

PERMIT NO. H-23817

TANK CLEANING, SEDIMENT OIL REMOVAL, TRANSPORTATION OF MISCELLANEOUS HYDROCARBONS AND DISPOSAL PERMIT

Operator or Owner Sundance Services Address P.O. Box 1737 Eunice NM 88231
Lease or Facility Name Prabo Facility Location 29-21-38
U.L. - Sec. - Twp. - Rge.

OPERATION TO BE PERFORMED:

☐ Tank Cleaning ☐ Sediment Oil Removal ☒ Transportation of Miscellaneous Hydrocarbons

Operator or Owner Representative authorizing work Kelly

Date Work to be Performed 7-10-1

TANK CLEANING DATA Tank Number _____ Volume _____

Tank Type _____ Volume Below Load Line _____

SEDIMENT OIL OR MISCELLANEOUS HYDROCARBON DATA

Sediment Oil from: ☐ Pit ☐ Cellar ☐ Other

MISCELLANEOUS OIL

Tank Bottoms From: ☐ Pipeline Station ☐ Crude Terminal ☐ Refinery ☐ Other*

Catchings From: ☐ Gasoline Plant ☐ Gathering Lines ☒ Salt Water Disposal System ☐ Other*

☐ Pipeline Break Oil or Spill

*Other (Explain) _____

VOLUME AND DESTINATION: Estimated Volume 380 Bbls. Field test volume of good oil 363.81 Bbls.
(Not required prior to Division approval)

Destination (Name and Location of treating plant or other facility) Jenex Operating 11100 S Eunice Highway 18
P O Box 308 Hobbs NM 88241

DESTRUCTION OF SEDIMENT OIL BY: ☐ Burning ☐ Pit Disposal ☐ Use on Roads or firewalls ☐ Other

(Explain) _____

Location of Destruction _____

Justification of Destruction _____

CERTIFICATION: (APPLICATION MAY BE MADE BY EITHER OF THE FOLLOWING)

I hereby certify that the information above is true and complete to the best of my knowledge and belief.

Owner _____

Transporter Jenex Operating

By _____

Address P O Box 308 Hobbs NM 88241

Title _____

Signature [Signature]

Date _____

Title Plant Manager Date 7-10-1

OIL CONSERVATION DIVISION

Approved By Marie Peterson Title CLERK SPECIALIST Date JUL 19 2001

A COPY OF THIS FORM MUST BE ON LOCATION DURING TANK CLEANING, REMOVAL OF SEDIMENT OIL OR MISCELLANEOUS HYDROCARBONS, AND MUST BE PRESENTED WITH TANK BOTTOMS, SEDIMENT OIL OR MISCELLANEOUS HYDROCARBONS AT THE TREATING PLANT TO WHICH IT IS DELIVERED.


DISTRIBUTION BY OCD	
	Santa Fe
	File
	Operator
	Transporter (2)

~~Terry~~

~~1800 692 4500~~

183.43 - 11445
180.38 - 11397

5



District I
1625 N. French Dr., Hobbs, NM 88240
District II
811 South First, Artesia, NM 88210
District III
1000 Rio Brazos Road, Aztec, NM 87410
District IV
2040 South Pacheco, Santa Fe, NM 87505

State of New Mexico
Energy Minerals and Natural Resources

Oil Conservation Division
2040 South Pacheco
Santa Fe, NM 87505

Form C-117 A
Revised March 17, 1999

Submit 5 Copies to
Appropriate District Office

PERMIT NO. H-23816

TANK CLEANING, SEDIMENT OIL REMOVAL, TRANSPORTATION OF MISCELLANEOUS HYDROCARBONS AND DISPOSAL PERMIT

Operator or Owner Rice Operating Address 122 W Taylor Hobbs NM 88240
Lease or Facility Name M-33 Location 33-20-37
U.L. - Sec. - Twp. - Rge.

OPERATION TO BE PERFORMED:

☐ Tank Cleaning ☐ Sediment Oil Removal ☒ Transportation of Miscellaneous Hydrocarbons

Operator or Owner Representative authorizing work Daniel

Date Work to be Performed 7-10-1
TANK CLEANING DATA Tank Number _____ Volume _____

Tank Type _____ Volume Below Load Line _____

SEDIMENT OIL OR MISCELLANEOUS HYDROCARBON DATA

Sediment Oil from: ☐ Pit ☐ Cellar ☐ Other

MISCELLANEOUS OIL

Tank Bottoms From: ☐ Pipeline Station ☐ Crude Terminal ☐ Refinery ☐ Other*

Catchings From: ☐ Gasoline Plant ☐ Gathering Lines ☒ Salt Water Disposal System ☐ Other*

☐ Pipeline Break Oil or Spill

*Other (Explain) _____

VOLUME AND DESTINATION: Estimated Volume 190 Bbls. Field test volume of good oil 186.47 Bbls.
(Not required prior to Division approval)

Destination (Name and Location of treating plant or other facility) Jenex Operating 11100 S Eunice Highway 18
P O Box 308 Hobbs NM 88241

DESTRUCTION OF SEDIMENT OIL BY: ☐ Burning ☐ Pit Disposal ☐ Use on Roads or firewalls ☐ Other

(Explain) _____

Location of Destruction _____

Justification of Destruction _____

CERTIFICATION: (APPLICATION MAY BE MADE BY EITHER OF THE FOLLOWING)

I hereby certify that the information above is true and complete to the best of my knowledge and belief.

Owner _____

Transporter Jenex Operating

By _____

Address P O Box 308 Hobbs NM 88241

Title _____

Signature [Signature]

Date _____

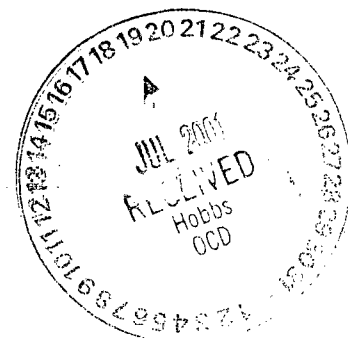
Title Plant Manager Date 7-10-1

OIL CONSERVATION DIVISION

Approved By Marie Peterson Title CLERK SPECIALIST Date JUL 19 2001

A COPY OF THIS FORM MUST BE ON LOCATION DURING TANK CLEANING, REMOVAL OF SEDIMENT OIL OR MISCELLANEOUS HYDROCARBONS, AND MUST BE PRESENTED WITH TANK BOTTOMS, SEDIMENT OIL OR MISCELLANEOUS HYDROCARBONS AT THE TREATING PLANT TO WHICH IT IS DELIVERED.

DISTRIBUTION BY OCD	
	Santa Fe
	File
	Operator
	Transporter (2)



District I
1625 N. French Dr., Hobbs, NM 88240
District II
811 South First, Artesia, NM 88210
District III
1000 Rio Brazos Road, Aztec, NM 87410
District IV
2040 South Pacheco, Santa Fe, NM 87505

State of New Mexico
Energy Minerals and Natural Resources

Oil Conservation Division
2040 South Pacheco
Santa Fe, NM 87505

Form C-117 A
Revised March 17, 1999

Submit 5 Copies to
Appropriate District Office

PERMIT NO. H-23814

TANK CLEANING, SEDIMENT OIL REMOVAL, TRANSPORTATION OF MISCELLANEOUS HYDROCARBONS AND DISPOSAL PERMIT

Operator or Owner Rice Operating Address 122 W Taylor Hobbs NM 88240
Lease or Facility Name K-33 Location 33-19-37
U.L. - Sec. - Twp. - Rge.

OPERATION TO BE PERFORMED:

☐ Tank Cleaning ☐ Sediment Oil Removal ☒ Transportation of Miscellaneous Hydrocarbons

Operator or Owner Representative authorizing work Daniel

Date Work to be Performed 7-6-1

TANK CLEANING DATA Tank Number _____ Volume _____

Tank Type _____ Volume Below Load Line _____

SEDIMENT OIL OR MISCELLANEOUS HYDROCARBON DATA

Sediment Oil from: ☐ Pit ☐ Cellar ☐ Other

MISCELLANEOUS OIL

Tank Bottoms From: ☐ Pipeline Station ☐ Crude Terminal ☐ Refinery ☐ Other*

Catchings From: ☐ Gasoline Plant ☐ Gathering Lines ☒ Salt Water Disposal System ☐ Other*
☐ Pipeline Break Oil or Spill

*Other (Explain) _____

VOLUME AND DESTINATION: Estimated Volume 380 Bbls. Field test volume of good oil 180.23 Bbls.
(Not required prior to Division approval)

Destination (Name and Location of treating plant or other facility) Jenex Operating 11100 S Eunice Highway 18
P O Box 308 Hobbs NM 88241

DESTRUCTION OF SEDIMENT OIL BY: ☐ Burning ☐ Pit Disposal ☐ Use on Roads or firewalls ☐ Other

(Explain) _____

Location of Destruction _____

Justification of Destruction _____

CERTIFICATION: (APPLICATION MAY BE MADE BY EITHER OF THE FOLLOWING)

I hereby certify that the information above is true and complete to the best of my knowledge and belief.

Owner _____

Transporter Jenex Operating

By _____

Address P O Box 308 Hobbs NM 88241

Title _____

Signature [Signature]

Date _____

Title Plant Manager Date 7-6-1


OIL CONSERVATION DIVISION

Approved By Marie Peterson Title CLERK SPECIALIST Date JUL 19 2001

A COPY OF THIS FORM MUST BE ON LOCATION DURING TANK CLEANING, REMOVAL OF SEDIMENT OIL OR MISCELLANEOUS HYDROCARBONS, AND MUST BE PRESENTED WITH TANK BOTTOMS, SEDIMENT OIL OR MISCELLANEOUS HYDROCARBONS AT THE TREATING PLANT TO WHICH IT IS DELIVERED.

DISTRIBUTION BY OCD	
	Santa Fe
	File
	Operator
	Transporter (2)

11439 - 180.23



District I
1625 N. French Dr., Hobbs, NM 88240
District II
811 South First, Artesia, NM 88210
District III
1000 Rio Brazos Road, Aztec, NM 87410
District IV
2040 South Pacheco, Santa Fe, NM 87505

State of New Mexico
Energy Minerals and Natural Resources

Oil Conservation Division
2040 South Pacheco
Santa Fe, NM 87505

Form C-117 A
Revised March 17, 1999

Submit 5 Copies to
Appropriate District Office

PERMIT NO. M-23813

TANK CLEANING, SEDIMENT OIL REMOVAL, TRANSPORTATION OF MISCELLANEOUS HYDROCARBONS AND DISPOSAL PERMIT

Operator or Owner Rice Operating Address 122 W Taylor Hobbs NM 88240
Lease or Facility Name F-30 Location 30-18-39
U.L. - Sec. - Twp. - Rge.

OPERATION TO BE PERFORMED:

☐ Tank Cleaning ☐ Sediment Oil Removal ☒ Transportation of Miscellaneous Hydrocarbons

Operator or Owner Representative authorizing work Daniel

Date Work to be Performed 7-6-1

TANK CLEANING DATA Tank Number _____ Volume _____

Tank Type _____ Volume Below Load Line _____

SEDIMENT OIL OR MISCELLANEOUS HYDROCARBON DATA

Sediment Oil from: ☐ Pit ☐ Cellar ☐ Other

MISCELLANEOUS OIL

Tank Bottoms From: ☐ Pipeline Station ☐ Crude Terminal ☐ Refinery ☐ Other*

Catchings From: ☐ Gasoline Plant ☐ Gathering Lines ☒ Salt Water Disposal System ☐ Other*

☐ Pipeline Break Oil or Spill

*Other (Explain) _____

VOLUME AND DESTINATION: Estimated Volume 150 Bbls. Field test volume of good oil 32.03 Bbls.
(Not required prior to Division approval)

Destination (Name and Location of treating plant or other facility) Jenex Operating 11100 S Eunice Highway 18
P O Box 308 Hobbs NM 88241

DESTRUCTION OF SEDIMENT OIL BY: ☐ Burning ☐ Pit Disposal ☐ Use on Roads or firewalls ☐ Other

(Explain) _____

Location of Destruction _____

Justification of Destruction _____

CERTIFICATION: (APPLICATION MAY BE MADE BY EITHER OF THE FOLLOWING)

I hereby certify that the information above is true and complete to the best of my knowledge and belief.

Owner _____

Transporter Jenex Operating

By _____

Address P O Box 308 Hobbs NM 88241

Title _____

Signature [Signature]

Date _____


Title Plant Manager Date 7-6-1

OIL CONSERVATION DIVISION

Approved By Marie Peterson Title CLERK SPECIALIST Date JUL 19 2001

A COPY OF THIS FORM MUST BE ON LOCATION DURING TANK CLEANING, REMOVAL OF SEDIMENT OIL OR MISCELLANEOUS HYDROCARBONS, AND MUST BE PRESENTED WITH TANK BOTTOMS, SEDIMENT OIL OR MISCELLANEOUS HYDROCARBONS AT THE TREATING PLANT TO WHICH IT IS DELIVERED.

DISTRIBUTION BY OCD	
	Santa Fe
	File
	Operator
	Transporter (2)



District I
1625 N. French Dr., Hobbs, NM 88240
District II
811 South First, Artesia, NM 88210
District III
1000 Rio Brazos Road, Aztec, NM 87410
District IV
2040 South Pacheco, Santa Fe, NM 87505

State of New Mexico
Energy Minerals and Natural Resources

Oil Conservation Division
2040 South Pacheco
Santa Fe, NM 87505

Form C-117 A
Revised March 17, 1999

Submit 5 Copies to
Appropriate District Office

PERMIT NO. H-23806

TANK CLEANING, SEDIMENT OIL REMOVAL, TRANSPORTATION OF MISCELLANEOUS HYDROCARBONS AND DISPOSAL PERMIT

Operator or Owner Gandy Corp Address Box 827 Tatum NM 88267
Lease or Facility Name Gandy plant Location 11-10-35
U.L. - Sec. - Twp. - Rge.

OPERATION TO BE PERFORMED:

☐ Tank Cleaning ☐ Sediment Oil Removal ☒ Transportation of Miscellaneous Hydrocarbons

Operator or Owner Representative authorizing work Lewis

Date Work to be Performed 7-6 through 8-1

TANK CLEANING DATA Tank Number _____ Volume _____

Tank Type _____ Volume Below Load Line _____

SEDIMENT OIL OR MISCELLANEOUS HYDROCARBON DATA

Sediment Oil from: ☐ Pit ☐ Cellar ☐ Other

MISCELLANEOUS OIL

Tank Bottoms From: ☐ Pipeline Station ☐ Crude Terminal ☐ Refinery ☐ Other*

Catchings From: ☐ Gasoline Plant ☐ Gathering Lines ☒ Salt Water Disposal System ☐ Other*

☐ Pipeline Break Oil or Spill

*Other (Explain) _____

VOLUME AND DESTINATION: Estimated Volume 950 Bbls. Field test volume of good oil 1142.83 Bbls.
(Not required prior to Division approval)

Destination (Name and Location of treating plant or other facility) Jenex Operating 11100 S Eunice Highway 18
P O Box 308 Hobbs NM 88241

DESTRUCTION OF SEDIMENT OIL BY: ☐ Burning ☐ Pit Disposal ☐ Use on Roads or firewalls ☐ Other

(Explain) _____

Location of Destruction _____

Justification of Destruction _____

CERTIFICATION: (APPLICATION MAY BE MADE BY EITHER OF THE FOLLOWING)

I hereby certify that the information above is true and complete to the best of my knowledge and belief.

Owner _____

Transporter Jenex Operating

By _____

Address P O Box 308 Hobbs NM 88241

Title _____

Signature [Signature]

Date _____

Title Plant Manager

Date 7-3-1

OIL CONSERVATION DIVISION

Approved By Marie Peterson Title CLERK SPECIALIST


Date JUL 19 2001

A COPY OF THIS FORM MUST BE ON LOCATION DURING TANK CLEANING, REMOVAL OF SEDIMENT OIL OR MISCELLANEOUS HYDROCARBONS, AND MUST BE PRESENTED WITH TANK BOTTOMS, SEDIMENT OIL OR MISCELLANEOUS HYDROCARBONS AT THE TREATING PLANT TO WHICH IT IS DELIVERED.

DISTRIBUTION BY OCD	
	Santa Fe
	File
	Operator
	Transporter (2)

1341.59

191.34 - 11390
191.26 - 11391
191.30 - 11392
186.24 - 11440
191.37 - 11442
191.30 - 11323



+ Submit 5 copies to Appropriate District Office

DISTRICT I
P.O. Box 1980, Hobbs, NM 88241-1980

DISTRICT II
P.O. Drawer DD, Artesia, NM 88211-0719

DISTRICT III
1000 Rio Brazos Rd, Aztec, NM 87410

State of New Mexico
Energy, Minerals and Natural Resources Department

OIL CONSERVATION DIVISION

P.O. Box 2088
Santa Fe, New Mexico 87504-2088

Form C-117 A
Revised 4-1-91

PERMIT NO. H-23815

TANK CLEANING, SEDIMENT OIL REMOVAL, TRANSPORTATION OF MISCELLANEOUS HYDROCARBONS AND DISPOSAL PERMIT

Operator or Owner Rice Operating Address 122 W Taylor Hobbs NM

Lease or Facility Name M-5 Location 5-20-37

U.L. - Sec. - Twp. - Rge.

OPERATION TO BE PERFORMED:

☐ Tank Cleaning ☐ Sediment Oil Removal ☒ Transportation of Miscellaneous Hydrocarbons

Operator or Owner Representative authorizing work Daniel

Date Work to be Performed 7-6-1

TANK CLEANING DATA Tank Number _____ Volume _____

SEDIMENT OIL OR MISCELLANEOUS HYDROCARBON DATA
Tank Type _____ Volume Below Load Line _____

Sediment Oil from: ☐ Pit ☐ Celler ☐ Other

MISCELLANEOUS OIL

Tank Bottoms From: ☐ Pipeline Station ☐ Crude Terminal ☐ Refinery ☐ Other*

Catchings From: ☐ Gasoline Plant ☐ Gathering Lines ☐ Salt Water Disposal System ☐ Other*

Pipeline Break Oil or Spill ☐

*Other (Explain) _____

VOLUME AND DESTINATION: Estimated Volume 100 Bbls. Field test volume of good oil 120.93 Bbls.
(Not required prior to Division approval)

Destination (Name and Location of treating plant or other facility) Jenex Operating 11100 S Eunice Highway #18
Hobbs NM 88240

DESTRUCTION OF SEDIMENT OIL BY: ☐ Burning ☐ Pit Disposal ☐ Use on Roads or firewalls ☐ Other
(Explain) _____

Location of Destruction _____

Justification of Destruction _____

CERTIFICATION: (APPLICATION MAY BE MADE BY EITHER OF THE FOLLOWING)

I hereby certify that the information above is true and complete to the best of my knowledge and belief.

Owner _____

Transporter Jenex Operating

By _____

Address P O Box 308 Hobbs NM 88241

Title _____

Signature [Signature]

Date _____


Title Plant Manager Date 7-6-1

OIL CONSERVATION DIVISION

Approved By Marie Peterson Title CLERK SPECIALIST Date JUL 10 2004

A COPY OF THIS FORM MUST BE ON LOCATION DURING TANK CLEANING, REMOVAL OF SEDIMENT OIL OR MISCELLANEOUS HYDROCARBONS, AND MUST BE PRESENTED WITH TANK BOTTOMS, SEDIMENT OIL OR MISCELLANEOUS HYDROCARBONS AT THE TREATING PLANT TO WHICH IT IS DELIVERED.

DISTRIBUTION BY OCD	
	Santa Fe
	File



District I
1625 N. French Dr., Hobbs, NM 88240
District II
811 South First, Artesia, NM 88210
District III
1000 Rio Brazos Road, Aztec, NM 87410
District IV
2040 South Pacheco, Santa Fe, NM 87505

State of New Mexico
Energy Minerals and Natural Resources

Oil Conservation Division
2040 South Pacheco
Santa Fe, NM 87505

Form C-117 A
Revised March 17, 1999

Submit 5 Copies to
Appropriate District Office

PERMIT NO. H-23812

TANK CLEANING, SEDIMENT OIL REMOVAL, TRANSPORTATION OF MISCELLANEOUS HYDROCARBONS AND DISPOSAL PERMIT

Operator or Owner Sundance Services Address P.O. Box 1737 Eunice NM 88231
Lease or Facility Name Praba Facility Location 29-21-38
U.L. - Sec. - Twp. - Rge.

OPERATION TO BE PERFORMED:

☐ Tank Cleaning ☐ Sediment Oil Removal ☒ Transportation of Miscellaneous Hydrocarbons

Operator or Owner Representative authorizing work Kelly

Date Work to be Performed 7-6-1

TANK CLEANING DATA Tank Number _____ Volume _____

Tank Type _____ Volume Below Load Line _____

SEDIMENT OIL OR MISCELLANEOUS HYDROCARBON DATA

Sediment Oil from: ☐ Pit ☐ Cellar ☐ Other

MISCELLANEOUS OIL

Tank Bottoms From: ☐ Pipeline Station ☐ Crude Terminal ☐ Refinery ☐ Other*

Catchings From: ☐ Gasoline Plant ☐ Gathering Lines ☒ Salt Water Disposal System ☐ Other*

☐ Pipeline Break Oil or Spill

*Other (Explain) _____

VOLUME AND DESTINATION: Estimated Volume 190 Bbls. Field test volume of good oil 180.79 Bbls.
(Not required prior to Division approval)

Destination (Name and Location of treating plant or other facility) Jenex Operating 11100 S Eunice Highway 18
P O Box 308 Hobbs NM 88241

DESTRUCTION OF SEDIMENT OIL BY: ☐ Burning ☐ Pit Disposal ☐ Use on Roads or firewalls ☐ Other

(Explain) _____

Location of Destruction _____

Justification of Destruction _____

CERTIFICATION: (APPLICATION MAY BE MADE BY EITHER OF THE FOLLOWING)

I hereby certify that the information above is true and complete to the best of my knowledge and belief.

Owner _____

Transporter Jenex Operating

By _____

Address P O Box 308 Hobbs NM 88241

Title _____

Signature [Signature]

Date _____


Title Plant Manager Date 7-6-1

OIL CONSERVATION DIVISION

Approved By Marie Peterson Title CLERK SPECIALIST Date JUL 10 2001

A COPY OF THIS FORM MUST BE ON LOCATION DURING TANK CLEANING, REMOVAL OF SEDIMENT OIL OR MISCELLANEOUS HYDROCARBONS, AND MUST BE PRESENTED WITH TANK BOTTOMS, SEDIMENT OIL OR MISCELLANEOUS HYDROCARBONS AT THE TREATING PLANT TO WHICH IT IS DELIVERED.

DISTRIBUTION BY OCD	
	Santa Fe
	File
	Operator
	Transporter (2)



District I
1625 N. French Dr., Hobbs, NM 88240
District II
811 South First, Artesia, NM 88210
District III
1000 Rio Brazos Road, Aztec, NM 87410
District IV
2040 South Pacheco, Santa Fe, NM 87505

State of New Mexico
Energy Minerals and Natural Resources

Oil Conservation Division
2040 South Pacheco
Santa Fe, NM 87505

Form C-117 A
Revised March 17, 1999

Submit 5 Copies to
Appropriate District Office

PERMIT NO. H-23811

TANK CLEANING, SEDIMENT OIL REMOVAL, TRANSPORTATION OF MISCELLANEOUS HYDROCARBONS AND DISPOSAL PERMIT

Operator or Owner Rice Operating Address 122 W Taylor Hobbs NM 88240
Lease or Facility Name H-33 Location 33-19-37
U.L. - Sec. - Twp. - Rge.

OPERATION TO BE PERFORMED:

☐ Tank Cleaning ☐ Sediment Oil Removal ☒ Transportation of Miscellaneous Hydrocarbons

Operator or Owner Representative authorizing work Daniel

Date Work to be Performed 7-6-1

TANK CLEANING DATA Tank Number _____ Volume _____

Tank Type _____ Volume Below Load Line _____

SEDIMENT OIL OR MISCELLANEOUS HYDROCARBON DATA

Sediment Oil from: ☐ Pit ☐ Cellar ☐ Other

MISCELLANEOUS OIL

Tank Bottoms From: ☐ Pipeline Station ☐ Crude Terminal ☐ Refinery ☐ Other*

Catchings From: ☐ Gasoline Plant ☐ Gathering Lines ☒ Salt Water Disposal System ☐ Other*

☐ Pipeline Break Oil or Spill

*Other (Explain) _____

VOLUME AND DESTINATION: Estimated Volume 100 Bbls. Field test volume of good oil 82.90 Bbls.
(Not required prior to Division approval)

Destination (Name and Location of treating plant or other facility) Jenex Operating 11100 S Eunice Highway 18
P O Box 308 Hobbs NM 88241

DESTRUCTION OF SEDIMENT OIL BY: ☐ Burning ☐ Pit Disposal ☐ Use on Roads or firewalls ☐ Other

(Explain) _____

Location of Destruction _____

Justification of Destruction _____

CERTIFICATION: (APPLICATION MAY BE MADE BY EITHER OF THE FOLLOWING)

I hereby certify that the information above is true and complete to the best of my knowledge and belief.

Owner _____

Transporter Jenex Operating

By _____

Address P O Box 308 Hobbs NM 88241

Title _____

Signature [Signature]

Date _____

Title Plant Manager

Date 7-6-1

OIL CONSERVATION DIVISION

Approved By Mavis Peterson Title CLERK SPECIALIST

Date JUL 10 2001

A COPY OF THIS FORM MUST BE ON LOCATION DURING TANK CLEANING, REMOVAL OF SEDIMENT OIL OR MISCELLANEOUS HYDROCARBONS, AND MUST BE PRESENTED WITH TANK BOTTOMS, SEDIMENT OIL OR MISCELLANEOUS HYDROCARBONS AT THE TREATING PLANT TO WHICH IT IS DELIVERED.

DISTRIBUTION BY OCD	
	Santa Fe
	File
	Operator
	Transporter (2)



District I
1625 N. French Dr., Hobbs, NM 88240
District II
811 South First, Artesia, NM 88210
District III
1000 Rio Brazos Road, Aztec, NM 87410
District IV
2040 South Pacheco, Santa Fe, NM 87505

State of New Mexico
Energy Minerals and Natural Resources

Oil Conservation Division
2040 South Pacheco
Santa Fe, NM 87505

Form C-117 A
Revised March 17, 1999

Submit 5 Copies to
Appropriate District Office

PERMIT NO. H-23810

TANK CLEANING, SEDIMENT OIL REMOVAL, TRANSPORTATION OF MISCELLANEOUS HYDROCARBONS AND DISPOSAL PERMIT

Operator or Owner Rice Operating Address 122 W Taylor Hobbs NM 88240
Lease or Facility Name N-18 Location 18-22-37
U.L. - Sec. - Twp. - Rge.

OPERATION TO BE PERFORMED:

☐ Tank Cleaning ☐ Sediment Oil Removal ☒ Transportation of Miscellaneous Hydrocarbons

Operator or Owner Representative authorizing work Jon

Date Work to be Performed 7-5-1

TANK CLEANING DATA Tank Number _____ Volume _____

Tank Type _____ Volume Below Load Line _____

SEDIMENT OIL OR MISCELLANEOUS HYDROCARBON DATA

Sediment Oil from: ☐ Pit ☐ Cellar ☐ Other

MISCELLANEOUS OIL

Tank Bottoms From: ☐ Pipeline Station ☐ Crude Terminal ☐ Refinery ☐ Other*

Catchings From: ☐ Gasoline Plant ☐ Gathering Lines ☒ Salt Water Disposal System ☐ Other*

☐ Pipeline Break Oil or Spill

*Other (Explain) _____

VOLUME AND DESTINATION: Estimated Volume 190 Bbls. Field test volume of good oil 184.99 Bbls.
(Not required prior to Division approval)

Destination (Name and Location of treating plant or other facility) Jenex Operating 11100 S Eunice Highway 18
P O Box 308 Hobbs NM 88241

DESTRUCTION OF SEDIMENT OIL BY: ☐ Burning ☐ Pit Disposal ☐ Use on Roads or firewalls ☐ Other

(Explain) _____

Location of Destruction _____

Justification of Destruction _____

CERTIFICATION: (APPLICATION MAY BE MADE BY EITHER OF THE FOLLOWING)

I hereby certify that the information above is true and complete to the best of my knowledge and belief.

Owner _____

Transporter Jenex Operating

By _____

Address P O Box 308 Hobbs NM 88241

Title _____

Signature [Signature]

Date _____

Title Plant Manager

Date 7-5-1

OIL CONSERVATION DIVISION


Approved By Marie Peterson Title CLERK SPECIALIST

Date JUL 10 2001

A COPY OF THIS FORM MUST BE ON LOCATION DURING TANK CLEANING, REMOVAL OF SEDIMENT OIL OR MISCELLANEOUS HYDROCARBONS, AND MUST BE PRESENTED WITH TANK BOTTOMS, SEDIMENT OIL OR MISCELLANEOUS HYDROCARBONS AT THE TREATING PLANT TO WHICH IT IS DELIVERED.

DISTRIBUTION BY OCD

	Santa Fe
	File
	Operator
	Transporter (2)



District I
1625 N. French Dr., Hobbs, NM 88240
District II
811 South First, Artesia, NM 88210
District III
1000 Rio Brazos Road, Aztec, NM 87410
District IV
2040 South Pacheco, Santa Fe, NM 87505

State of New Mexico
Energy Minerals and Natural Resources

Oil Conservation Division
2040 South Pacheco
Santa Fe, NM 87505

Form C-117 A
Revised March 17, 1999

Submit 5 Copies to
Appropriate District Office

PERMIT NO. H-23809

TANK CLEANING, SEDIMENT OIL REMOVAL, TRANSPORTATION OF MISCELLANEOUS HYDROCARBONS AND DISPOSAL PERMIT

Operator or Owner Rice Operating Address 122 W Taylor Hobbs NM 88240
Lease or Facility Name M-33 Location 33-20-37
U.L. - Sec. - Twp. - Rge.

OPERATION TO BE PERFORMED:

☐ Tank Cleaning ☐ Sediment Oil Removal ☒ Transportation of Miscellaneous Hydrocarbons

Operator or Owner Representative authorizing work Ron

Date Work to be Performed 7-5-1

TANK CLEANING DATA Tank Number _____ Volume _____

Tank Type _____ Volume Below Load Line _____

SEDIMENT OIL OR MISCELLANEOUS HYDROCARBON DATA

Sediment Oil from: ☐ Pit ☐ Cellar ☐ Other

MISCELLANEOUS OIL

Tank Bottoms From: ☐ Pipeline Station ☐ Crude Terminal ☐ Refinery ☐ Other*

Catchings From: ☐ Gasoline Plant ☐ Gathering Lines ☒ Salt Water Disposal System ☐ Other*

☐ Pipeline Break Oil or Spill

*Other (Explain) _____

VOLUME AND DESTINATION: Estimated Volume 190 Bbls. Field test volume of good oil 179.05 Bbls.
(Not required prior to Division approval)

Destination (Name and Location of treating plant or other facility) Jenex Operating 11100 S Eunice Highway 18
P O Box 308 Hobbs NM 88241

DESTRUCTION OF SEDIMENT OIL BY: ☐ Burning ☐ Pit Disposal ☐ Use on Roads or firewalls ☐ Other

(Explain) _____

Location of Destruction _____

Justification of Destruction _____

CERTIFICATION: (APPLICATION MAY BE MADE BY EITHER OF THE FOLLOWING)

I hereby certify that the information above is true and complete to the best of my knowledge and belief.

Owner _____

Transporter Jenex Operating

By _____

Address P O Box 308 Hobbs NM 88241

Title _____

Signature [Signature]

Date _____

Title Plant Manager Date 7-5-1


OIL CONSERVATION DIVISION

Approved By Maria Peterson Title CLERK SPECIALIST Date JUL 10 2001

A COPY OF THIS FORM MUST BE ON LOCATION DURING TANK CLEANING, REMOVAL OF SEDIMENT OIL OR MISCELLANEOUS HYDROCARBONS, AND MUST BE PRESENTED WITH TANK BOTTOMS, SEDIMENT OIL OR MISCELLANEOUS HYDROCARBONS AT THE TREATING PLANT TO WHICH IT IS DELIVERED.

DISTRIBUTION BY OCD

	Santa Fe
	File
	Operator
	Transporter (2)



District I
1625 N. French Dr., Hobbs, NM 88240
District II
811 South First, Artesia, NM 88210
District III
1000 Rio Brazos Road, Aztec, NM 87410
District IV
2040 South Pacheco, Santa Fe, NM 87505

State of New Mexico
Energy Minerals and Natural Resources

Oil Conservation Division
2040 South Pacheco
Santa Fe, NM 87505

Form C-117 A
Revised March 17, 1999

Submit 5 Copies to
Appropriate District Office

PERMIT NO. H-23807

TANK CLEANING, SEDIMENT OIL REMOVAL, TRANSPORTATION OF MISCELLANEOUS HYDROCARBONS AND DISPOSAL PERMIT

Operator or Owner Sundance Services Address P.O. Box 1737 Eunice NM 88231
Lease or Facility Name Prabo Facility Location 29-21-38
U.L. - Sec. - Twp. - Rge.

OPERATION TO BE PERFORMED:

☐ Tank Cleaning ☐ Sediment Oil Removal ☒ Transportation of Miscellaneous Hydrocarbons

Operator or Owner Representative authorizing work Kelly

Date Work to be Performed 7-5-1

TANK CLEANING DATA Tank Number _____ Volume _____

Tank Type _____ Volume Below Load Line _____

SEDIMENT OIL OR MISCELLANEOUS HYDROCARBON DATA

Sediment Oil from: ☐ Pit ☐ Cellar ☐ Other

MISCELLANEOUS OIL

Tank Bottoms From: ☐ Pipeline Station ☐ Crude Terminal ☐ Refinery ☐ Other*

Catchings From: ☐ Gasoline Plant ☐ Gathering Lines ☒ Salt Water Disposal System ☐ Other*

☐ Pipeline Break Oil or Spill

*Other (Explain) _____

VOLUME AND DESTINATION: Estimated Volume 190 Bbls. Field test volume of good oil 184.11 Bbls.
(Not required prior to Division approval)

Destination (Name and Location of treating plant or other facility) Jenex Operating 11100 S Eunice Highway 18
P O Box 308 Hobbs NM 88241

DESTRUCTION OF SEDIMENT OIL BY: ☐ Burning ☐ Pit Disposal ☐ Use on Roads or firewalls ☐ Other

(Explain) _____

Location of Destruction _____

Justification of Destruction _____

CERTIFICATION: (APPLICATION MAY BE MADE BY EITHER OF THE FOLLOWING)

I hereby certify that the information above is true and complete to the best of my knowledge and belief.

Owner _____

Transporter Jenex Operating

By _____

Address P O Box 308 Hobbs NM 88241

Title _____

Signature [Signature]

Date _____

Title Plant Manager Date 7-3-1

OIL CONSERVATION DIVISION

Approved By Marie Peterson Title CLERK SPECIALIST Date JUL 10 2001

A COPY OF THIS FORM MUST BE ON LOCATION DURING TANK CLEANING, REMOVAL OF SEDIMENT OIL OR MISCELLANEOUS HYDROCARBONS, AND MUST BE PRESENTED WITH TANK BOTTOMS, SEDIMENT OIL OR MISCELLANEOUS HYDROCARBONS AT THE TREATING PLANT TO WHICH IT IS DELIVERED.

DISTRIBUTION BY OCD	
	Santa Fe
	File
	Operator
	Transporter (2)



District I
1625 N. French Dr., Hobbs, NM 88240
District II
811 South First, Artesia, NM 88210
District III
1000 Rio Brazos Road, Aztec, NM 87410
District IV
2040 South Pacheco, Santa Fe, NM 87505

State of New Mexico
Energy Minerals and Natural Resources

Oil Conservation Division
2040 South Pacheco
Santa Fe, NM 87505

Form C-117 A
Revised March 17, 1999

Submit 5 Copies to
Appropriate District Office

PERMIT NO. H-23804

TANK CLEANING, SEDIMENT OIL REMOVAL, TRANSPORTATION OF MISCELLANEOUS HYDROCARBONS AND DISPOSAL PERMIT

Operator or Owner Gandy Corp Address Box 827 Tatum, Nm 88267
Lease or Facility Name Gandy Plant Location 11-10-35
U.L. - Sec. - Twp. - Rge.

OPERATION TO BE PERFORMED:

☐ Tank Cleaning ☐ Sediment Oil Removal ☒ Transportation of Miscellaneous Hydrocarbons

Operator or Owner Representative authorizing work Lewis

Date Work to be Performed 7-3 through 5-1

TANK CLEANING DATA Tank Number _____ Volume _____

Tank Type _____ Volume Below Load Line _____

SEDIMENT OIL OR MISCELLANEOUS HYDROCARBON DATA

Sediment Oil from: ☐ Pit ☐ Cellar ☐ Other

MISCELLANEOUS OIL

Tank Bottoms From: ☐ Pipeline Station ☐ Crude Terminal ☐ Refinery ☐ Other*

Catchings From: ☐ Gasoline Plant ☐ Gathering Lines ☒ Salt Water Disposal System ☐ Other*

☐ Pipeline Break Oil or Spill

*Other (Explain) _____

VOLUME AND DESTINATION: Estimated Volume 570 Bbls. Field test volume of good oil 567.33 Bbls.
(Not required prior to Division approval)

Destination (Name and Location of treating plant or other facility) Jenex Operating 11100 S Eunice Highway 18
P O Box 308 Hobbs NM 88241

DESTRUCTION OF SEDIMENT OIL BY: ☐ Burning ☐ Pit Disposal ☐ Use on Roads or firewalls ☐ Other

(Explain) _____

Location of Destruction _____

Justification of Destruction _____

CERTIFICATION: (APPLICATION MAY BE MADE BY EITHER OF THE FOLLOWING)

I hereby certify that the information above is true and complete to the best of my knowledge and belief.

Owner _____

Transporter Jenex Operating

By _____

Address P O Box 308 Hobbs NM 88241

Title _____

Signature [Signature]

Date _____

Title Plant Manager

Date 7-3-1

OIL CONSERVATION DIVISION

Approved By Marie Peterson Title CLERK SPECIALIST


Date JUL 10 2001

A COPY OF THIS FORM MUST BE ON LOCATION DURING TANK CLEANING, REMOVAL OF SEDIMENT OIL OR MISCELLANEOUS HYDROCARBONS, AND MUST BE PRESENTED WITH TANK BOTTOMS, SEDIMENT OIL OR MISCELLANEOUS HYDROCARBONS AT THE TREATING PLANT TO WHICH IT IS DELIVERED.

DISTRIBUTION BY OCD

	Santa Fe
	File
	Operator
	Transporter (2)

191,29 - 10983
189,29 - 11436
186,75 - 11437



District I
1625 N. French Dr., Hobbs, NM 88240
District II
811 South First, Artesia, NM 88210
District III
1000 Rio Brazos Road, Aztec, NM 87410
District IV
2040 South Pacheco, Santa Fe, NM 87505

State of New Mexico
Energy Minerals and Natural Resources

Oil Conservation Division
2040 South Pacheco
Santa Fe, NM 87505

Form C-117 A
Revised March 17, 1999

Submit 5 Copies to
Appropriate District Office

PERMIT NO. H-23803

TANK CLEANING, SEDIMENT OIL REMOVAL, TRANSPORTATION OF MISCELLANEOUS HYDROCARBONS AND DISPOSAL PERMIT

Operator or Owner Sundance Services Address P.O. Box 1737 Eunice NM 88231
Lease or Facility Name Prabo Facility Location 29-21-38
U.L. - Sec. - Twp. - Rge.

OPERATION TO BE PERFORMED:

☐ Tank Cleaning ☐ Sediment Oil Removal ☒ Transportation of Miscellaneous Hydrocarbons

Operator or Owner Representative authorizing work Kelly

Date Work to be Performed 7-3-1

TANK CLEANING DATA Tank Number _____ Volume _____

Tank Type _____ Volume Below Load Line _____

SEDIMENT OIL OR MISCELLANEOUS HYDROCARBON DATA

Sediment Oil from: ☐ Pit ☐ Cellar ☐ Other

MISCELLANEOUS OIL

Tank Bottoms From: ☐ Pipeline Station ☐ Crude Terminal ☐ Refinery ☐ Other*

Catchings From: ☐ Gasoline Plant ☐ Gathering Lines ☒ Salt Water Disposal System ☐ Other*

☐ Pipeline Break Oil or Spill

*Other (Explain) _____

VOLUME AND DESTINATION: Estimated Volume 190 Bbls. Field test volume of good oil 175.88 Bbls.
(Not required prior to Division approval)

Destination (Name and Location of treating plant or other facility) Jenex Operating 11100 S Eunice Highway 18
P O Box 308 Hobbs NM 88241

DESTRUCTION OF SEDIMENT OIL BY: ☐ Burning ☐ Pit Disposal ☐ Use on Roads or firewalls ☐ Other

(Explain) _____

Location of Destruction _____

Justification of Destruction _____

CERTIFICATION: (APPLICATION MAY BE MADE BY EITHER OF THE FOLLOWING)

I hereby certify that the information above is true and complete to the best of my knowledge and belief.

Owner _____

Transporter Jenex Operating

By _____

Address P O Box 308 Hobbs NM 88241

Title _____

Signature [Signature]

Date _____

Title Plant Manager Date 7-2-1


OIL CONSERVATION DIVISION

Approved By Mavis Peterson Title CLERK SPECIALIST

Date JUL 10 2001

A COPY OF THIS FORM MUST BE ON LOCATION DURING TANK CLEANING, REMOVAL OF SEDIMENT OIL OR MISCELLANEOUS HYDROCARBONS, AND MUST BE PRESENTED WITH TANK BOTTOMS, SEDIMENT OIL OR MISCELLANEOUS HYDROCARBONS AT THE TREATING PLANT TO WHICH IT IS DELIVERED.

DISTRIBUTION BY OCD	
	Santa Fe
	File
	Operator
	Transporter (2)



District I
1625 N. French Dr., Hobbs, NM 88240
District II
811 South First, Artesia, NM 88210
District III
1000 Rio Brazos Road, Aztec, NM 87410
District IV
2040 South Pacheco, Santa Fe, NM 87505

State of New Mexico
Energy Minerals and Natural Resources

Oil Conservation Division
2040 South Pacheco
Santa Fe, NM 87505

Form C-117 A
Revised March 17, 1999

Submit 5 Copies to
Appropriate District Office

PERMIT NO. H-23802

TANK CLEANING, SEDIMENT OIL REMOVAL, TRANSPORTATION OF MISCELLANEOUS HYDROCARBONS AND DISPOSAL PERMIT

Operator or Owner Rice Operating Address 122 West Taylor Hobbs NM 88240
Lease or Facility Name K-33 Location _____
U.L. - Sec. - Twp. - Rge.

OPERATION TO BE PERFORMED:

☐ Tank Cleaning ☐ Sediment Oil Removal ☒ Transportation of Miscellaneous Hydrocarbons

Operator or Owner Representative authorizing work Daniel

Date Work to be Performed 6-29-1

TANK CLEANING DATA Tank Number _____ Volume _____

Tank Type _____ Volume Below Load Line _____

SEDIMENT OIL OR MISCELLANEOUS HYDROCARBON DATA

Sediment Oil from: ☐ Pit ☐ Cellar ☐ Other

MISCELLANEOUS OIL

Tank Bottoms From: ☐ Pipeline Station ☐ Crude Terminal ☐ Refinery ☐ Other*

Catchings From: ☐ Gasoline Plant ☐ Gathering Lines ☒ Salt Water Disposal System ☐ Other*

☐ Pipeline Break Oil or Spill

*Other (Explain) _____

VOLUME AND DESTINATION: Estimated Volume 150 Bbls. Field test volume of good oil 97 Bbls.
(Not required prior to Division approval)

Destination (Name and Location of treating plant or other facility) Jenex Operating 11100 S Eunice Highway 18
P O Box 308 Hobbs NM 88241

DESTRUCTION OF SEDIMENT OIL BY: ☐ Burning ☐ Pit Disposal ☐ Use on Roads or firewalls ☐ Other

(Explain) _____

Location of Destruction _____

Justification of Destruction _____

CERTIFICATION: (APPLICATION MAY BE MADE BY EITHER OF THE FOLLOWING)

I hereby certify that the information above is true and complete to the best of my knowledge and belief.

Owner _____

Transporter Jenex Operating

By _____

Address P O Box 308 Hobbs NM 88241

Title _____

Signature [Signature]

Date _____

Title Plant Manager Date 6-29-1


OIL CONSERVATION DIVISION

Approved By Mavis Peterson Title CLERK SPECIALIST Date _____

JUL 10 2001

A COPY OF THIS FORM MUST BE ON LOCATION DURING TANK CLEANING, REMOVAL OF SEDIMENT OIL OR MISCELLANEOUS HYDROCARBONS, AND MUST BE PRESENTED WITH TANK BOTTOMS, SEDIMENT OIL OR MISCELLANEOUS HYDROCARBONS AT THE TREATING PLANT TO WHICH IT IS DELIVERED.

DISTRIBUTION BY OCD	
	Santa Fe
	File
	Operator
	Transporter (2)



District I
1625 N. French Dr., Hobbs, NM 88240
District II
811 South First, Artesia, NM 88210
District III
1000 Rio Brazos Road, Aztec, NM 87410
District IV
2040 South Pacheco, Santa Fe, NM 87505

State of New Mexico
Energy Minerals and Natural Resources

Oil Conservation Division
2040 South Pacheco
Santa Fe, NM 87505

Form C-117 A
Revised March 17, 1999

Submit 5 Copies to
Appropriate District Office

PERMIT NO. H-23801

TANK CLEANING, SEDIMENT OIL REMOVAL, TRANSPORTATION OF MISCELLANEOUS HYDROCARBONS AND DISPOSAL PERMIT

Operator or Owner Chaparral Services Address Texas Ave Eunice NM 88231
Lease or Facility Name Chaparral SWD Location 17-23-37
U.L. - Sec. - Twp. - Rge.

OPERATION TO BE PERFORMED:

☐ Tank Cleaning ☐ Sediment Oil Removal ☒ Transportation of Miscellaneous Hydrocarbons

Operator or Owner Representative authorizing work Ken

Date Work to be Performed 7-1-01

TANK CLEANING DATA Tank Number _____ Volume _____

Tank Type _____ Volume Below Load Line _____

SEDIMENT OIL OR MISCELLANEOUS HYDROCARBON DATA

Sediment Oil from: ☐ Pit ☐ Cellar ☐ Other

MISCELLANEOUS OIL

Tank Bottoms From: ☐ Pipeline Station ☐ Crude Terminal ☐ Refinery ☐ Other*

Catchings From: ☐ Gasoline Plant ☐ Gathering Lines ☒ Salt Water Disposal System ☐ Other*

☐ Pipeline Break Oil or Spill

*Other (Explain) _____

VOLUME AND DESTINATION: Estimated Volume 190 Bbls. Field test volume of good oil 183.63 Bbls.
(Not required prior to Division approval)

Destination (Name and Location of treating plant or other facility) Jenex Operating 11100 S Eunice Highway 18
P O Box 308 Hobbs NM 88241

DESTRUCTION OF SEDIMENT OIL BY: ☐ Burning ☐ Pit Disposal ☐ Use on Roads or firewalls ☐ Other

(Explain) _____

Location of Destruction _____

Justification of Destruction _____

CERTIFICATION: (APPLICATION MAY BE MADE BY EITHER OF THE FOLLOWING)

I hereby certify that the information above is true and complete to the best of my knowledge and belief.

Owner _____

Transporter Jenex Operating

By _____

Address P O Box 308 Hobbs NM 88241

Title _____

Signature [Signature]

Date _____


Title Plant Manager Date 7-1-01

OIL CONSERVATION DIVISION

Approved By Marie Peterson Title CLERK SPECIALIST Date JUL 10 2001

A COPY OF THIS FORM MUST BE ON LOCATION DURING TANK CLEANING, REMOVAL OF SEDIMENT OIL OR MISCELLANEOUS HYDROCARBONS, AND MUST BE PRESENTED WITH TANK BOTTOMS, SEDIMENT OIL OR MISCELLANEOUS HYDROCARBONS AT THE TREATING PLANT TO WHICH IT IS DELIVERED.

DISTRIBUTION BY OCD	
	Santa Fe
	File
	Operator
	Transporter (2)



District I
1625 N. French Dr., Hobbs, NM 88240
District II
811 South First, Artesia, NM 88210
District III
1000 Rio Brazos Road, Aztec, NM 87410
District IV
2040 South Pacheco, Santa Fe, NM 87505

State of New Mexico
Energy Minerals and Natural Resources

Oil Conservation Division
2040 South Pacheco
Santa Fe, NM 87505

Form C-117 A
Revised March 17, 1999

Submit 5 Copies to
Appropriate District Office

PERMIT NO. H-23800

TANK CLEANING, SEDIMENT OIL REMOVAL, TRANSPORTATION OF MISCELLANEOUS HYDROCARBONS AND DISPOSAL PERMIT

Operator or Owner Key Energy Address P.O. Box 676364 Dallas TX 75267
Lease or Facility Name Christmas SWD Location 28-22-37
U.L. - Sec. - Twp. - Rge.

OPERATION TO BE PERFORMED:

☐ Tank Cleaning ☐ Sediment Oil Removal ☒ Transportation of Miscellaneous Hydrocarbons

Operator or Owner Representative authorizing work Eddy

Date Work to be Performed 6-30-1

TANK CLEANING DATA Tank Number _____ Volume _____

Tank Type _____ Volume Below Load Line _____

SEDIMENT OIL OR MISCELLANEOUS HYDROCARBON DATA

Sediment Oil from: ☐ Pit ☐ Cellar ☐ Other

MISCELLANEOUS OIL

Tank Bottoms From: ☐ Pipeline Station ☐ Crude Terminal ☐ Refinery ☐ Other*

Catchings From: ☐ Gasoline Plant ☐ Gathering Lines ☒ Salt Water Disposal System ☐ Other*

☐ Pipeline Break Oil or Spill

*Other (Explain) _____

VOLUME AND DESTINATION: Estimated Volume 190 Bbls. Field test volume of good oil 145.11 Bbls.
(Not required prior to Division approval)

Destination (Name and Location of treating plant or other facility) Jenex Operating 11100 S Eunice Highway 18
P O Box 308 Hobbs NM 88241

DESTRUCTION OF SEDIMENT OIL BY: ☐ Burning ☐ Pit Disposal ☐ Use on Roads or firewalls ☐ Other

(Explain) _____

Location of Destruction _____

Justification of Destruction _____

CERTIFICATION: (APPLICATION MAY BE MADE BY EITHER OF THE FOLLOWING)

I hereby certify that the information above is true and complete to the best of my knowledge and belief.

Owner _____

Transporter Jenex Operating

By _____

Address P O Box 308 Hobbs NM 88241

Title _____

Signature [Signature]

Date _____


Title Plant Manager Date 6-29-1

OIL CONSERVATION DIVISION

Approved By Maria Peterson Title CLERK SPECIALIST Date JUL 10 2001

A COPY OF THIS FORM MUST BE ON LOCATION DURING TANK CLEANING, REMOVAL OF SEDIMENT OIL OR MISCELLANEOUS HYDROCARBONS, AND MUST BE PRESENTED WITH TANK BOTTOMS, SEDIMENT OIL OR MISCELLANEOUS HYDROCARBONS AT THE TREATING PLANT TO WHICH IT IS DELIVERED.

DISTRIBUTION BY OCD	
	Santa Fe
	File
	Operator
	Transporter (2)



District I
1625 N. French Dr., Hobbs, NM 88240
District II
811 South First, Artesia, NM 88210
District III
1000 Rio Brazos Road, Aztec, NM 87410
District IV
2040 South Pacheco, Santa Fe, NM 87505

State of New Mexico
Energy Minerals and Natural Resources

Oil Conservation Division
2040 South Pacheco
Santa Fe, NM 87505

Form C-117 A
Revised March 17, 1999

Submit 5 Copies to
Appropriate District Office

PERMIT NO. H-23799

TANK CLEANING, SEDIMENT OIL REMOVAL, TRANSPORTATION OF MISCELLANEOUS HYDROCARBONS AND DISPOSAL PERMIT

Operator or Owner Chaparral Services Address Texas Ave Eunice NM 88231
Lease or Facility Name Chaparral SWO Location 17-23-37
U.L. - Sec. - Twp. - Rge.

OPERATION TO BE PERFORMED:

☐ Tank Cleaning ☐ Sediment Oil Removal ☒ Transportation of Miscellaneous Hydrocarbons

Operator or Owner Representative authorizing work Ken

Date Work to be Performed 6-29-1

TANK CLEANING DATA Tank Number _____ Volume _____

Tank Type _____ Volume Below Load Line _____

SEDIMENT OIL OR MISCELLANEOUS HYDROCARBON DATA

Sediment Oil from: ☐ Pit ☐ Cellar ☐ Other

MISCELLANEOUS OIL

Tank Bottoms From: ☐ Pipeline Station ☐ Crude Terminal ☐ Refinery ☐ Other*

Catchings From: ☐ Gasoline Plant ☐ Gathering Lines ☒ Salt Water Disposal System ☐ Other*

☐ Pipeline Break Oil or Spill

*Other (Explain) _____

VOLUME AND DESTINATION: Estimated Volume 570 Bbls. Field test volume of good oil 533.18 Bbls.
(Not required prior to Division approval)

Destination (Name and Location of treating plant or other facility) Jenex Operating 11100 S Eunice Highway 18
P O Box 308 Hobbs NM 88241

DESTRUCTION OF SEDIMENT OIL BY: ☐ Burning ☐ Pit Disposal ☐ Use on Roads or firewalls ☐ Other

(Explain) _____

Location of Destruction _____

Justification of Destruction _____

CERTIFICATION: (APPLICATION MAY BE MADE BY EITHER OF THE FOLLOWING)

I hereby certify that the information above is true and complete to the best of my knowledge and belief.

Owner _____

Transporter Jenex Operating

By _____

Address P O Box 308 Hobbs NM 88241

Title _____

Signature [Signature]

Date _____

Title Plant Manager

Date 6-29-1

OIL CONSERVATION DIVISION

Approved By Mari Peterson Title CLERK SPECIALIST

Date

JUL 10 2001

A COPY OF THIS FORM MUST BE ON LOCATION DURING TANK CLEANING, REMOVAL OF SEDIMENT OIL OR MISCELLANEOUS HYDROCARBONS, AND MUST BE PRESENTED WITH TANK BOTTOMS, SEDIMENT OIL OR MISCELLANEOUS HYDROCARBONS AT THE TREATING PLANT TO WHICH IT IS DELIVERED.

DISTRIBUTION BY OCD	
	Santa Fe
	File
	Operator
	Transporter (2)

183.25 - 11430
165.65 - 11315
184.28 - 11432
183.63 - 11431



District I
1625 N. French Dr., Hobbs, NM 88240
District II
811 South First, Artesia, NM 88210
District III
1000 Rio Brazos Road, Aztec, NM 87410
District IV
2040 South Pacheco, Santa Fe, NM 87505

State of New Mexico
Energy Minerals and Natural Resources

Oil Conservation Division
2040 South Pacheco
Santa Fe, NM 87505

Form C-117 A
Revised March 17, 1999

Submit 5 Copies to
Appropriate District Office

PERMIT NO. H-23796

TANK CLEANING, SEDIMENT OIL REMOVAL, TRANSPORTATION OF MISCELLANEOUS HYDROCARBONS AND DISPOSAL PERMIT

Operator or Owner Basin Alliance Address Box 1378 Hobbs 88241
Lease or Facility Name A. J State #1 SWO Location 33-18-36
U.L. - Sec. - Twp. - Rge.

OPERATION TO BE PERFORMED:

☐ Tank Cleaning ☐ Sediment Oil Removal ☒ Transportation of Miscellaneous Hydrocarbons

Operator or Owner Representative authorizing work Hugo

Date Work to be Performed 6-30-1

TANK CLEANING DATA Tank Number _____ Volume _____

Tank Type _____ Volume Below Load Line _____

SEDIMENT OIL OR MISCELLANEOUS HYDROCARBON DATA

Sediment Oil from: ☐ Pit ☐ Cellar ☐ Other

MISCELLANEOUS OIL

Tank Bottoms From: ☐ Pipeline Station ☐ Crude Terminal ☐ Refinery ☐ Other*

Catchings From: ☐ Gasoline Plant ☐ Gathering Lines ☒ Salt Water Disposal System ☐ Other*

☐ Pipeline Break Oil or Spill

*Other (Explain) _____

VOLUME AND DESTINATION: Estimated Volume 360 Bbls. Field test volume of good oil 367.19 Bbls.
(Not required prior to Division approval)

Destination (Name and Location of treating plant or other facility) Jenex Operating 11100 S Eunice Highway 18
P O Box 308 Hobbs NM 88241

DESTRUCTION OF SEDIMENT OIL BY: ☐ Burning ☐ Pit Disposal ☐ Use on Roads or firewalls ☐ Other

(Explain) _____

Location of Destruction _____

Justification of Destruction _____

CERTIFICATION: (APPLICATION MAY BE MADE BY EITHER OF THE FOLLOWING)

I hereby certify that the information above is true and complete to the best of my knowledge and belief.

Owner _____

Transporter Jenex Operating

By _____

Address P O Box 308 Hobbs NM 88241

Title _____

Signature [Signature]

Date _____

Title Plant Manager Date 6-28-1

OIL CONSERVATION DIVISION


Approved By Mavis Peterson Title CLERK SPECIALIST Date JUL 10 2001

A COPY OF THIS FORM MUST BE ON LOCATION DURING TANK CLEANING, REMOVAL OF SEDIMENT OIL OR MISCELLANEOUS HYDROCARBONS, AND MUST BE PRESENTED WITH TANK BOTTOMS, SEDIMENT OIL OR MISCELLANEOUS HYDROCARBONS AT THE TREATING PLANT TO WHICH IT IS DELIVERED.

DISTRIBUTION BY OCD

	Santa Fe
	File
	Operator
	Transporter (2)

179.94
187.25



District I
1625 N. French Dr., Hobbs, NM 88240
District II
811 South First, Artesia, NM 88210
District III
1000 Rio Brazos Road, Aztec, NM 87410
District IV
2040 South Pacheco, Santa Fe, NM 87505

State of New Mexico
Energy Minerals and Natural Resources

Oil Conservation Division
2040 South Pacheco
Santa Fe, NM 87505

Form C-117 A
Revised March 17, 1999

Submit 5 Copies to
Appropriate District Office

PERMIT NO. H-23795

TANK CLEANING, SEDIMENT OIL REMOVAL, TRANSPORTATION OF MISCELLANEOUS HYDROCARBONS AND DISPOSAL PERMIT

Operator or Owner Key Energy Address P.O. Box 676364 Dallas TX 75267
Lease or Facility Name Christmas SWD Location 28-22-37
U.L. - Sec. - Twp. - Rge.

OPERATION TO BE PERFORMED:

☐ Tank Cleaning ☐ Sediment Oil Removal ☒ Transportation of Miscellaneous Hydrocarbons

Operator or Owner Representative authorizing work Eddy

Date Work to be Performed 6-28-1

TANK CLEANING DATA Tank Number _____ Volume _____

Tank Type _____ Volume Below Load Line _____

SEDIMENT OIL OR MISCELLANEOUS HYDROCARBON DATA

Sediment Oil from: ☐ Pit ☐ Cellar ☐ Other

MISCELLANEOUS OIL

Tank Bottoms From: ☐ Pipeline Station ☐ Crude Terminal ☐ Refinery ☐ Other*

Catchings From: ☐ Gasoline Plant ☐ Gathering Lines ☒ Salt Water Disposal System ☐ Other*

☐ Pipeline Break Oil or Spill

*Other (Explain) _____

VOLUME AND DESTINATION: Estimated Volume 190 Bbls. Field test volume of good oil 138.07 Bbls.
(Not required prior to Division approval)

Destination (Name and Location of treating plant or other facility) Jenex Operating 11100 S Eunice Highway 18
P O Box 308 Hobbs NM 88241

DESTRUCTION OF SEDIMENT OIL BY: ☐ Burning ☐ Pit Disposal ☐ Use on Roads or firewalls ☐ Other

(Explain) _____

Location of Destruction _____

Justification of Destruction _____

CERTIFICATION: (APPLICATION MAY BE MADE BY EITHER OF THE FOLLOWING)

I hereby certify that the information above is true and complete to the best of my knowledge and belief.

Owner _____

Transporter Jenex Operating

By _____

Address P O Box 308 Hobbs NM 88241

Title _____

Signature [Signature]

Date _____


Title Plant Manager Date 6-28-1

OIL CONSERVATION DIVISION

Approved By Maria Peterson Title CLERK SPECIALIST Date JUL 10 2001

A COPY OF THIS FORM MUST BE ON LOCATION DURING TANK CLEANING, REMOVAL OF SEDIMENT OIL OR MISCELLANEOUS HYDROCARBONS, AND MUST BE PRESENTED WITH TANK BOTTOMS, SEDIMENT OIL OR MISCELLANEOUS HYDROCARBONS AT THE TREATING PLANT TO WHICH IT IS DELIVERED.

DISTRIBUTION BY OCD	
	Santa Fe
	File
	Operator
	Transporter (2)



District I
1625 N. French Dr., Hobbs, NM 88240
District II
811 South First, Artesia, NM 88210
District III
1000 Rio Brazos Road, Aztec, NM 87410
District IV
2040 South Pacheco, Santa Fe, NM 87505

State of New Mexico
Energy Minerals and Natural Resources

Oil Conservation Division
2040 South Pacheco
Santa Fe, NM 87505

Form C-117 A
Revised March 17, 1999

Submit 5 Copies to
Appropriate District Office

PERMIT NO. H-23792

TANK CLEANING, SEDIMENT OIL REMOVAL, TRANSPORTATION OF MISCELLANEOUS HYDROCARBONS AND DISPOSAL PERMIT

Operator or Owner Rice Operating Address 122 W Taylor Hobbs NM 88241
Lease or Facility Name E-15 Location 15-19-38
U.L. - Sec. - Twp. - Rge.

OPERATION TO BE PERFORMED:

☐ Tank Cleaning ☐ Sediment Oil Removal ☒ Transportation of Miscellaneous Hydrocarbons

Operator or Owner Representative authorizing work Daniel

Date Work to be Performed 6-28-1

TANK CLEANING DATA Tank Number _____ Volume _____

Tank Type _____ Volume Below Load Line _____

SEDIMENT OIL OR MISCELLANEOUS HYDROCARBON DATA

Sediment Oil from: ☐ Pit ☐ Cellar ☐ Other

MISCELLANEOUS OIL

Tank Bottoms From: ☐ Pipeline Station ☐ Crude Terminal ☐ Refinery ☐ Other*

Catchings From: ☐ Gasoline Plant ☐ Gathering Lines ☒ Salt Water Disposal System ☐ Other*

☐ Pipeline Break Oil or Spill

*Other (Explain) _____

VOLUME AND DESTINATION: Estimated Volume 100 Bbls. Field test volume of good oil 129.33 Bbls.
(Not required prior to Division approval)

Destination (Name and Location of treating plant or other facility) Jenex Operating 11100 S Eunice Highway 18
P O Box 308 Hobbs NM 88241

DESTRUCTION OF SEDIMENT OIL BY: ☐ Burning ☐ Pit Disposal ☐ Use on Roads or firewalls ☐ Other

(Explain) _____

Location of Destruction _____

Justification of Destruction _____

CERTIFICATION: (APPLICATION MAY BE MADE BY EITHER OF THE FOLLOWING)

I hereby certify that the information above is true and complete to the best of my knowledge and belief.

Owner _____

Transporter Jenex Operating

By _____

Address P O Box 308 Hobbs NM 88241

Title _____

Signature [Signature]

Date _____

Title Plant Manager Date 6-28-1

OIL CONSERVATION DIVISION

Approved By Maria Peterson Title CLERK SPECIALIST Date _____

JUL 10 2001

A COPY OF THIS FORM MUST BE ON LOCATION DURING TANK CLEANING, REMOVAL OF SEDIMENT OIL OR MISCELLANEOUS HYDROCARBONS, AND MUST BE PRESENTED WITH TANK BOTTOMS, SEDIMENT OIL OR MISCELLANEOUS HYDROCARBONS AT THE TREATING PLANT TO WHICH IT IS DELIVERED.

DISTRIBUTION BY OCD	
	Santa Fe
	File
	Operator
	Transporter (2)



District I
1625 N. French Dr., Hobbs, NM 88240
District II
811 South First, Artesia, NM 88210
District III
1000 Rio Brazos Road, Aztec, NM 87410
District IV
2040 South Pacheco, Santa Fe, NM 87505

State of New Mexico
Energy Minerals and Natural Resources

Oil Conservation Division
2040 South Pacheco
Santa Fe, NM 87505

Form C-117 A
Revised March 17, 1999

Submit 5 Copies to
Appropriate District Office

PERMIT NO. 4-23792

TANK CLEANING, SEDIMENT OIL REMOVAL, TRANSPORTATION OF MISCELLANEOUS HYDROCARBONS AND DISPOSAL PERMIT

Operator or Owner Rice Operating Address 122 W Taylor Hobbs NM 88240
Lease or Facility Name N-18 Location 18-22-37
U.L. - Sec. - Twp. - Rge.

OPERATION TO BE PERFORMED:

☐ Tank Cleaning ☐ Sediment Oil Removal ☒ Transportation of Miscellaneous Hydrocarbons

Operator or Owner Representative authorizing work JON

Date Work to be Performed 6-28-1

TANK CLEANING DATA Tank Number _____ Volume _____

Tank Type _____ Volume Below Load Line _____

SEDIMENT OIL OR MISCELLANEOUS HYDROCARBON DATA

Sediment Oil from: ☐ Pit ☐ Cellar ☐ Other

MISCELLANEOUS OIL

Tank Bottoms From: ☐ Pipeline Station ☐ Crude Terminal ☐ Refinery ☐ Other*

Catchings From: ☐ Gasoline Plant ☐ Gathering Lines ☒ Salt Water Disposal System ☐ Other*

☐ Pipeline Break Oil or Spill

*Other (Explain) _____

VOLUME AND DESTINATION: Estimated Volume 75 Bbls. Field test volume of good oil 65.96 Bbls.
(Not required prior to Division approval)

Destination (Name and Location of treating plant or other facility) Jenex Operating 11100 S Eunice Highway 18
P O Box 308 Hobbs NM 88241

DESTRUCTION OF SEDIMENT OIL BY: ☐ Burning ☐ Pit Disposal ☐ Use on Roads or firewalls ☐ Other

(Explain) _____

Location of Destruction _____

Justification of Destruction _____

CERTIFICATION: (APPLICATION MAY BE MADE BY EITHER OF THE FOLLOWING)

I hereby certify that the information above is true and complete to the best of my knowledge and belief.

Owner _____

Transporter Jenex Operating

By _____

Address P O Box 308 Hobbs NM 88241

Title _____

Signature [Signature]

Date _____

Title Plant Manager

Date 6-28-1


OIL CONSERVATION DIVISION

Approved By Marie Peterson Title CLERK SPECIALIST

Date JUL 10 2001

A COPY OF THIS FORM MUST BE ON LOCATION DURING TANK CLEANING, REMOVAL OF SEDIMENT OIL OR MISCELLANEOUS HYDROCARBONS, AND MUST BE PRESENTED WITH TANK BOTTOMS, SEDIMENT OIL OR MISCELLANEOUS HYDROCARBONS AT THE TREATING PLANT TO WHICH IT IS DELIVERED.

DISTRIBUTION BY OCD	
	Santa Fe
	File
	Operator
	Transporter (2)



District I
1625 N. French Dr., Hobbs, NM 88240
District II
811 South First, Artesia, NM 88210
District III
1000 Rio Brazos Road, Aztec, NM 87410
District IV
2040 South Pacheco, Santa Fe, NM 87505

State of New Mexico
Energy Minerals and Natural Resources

Oil Conservation Division
2040 South Pacheco
Santa Fe, NM 87505

Form C-117 A
Revised March 17, 1999

Submit 5 Copies to
Appropriate District Office

PERMIT NO. H-23791

TANK CLEANING, SEDIMENT OIL REMOVAL, TRANSPORTATION OF MISCELLANEOUS HYDROCARBONS AND DISPOSAL PERMIT

Operator or Owner Rice Operating Address 122 W. Taylor Hobbs NM 88240
Lease or Facility Name M-33 Location 33-20-37
U.L. - Sec. - Twp. - Rge.

OPERATION TO BE PERFORMED:

☐ Tank Cleaning ☐ Sediment Oil Removal ☒ Transportation of Miscellaneous Hydrocarbons

Operator or Owner Representative authorizing work Daniel

Date Work to be Performed 6-26-1

TANK CLEANING DATA Tank Number _____ Volume _____

Tank Type _____ Volume Below Load Line _____

SEDIMENT OIL OR MISCELLANEOUS HYDROCARBON DATA

Sediment Oil from: ☐ Pit ☐ Cellar ☐ Other

MISCELLANEOUS OIL

Tank Bottoms From: ☐ Pipeline Station ☐ Crude Terminal ☐ Refinery ☐ Other*

Catchings From: ☐ Gasoline Plant ☐ Gathering Lines ☒ Salt Water Disposal System ☐ Other*

☐ Pipeline Break Oil or Spill

*Other (Explain) _____

VOLUME AND DESTINATION: Estimated Volume 125 Bbls. Field test volume of good oil 106.61 Bbls.
(Not required prior to Division approval)

Destination (Name and Location of treating plant or other facility) Jenex Operating 11100 S Eunice Highway 18
P O Box 308 Hobbs NM 88241

DESTRUCTION OF SEDIMENT OIL BY: ☐ Burning ☐ Pit Disposal ☐ Use on Roads or firewalls ☐ Other

(Explain) _____

Location of Destruction _____

Justification of Destruction _____

CERTIFICATION: (APPLICATION MAY BE MADE BY EITHER OF THE FOLLOWING)

I hereby certify that the information above is true and complete to the best of my knowledge and belief.

Owner _____

Transporter Jenex Operating

By _____

Address P O Box 308 Hobbs NM 88241

Title _____

Signature [Signature]

Date _____

Title Plant Manager Date 6-26-1

OIL CONSERVATION DIVISION

Approved By Marie Peterson Title CLERK SPECIALIST Date JUL 10 2001

A COPY OF THIS FORM MUST BE ON LOCATION DURING TANK CLEANING, REMOVAL OF SEDIMENT OIL OR MISCELLANEOUS HYDROCARBONS, AND MUST BE PRESENTED WITH TANK BOTTOMS, SEDIMENT OIL OR MISCELLANEOUS HYDROCARBONS AT THE TREATING PLANT TO WHICH IT IS DELIVERED.

DISTRIBUTION BY OCD	
	Santa Fe
	File
	Operator
	Transporter (2)



District I
1625 N. French Dr., Hobbs, NM 88240
District II
811 South First, Artesia, NM 88210
District III
1000 Rio Brazos Road, Aztec, NM 87410
District IV
2040 South Pacheco, Santa Fe, NM 87505

State of New Mexico
Energy Minerals and Natural Resources

Oil Conservation Division
2040 South Pacheco
Santa Fe, NM 87505

Form C-117 A
Revised March 17, 1999

Submit 5 Copies to
Appropriate District Office

PERMIT NO. H-23790

TANK CLEANING, SEDIMENT OIL REMOVAL, TRANSPORTATION OF MISCELLANEOUS HYDROCARBONS AND DISPOSAL PERMIT

Operator or Owner Gandy Corp Address Box 827 Tatum, NM 88267
Lease or Facility Name Gandy Plant Location 11-10-35
U.L. - Sec. - Twp. - Rgc.

OPERATION TO BE PERFORMED:

☐ Tank Cleaning ☐ Sediment Oil Removal ☒ Transportation of Miscellaneous Hydrocarbons

Operator or Owner Representative authorizing work Lewis

Date Work to be Performed 6-27 through 29-1
TANK CLEANING DATA Tank Number _____ Volume _____

Tank Type _____ Volume Below Load Line _____
SEDIMENT OIL OR MISCELLANEOUS HYDROCARBON DATA

Sediment Oil from: ☐ Pit ☐ Cellar ☐ Other

MISCELLANEOUS OIL

Tank Bottoms From: ☐ Pipeline Station ☐ Crude Terminal ☐ Refinery ☐ Other*

Catchings From: ☐ Gasoline Plant ☐ Gathering Lines ☒ Salt Water Disposal System ☐ Other*
☐ Pipeline Break Oil or Spill

*Other (Explain) _____

VOLUME AND DESTINATION: Estimated Volume 1150 Bbls. Field test volume of good oil 572.54 Bbls.
(Not required prior to Division approval)

Destination (Name and Location of treating plant or other facility) Jenex Operating 11100 S Eunice Highway 18
P O Box 308 Hobbs NM 88241

DESTRUCTION OF SEDIMENT OIL BY: ☐ Burning ☐ Pit Disposal ☐ Use on Roads or firewalls ☐ Other

(Explain) _____

Location of Destruction _____

Justification of Destruction _____

CERTIFICATION: (APPLICATION MAY BE MADE BY EITHER OF THE FOLLOWING)

I hereby certify that the information above is true and complete to the best of my knowledge and belief.

Owner _____

Transporter Jenex Operating

By _____

Address P O Box 308 Hobbs NM 88241

Title _____

Signature [Signature]

Date _____

Title Plant Manager Date 6-26-1


OIL CONSERVATION DIVISION

Approved By Maria Peterson Title CLERK SPECIALIST Date JUL 10 2001

A COPY OF THIS FORM MUST BE ON LOCATION DURING TANK CLEANING, REMOVAL OF SEDIMENT OIL OR MISCELLANEOUS HYDROCARBONS, AND MUST BE PRESENTED WITH TANK BOTTOMS, SEDIMENT OIL OR MISCELLANEOUS HYDROCARBONS AT THE TREATING PLANT TO WHICH IT IS DELIVERED.

DISTRIBUTION BY OCD	
	Santa Fe
	File
	Operator
	Transporter (2)

11311 - 196.74
11426 - 188.75
11922 - 192.05



District I
1625 N. French Dr., Hobbs, NM 88240
District II
811 South First, Artesia, NM 88210
District III
1000 Rio Brazos Road, Aztec, NM 87410
District IV
2040 South Pacheco, Santa Fe, NM 87505

State of New Mexico
Energy Minerals and Natural Resources

Oil Conservation Division
2040 South Pacheco
Santa Fe, NM 87505

Form C-117 A
Revised March 17, 1999

Submit 5 Copies to
Appropriate District Office

PERMIT NO. H-23789

TANK CLEANING, SEDIMENT OIL REMOVAL, TRANSPORTATION OF MISCELLANEOUS HYDROCARBONS AND DISPOSAL PERMIT

Operator or Owner Rice Operating Address 122 W Taylor Hobbs NM 88240
Lease or Facility Name H-33 Location 33-19-37
U.L. - Sec. - Twp. - Rge.

OPERATION TO BE PERFORMED:

☐ Tank Cleaning ☐ Sediment Oil Removal ☒ Transportation of Miscellaneous Hydrocarbons

Operator or Owner Representative authorizing work Daniel

Date Work to be Performed 6-26-1

TANK CLEANING DATA Tank Number _____ Volume _____

Tank Type _____ Volume Below Load Line _____

SEDIMENT OIL OR MISCELLANEOUS HYDROCARBON DATA

Sediment Oil from: ☐ Pit ☐ Cellar ☐ Other

MISCELLANEOUS OIL

Tank Bottoms From: ☐ Pipeline Station ☐ Crude Terminal ☐ Refinery ☐ Other*

Catchings From: ☐ Gasoline Plant ☐ Gathering Lines ☒ Salt Water Disposal System ☐ Other*

☐ Pipeline Break Oil or Spill

*Other (Explain) _____

VOLUME AND DESTINATION: Estimated Volume 190 Bbls. Field test volume of good oil 97.83 Bbls.
(Not required prior to Division approval)

Destination (Name and Location of treating plant or other facility) Jenex Operating 11100 S Eunice Highway 18
P O Box 308 Hobbs NM 88241

DESTRUCTION OF SEDIMENT OIL BY: ☐ Burning ☐ Pit Disposal ☐ Use on Roads or firewalls ☐ Other

(Explain) _____

Location of Destruction _____

Justification of Destruction _____

CERTIFICATION: (APPLICATION MAY BE MADE BY EITHER OF THE FOLLOWING)

I hereby certify that the information above is true and complete to the best of my knowledge and belief.

Owner _____

Transporter Jenex Operating

By _____

Address P O Box 308 Hobbs NM 88241

Title _____

Signature [Signature]

Date _____

Title Plant Manager

Date 6-26-1

OIL CONSERVATION DIVISION

Approved By Marie Peterson Title CLERK SPECIALIST


Date _____

JUL 10 2001

A COPY OF THIS FORM MUST BE ON LOCATION DURING TANK CLEANING, REMOVAL OF SEDIMENT OIL OR MISCELLANEOUS HYDROCARBONS, AND MUST BE PRESENTED WITH TANK BOTTOMS, SEDIMENT OIL OR MISCELLANEOUS HYDROCARBONS AT THE TREATING PLANT TO WHICH IT IS DELIVERED.

DISTRIBUTION BY OCD

	Santa Fe
	File
	Operator
	Transporter (2)



District I
1625 N. French Dr., Hobbs, NM 88240
District II
811 South First, Artesia, NM 88210
District III
1000 Rio Brazos Road, Aztec, NM 87410
District IV
2040 South Pacheco, Santa Fe, NM 87505

State of New Mexico
Energy Minerals and Natural Resources

Oil Conservation Division
2040 South Pacheco
Santa Fe, NM 87505

Form C-117 A
Revised March 17, 1999

Submit 5 Copies to
Appropriate District Office

PERMIT NO. A-14026

TANK CLEANING, SEDIMENT OIL REMOVAL, TRANSPORTATION OF MISCELLANEOUS HYDROCARBONS AND DISPOSAL PERMIT

Operator or Owner MWS Production Inc Address Box 1404 Stanton TX 79782
Lease or Facility Name State DV Location 36-22-27
U.L. - Sec. - Twp. - Rge.

OPERATION TO BE PERFORMED:

☐ Tank Cleaning ☐ Sediment Oil Removal ☒ Transportation of Miscellaneous Hydrocarbons

Operator or Owner Representative authorizing work mike

Date Work to be Performed 6-19-01

TANK CLEANING DATA Tank Number _____ Volume _____

Tank Type _____ Volume Below Load Line _____

SEDIMENT OIL OR MISCELLANEOUS HYDROCARBON DATA

Sediment Oil from: ☐ Pit ☐ Cellar ☐ Other

MISCELLANEOUS OIL

Tank Bottoms From: ☐ Pipeline Station ☐ Crude Terminal ☐ Refinery ☐ Other*

Catchings From: ☐ Gasoline Plant ☐ Gathering Lines ☒ Salt Water Disposal System ☐ Other*

☐ Pipeline Break Oil or Spill

*Other (Explain) _____



VOLUME AND DESTINATION: Estimated Volume 190 Bbbs. Field test volume of good oil 187.81 Bbbs.
(Not required prior to Division approval)

Destination (Name and Location of treating plant or other facility) Jenex Operating 11100 S Eunice Highway 18
P O Box 308 Hobbs NM 88241

DESTRUCTION OF SEDIMENT OIL BY: ☐ Burning ☐ Pit Disposal ☐ Use on Roads or firewalls ☐ Other

(Explain) _____

Location of Destruction _____

Justification of Destruction _____

CERTIFICATION: (APPLICATION MAY BE MADE BY EITHER OF THE FOLLOWING)

I hereby certify that the information above is true and complete to the best of my knowledge and belief.

Owner _____

Transporter Jenex Operating

By _____

Address P O Box 308 Hobbs NM 88241

Title _____

Signature [Signature]

Date _____

Title Plant Manager

Date 6-19-01

OIL CONSERVATION DIVISION

Approved By [Signature] Title Clerk spec Date 6-29-01

A COPY OF THIS FORM MUST BE ON LOCATION DURING TANK CLEANING, REMOVAL OF SEDIMENT OIL OR MISCELLANEOUS HYDROCARBONS, AND MUST BE PRESENTED WITH TANK BOTTOMS, SEDIMENT OIL OR MISCELLANEOUS HYDROCARBONS AT THE TREATING PLANT TO WHICH IT IS DELIVERED.

DISTRIBUTION BY OCD	
<input checked="" type="checkbox"/>	Santa Fe
<input type="checkbox"/>	File
<input type="checkbox"/>	Operator
<input type="checkbox"/>	Transporter (2)



District I
1625 N. French Dr., Hobbs, NM 88240
District II
811 South First, Artesia, NM 88210
District III
1000 Rio Brazos Road, Aztec, NM 87410
District IV
2040 South Pacheco, Santa Fe, NM 87505

State of New Mexico
Energy Minerals and Natural Resources

Oil Conservation Division
2040 South Pacheco
Santa Fe, NM 87505

Form C-117 A
Revised March 17, 1999

Submit 5 Copies to
Appropriate District Office

PERMIT NO. A-14025

TANK CLEANING, SEDIMENT OIL REMOVAL, TRANSPORTATION OF MISCELLANEOUS HYDROCARBONS AND DISPOSAL PERMIT

Operator or Owner Loco Hills Water Disposal Address Box 68 Loco Hills NM 88255

Lease or Facility Name Loco Hills SWD Location 16-17-30

U.L. - Sec. - Twp. - Rge.

OPERATION TO BE PERFORMED:

☐ Tank Cleaning ☐ Sediment Oil Removal ☒ Transportation of Miscellaneous Hydrocarbons

Operator or Owner Representative authorizing work Dick

Date Work to be Performed 6-18-01

TANK CLEANING DATA Tank Number _____ Volume _____

Tank Type _____ Volume Below Load Line _____

SEDIMENT OIL OR MISCELLANEOUS HYDROCARBON DATA

Sediment Oil from: ☐ Pit ☐ Cellar ☐ Other

MISCELLANEOUS OIL

Tank Bottoms From: ☐ Pipeline Station ☐ Crude Terminal ☐ Refinery ☐ Other*

Catchings From: ☐ Gasoline Plant ☐ Gathering Lines ☒ Salt Water Disposal System ☐ Other*

☐ Pipeline Break Oil or Spill

*Other (Explain) _____

VOLUME AND DESTINATION: Estimated Volume 575 Bbls. Field test volume of good oil 547.21 Bbls.

(Not required prior to Division approval)

Destination (Name and Location of treating plant or other facility) Jenex Operating 11100 S Eunice Highway 18

PO Box 308 Hobbs NM 88241

DESTRUCTION OF SEDIMENT OIL BY: ☐ Burning ☐ Pit Disposal ☐ Use on Roads or firewalls ☐ Other

(Explain) _____

Location of Destruction _____

Justification of Destruction _____

CERTIFICATION: (APPLICATION MAY BE MADE BY EITHER OF THE FOLLOWING)

I hereby certify that the information above is true and complete to the best of my knowledge and belief.

Owner _____

Transporter Jenex Operating

By _____

Address PO Box 308 Hobbs NM 88241

Title _____

Signature [Signature]

Date _____

Title Plant Manager Date 6-18-01

OIL CONSERVATION DIVISION

Approved By [Signature] Title Clerk spec Date 6-29-01

A COPY OF THIS FORM MUST BE ON LOCATION DURING TANK CLEANING, REMOVAL OF SEDIMENT OIL OR MISCELLANEOUS HYDROCARBONS, AND MUST BE PRESENTED WITH TANK BOTTOMS, SEDIMENT OIL OR MISCELLANEOUS HYDROCARBONS AT THE TREATING PLANT TO WHICH IT IS DELIVERED.

DISTRIBUTION BY OCD	
<input checked="" type="checkbox"/>	Santa Fe
<input type="checkbox"/>	File
<input type="checkbox"/>	Operator
<input type="checkbox"/>	Transporter (2)

290. 1111. 1000000
1000000

1000000 1111. 290.

1000000

10967 - 187.38
10968 - 185.58
11046 - 174.25

1000000 1111. 290.

1000000 1111. 290.

1000000 1111. 290.
1000000 1111. 290.
1000000 1111. 290.

District I
1625 N. French Dr., Hobbs, NM 88240
District II
811 South First, Artesia, NM 88210
District III
1000 Rio Brazos Road, Aztec, NM 87410
District IV
2040 South Pacheco, Santa Fe, NM 87505

State of New Mexico
Energy Minerals and Natural Resources

Oil Conservation Division
2040 South Pacheco
Santa Fe, NM 87505

Form C-117 A
Revised March 17, 1999

Submit 5 Copies to
Appropriate District Office

PERMIT NO. A-140 67

TANK CLEANING, SEDIMENT OIL REMOVAL, TRANSPORTATION OF MISCELLANEOUS HYDROCARBONS AND DISPOSAL PERMIT

Operator or Owner MWS Production Inc. Address Box 1404 Stanton TX 79782
Lease or Facility Name State DU Location 36-22-27
U.L. - Sec. - Twp. - Rge.

OPERATION TO BE PERFORMED:

☐ Tank Cleaning ☐ Sediment Oil Removal ☒ Transportation of Miscellaneous Hydrocarbons

Operator or Owner Representative authorizing work mike

Date Work to be Performed 6-9-1

TANK CLEANING DATA Tank Number _____ Volume _____

Tank Type _____ Volume Below Load Line 9 10 11 12 13 14 15 16 17 18 19 20 21 22 23 24 25 26 27 28 29 30 31 32

SEDIMENT OIL OR MISCELLANEOUS HYDROCARBON DATA

Sediment Oil from: ☐ Pit ☐ Cellar ☐ Other


MISCELLANEOUS OIL

Tank Bottoms From: ☐ Pipeline Station ☐ Crude Terminal ☐ Refinery ☐ Other*

Catchings From: ☐ Gasoline Plant ☐ Gathering Lines ☒ Salt Water Disposal System ☐ Other*

☐ Pipeline Break Oil or Spill

*Other (Explain) _____



VOLUME AND DESTINATION: Estimated Volume 190 Bbls. Field test volume of good oil 172.98 Bbls.
(Not required prior to Division approval)

Destination (Name and Location of treating plant or other facility) Jenex Operating 11600 S Eunice
Highway 18 P.O. Box 308 Hobbs Nm 88241

DESTRUCTION OF SEDIMENT OIL BY: ☐ Burning ☐ Pit Disposal ☐ Use on Roads or firewalls ☐ Other

(Explain) _____

Location of Destruction _____

Justification of Destruction _____

CERTIFICATION: (APPLICATION MAY BE MADE BY EITHER OF THE FOLLOWING)

I hereby certify that the information above is true and complete to the best of my knowledge and belief.

Owner _____

By _____

Title _____

Date _____

Transporter Jenex Operating

Address P.O. Box 308 Hobbs Nm 88241

Signature [Signature]

Title Plant Manager Date 6-9-1

OIL CONSERVATION DIVISION

Approved By [Signature] Title Clerk spec Date 6-29-01

A COPY OF THIS FORM MUST BE ON LOCATION DURING TANK CLEANING, REMOVAL OF SEDIMENT OIL OR MISCELLANEOUS HYDROCARBONS, AND MUST BE PRESENTED WITH TANK BOTTOMS, SEDIMENT OIL OR MISCELLANEOUS HYDROCARBONS AT THE TREATING PLANT TO WHICH IT IS DELIVERED.

DISTRIBUTION BY OCD

<input checked="" type="checkbox"/>	Santa Fe
<input type="checkbox"/>	File
<input type="checkbox"/>	Operator
<input type="checkbox"/>	Transporter (2)

District I
1625 N. French Dr., Hobbs, NM 88240
District II
811 South First, Artesia, NM 88210
District III
1000 Rio Brazos Road, Aztec, NM 87410
District IV
2040 South Pacheco, Santa Fe, NM 87505

State of New Mexico
Energy Minerals and Natural Resources

Oil Conservation Division
2040 South Pacheco
Santa Fe, NM 87505

Form C-117 A
Revised March 17, 1999

Submit 5 Copies to
Appropriate District Office

PERMIT NO. A-14003

TANK CLEANING, SEDIMENT OIL REMOVAL, TRANSPORTATION OF MISCELLANEOUS HYDROCARBONS AND DISPOSAL PERMIT

Operator or Owner Loco Hills SWD Address Box 68 Loco Hills Nm 88255
Lease or Facility Name Loco Hills SWD Location 16-17-30
U.L. - Sec. - Twp. - Rge.

OPERATION TO BE PERFORMED:

☐ Tank Cleaning ☐ Sediment Oil Removal ☒ Transportation of Miscellaneous Hydrocarbons

Operator or Owner Representative authorizing work Dick

Date Work to be Performed 6-5-1

TANK CLEANING DATA

Tank Number _____

Volume _____

Tank Type _____

Volume Below Load Line _____

SEDIMENT OIL OR MISCELLANEOUS HYDROCARBON DATA

Sediment Oil from: ☐ Pit ☐ Cellar ☐ Other

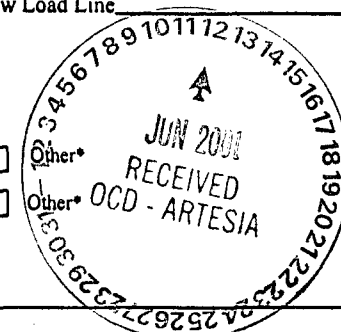
MISCELLANEOUS OIL

Tank Bottoms From: ☐ Pipeline Station ☐ Crude Terminal ☐ Refinery

Catchings From: ☐ Gasoline Plant ☐ Gathering Lines ☒ Salt Water Disposal System

☐ Pipeline Break Oil or Spill

*Other (Explain) _____



VOLUME AND DESTINATION:

Estimated Volume 380 Bbls.

Field test volume of good oil 375.54 Bbls.
(Not required prior to Division approval)

Destination (Name and Location of treating plant or other facility) Jenex operating 11100 S Eunice Highway 18 Hobbs Nm 88241

DESTRUCTION OF SEDIMENT OIL BY:

☐ Burning ☐ Pit Disposal ☐ Use on Roads or firewalls ☐ Other

(Explain) _____

Location of Destruction _____

Justification of Destruction _____

CERTIFICATION: (APPLICATION MAY BE MADE BY EITHER OF THE FOLLOWING)

I hereby certify that the information above is true and complete to the best of my knowledge and belief.

Owner _____

Transporter Jenex operating

By _____

Address P.O. Box 308 Hobbs Nm 88241

Title _____

Signature [Signature]

Date _____

Title Plant Manager

Date 6-4-1

OIL CONSERVATION DIVISION

Approved By P. Nelson

Title Clerk spec

Date 6-29-01

A COPY OF THIS FORM MUST BE ON LOCATION DURING TANK CLEANING, REMOVAL OF SEDIMENT OIL OR MISCELLANEOUS HYDROCARBONS, AND MUST BE PRESENTED WITH TANK BOTTOMS, SEDIMENT OIL OR MISCELLANEOUS HYDROCARBONS AT THE TREATING PLANT TO WHICH IT IS DELIVERED.

DISTRIBUTION BY OCD	
<input checked="" type="checkbox"/>	Santa Fe
<input type="checkbox"/>	File
<input type="checkbox"/>	Operator
<input type="checkbox"/>	Transporter (2)

10953- 186.51
10955- 189.03

District I
1625 N. French Dr., Hobbs, NM 88240
District II
811 South First, Artesia, NM 88210
District III
1000 Rio Brazos Road, Aztec, NM 87410
District IV
2040 South Pacheco, Santa Fe, NM 87505

State of New Mexico
Energy Minerals and Natural Resources

Oil Conservation Division
2040 South Pacheco
Santa Fe, NM 87505

Form C-117 A
Revised March 17, 1999

Submit 5 Copies to
Appropriate District Office

PERMIT NO. A-14002

TANK CLEANING, SEDIMENT OIL REMOVAL, TRANSPORTATION OF MISCELLANEOUS HYDROCARBONS AND DISPOSAL PERMIT

Operator or Owner Dakota Resources Inc. Address 911 N. midk:SS Rd Midland Tx 79701
Lease or Facility Name State DU Location 36-22-27
U.L. - Sec. - Twp. - Rge.

OPERATION TO BE PERFORMED:

☐ Tank Cleaning ☐ Sediment Oil Removal ☒ Transportation of Miscellaneous Hydrocarbons

Operator or Owner Representative authorizing work mike

Date Work to be Performed 6-4-1

TANK CLEANING DATA

Tank Number _____

Volume _____

Tank Type _____

Volume Below Load Line _____

SEDIMENT OIL OR MISCELLANEOUS HYDROCARBON DATA

Sediment Oil from: ☐ Pit ☐ Cellar ☐ Other

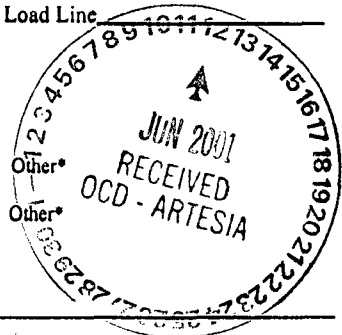
MISCELLANEOUS OIL

Tank Bottoms From: ☐ Pipeline Station ☐ Crude Terminal ☐ Refinery

Catchings From: ☐ Gasoline Plant ☐ Gathering Lines ☒ Salt Water Disposal System

☐ Pipeline Break Oil or Spill

*Other (Explain) _____



VOLUME AND DESTINATION:

Estimated Volume 190 Bbls.

Field test volume of good oil 182.40 Bbls.
(Not required prior to Division approval)

Destination (Name and Location of treating plant or other facility) Jenex Operating 11100 S Eunice

Highway 18 Hobbs Nm 88241

DESTRUCTION OF SEDIMENT OIL BY:

☐ Burning ☐ Pit Disposal ☐ Use on Roads or firewalls ☐ Other

(Explain) _____

Location of Destruction _____

Justification of Destruction _____

CERTIFICATION: (APPLICATION MAY BE MADE BY EITHER OF THE FOLLOWING)

I hereby certify that the information above is true and complete to the best of my knowledge and belief.

Owner _____

Transporter Jenex Operating

By _____

Address P.O. Box 308 Hobbs Nm 88241

Title _____

Signature [Signature]

Date _____

Title Plant Manager Date 6-4-1

OIL CONSERVATION DIVISION

Approved By [Signature] Title Clerk spec. Date 6-29-01

A COPY OF THIS FORM MUST BE ON LOCATION DURING TANK CLEANING, REMOVAL OF SEDIMENT OIL OR MISCELLANEOUS HYDROCARBONS, AND MUST BE PRESENTED WITH TANK BOTTOMS, SEDIMENT OIL OR MISCELLANEOUS HYDROCARBONS AT THE TREATING PLANT TO WHICH IT IS DELIVERED.

DISTRIBUTION BY OCD	
<input checked="" type="checkbox"/>	Santa Fe
<input type="checkbox"/>	File
<input type="checkbox"/>	Operator
<input type="checkbox"/>	Transporter (2)

District I
1625 N. French Dr., Hobbs, NM 88240
District II
811 South First, Artesia, NM 88210
District III
1000 Rio Brazos Road, Aztec, NM 87410
District IV
2040 South Pacheco, Santa Fe, NM 87505

State of New Mexico
Energy Minerals and Natural Resources

Oil Conservation Division
2040 South Pacheco
Santa Fe, NM 87505

Form C-117 A
Revised March 17, 1999

Submit 5 Copies to
Appropriate District Office

PERMIT NO. A-14001

TANK CLEANING, SEDIMENT OIL REMOVAL, TRANSPORTATION OF MISCELLANEOUS HYDROCARBONS AND DISPOSAL PERMIT

Operator or Owner OK Hot Oil Serv. Address Box 146 Loco Hills NM 88255
Lease or Facility Name OK Hot Oil Plant Location 29-17-29
U.L. - Sec. - Twp. - Rge.

OPERATION TO BE PERFORMED:

☐ Tank Cleaning ☐ Sediment Oil Removal ☒ Transportation of Miscellaneous Hydrocarbons

Operator or Owner Representative authorizing work Tracy

Date Work to be Performed 6-23-01

TANK CLEANING DATA Tank Number _____ Volume _____

Tank Type _____

Volume Below Load Line _____

SEDIMENT OIL OR MISCELLANEOUS HYDROCARBON DATA

Sediment Oil from: ☐ Pit ☐ Cellar ☐ Other

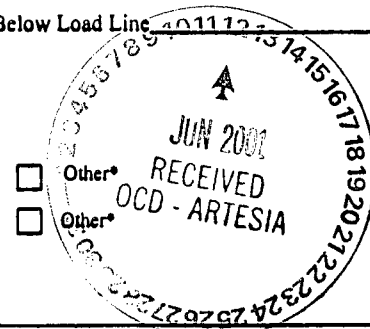
MISCELLANEOUS OIL

Tank Bottoms From: ☐ Pipeline Station ☐ Crude Terminal ☐ Refinery

Catchings From: ☐ Gasoline Plant ☐ Gathering Lines ☐ Salt Water Disposal System

☐ Pipeline Break Oil or Spill

*Other (Explain) _____



VOLUME AND DESTINATION: Estimated Volume 740 Bbls. Field test volume of good oil 757.11 Bbls.
(Not required prior to Division approval)

Destination (Name and Location of treating plant or other facility) Jenex Operating 11100 S Eunice Highway 18 Hobbs NM 88241

DESTRUCTION OF SEDIMENT OIL BY: ☐ Burning ☐ Pit Disposal ☐ Use on Roads or firewalls ☐ Other

(Explain) _____

Location of Destruction _____

Justification of Destruction _____

CERTIFICATION: (APPLICATION MAY BE MADE BY EITHER OF THE FOLLOWING)

I hereby certify that the information above is true and complete to the best of my knowledge and belief.

Owner _____

Transporter Jenex Operating

By _____

Address P.O. Box 308 Hobbs NM 88241

Title _____

Signature [Signature]

Date _____

Title Plant Manager Date 6-1-01

OIL CONSERVATION DIVISION

Approved By [Signature] Title Clerk spec Date 6-29-01

A COPY OF THIS FORM MUST BE ON LOCATION DURING TANK CLEANING, REMOVAL OF SEDIMENT OIL OR MISCELLANEOUS HYDROCARBONS, AND MUST BE PRESENTED WITH TANK BOTTOMS, SEDIMENT OIL OR MISCELLANEOUS HYDROCARBONS AT THE TREATING PLANT TO WHICH IT IS DELIVERED.

DISTRIBUTION BY OCD	
<input checked="" type="checkbox"/>	Santa Fe
<input type="checkbox"/>	File
<input type="checkbox"/>	Operator
<input type="checkbox"/>	Transporter (2)

11303 - 180.34
11033 - 190.41
11304 - 191.03
11034 - 195.33

District I
1625 N. French Dr., Hobbs, NM 88240
District II
811 South First, Artesia, NM 88210
District III
1000 Rio Brazos Road, Aztec, NM 87410
District IV
2040 South Pacheco, Santa Fe, NM 87505

State of New Mexico
Energy Minerals and Natural Resources

Oil Conservation Division
2040 South Pacheco
Santa Fe, NM 87505

Form C-117 A
Revised March 17, 1999

Submit 5 Copies to
Appropriate District Office

PERMIT NO. A-14000

TANK CLEANING, SEDIMENT OIL REMOVAL, TRANSPORTATION OF MISCELLANEOUS HYDROCARBONS AND DISPOSAL PERMIT

Operator or Owner Loco Hills Water Disposal Address Box 68 Loco Hills NM 88255
Lease or Facility Name Loco Hills SWD Location 16-17-30
U.L. - Sec. - Twp. - Rge.

OPERATION TO BE PERFORMED:

☐ Tank Cleaning ☐ Sediment Oil Removal ☒ Transportation of Miscellaneous Hydrocarbons

Operator or Owner Representative authorizing work Dick

Date Work to be Performed 6-1-1

TANK CLEANING DATA

Tank Number _____

Volume _____

Tank Type _____

Volume Below Load Line _____

SEDIMENT OIL OR MISCELLANEOUS HYDROCARBON DATA

Sediment Oil from: ☐ Pit ☐ Cellar ☐ Other

MISCELLANEOUS OIL

Tank Bottoms From: ☐ Pipeline Station ☐ Crude Terminal ☐ Refinery ☐ Other

Catchings From: ☐ Gasoline Plant ☐ Gathering Lines ☒ Salt Water Disposal System ☐ Other

☐ Pipeline Break Oil or Spill

*Other (Explain) _____



VOLUME AND DESTINATION:

Estimated Volume 190 Bbls.

Field test volume of good oil 185.49 Bbls.
(Not required prior to Division approval)

Destination (Name and Location of treating plant or other facility) Jenex Operating 11100 S Eunice Highway 18 Hobbs NM 88241

DESTRUCTION OF SEDIMENT OIL BY:

☐ Burning ☐ Pit Disposal ☐ Use on Roads or firewalls ☐ Other

(Explain) _____

Location of Destruction _____

Justification of Destruction _____

CERTIFICATION: (APPLICATION MAY BE MADE BY EITHER OF THE FOLLOWING)

I hereby certify that the information above is true and complete to the best of my knowledge and belief.

Owner _____

Transporter Jenex Operating

By _____

Address P.O. Box 308 Hobbs NM 88241

Title _____

Signature [Signature]

Date _____

Title Plant Manager Date 6-1-1

OIL CONSERVATION DIVISION

Approved By [Signature] Title Clerk spc Date 6-29-01

A COPY OF THIS FORM MUST BE ON LOCATION DURING TANK CLEANING, REMOVAL OF SEDIMENT OIL OR MISCELLANEOUS HYDROCARBONS, AND MUST BE PRESENTED WITH TANK BOTTOMS, SEDIMENT OIL OR MISCELLANEOUS HYDROCARBONS AT THE TREATING PLANT TO WHICH IT IS DELIVERED.

DISTRIBUTION BY OCD	
<input checked="" type="checkbox"/>	Santa Fe
<input type="checkbox"/>	File
<input type="checkbox"/>	Operator
<input type="checkbox"/>	Transporter (2)

District I
1625 N. French Dr., Hobbs, NM 88240
District II
811 South First, Artesia, NM 88210
District III
1000 Rio Brazos Road, Aztec, NM 87410
District IV
2040 South Pacheco, Santa Fe, NM 87505

State of New Mexico
Energy Minerals and Natural Resources

Oil Conservation Division
2040 South Pacheco
Santa Fe, NM 87505

Form C-117 A
Revised March 17, 1999

Submit 3 Copies to
Appropriate District Office

PERMIT NO. A-13099

TANK CLEANING, SEDIMENT OIL REMOVAL, TRANSPORTATION OF MISCELLANEOUS HYDROCARBONS AND DISPOSAL PERMIT

Operator or Owner Dakota Resources Address 911 N. Midkiff Rd Midland Tx 79701
Lease or Facility Name Big Eddy 100 SWD Location 8-21-28
U.L. - Sec. - Twp. - Rge.

OPERATION TO BE PERFORMED:

☐ Tank Cleaning ☐ Sediment Oil Removal ☒ Transportation of Miscellaneous Hydrocarbons

Operator or Owner Representative authorizing work mike

Date Work to be Performed 6-1-1

TANK CLEANING DATA

Tank Number _____

Volume _____

Tank Type _____

Volume Below Load Line _____

SEDIMENT OIL OR MISCELLANEOUS HYDROCARBON DATA

Sediment Oil from: ☐ Pit ☐ Cellar ☐ Other

MISCELLANEOUS OIL

Tank Bottoms From: ☐ Pipeline Station ☐ Crude Terminal ☐ Refinery

Catchings From: ☐ Gasoline Plant ☐ Gathering Lines ☒ Salt Water Disposal System

☐ Pipeline Break Oil or Spill

*Other (Explain) _____

VOLUME AND DESTINATION:

Estimated Volume 180 Bbls.

Field test volume of good oil 191.31 Bbls.
(Not required prior to Division approval)

Destination (Name and Location of treating plant or other facility) Tenex Operating 11100 S Funiex Highway Hobbs Nm 88241

DESTRUCTION OF SEDIMENT OIL BY:

☐ Burning ☐ Pit Disposal ☐ Use on Roads or firewalls ☐ Other

(Explain) _____

Location of Destruction _____

Justification of Destruction _____

CERTIFICATION: (APPLICATION MAY BE MADE BY EITHER OF THE FOLLOWING)

I hereby certify that the information above is true and complete to the best of my knowledge and belief.

Owner _____

Transporter Tenex Operating

By _____

Address P.O. Box 308 Hobbs Nm 88241

Title _____

Signature [Signature]

Date _____


Title Plant Manager Date 6-1-1

OIL CONSERVATION DIVISION

Approved By [Signature] Title Clerk spec. Date 6-29-01

A COPY OF THIS FORM MUST BE ON LOCATION DURING TANK CLEANING, REMOVAL OF SEDIMENT OIL OR MISCELLANEOUS HYDROCARBONS, AND MUST BE PRESENTED WITH TANK BOTTOMS, SEDIMENT OIL OR MISCELLANEOUS HYDROCARBONS AT THE TREATING PLANT TO WHICH IT IS DELIVERED.

DISTRIBUTION BY OCD	
<input checked="" type="checkbox"/>	Santa Fe
<input type="checkbox"/>	File
<input type="checkbox"/>	Operator
<input type="checkbox"/>	Transporter (2)



District I
1625 N. French Dr., Hobbs, NM 88240
District II
811 South First, Artesia, NM 88210
District III
1000 Rio Brazos Road, Aztec, NM 87410
District IV
2040 South Pacheco, Santa Fe, NM 87505

State of New Mexico
Energy Minerals and Natural Resources

Oil Conservation Division
2040 South Pacheco
Santa Fe, NM 87505

Form C-117 A
Revised March 17, 1999

Submit 5 Copies to
Appropriate District Office

PERMIT NO. A-13097

TANK CLEANING, SEDIMENT OIL REMOVAL, TRANSPORTATION OF MISCELLANEOUS HYDROCARBONS AND DISPOSAL PERMIT

Operator or Owner Loco Hills SWD Address Box 68 Hobbs NM 88255
Lease or Facility Name Loco Hills SWD Location 16-17-30
U.L. - Sec. - Twp. - Rge.

OPERATION TO BE PERFORMED:

☐ Tank Cleaning ☐ Sediment Oil Removal ☒ Transportation of Miscellaneous Hydrocarbons

Operator or Owner Representative authorizing work Dick

Date Work to be Performed 5-29-01

TANK CLEANING DATA Tank Number _____ Volume _____

Tank Type _____ Volume Below Load Line _____
SEDIMENT OIL OR MISCELLANEOUS HYDROCARBON DATA

Sediment Oil from: ☐ Pit ☐ Cellar ☐ Other

MISCELLANEOUS OIL

Tank Bottoms From: ☐ Pipeline Station ☐ Crude Terminal ☐ Refinery ☐ Other*

Catchings From: ☐ Gasoline Plant ☐ Gathering Lines ☐ Salt Water Disposal System ☐ Other*

☐ Pipeline Break Oil or Spill

*Other (Explain) _____

VOLUME AND DESTINATION: Estimated Volume 380 Bbls. Field test volume of good oil 365.73 Bbls.
(Not required prior to Division approval)

Destination (Name and Location of treating plant or other facility) Jenex Operating 11100 S Eunice Highway 18 Hobbs NM 88241

DESTRUCTION OF SEDIMENT OIL BY: ☐ Burning ☐ Pit Disposal ☐ Use on Roads or firewalls ☐ Other

(Explain) _____

Location of Destruction _____

Justification of Destruction _____

CERTIFICATION: (APPLICATION MAY BE MADE BY EITHER OF THE FOLLOWING)

I hereby certify that the information above is true and complete to the best of my knowledge and belief.

Owner _____

Transporter Jenex Operating

By _____

Address P.O. Box 308 Hobbs NM 88241

Title _____

Signature [Signature]

Date _____

Title Plant Manager Date 5-29-01

OIL CONSERVATION DIVISION

Approved By [Signature] Title Clerk spec. Date 6-29-01

A COPY OF THIS FORM MUST BE ON LOCATION DURING TANK CLEANING, REMOVAL OF SEDIMENT OIL OR MISCELLANEOUS HYDROCARBONS, AND MUST BE PRESENTED WITH TANK BOTTOMS, SEDIMENT OIL OR MISCELLANEOUS HYDROCARBONS AT THE TREATING PLANT TO WHICH IT IS DELIVERED.

DISTRIBUTION BY OCD	
<input checked="" type="checkbox"/>	Santa Fe
<input type="checkbox"/>	File
<input type="checkbox"/>	Operator
<input type="checkbox"/>	Transporter (2)



11168 - 188.14
11031 - 177.59

District I
1625 N. French Dr., Hobbs, NM 88240
District II
811 South First, Artesia, NM 88210
District III
1000 Rio Brazos Road, Aztec, NM 87410
District IV
2040 South Pacheco, Santa Fe, NM 87505

State of New Mexico
Energy Minerals and Natural Resources

Oil Conservation Division
2040 South Pacheco
Santa Fe, NM 87505

Form C-117 A
Revised March 17, 1999

Submit 5 Copies to
Appropriate District Office

PERMIT NO. A-13090

TANK CLEANING, SEDIMENT OIL REMOVAL, TRANSPORTATION OF MISCELLANEOUS HYDROCARBONS AND DISPOSAL PERMIT

Operator or Owner Loco Hills SWD Address Box 68 Loco Hills NM 88255
Lease or Facility Name Loco Hills SWD Location 16-17-30
U.L. - Sec. - Twp. - Rge.

OPERATION TO BE PERFORMED:

☐ Tank Cleaning ☐ Sediment Oil Removal ☒ Transportation of Miscellaneous Hydrocarbons

Operator or Owner Representative authorizing work Dick

Date Work to be Performed 5-23-01

TANK CLEANING DATA

Tank Number _____

Volume _____

Tank Type _____

Volume Below Load Line _____

SEDIMENT OIL OR MISCELLANEOUS HYDROCARBON DATA

Sediment Oil from: ☐ Pit ☐ Cellar ☐ Other

MISCELLANEOUS OIL

Tank Bottoms From: ☐ Pipeline Station ☐ Crude Terminal ☐ Refinery ☐ Other

Catchings From: ☐ Gasoline Plant ☐ Gathering Lines ☒ Salt Water Disposal System ☐ Other

☐ Pipeline Break Oil or Spill

*Other (Explain) _____

VOLUME AND DESTINATION:

Estimated Volume 190 Bbls.

Field test volume of good oil 186.68 Bbls.
(Not required prior to Division approval)

Destination (Name and Location of treating plant or other facility) Tenex Operating 11100 S Eunice Highway
18 Hobbs NM 88241

DESTRUCTION OF SEDIMENT OIL BY:

☐ Burning ☐ Pit Disposal ☐ Use on Roads or firewalls ☐ Other

(Explain) _____

Location of Destruction _____

Justification of Destruction _____

CERTIFICATION: (APPLICATION MAY BE MADE BY EITHER OF THE FOLLOWING)

I hereby certify that the information above is true and complete to the best of my knowledge and belief.

Owner _____

Transporter Tenex Operating

By _____

Address P.O. Box 308 Hobbs NM 88241

Title _____

Signature [Signature]

Date _____

Title Plant Manager Date 5-22-01

OIL CONSERVATION DIVISION

Approved By [Signature]

Title Clerk spec.

Date 6-4-01

A COPY OF THIS FORM MUST BE ON LOCATION DURING TANK CLEANING, REMOVAL OF SEDIMENT OIL OR MISCELLANEOUS HYDROCARBONS, AND MUST BE PRESENTED WITH TANK BOTTOMS, SEDIMENT OIL OR MISCELLANEOUS HYDROCARBONS AT THE TREATING PLANT TO WHICH IT IS DELIVERED.

DISTRIBUTION BY OCD	
<input checked="" type="checkbox"/>	Santa Fe
<input type="checkbox"/>	File
<input type="checkbox"/>	Operator
<input type="checkbox"/>	Transporter (2)

District I
1625 N. French Dr., Hobbs, NM 88240
District II
811 South First, Artesia, NM 88210
District III
1000 Rio Brazos Road, Aztec, NM 87410
District IV
2040 South Pacheco, Santa Fe, NM 87505

State of New Mexico
Energy Minerals and Natural Resources

Oil Conservation Division
2040 South Pacheco
Santa Fe, NM 87505

Form C-117 A
Revised March 17, 1999

Submit 5 Copies to
Appropriate District Office

PERMIT NO. A-13086

TANK CLEANING, SEDIMENT OIL REMOVAL, TRANSPORTATION OF MISCELLANEOUS HYDROCARBONS AND DISPOSAL PERMIT

Operator or Owner OK Hot Oil Services Address Box 146 Loco Hills Nm 88255
Lease or Facility Name OK Hot oil plant Location 29-17-29
U.L. - Sec. - Twp. - Rge.

OPERATION TO BE PERFORMED:

☐ Tank Cleaning ☐ Sediment Oil Removal ☒ Transportation of Miscellaneous Hydrocarbons

Operator or Owner Representative authorizing work Tracy

Date Work to be Performed 5-22-1

TANK CLEANING DATA

Tank Number _____

Volume _____

Tank Type _____

Volume Below Load Line _____

SEDIMENT OIL OR MISCELLANEOUS HYDROCARBON DATA

Sediment Oil from: ☐ Pit ☐ Cellar ☐ Other

MISCELLANEOUS OIL

Tank Bottoms From: ☐ Pipeline Station ☐ Crude Terminal ☐ Refinery ☐ Other

Catchings From: ☐ Gasoline Plant ☐ Gathering Lines ☐ Salt Water Disposal System ☐ Other

☐ Pipeline Break Oil or Spill

*Other (Explain) _____

VOLUME AND DESTINATION:

Estimated Volume 740 Bbls.

Field test volume of good oil 550.10 Bbls.
(Not required prior to Division approval)

Destination (Name and Location of treating plant or other facility) Jenex Operating 11100 S Eunice Highway
18 Hobbs Nm 88241

DESTRUCTION OF SEDIMENT OIL BY:

☐ Burning ☐ Pit Disposal ☐ Use on Roads or firewalls ☐ Other

(Explain) _____

Location of Destruction _____

Justification of Destruction _____

CERTIFICATION: (APPLICATION MAY BE MADE BY EITHER OF THE FOLLOWING)

I hereby certify that the information above is true and complete to the best of my knowledge and belief.

Owner _____

Transporter Jenex Operating

By _____

Address P.O. Box 308 Hobbs Nm 88241

Title _____

Signature [Signature]

Date _____

Title Plant Manager

Date 5-22-1

OIL CONSERVATION DIVISION

Approved By [Signature]

Title Clerk spec.

Date 6-4-01

DISTRIBUTION BY OCD

<input checked="" type="checkbox"/>	Santa Fe
<input type="checkbox"/>	File
<input type="checkbox"/>	Operator
<input type="checkbox"/>	Transporter (2)

A COPY OF THIS FORM MUST BE ON LOCATION DURING TANK CLEANING, REMOVAL OF SEDIMENT OIL OR MISCELLANEOUS HYDROCARBONS, AND MUST BE PRESENTED WITH TANK BOTTOMS, SEDIMENT OIL OR MISCELLANEOUS HYDROCARBONS AT THE TREATING PLANT TO WHICH IT IS DELIVERED.

182.48
187.33
180.29

District I
1625 N. French Dr., Hobbs, NM 88240
District II
811 South First, Artesia, NM 88210
District III
1000 Rio Brazos Road, Aztec, NM 87410
District IV
2040 South Pacheco, Santa Fe, NM 87505

State of New Mexico
Energy Minerals and Natural Resources

Oil Conservation Division
2040 South Pacheco
Santa Fe, NM 87505

Form C-117 A
Revised March 17, 1999

Submit 5 Copies to
Appropriate District Office

PERMIT NO. A-13085

TANK CLEANING, SEDIMENT OIL REMOVAL, TRANSPORTATION OF MISCELLANEOUS HYDROCARBONS AND DISPOSAL PERMIT

Operator or Owner Dakota Resources Address 911 N. Midkiss Rd Middle Tx 79701
Lease or Facility Name State DU Location 36-22-27
U.L. - Sec. - Twp. - Rge.

OPERATION TO BE PERFORMED:

☐ Tank Cleaning ☐ Sediment Oil Removal ☒ Transportation of Miscellaneous Hydrocarbons

Operator or Owner Representative authorizing work mike

Date Work to be Performed 5-21-1

TANK CLEANING DATA

Tank Number _____

Volume _____

Tank Type _____

Volume Below Load Line _____

SEDIMENT OIL OR MISCELLANEOUS HYDROCARBON DATA

Sediment Oil from: ☐ Pit ☐ Cellar ☐ Other

MISCELLANEOUS OIL

Tank Bottoms From: ☐ Pipeline Station ☐ Crude Terminal ☐ Refinery ☐ Other*

Catchings From: ☐ Gasoline Plant ☐ Gathering Lines ☒ Salt Water Disposal System ☐ Other*

☐ Pipeline Break Oil or Spill

*Other (Explain) _____

VOLUME AND DESTINATION:

Estimated Volume 190 Bbls.

Field test volume of good oil 179.06 Bbls.
(Not required prior to Division approval)

Destination (Name and Location of treating plant or other facility) Jenex Operating 11100 S Eunice Highway
18 Hobbs Nm 88241

DESTRUCTION OF SEDIMENT OIL BY:

☐ Burning ☐ Pit Disposal ☐ Use on Roads or firewalls ☐ Other

(Explain) _____

Location of Destruction _____

Justification of Destruction _____

CERTIFICATION: (APPLICATION MAY BE MADE BY EITHER OF THE FOLLOWING)

I hereby certify that the information above is true and complete to the best of my knowledge and belief.

Owner _____

Transporter Jenex Operating

By _____

Address P.O. Box 308 Hobbs Nm 88241

Title _____

Signature [Signature]

Date _____

Title Plant Manager Date 5-21-1

OIL CONSERVATION DIVISION

Approved By [Signature] Title Clerk Spec Date 6-4-01

A COPY OF THIS FORM MUST BE ON LOCATION DURING TANK CLEANING, REMOVAL OF SEDIMENT OIL OR MISCELLANEOUS HYDROCARBONS, AND MUST BE PRESENTED WITH TANK BOTTOMS, SEDIMENT OIL OR MISCELLANEOUS HYDROCARBONS AT THE TREATING PLANT TO WHICH IT IS DELIVERED.

DISTRIBUTION BY OCD	
<input checked="" type="checkbox"/>	Santa Fe
<input type="checkbox"/>	File
<input type="checkbox"/>	Operator
<input type="checkbox"/>	Transporter (2)

District I
1625 N. French Dr., Hobbs, NM 88240
District II
811 South First, Artesia, NM 88210
District III
1000 Rio Brazos Road, Aztec, NM 87410
District IV
2040 South Pacheco, Santa Fe, NM 87505

State of New Mexico
Energy Minerals and Natural Resources

Oil Conservation Division
2040 South Pacheco
Santa Fe, NM 87505

Form C-117 A
Revised March 17, 1999

Submit 5 Copies to
Appropriate District Office

PERMIT NO. H-23788

TANK CLEANING, SEDIMENT OIL REMOVAL, TRANSPORTATION OF MISCELLANEOUS HYDROCARBONS AND DISPOSAL PERMIT

Operator or Owner Rice Operating Address 122 W Taylor Hobbs NM 88240
Lease or Facility Name Justice H-2 Location 2-26-37
U.L. - Sec. - Twp. - Rge.

OPERATION TO BE PERFORMED:

☐ Tank Cleaning ☐ Sediment Oil Removal ☒ Transportation of Miscellaneous Hydrocarbons

Operator or Owner Representative authorizing work Jon

Date Work to be Performed 6-22-1

TANK CLEANING DATA Tank Number _____ Volume _____

Tank Type _____ Volume Below Load Line _____

SEDIMENT OIL OR MISCELLANEOUS HYDROCARBON DATA

Sediment Oil from: ☐ Pit ☐ Cellar ☐ Other

MISCELLANEOUS OIL

Tank Bottoms From: ☐ Pipeline Station ☐ Crude Terminal ☐ Refinery ☐ Other*

Catchings From: ☐ Gasoline Plant ☐ Gathering Lines ☒ Salt Water Disposal System ☐ Other*

☐ Pipeline Break Oil or Spill

*Other (Explain) _____

VOLUME AND DESTINATION: Estimated Volume 100 Bbls. Field test volume of good oil 70.85 Bbls.
(Not required prior to Division approval)

Destination (Name and Location of treating plant or other facility) Jenex Operating 11100 S Eunice Highway 18
P O Box 308 Hobbs NM 88241

DESTRUCTION OF SEDIMENT OIL BY: ☐ Burning ☐ Pit Disposal ☐ Use on Roads or firewalls ☐ Other

(Explain) _____

Location of Destruction _____

Justification of Destruction _____

CERTIFICATION: (APPLICATION MAY BE MADE BY EITHER OF THE FOLLOWING)

I hereby certify that the information above is true and complete to the best of my knowledge and belief.

Owner _____

Transporter Jenex Operating

By _____

Address P O Box 308 Hobbs NM 88241

Title _____

Signature [Signature]

Date _____

Title Plant Manager Date 6-21-1

OIL CONSERVATION DIVISION

Approved By Maria Peterson Title CLERK SPECIALIST Date _____

JUN 27 2001

A COPY OF THIS FORM MUST BE ON LOCATION DURING TANK CLEANING, REMOVAL OF SEDIMENT OIL OR MISCELLANEOUS HYDROCARBONS, AND MUST BE PRESENTED WITH TANK BOTTOMS, SEDIMENT OIL OR MISCELLANEOUS HYDROCARBONS AT THE TREATING PLANT TO WHICH IT IS DELIVERED.

DISTRIBUTION BY OCD	
	Santa Fe
	File
	Operator
	Transporter (2)



District I
1625 N. French Dr., Hobbs, NM 88240
District II
811 South First, Artesia, NM 88210
District III
1000 Rio Brazos Road, Aztec, NM 87410
District IV
2040 South Pacheco, Santa Fe, NM 87505

State of New Mexico
Energy Minerals and Natural Resources

Oil Conservation Division
2040 South Pacheco
Santa Fe, NM 87505

Form C-117 A
Revised March 17, 1999

Submit 5 Copies to
Appropriate District Office

PERMIT NO. H-23787

TANK CLEANING, SEDIMENT OIL REMOVAL, TRANSPORTATION OF MISCELLANEOUS HYDROCARBONS AND DISPOSAL PERMIT

Operator or Owner Hem Disposal Address Box 1544 Lovington NM 88260
Lease or Facility Name Magnes Graham Location 9-15-36
U.L. - Sec. - Twp. - Rge.

OPERATION TO BE PERFORMED:

☐ Tank Cleaning ☐ Sediment Oil Removal ☒ Transportation of Miscellaneous Hydrocarbons

Operator or Owner Representative authorizing work Don

Date Work to be Performed 8-21-1

TANK CLEANING DATA Tank Number _____ Volume _____

Tank Type _____ Volume Below Load Line _____

SEDIMENT OIL OR MISCELLANEOUS HYDROCARBON DATA

Sediment Oil from: ☐ Pit ☐ Cellar ☐ Other

MISCELLANEOUS OIL

Tank Bottoms From: ☐ Pipeline Station ☐ Crude Terminal ☐ Refinery ☐ Other*

Catchings From: ☐ Gasoline Plant ☐ Gathering Lines ☒ Salt Water Disposal System ☐ Other*

☐ Pipeline Break Oil or Spill

*Other (Explain) _____

VOLUME AND DESTINATION: Estimated Volume 300 Bbls. Field test volume of good oil 288.42 Bbls.
(Not required prior to Division approval)

Destination (Name and Location of treating plant or other facility) Jenex Operating 11100 S Eunice Highway 18

P O Box 308 Hobbs NM 88241

DESTRUCTION OF SEDIMENT OIL BY: ☐ Burning ☐ Pit Disposal ☐ Use on Roads or firewalls ☐ Other

(Explain) _____

Location of Destruction _____

Justification of Destruction _____

CERTIFICATION: (APPLICATION MAY BE MADE BY EITHER OF THE FOLLOWING)

I hereby certify that the information above is true and complete to the best of my knowledge and belief.

Owner _____

Transporter Jenex Operating

By _____

Address P O Box 308 Hobbs NM 88241

Title _____

Signature [Signature]

Date _____


Title Plant Manager Date 8-21-1

OIL CONSERVATION DIVISION

Approved By Marie Peterson Title CLERK SPECIALIST Date JUN 27 2001

A COPY OF THIS FORM MUST BE ON LOCATION DURING TANK CLEANING, REMOVAL OF SEDIMENT OIL OR MISCELLANEOUS HYDROCARBONS, AND MUST BE PRESENTED WITH TANK BOTTOMS, SEDIMENT OIL OR MISCELLANEOUS HYDROCARBONS AT THE TREATING PLANT TO WHICH IT IS DELIVERED.

DISTRIBUTION BY OCD	
	Santa Fe
	File
	Operator
	Transporter (2)



District I
1625 N. French Dr., Hobbs, NM 88240
District II
811 South First, Artesia, NM 88210
District III
1000 Rio Brazos Road, Aztec, NM 87410
District IV
2040 South Pacheco, Santa Fe, NM 87505

State of New Mexico
Energy Minerals and Natural Resources

Oil Conservation Division
2040 South Pacheco
Santa Fe, NM 87505

Form C-117 A
Revised March 17, 1999

Submit 5 Copies to
Appropriate District Office

PERMIT NO. H-23786

TANK CLEANING, SEDIMENT OIL REMOVAL, TRANSPORTATION OF MISCELLANEOUS HYDROCARBONS AND DISPOSAL PERMIT

Operator or Owner Sundance Services Address P.O. Box 1737 Eunice NM 88231
Lease or Facility Name Prabo Facility Location 29-21-38
U.L. - Sec. - Twp. - Rge.

OPERATION TO BE PERFORMED:

☐ Tank Cleaning ☐ Sediment Oil Removal ☒ Transportation of Miscellaneous Hydrocarbons

Operator or Owner Representative authorizing work Kelly

Date Work to be Performed 6-20-1

TANK CLEANING DATA Tank Number _____ Volume _____

Tank Type _____ Volume Below Load Line _____

SEDIMENT OIL OR MISCELLANEOUS HYDROCARBON DATA

Sediment Oil from: ☐ Pit ☐ Cellar ☐ Other

MISCELLANEOUS OIL

Tank Bottoms From: ☐ Pipeline Station ☐ Crude Terminal ☐ Refinery ☐ Other*

Catchings From: ☐ Gasoline Plant ☐ Gathering Lines ☒ Salt Water Disposal System ☐ Other*
☐ Pipeline Break Oil or Spill

*Other (Explain) _____

VOLUME AND DESTINATION: Estimated Volume 190 Bbls. Field test volume of good oil 140.90 Bbls.
(Not required prior to Division approval)

Destination (Name and Location of treating plant or other facility) Jenex Operating 11100 S Eunice Highway 18
P O Box 308 Hobbs NM 88241

DESTRUCTION OF SEDIMENT OIL BY: ☐ Burning ☐ Pit Disposal ☐ Use on Roads or firewalls ☐ Other

(Explain) _____

Location of Destruction _____

Justification of Destruction _____

CERTIFICATION: (APPLICATION MAY BE MADE BY EITHER OF THE FOLLOWING)

I hereby certify that the information above is true and complete to the best of my knowledge and belief.

Owner _____

Transporter Jenex Operating

By _____

Address P O Box 308 Hobbs NM 88241

Title _____

Signature [Signature]

Date _____


Title Plant Manager Date 6-20-1

OIL CONSERVATION DIVISION

Approved By Marie Peterson Title CLERK SPECIALIST Date JUN 27 2001

A COPY OF THIS FORM MUST BE ON LOCATION DURING TANK CLEANING, REMOVAL OF SEDIMENT OIL OR MISCELLANEOUS HYDROCARBONS, AND MUST BE PRESENTED WITH TANK BOTTOMS, SEDIMENT OIL OR MISCELLANEOUS HYDROCARBONS AT THE TREATING PLANT TO WHICH IT IS DELIVERED.

DISTRIBUTION BY OCD	
	Santa Fe
	File
	Operator
	Transporter (2)



District I
1625 N. French Dr., Hobbs, NM 88240
District II
811 South First, Artesia, NM 88210
District III
1000 Rio Brazos Road, Aztec, NM 87410
District IV
2040 South Pacheco, Santa Fe, NM 87505

State of New Mexico
Energy Minerals and Natural Resources

Oil Conservation Division
2040 South Pacheco
Santa Fe, NM 87505

Form C-117 A
Revised March 17, 1999

Submit 5 Copies to
Appropriate District Office

PERMIT NO. H-23285

TANK CLEANING, SEDIMENT OIL REMOVAL, TRANSPORTATION OF MISCELLANEOUS HYDROCARBONS AND DISPOSAL PERMIT

Operator or Owner Gandy Corp Address Box 827 Tatum NM 88247
Lease or Facility Name Gandy plant Location 11-10-35
U.L. - Sec. - Twp. - Rge.

OPERATION TO BE PERFORMED:

☐ Tank Cleaning ☐ Sediment Oil Removal ☒ Transportation of Miscellaneous Hydrocarbons

Operator or Owner Representative authorizing work Lewis

Date Work to be Performed 6-20 through 24-1

TANK CLEANING DATA Tank Number _____ Volume _____

Tank Type _____ Volume Below Load Line _____

SEDIMENT OIL OR MISCELLANEOUS HYDROCARBON DATA

Sediment Oil from: ☐ Pit ☐ Cellar ☐ Other

MISCELLANEOUS OIL

Tank Bottoms From: ☐ Pipeline Station ☐ Crude Terminal ☐ Refinery ☐ Other*

Catchings From: ☐ Gasoline Plant ☐ Gathering Lines ☒ Salt Water Disposal System ☐ Other*

☐ Pipeline Break Oil or Spill

*Other (Explain) _____

VOLUME AND DESTINATION: Estimated Volume 1330 Bbls. Field test volume of good oil 1336.07 Bbls.
(Not required prior to Division approval)

Destination (Name and Location of treating plant or other facility) Jenex Operating 11100 S Eunice Highway 18
P O Box 308 Hobbs NM 88241

DESTRUCTION OF SEDIMENT OIL BY: ☐ Burning ☐ Pit Disposal ☐ Use on Roads or firewalls ☐ Other

(Explain) _____

Location of Destruction _____

Justification of Destruction _____

CERTIFICATION: (APPLICATION MAY BE MADE BY EITHER OF THE FOLLOWING)

I hereby certify that the information above is true and complete to the best of my knowledge and belief.

Owner _____

Transporter Jenex Operating

By _____

Address P O Box 308 Hobbs NM 88241

Title _____

Signature [Signature]

Date _____

Title Plant Manager

Date 6-19-1

OIL CONSERVATION DIVISION

Approved By Marie Peterson Title CLERK SPECIALIST

Date _____

JUN 27 2001

A COPY OF THIS FORM MUST BE ON LOCATION DURING TANK CLEANING, REMOVAL OF SEDIMENT OIL OR MISCELLANEOUS HYDROCARBONS, AND MUST BE PRESENTED WITH TANK BOTTOMS, SEDIMENT OIL OR MISCELLANEOUS HYDROCARBONS AT THE TREATING PLANT TO WHICH IT IS DELIVERED.

DISTRIBUTION BY OCD	
	Santa Fe
	File
	Operator
	Transporter (2)

11048-188.80
11047-188.04
10970-190.87
11306-195.49
11307-190.44
11049-189.35
10973-193.08



District I
1625 N. French Dr., Hobbs, NM 88240
District II
811 South First, Artesia, NM 88210
District III
1000 Rio Brazos Road, Aztec, NM 87410
District IV
2040 South Pacheco, Santa Fe, NM 87505

State of New Mexico
Energy Minerals and Natural Resources

Oil Conservation Division
2040 South Pacheco
Santa Fe, NM 87505

Form C-117 A
Revised March 17, 1999

Submit 5 Copies to
Appropriate District Office

PERMIT NO. H-23784

TANK CLEANING, SEDIMENT OIL REMOVAL, TRANSPORTATION OF MISCELLANEOUS HYDROCARBONS AND DISPOSAL PERMIT

Operator or Owner Basin Alliance Corp Address Box 1378 Hobbs NM 88241
Lease or Facility Name A. J. State #1 SWD Location 33-18-36
U.L. - Sec. - Twp. - Rge.

OPERATION TO BE PERFORMED:

☐ Tank Cleaning ☐ Sediment Oil Removal ☒ Transportation of Miscellaneous Hydrocarbons

Operator or Owner Representative authorizing work Hugo

Date Work to be Performed 6-20-1

TANK CLEANING DATA Tank Number _____ Volume _____

Tank Type _____ Volume Below Load Line _____

SEDIMENT OIL OR MISCELLANEOUS HYDROCARBON DATA

Sediment Oil from: ☐ Pit ☐ Cellar ☐ Other

MISCELLANEOUS OIL

Tank Bottoms From: ☐ Pipeline Station ☐ Crude Terminal ☐ Refinery ☐ Other*

Catchings From: ☐ Gasoline Plant ☐ Gathering Lines ☒ Salt Water Disposal System ☐ Other*

☐ Pipeline Break Oil or Spill

*Other (Explain) _____

VOLUME AND DESTINATION: Estimated Volume 360 Bbls. Field test volume of good oil 318.56 Bbls.
(Not required prior to Division approval)

Destination (Name and Location of treating plant or other facility) Jenex Operating 11100 S Eunice Highway 18
P O Box 308 Hobbs NM 88241

DESTRUCTION OF SEDIMENT OIL BY: ☐ Burning ☐ Pit Disposal ☐ Use on Roads or firewalls ☐ Other

(Explain) _____

Location of Destruction _____

Justification of Destruction _____

CERTIFICATION: (APPLICATION MAY BE MADE BY EITHER OF THE FOLLOWING)

I hereby certify that the information above is true and complete to the best of my knowledge and belief.

Owner _____

Transporter Jenex Operating

By _____

Address P O Box 308 Hobbs NM 88241

Title _____

Signature [Signature]

Date _____

Title Plant Manager Date 6-19-1

OIL CONSERVATION DIVISION


Approved By Mavis Peterson Title CLERK SPECIALIST Date _____

JUN 27 2001

A COPY OF THIS FORM MUST BE ON LOCATION DURING TANK CLEANING, REMOVAL OF SEDIMENT OIL OR MISCELLANEOUS HYDROCARBONS, AND MUST BE PRESENTED WITH TANK BOTTOMS, SEDIMENT OIL OR MISCELLANEOUS HYDROCARBONS AT THE TREATING PLANT TO WHICH IT IS DELIVERED.

DISTRIBUTION BY OCD	
	Santa Fe
	File
	Operator
	Transporter (2)

11022 - 148.16
11379 - ~~154.11~~
170.40



District I
1625 N. French Dr., Hobbs, NM 88240
District II
811 South First, Artesia, NM 88210
District III
1000 Rio Brazos Road, Aztec, NM 87410
District IV
2040 South Pacheco, Santa Fe, NM 87505

State of New Mexico
Energy Minerals and Natural Resources

Oil Conservation Division
2040 South Pacheco
Santa Fe, NM 87505

Form C-117 A
Revised March 17, 1999

Submit 5 Copies to
Appropriate District Office

PERMIT NO. H-23781

TANK CLEANING, SEDIMENT OIL REMOVAL, TRANSPORTATION OF MISCELLANEOUS HYDROCARBONS AND DISPOSAL PERMIT

Operator or Owner Rice Operating Address 122 W. Taylor Hobbs NM 88240
Lease or Facility Name Justice B-12 Location 12-25-37
U.L. - Sec. - Twp. - Rge.

OPERATION TO BE PERFORMED:

☐ Tank Cleaning ☐ Sediment Oil Removal ☒ Transportation of Miscellaneous Hydrocarbons

Operator or Owner Representative authorizing work JON

Date Work to be Performed 6-19-01

TANK CLEANING DATA Tank Number _____ Volume _____

Tank Type _____ Volume Below Load Line _____

SEDIMENT OIL OR MISCELLANEOUS HYDROCARBON DATA

Sediment Oil from: ☐ Pit ☐ Cellar ☐ Other

MISCELLANEOUS OIL

Tank Bottoms From: ☐ Pipeline Station ☐ Crude Terminal ☐ Refinery ☐ Other*

Catchings From: ☐ Gasoline Plant ☐ Gathering Lines ☒ Salt Water Disposal System ☐ Other*

☐ Pipeline Break Oil or Spill

*Other (Explain) _____

VOLUME AND DESTINATION: Estimated Volume 100 Bbls. Field test volume of good oil 37.50 Bbls.
(Not required prior to Division approval)

Destination (Name and Location of treating plant or other facility) Jenex Operating 11100 S Eunice Highway 18
P O Box 308 Hobbs NM 88241

DESTRUCTION OF SEDIMENT OIL BY: ☐ Burning ☐ Pit Disposal ☐ Use on Roads or firewalls ☐ Other

(Explain) _____

Location of Destruction _____

Justification of Destruction _____

CERTIFICATION: (APPLICATION MAY BE MADE BY EITHER OF THE FOLLOWING)

I hereby certify that the information above is true and complete to the best of my knowledge and belief.

Owner _____

Transporter Jenex Operating

By _____

Address P O Box 308 Hobbs NM 88241

Title _____

Signature [Signature]

Date _____

Title Plant Manager

Date 6-19-01


OIL CONSERVATION DIVISION

Approved By Mary Peterson Title CLERK SPECIALIST Date JUN 27 2001

A COPY OF THIS FORM MUST BE ON LOCATION DURING TANK CLEANING, REMOVAL OF SEDIMENT OIL OR MISCELLANEOUS HYDROCARBONS, AND MUST BE PRESENTED WITH TANK BOTTOMS, SEDIMENT OIL OR MISCELLANEOUS HYDROCARBONS AT THE TREATING PLANT TO WHICH IT IS DELIVERED.

DISTRIBUTION BY OCD

	Santa Fe
	File
	Operator
	Transporter (2)



District I
1625 N. French Dr., Hobbs, NM 88240
District II
811 South First, Artesia, NM 88210
District III
1000 Rio Brazos Road, Aztec, NM 87410
District IV
2040 South Pacheco, Santa Fe, NM 87505

State of New Mexico
Energy Minerals and Natural Resources

Oil Conservation Division
2040 South Pacheco
Santa Fe, NM 87505

Form C-117 A
Revised March 17, 1999

Submit 5 Copies to
Appropriate District Office

PERMIT NO. H-23779

TANK CLEANING, SEDIMENT OIL REMOVAL, TRANSPORTATION OF MISCELLANEOUS HYDROCARBONS AND DISPOSAL PERMIT

Operator or Owner Rice Operating Address 122 W. Taylor Hobbs Nm 88240
Lease or Facility Name M-33 Location 33-20-37
U.L. - Sec. - Twp. - Rge.

OPERATION TO BE PERFORMED:

☐ Tank Cleaning ☐ Sediment Oil Removal ☒ Transportation of Miscellaneous Hydrocarbons

Operator or Owner Representative authorizing work Daniel

Date Work to be Performed 6-18-1

TANK CLEANING DATA Tank Number _____ Volume _____

Tank Type _____ Volume Below Load Line _____

SEDIMENT OIL OR MISCELLANEOUS HYDROCARBON DATA

Sediment Oil from: ☐ Pit ☐ Cellar ☐ Other

MISCELLANEOUS OIL

Tank Bottoms From: ☐ Pipeline Station ☐ Crude Terminal ☐ Refinery ☐ Other*

Catchings From: ☐ Gasoline Plant ☐ Gathering Lines ☒ Salt Water Disposal System ☐ Other*

☐ Pipeline Break Oil or Spill

*Other (Explain) _____

VOLUME AND DESTINATION: Estimated Volume 140 Bbls. Field test volume of good oil 95.87 Bbls.
(Not required prior to Division approval)

Destination (Name and Location of treating plant or other facility) Jenex Operating 11100 S Eunine highway 18
PO Box 308 Hobbs NM 88241

DESTRUCTION OF SEDIMENT OIL BY: ☐ Burning ☐ Pit Disposal ☐ Use on Roads or firewalls ☐ Other

(Explain) _____

Location of Destruction _____

Justification of Destruction _____

CERTIFICATION: (APPLICATION MAY BE MADE BY EITHER OF THE FOLLOWING)

I hereby certify that the information above is true and complete to the best of my knowledge and belief.

Owner _____

Transporter Jenex Operating

By _____

Address PO Box 308 Hobbs NM 88241

Title _____

Signature [Signature]

Date _____

Title Plant Manager Date 6-18-1

OIL CONSERVATION DIVISION

Approved By Mare Peterson Title CLERK SPECIALIST Date JUN 27 2001

A COPY OF THIS FORM MUST BE ON LOCATION DURING TANK CLEANING, REMOVAL OF SEDIMENT OIL OR MISCELLANEOUS HYDROCARBONS, AND MUST BE PRESENTED WITH TANK BOTTOMS, SEDIMENT OIL OR MISCELLANEOUS HYDROCARBONS AT THE TREATING PLANT TO WHICH IT IS DELIVERED.

DISTRIBUTION BY OCD	
	Santa Fe
	File
	Operator
	Transporter (2)



District I
1625 N. French Dr., Hobbs, NM 88240
District II
811 South First, Artesia, NM 88210
District III
1000 Rio Brazos Road, Aztec, NM 87410
District IV
2040 South Pacheco, Santa Fe, NM 87505

State of New Mexico
Energy Minerals and Natural Resources

Oil Conservation Division
2040 South Pacheco
Santa Fe, NM 87505

Form C-117 A
Revised March 17, 1999

Submit 5 Copies to
Appropriate District Office

PERMIT NO. H-23778

TANK CLEANING, SEDIMENT OIL REMOVAL, TRANSPORTATION OF MISCELLANEOUS HYDROCARBONS AND DISPOSAL PERMIT

Operator or Owner Rice Operating Address 122 W. Taylor Hobbs NM 88240
Lease or Facility Name M-9 Location 9-20-37
U.L. - Sec. - Twp. - Rge.

OPERATION TO BE PERFORMED:

☐ Tank Cleaning ☐ Sediment Oil Removal ☒ Transportation of Miscellaneous Hydrocarbons

Operator or Owner Representative authorizing work Daniel

Date Work to be Performed 6-18-1

TANK CLEANING DATA

Tank Number _____

Volume _____

Tank Type _____

Volume Below Load Line _____

SEDIMENT OIL OR MISCELLANEOUS HYDROCARBON DATA

Sediment Oil from: ☐ Pit ☐ Cellar ☐ Other

MISCELLANEOUS OIL

Tank Bottoms From: ☐ Pipeline Station ☐ Crude Terminal ☐ Refinery ☐ Other*

Catchings From: ☐ Gasoline Plant ☐ Gathering Lines ☒ Salt Water Disposal System ☐ Other*

☐ Pipeline Break Oil or Spill

*Other (Explain) _____

VOLUME AND DESTINATION:

Estimated Volume 100 Bbls.

Field test volume of good oil 88.72 Bbls.
(Not required prior to Division approval)

Destination (Name and Location of treating plant or other facility) Jenex Operating 11100 S Eunice highway 18
PO Box 308 Hobbs NM 88241

DESTRUCTION OF SEDIMENT OIL BY:

☐ Burning ☐ Pit Disposal ☐ Use on Roads or firewalls ☐ Other

(Explain) _____

Location of Destruction _____

Justification of Destruction _____

CERTIFICATION: (APPLICATION MAY BE MADE BY EITHER OF THE FOLLOWING)

I hereby certify that the information above is true and complete to the best of my knowledge and belief.

Owner _____

Transporter Jenex Operating

By _____

Address PO Box 308 Hobbs NM 88241

Title _____

Signature [Signature]

Date _____

Title Plant Manager

Date 6-18-1

OIL CONSERVATION DIVISION

Approved By Marie Peterson


Title CLERK SPECIALIST

Date

JUN 27 2001

A COPY OF THIS FORM MUST BE ON LOCATION DURING TANK CLEANING, REMOVAL OF SEDIMENT OIL OR MISCELLANEOUS HYDROCARBONS, AND MUST BE PRESENTED WITH TANK BOTTOMS, SEDIMENT OIL OR MISCELLANEOUS HYDROCARBONS AT THE TREATING PLANT TO WHICH IT IS DELIVERED.

DISTRIBUTION BY OCD	
	Santa Fe
	File
	Operator
	Transporter (2)



District I
1625 N. French Dr., Hobbs, NM 88240
District II
811 South First, Artesia, NM 88210
District III
1000 Rio Brazos Road, Aztec, NM 87410
District IV
2040 South Pacheco, Santa Fe, NM 87505

State of New Mexico
Energy Minerals and Natural Resources

Oil Conservation Division
2040 South Pacheco
Santa Fe, NM 87505

Form C-117 A
Revised March 17, 1999

Submit 5 Copies to
Appropriate District Office

PERMIT NO. H-23777

TANK CLEANING, SEDIMENT OIL REMOVAL, TRANSPORTATION OF MISCELLANEOUS HYDROCARBONS AND DISPOSAL PERMIT

Operator or Owner Mesquite SWD Address Box 481 Carlsbad NM 88220

Lease or Facility Name Vulture SWD Location 14-15-33

U.L. - Sec. - Twp. - Rge.

OPERATION TO BE PERFORMED:

☐ Tank Cleaning ☐ Sediment Oil Removal ☒ Transportation of Miscellaneous Hydrocarbons

Operator or Owner Representative authorizing work Clay

Date Work to be Performed 6-19-01

TANK CLEANING DATA Tank Number _____ Volume _____

Tank Type _____ Volume Below Load Line _____

SEDIMENT OIL OR MISCELLANEOUS HYDROCARBON DATA

Sediment Oil from: ☐ Pit ☐ Cellar ☐ Other

MISCELLANEOUS OIL

Tank Bottoms From: ☐ Pipeline Station ☐ Crude Terminal ☐ Refinery ☐ Other*

Catchings From: ☐ Gasoline Plant ☐ Gathering Lines ☒ Salt Water Disposal System ☐ Other*

☐ Pipeline Break Oil or Spill

*Other (Explain) _____

VOLUME AND DESTINATION: Estimated Volume 190 Bbls. Field test volume of good oil 178.86 Bbls.
(Not required prior to Division approval)

Destination (Name and Location of treating plant or other facility) Jenex Operating 11100 S Eunice Highway 18
PO Box 308 Hobbs NM 88241

DESTRUCTION OF SEDIMENT OIL BY: ☐ Burning ☐ Pit Disposal ☐ Use on Roads or firewalls ☐ Other

(Explain) _____

Location of Destruction _____

Justification of Destruction _____

CERTIFICATION: (APPLICATION MAY BE MADE BY EITHER OF THE FOLLOWING)

I hereby certify that the information above is true and complete to the best of my knowledge and belief.

Owner _____

Transporter Jenex Operating

By _____

Address PO Box 308 Hobbs NM 88241

Title _____

Signature [Signature]

Date _____

Title Plant Manager Date 6-18-01

OIL CONSERVATION DIVISION

Approved By Marie Peterson Title CLERK SPECIALIST Date JUN 27 2001

A COPY OF THIS FORM MUST BE ON LOCATION DURING TANK CLEANING, REMOVAL OF SEDIMENT OIL OR MISCELLANEOUS HYDROCARBONS, AND MUST BE PRESENTED WITH TANK BOTTOMS, SEDIMENT OIL OR MISCELLANEOUS HYDROCARBONS AT THE TREATING PLANT TO WHICH IT IS DELIVERED.

DISTRIBUTION BY OCD	
	Santa Fe
	File
	Operator
	Transporter (2)

TO: [illegible]
FROM: [illegible]
SUBJECT: [illegible]

Page 1

[illegible text]



ORIGINAL FILED
[illegible text]

District I
1625 N. French Dr., Hobbs, NM 88240
District II
811 South First, Artesia, NM 88210
District III
1000 Rio Brazos Road, Aztec, NM 87410
District IV
2040 South Pacheco, Santa Fe, NM 87505

State of New Mexico
Energy Minerals and Natural Resources

Oil Conservation Division
2040 South Pacheco
Santa Fe, NM 87505

Form C-117 A
Revised March 17, 1999

Submit 5 Copies to
Appropriate District Office

PERMIT NO. H-23776

TANK CLEANING, SEDIMENT OIL REMOVAL, TRANSPORTATION OF MISCELLANEOUS HYDROCARBONS AND DISPOSAL PERMIT

Operator or Owner Mesquite SWD Address Box 481 Carlsbad NM 88220
Lease or Facility Name Richardson Fee SWD Location 5-14-36
U.L. - Sec. - Twp. - Rge.

OPERATION TO BE PERFORMED:

☐ Tank Cleaning ☐ Sediment Oil Removal ☒ Transportation of Miscellaneous Hydrocarbons

Operator or Owner Representative authorizing work Clay

Date Work to be Performed 6-19-01

TANK CLEANING DATA Tank Number _____ Volume _____

Tank Type _____ Volume Below Load Line _____

SEDIMENT OIL OR MISCELLANEOUS HYDROCARBON DATA

Sediment Oil from: ☐ Pit ☐ Cellar ☐ Other

MISCELLANEOUS OIL

Tank Bottoms From: ☐ Pipeline Station ☐ Crude Terminal ☐ Refinery ☐ Other*

Catchings From: ☐ Gasoline Plant ☐ Gathering Lines ☒ Salt Water Disposal System ☐ Other*

☐ Pipeline Break Oil or Spill

*Other (Explain) _____

VOLUME AND DESTINATION: Estimated Volume 180 Bbls. Field test volume of good oil 405.76 Bbls.
(Not required prior to Division approval)

Destination (Name and Location of treating plant or other facility) Jenex Operating 11100 S Eunice Highway 18
PO Box 308 Hobbs NM 88241

DESTRUCTION OF SEDIMENT OIL BY: ☐ Burning ☐ Pit Disposal ☐ Use on Roads or firewalls ☐ Other

(Explain) _____

Location of Destruction _____

Justification of Destruction _____

CERTIFICATION: (APPLICATION MAY BE MADE BY EITHER OF THE FOLLOWING)

I hereby certify that the information above is true and complete to the best of my knowledge and belief.

Owner _____

Transporter Jenex Operating

By _____

Address PO Box 308 Hobbs NM 88241

Title _____

Signature [Signature]

Date _____

Title Plant Manager Date 6-18-01

OIL CONSERVATION DIVISION

Approved By Marie Peterson Title CLERK SPECIALIST Date JUN 27 2001

A COPY OF THIS FORM MUST BE ON LOCATION DURING TANK CLEANING, REMOVAL OF SEDIMENT OIL OR MISCELLANEOUS HYDROCARBONS, AND MUST BE PRESENTED WITH TANK BOTTOMS, SEDIMENT OIL OR MISCELLANEOUS HYDROCARBONS AT THE TREATING PLANT TO WHICH IT IS DELIVERED.

DISTRIBUTION BY OCD	
	Santa Fe
	File
	Operator
	Transporter (2)

THE COMMISSIONER OF THE
INTERNAL SECURITY DIVISION
WASHINGTON, D. C. 20535

TO: DIRECTOR, FBI (100-441111)
FROM: SAC, NEW YORK (100-100000) (P)
SUBJECT: [Illegible]

11d9 - 41.50
11020 - 180.72
183.54

WFOC
PARTIAL

NY 100-100000



CLASSIFIED BY: 100-100000
DATE: 10/1/01
REASON: 25X

District I
1625 N. French Dr., Hobbs, NM 88240
District II
811 South First, Artesia, NM 88210
District III
1000 Rio Brazos Road, Aztec, NM 87410
District IV
2040 South Pacheco, Santa Fe, NM 87505

State of New Mexico
Energy Minerals and Natural Resources

Oil Conservation Division
2040 South Pacheco
Santa Fe, NM 87505

Form C-117 A
Revised March 17, 1999

Submit 5 Copies to
Appropriate District Office

PERMIT NO. H-23775

TANK CLEANING, SEDIMENT OIL REMOVAL, TRANSPORTATION OF MISCELLANEOUS HYDROCARBONS AND DISPOSAL PERMIT

Operator or Owner Jimmy Cooper Address Monument NM

Lease or Facility Name Coopers SWD Location 8-20-37

U.L. - Sec. - Twp. - Rge.

OPERATION TO BE PERFORMED:

☐ Tank Cleaning ☐ Sediment Oil Removal ☒ Transportation of Miscellaneous Hydrocarbons

Operator or Owner Representative authorizing work J Cooper

Date Work to be Performed 6-18-01

TANK CLEANING DATA Tank Number _____ Volume _____

Tank Type _____ Volume Below Load Line _____

SEDIMENT OIL OR MISCELLANEOUS HYDROCARBON DATA

Sediment Oil from: ☐ Pit ☐ Cellar ☐ Other

MISCELLANEOUS OIL

Tank Bottoms From: ☐ Pipeline Station ☐ Crude Terminal ☐ Refinery ☐ Other*

Catchings From: ☐ Gasoline Plant ☐ Gathering Lines ☒ Salt Water Disposal System ☐ Other*

☐ Pipeline Break Oil or Spill

*Other (Explain) _____

VOLUME AND DESTINATION: Estimated Volume 190 Bbls. Field test volume of good oil 177.88 Bbls.
(Not required prior to Division approval)

Destination (Name and Location of treating plant or other facility) Jenex Operating 11100 S Eunice Highway 18

PO Box 308 Hobbs NM 88241

DESTRUCTION OF SEDIMENT OIL BY: ☐ Burning ☐ Pit Disposal ☐ Use on Roads or firewalls ☐ Other

(Explain) _____

Location of Destruction _____

Justification of Destruction _____

CERTIFICATION: (APPLICATION MAY BE MADE BY EITHER OF THE FOLLOWING)

I hereby certify that the information above is true and complete to the best of my knowledge and belief.

Owner _____

Transporter Jenex Operating

By _____

Address PO Box 308 Hobbs NM 88241

Title _____

Signature [Signature]

Date _____

Title Plant Manager Date 6-18-01

OIL CONSERVATION DIVISION

Approved By Marie Peterson Title CLERK SPECIALIST Date JUN 27 2001

A COPY OF THIS FORM MUST BE ON LOCATION DURING TANK CLEANING, REMOVAL OF SEDIMENT OIL OR MISCELLANEOUS HYDROCARBONS, AND MUST BE PRESENTED WITH TANK BOTTOMS, SEDIMENT OIL OR MISCELLANEOUS HYDROCARBONS AT THE TREATING PLANT TO WHICH IT IS DELIVERED.

DISTRIBUTION BY OCD	
	Santa Fe
	File
	Operator
	Transporter (2)



District I
1625 N. French Dr., Hobbs, NM 88240
District II
811 South First, Artesia, NM 88210
District III
1000 Rio Brazos Road, Aztec, NM 87410
District IV
2040 South Pacheco, Santa Fe, NM 87505

State of New Mexico
Energy Minerals and Natural Resources

Oil Conservation Division
2040 South Pacheco
Santa Fe, NM 87505

Form C-117 A
Revised March 17, 1999

Submit 5 Copies to
Appropriate District Office

PERMIT NO. H-23774

TANK CLEANING, SEDIMENT OIL REMOVAL, TRANSPORTATION OF MISCELLANEOUS HYDROCARBONS AND DISPOSAL PERMIT

Operator or Owner Rice Operating Address 122 W Taylor Hobbs NM 88240

Lease or Facility Name C-2 Location 2-22-37

U.L. - Sec. - Twp. - Rge.

OPERATION TO BE PERFORMED:

☐ Tank Cleaning ☐ Sediment Oil Removal ☒ Transportation of Miscellaneous Hydrocarbons

Operator or Owner Representative authorizing work Jon

Date Work to be Performed 6-18-01

TANK CLEANING DATA Tank Number _____ Volume _____

Tank Type _____ Volume Below Load Line _____

SEDIMENT OIL OR MISCELLANEOUS HYDROCARBON DATA

Sediment Oil from: ☐ Pit ☐ Cellar ☐ Other

MISCELLANEOUS OIL

Tank Bottoms From: ☐ Pipeline Station ☐ Crude Terminal ☐ Refinery ☐ Other*

Catchings From: ☐ Gasoline Plant ☐ Gathering Lines ☒ Salt Water Disposal System ☐ Other*

☐ Pipeline Break Oil or Spill

*Other (Explain) _____

VOLUME AND DESTINATION: Estimated Volume 100 Bbls. Field test volume of good oil 61.19 Bbls.
(Not required prior to Division approval)

Destination (Name and Location of treating plant or other facility) Jenex Operating 11100 S Eunice Highway 18

PO Box 308 Hobbs NM 88241

DESTRUCTION OF SEDIMENT OIL BY: ☐ Burning ☐ Pit Disposal ☐ Use on Roads or firewalls ☐ Other

(Explain) _____

Location of Destruction _____

Justification of Destruction _____

CERTIFICATION: (APPLICATION MAY BE MADE BY EITHER OF THE FOLLOWING)

I hereby certify that the information above is true and complete to the best of my knowledge and belief.

Owner _____

Transporter Jenex Operating

By _____

Address PO Box 308 Hobbs NM 88241

Title _____

Signature [Signature]

Date _____

Title Plant Manager Date 6-18-01

OIL CONSERVATION DIVISION

Approved By Marie Peterson Title CLERK SPECIALIST Date JUN 27 2001

A COPY OF THIS FORM MUST BE ON LOCATION DURING TANK CLEANING, REMOVAL OF SEDIMENT OIL OR MISCELLANEOUS HYDROCARBONS, AND MUST BE PRESENTED WITH TANK BOTTOMS, SEDIMENT OIL OR MISCELLANEOUS HYDROCARBONS AT THE TREATING PLANT TO WHICH IT IS DELIVERED.

DISTRIBUTION BY OCD	
	Santa Fe
	File
	Operator
	Transporter (2)

0-1-1

0-1-1

0-1-1

0-1-1

0-1-1

0-1-1

0-1-1

0-1-1

0-1-1

0-1-1



District I
1625 N. French Dr., Hobbs, NM 88240
District II
811 South First, Artesia, NM 88210
District III
1000 Rio Brazos Road, Aztec, NM 87410
District IV
2040 South Pacheco, Santa Fe, NM 87505

State of New Mexico
Energy Minerals and Natural Resources

Oil Conservation Division
2040 South Pacheco
Santa Fe, NM 87505

Form C-117 A
Revised March 17, 1999

Submit 5 Copies to
Appropriate District Office

PERMIT NO. H-23773

TANK CLEANING, SEDIMENT OIL REMOVAL, TRANSPORTATION OF MISCELLANEOUS HYDROCARBONS AND DISPOSAL PERMIT

Operator or Owner Rice Operating Address 122 W Taylor Hobbs NM 88240
Lease or Facility Name M-33 Location 33-20-37
U.L. - Sec. - Twp. - Rge.

OPERATION TO BE PERFORMED:

☐ Tank Cleaning ☐ Sediment Oil Removal ☒ Transportation of Miscellaneous Hydrocarbons

Operator or Owner Representative authorizing work Daniel

Date Work to be Performed 6-18-01

TANK CLEANING DATA Tank Number _____ Volume _____

Tank Type _____ Volume Below Load Line _____

SEDIMENT OIL OR MISCELLANEOUS HYDROCARBON DATA

Sediment Oil from: ☐ Pit ☐ Cellar ☐ Other

MISCELLANEOUS OIL

Tank Bottoms From: ☐ Pipeline Station ☐ Crude Terminal ☐ Refinery ☐ Other*

Catchings From: ☐ Gasoline Plant ☐ Gathering Lines ☒ Salt Water Disposal System ☐ Other*

☐ Pipeline Break Oil or Spill

*Other (Explain) _____

VOLUME AND DESTINATION: Estimated Volume 150 Bbls. Field test volume of good oil 67.22 Bbls.
(Not required prior to Division approval)

Destination (Name and Location of treating plant or other facility) Jenex Operating 11100 S Eunice Highway 18
PO Box 308 Hobbs NM 88241

DESTRUCTION OF SEDIMENT OIL BY: ☐ Burning ☐ Pit Disposal ☐ Use on Roads or firewalls ☐ Other

(Explain) _____

Location of Destruction _____

Justification of Destruction _____

CERTIFICATION: (APPLICATION MAY BE MADE BY EITHER OF THE FOLLOWING)

I hereby certify that the information above is true and complete to the best of my knowledge and belief.

Owner _____

Transporter Jenex Operating

By _____

Address PO Box 308 Hobbs NM 88241

Title _____

Signature [Signature]

Date _____

Title Plant Manager

Date 6-18-01

OIL CONSERVATION DIVISION

Approved By Marie Peterson Title CLERK SPECIALIST

Date

JUN 27 2001

A COPY OF THIS FORM MUST BE ON LOCATION DURING TANK CLEANING, REMOVAL OF SEDIMENT OIL OR MISCELLANEOUS HYDROCARBONS, AND MUST BE PRESENTED WITH TANK BOTTOMS, SEDIMENT OIL OR MISCELLANEOUS HYDROCARBONS AT THE TREATING PLANT TO WHICH IT IS DELIVERED.

DISTRIBUTION BY OCD	
	Santa Fe
	File
	Operator
	Transporter (2)

RECEIVED
JUN 20 1966

RECEIVED
JUN 20 1966


174

174

RECEIVED
JUN 20 1966

RECEIVED
JUN 20 1966

RECEIVED
JUN 20 1966



District I
1625 N. French Dr., Hobbs, NM 88240
District II
811 South First, Artesia, NM 88210
District III
1000 Rio Brazos Road, Aztec, NM 87410
District IV
2040 South Pacheco, Santa Fe, NM 87505

State of New Mexico
Energy Minerals and Natural Resources

Oil Conservation Division
2040 South Pacheco
Santa Fe, NM 87505

Form C-117 A
Revised March 17, 1999

Submit 5 Copies to
Appropriate District Office

PERMIT NO. H-23772

TANK CLEANING, SEDIMENT OIL REMOVAL, TRANSPORTATION OF MISCELLANEOUS HYDROCARBONS AND DISPOSAL PERMIT

Operator or Owner Rice Operating Address 122 W Taylor Hobbs NM 88240
Lease or Facility Name I-1 Location 1-20-36
U.L. - Sec. - Twp. - Rge.

OPERATION TO BE PERFORMED:

☐ Tank Cleaning ☐ Sediment Oil Removal ☒ Transportation of Miscellaneous Hydrocarbons

Operator or Owner Representative authorizing work Daniel

Date Work to be Performed 6-18-01

TANK CLEANING DATA Tank Number _____ Volume _____

Tank Type _____ Volume Below Load Line _____

SEDIMENT OIL OR MISCELLANEOUS HYDROCARBON DATA

Sediment Oil from: ☐ Pit ☐ Cellar ☐ Other

MISCELLANEOUS OIL

Tank Bottoms From: ☐ Pipeline Station ☐ Crude Terminal ☐ Refinery ☐ Other*

Catchings From: ☐ Gasoline Plant ☐ Gathering Lines ☒ Salt Water Disposal System ☐ Other*

☐ Pipeline Break Oil or Spill

*Other (Explain) _____

VOLUME AND DESTINATION: Estimated Volume 100 Bbls. Field test volume of good oil 45.99 Bbls.
(Not required prior to Division approval)

Destination (Name and Location of treating plant or other facility) Jenex Operating 11100 S Eunice Highway 18
PO Box 308 Hobbs NM 88241

DESTRUCTION OF SEDIMENT OIL BY: ☐ Burning ☐ Pit Disposal ☐ Use on Roads or firewalls ☐ Other

(Explain) _____

Location of Destruction _____

Justification of Destruction _____

CERTIFICATION: (APPLICATION MAY BE MADE BY EITHER OF THE FOLLOWING)

I hereby certify that the information above is true and complete to the best of my knowledge and belief.

Owner _____

Transporter Jenex Operating

By _____

Address PO Box 308 Hobbs NM 88241

Title _____

Signature [Signature]

Date _____

Title Plant Manager

Date 6-18-01

OIL CONSERVATION DIVISION

Approved By Marie Peterson Title CLERK SPECIALIST

Date JUN 27 2001

A COPY OF THIS FORM MUST BE ON LOCATION DURING TANK CLEANING, REMOVAL OF SEDIMENT OIL OR MISCELLANEOUS HYDROCARBONS, AND MUST BE PRESENTED WITH TANK BOTTOMS, SEDIMENT OIL OR MISCELLANEOUS HYDROCARBONS AT THE TREATING PLANT TO WHICH IT IS DELIVERED.

DISTRIBUTION BY OCD	
	Santa Fe
	File
	Operator
	Transporter (2)

$$Q(\mathbf{z}) = \frac{1}{Z} \exp \left(-\sum_{i=1}^n \left(\frac{\beta}{2} \left(\mathbf{z}_i - \mathbf{y}_i \right)^2 + \frac{\alpha}{2} \left(\mathbf{z}_i \right)^2 \right) \right)$$

1. *Staphylococcus aureus* (100%)

1. *Chrysomelids*

[illegible]


...

Figure 1. The effect of the concentration of the *Agrobacterium* suspension on the transformation efficiency of *Agrobacterium* strains.

[illegible]

1. *Journal of the American Medical Association*, 1997; 277: 1039-1043.

100

$$I_{\text{max}} = \frac{1}{2} \left(\frac{1}{\mu_0} + \frac{1}{\mu_0} \right) = \frac{1}{\mu_0}$$


District I
1625 N. French Dr., Hobbs, NM 88240
District II
811 South First, Artesia, NM 88210
District III
1000 Rio Brazos Road, Aztec, NM 87410
District IV
2040 South Pacheco, Santa Fe, NM 87505

State of New Mexico
Energy Minerals and Natural Resources

Oil Conservation Division
2040 South Pacheco
Santa Fe, NM 87505

Form C-117 A
Revised March 17, 1999

Submit 5 Copies to
Appropriate District Office

PERMIT NO. 4-23771

TANK CLEANING, SEDIMENT OIL REMOVAL, TRANSPORTATION OF MISCELLANEOUS HYDROCARBONS AND DISPOSAL PERMIT

Operator or Owner Rice Operating Address 122 W Taylor Hobbs NM 88240
Lease or Facility Name K-33 Location 33-19-37
U.L. - Sec. - Twp. - Rge.

OPERATION TO BE PERFORMED:

☐ Tank Cleaning ☐ Sediment Oil Removal ☒ Transportation of Miscellaneous Hydrocarbons

Operator or Owner Representative authorizing work Daneil

Date Work to be Performed 6-18-01

TANK CLEANING DATA Tank Number _____ Volume _____

Tank Type _____ Volume Below Load Line _____

SEDIMENT OIL OR MISCELLANEOUS HYDROCARBON DATA

Sediment Oil from: ☐ Pit ☐ Cellar ☐ Other

MISCELLANEOUS OIL

Tank Bottoms From: ☐ Pipeline Station ☐ Crude Terminal ☐ Refinery ☐ Other*

Catchings From: ☐ Gasoline Plant ☐ Gathering Lines ☒ Salt Water Disposal System ☐ Other*

☐ Pipeline Break Oil or Spill

*Other (Explain) _____

VOLUME AND DESTINATION: Estimated Volume 230 Bbls. Field test volume of good oil 89.59 Bbls.
(Not required prior to Division approval)

Destination (Name and Location of treating plant or other facility) Jenex Operating 11100 S Eunice highway 18
PO Box 308 Hobbs NM 88241

DESTRUCTION OF SEDIMENT OIL BY: ☐ Burning ☐ Pit Disposal ☐ Use on Roads or firewalls ☐ Other

(Explain) _____

Location of Destruction _____

Justification of Destruction _____

CERTIFICATION: (APPLICATION MAY BE MADE BY EITHER OF THE FOLLOWING)

I hereby certify that the information above is true and complete to the best of my knowledge and belief.

Owner _____ Transporter Jenex Operating
By _____ Address PO Box 308 Hobbs NM 88241
Title _____ Signature [Signature]
Date _____ Title Plant Manager Date 6-18-01

OIL CONSERVATION DIVISION

Approved By Marie Peterson Title CLERK SPECIALIST Date JUN 27 2001

A COPY OF THIS FORM MUST BE ON LOCATION DURING TANK CLEANING, REMOVAL OF SEDIMENT OIL OR MISCELLANEOUS HYDROCARBONS, AND MUST BE PRESENTED WITH TANK BOTTOMS, SEDIMENT OIL OR MISCELLANEOUS HYDROCARBONS AT THE TREATING PLANT TO WHICH IT IS DELIVERED.

DISTRIBUTION BY OCD	
	Santa Fe
	File
	Operator
	Transporter (2)

10915-89.59



District I
1625 N. French Dr., Hobbs, NM 88240
District II
811 South First, Artesia, NM 88210
District III
1000 Rio Brazos Road, Aztec, NM 87410
District IV
2040 South Pacheco, Santa Fe, NM 87505

State of New Mexico
Energy Minerals and Natural Resources

Oil Conservation Division
2040 South Pacheco
Santa Fe, NM 87505

Form C-117 A
Revised March 17, 1999

Submit 5 Copies to
Appropriate District Office

PERMIT NO. H-23767

TANK CLEANING, SEDIMENT OIL REMOVAL, TRANSPORTATION OF MISCELLANEOUS HYDROCARBONS AND DISPOSAL PERMIT

Operator or Owner Watson Treating Plant Address P.O. Box 682 Tatum NM 88267
Lease or Facility Name Watson SWP Location 12-8-34
U.L. - Sec. - Twp. - Rge.

OPERATION TO BE PERFORMED:

☐ Tank Cleaning ☐ Sediment Oil Removal ☒ Transportation of Miscellaneous Hydrocarbons

Operator or Owner Representative authorizing work Danny

Date Work to be Performed 6-15-1

TANK CLEANING DATA Tank Number _____ Volume _____

Tank Type _____ Volume Below Load Line _____

SEDIMENT OIL OR MISCELLANEOUS HYDROCARBON DATA

Sediment Oil from: ☐ Pit ☐ Cellar ☐ Other

MISCELLANEOUS OIL

Tank Bottoms From: ☐ Pipeline Station ☐ Crude Terminal ☐ Refinery ☐ Other*

Catchings From: ☐ Gasoline Plant ☐ Gathering Lines ☒ Salt Water Disposal System ☐ Other*

☐ Pipeline Break Oil or Spill

*Other (Explain) _____

VOLUME AND DESTINATION: Estimated Volume 140 Bbls. Field test volume of good oil 143.58 Bbls.
(Not required prior to Division approval)

Destination (Name and Location of treating plant or other facility) Jenex Operating 11100 S Eunice

Highway 18 Hobbs NM 88241

DESTRUCTION OF SEDIMENT OIL BY: ☐ Burning ☐ Pit Disposal ☐ Use on Roads or firewalls ☐ Other

(Explain) _____

Location of Destruction _____

Justification of Destruction _____

CERTIFICATION: (APPLICATION MAY BE MADE BY EITHER OF THE FOLLOWING)

I hereby certify that the information above is true and complete to the best of my knowledge and belief.

Owner _____

Transporter Jenex Operating

By _____

Address P.O. Box 308 Hobbs NM 88241

Title _____

Signature [Signature]

Date _____

Title Plant Manager Date 6-14-1

OIL CONSERVATION DIVISION


Approved By Maria Peterson Title _____

CLERK SPECIALIST

Date JUN 20 2001

A COPY OF THIS FORM MUST BE ON LOCATION DURING TANK CLEANING, REMOVAL OF SEDIMENT OIL OR MISCELLANEOUS HYDROCARBONS, AND MUST BE PRESENTED WITH TANK BOTTOMS, SEDIMENT OIL OR MISCELLANEOUS HYDROCARBONS AT THE TREATING PLANT TO WHICH IT IS DELIVERED.

DISTRIBUTION BY OCD	
	Santa Fe
	File
	Operator
	Transporter (2)



District I
1625 N. French Dr., Hobbs, NM 88240
District II
811 South First, Artesia, NM 88210
District III
1000 Rio Brazos Road, Aztec, NM 87410
District IV
2040 South Pacheco, Santa Fe, NM 87505

State of New Mexico
Energy Minerals and Natural Resources

Oil Conservation Division
2040 South Pacheco
Santa Fe, NM 87505

Form C-117 A
Revised March 17, 1999

Submit 5 Copies to
Appropriate District Office

PERMIT NO. H-23766

TANK CLEANING, SEDIMENT OIL REMOVAL, TRANSPORTATION OF MISCELLANEOUS HYDROCARBONS AND DISPOSAL PERMIT

Operator or Owner Rice Operating Address 122 W Taylor Hobbs NM 88240
Lease or Facility Name N-18 Location 18-22-37
U.L. - Sec. - Twp. - Rge.

OPERATION TO BE PERFORMED:

☐ Tank Cleaning ☐ Sediment Oil Removal ☒ Transportation of Miscellaneous Hydrocarbons

Operator or Owner Representative authorizing work Joh

Date Work to be Performed 6-13-1

TANK CLEANING DATA Tank Number _____ Volume _____

Tank Type _____ Volume Below Load Line _____

SEDIMENT OIL OR MISCELLANEOUS HYDROCARBON DATA

Sediment Oil from: ☐ Pit ☐ Cellar ☐ Other

MISCELLANEOUS OIL

Tank Bottoms From: ☐ Pipeline Station ☐ Crude Terminal ☐ Refinery ☐ Other*

Catchings From: ☐ Gasoline Plant ☐ Gathering Lines ☒ Salt Water Disposal System ☐ Other*
☐ Pipeline Break Oil or Spill

*Other (Explain) _____

VOLUME AND DESTINATION: Estimated Volume 165 Bbls. Field test volume of good oil 134.70 Bbls.
(Not required prior to Division approval)

Destination (Name and Location of treating plant or other facility) Tenex Operating 11100 S Eunice
Highway 18 Hobbs NM 88241

DESTRUCTION OF SEDIMENT OIL BY: ☐ Burning ☐ Pit Disposal ☐ Use on Roads or firewalls ☐ Other

(Explain) _____

Location of Destruction _____

Justification of Destruction _____

CERTIFICATION: (APPLICATION MAY BE MADE BY EITHER OF THE FOLLOWING)

I hereby certify that the information above is true and complete to the best of my knowledge and belief.

Owner _____

Transporter Tenex Operating

By _____

Address P.O. Box 308 Hobbs NM 88241

Title _____

Signature [Signature]

Date _____


Title Plant Manager Date 6-13-1

OIL CONSERVATION DIVISION

Approved By Mavis Peterson Title CLERK SPECIALIST Date JUN 20 2001

A COPY OF THIS FORM MUST BE ON LOCATION DURING TANK CLEANING, REMOVAL OF SEDIMENT OIL OR MISCELLANEOUS HYDROCARBONS, AND MUST BE PRESENTED WITH TANK BOTTOMS, SEDIMENT OIL OR MISCELLANEOUS HYDROCARBONS AT THE TREATING PLANT TO WHICH IT IS DELIVERED.

DISTRIBUTION BY OCD	
	Santa Fe
	File
	Operator
	Transporter (2)



District I
1625 N. French Dr., Hobbs, NM 88240
District II
811 South First, Artesia, NM 88210
District III
1000 Rio Brazos Road, Aztec, NM 87410
District IV
2040 South Pacheco, Santa Fe, NM 87505

State of New Mexico
Energy Minerals and Natural Resources

Oil Conservation Division
2040 South Pacheco
Santa Fe, NM 87505

Form C-117 A
Revised March 17, 1999

Submit 5 Copies to
Appropriate District Office

PERMIT NO. H-23764

TANK CLEANING, SEDIMENT OIL REMOVAL, TRANSPORTATION OF MISCELLANEOUS HYDROCARBONS AND DISPOSAL PERMIT

Operator or Owner Sundance Services Address P.O. Box 1737 Eunice NM 88231
Lease or Facility Name Prabo Facility Location 29-21-38
U.L. - Sec. - Twp. - Rge.

OPERATION TO BE PERFORMED:

☐ Tank Cleaning ☐ Sediment Oil Removal ☒ Transportation of Miscellaneous Hydrocarbons

Operator or Owner Representative authorizing work Kelly

Date Work to be Performed 6-13-15-1

TANK CLEANING DATA Tank Number _____ Volume _____

Tank Type _____ Volume Below Load Line _____

SEDIMENT OIL OR MISCELLANEOUS HYDROCARBON DATA

Sediment Oil from: ☐ Pit ☐ Cellar ☐ Other

MISCELLANEOUS OIL

Tank Bottoms From: ☐ Pipeline Station ☐ Crude Terminal ☐ Refinery ☐ Other*

Catchings From: ☐ Gasoline Plant ☐ Gathering Lines ☒ Salt Water Disposal System ☐ Other*
☐ Pipeline Break Oil or Spill

*Other (Explain) _____

VOLUME AND DESTINATION: Estimated Volume 570 Bbls. Field test volume of good oil 537.82 Bbls.
(Not required prior to Division approval)

Destination (Name and Location of treating plant or other facility) Jenex Operating 1100 S Eunice Highway 18 Hobbs NM 88241

DESTRUCTION OF SEDIMENT OIL BY: ☐ Burning ☐ Pit Disposal ☐ Use on Roads or firewalls ☐ Other

(Explain) _____

Location of Destruction _____

Justification of Destruction _____

CERTIFICATION: (APPLICATION MAY BE MADE BY EITHER OF THE FOLLOWING)

I hereby certify that the information above is true and complete to the best of my knowledge and belief.

Owner _____

Transporter Jenex Operating

By _____

Address P.O. Box 308 Hobbs NM 88241

Title _____

Signature [Signature]

Date _____

Title Plant Manager Date 6-13-1


OIL CONSERVATION DIVISION

Approved By Maria Peterson Title CLERK SPECIALIST Date JUN 20 2001

A COPY OF THIS FORM MUST BE ON LOCATION DURING TANK CLEANING, REMOVAL OF SEDIMENT OIL OR MISCELLANEOUS HYDROCARBONS, AND MUST BE PRESENTED WITH TANK BOTTOMS, SEDIMENT OIL OR MISCELLANEOUS HYDROCARBONS AT THE TREATING PLANT TO WHICH IT IS DELIVERED.

DISTRIBUTION BY OCD	
	Santa Fe
	File
	Operator
	Transporter (2)

11295-173.88
11294-182.72
11015 181.22



District I
1625 N. French Dr., Hobbs, NM 88240
District II
811 South First, Artesia, NM 88210
District III
1000 Rio Brazos Road, Aztec, NM 87410
District IV
2040 South Pacheco, Santa Fe, NM 87505

State of New Mexico
Energy Minerals and Natural Resources

Oil Conservation Division
2040 South Pacheco
Santa Fe, NM 87505

Form C-117 A
Revised March 17, 1999

Submit 5 Copies to
Appropriate District Office

PERMIT NO. H-23763

TANK CLEANING, SEDIMENT OIL REMOVAL, TRANSPORTATION OF MISCELLANEOUS HYDROCARBONS AND DISPOSAL PERMIT

Operator or Owner Gandy Corp Address Box 827 Tatum NM 88267
Lease or Facility Name Gandy plant Location 11-10-35
U.L. - Sec. - Twp. - Rge.

OPERATION TO BE PERFORMED:

☐ Tank Cleaning ☐ Sediment Oil Removal ☒ Transportation of Miscellaneous Hydrocarbons

Operator or Owner Representative authorizing work Lewis

Date Work to be Performed 6-13-16-1

TANK CLEANING DATA Tank Number _____ Volume _____

Tank Type _____ Volume Below Load Line _____

SEDIMENT OIL OR MISCELLANEOUS HYDROCARBON DATA

Sediment Oil from: ☐ Pit ☐ Cellar ☐ Other

MISCELLANEOUS OIL

Tank Bottoms From: ☐ Pipeline Station ☐ Crude Terminal ☐ Refinery ☐ Other*

Catchings From: ☐ Gasoline Plant ☐ Gathering Lines ☒ Salt Water Disposal System ☐ Other*

☐ Pipeline Break Oil or Spill

*Other (Explain) _____

VOLUME AND DESTINATION: Estimated Volume 1150 Bbls. Field test volume of good oil 1134.35 Bbls.
(Not required prior to Division approval)

Destination (Name and Location of treating plant or other facility) Jenex Operating 11100 S Eunice Highway
18 Hobbs NM 88241

DESTRUCTION OF SEDIMENT OIL BY: ☐ Burning ☐ Pit Disposal ☐ Use on Roads or firewalls ☐ Other

(Explain) _____

Location of Destruction _____

Justification of Destruction _____

CERTIFICATION: (APPLICATION MAY BE MADE BY EITHER OF THE FOLLOWING)

I hereby certify that the information above is true and complete to the best of my knowledge and belief.

Owner _____

Transporter Jenex Operating

By _____

Address P.O. Box 308 Hobbs NM 88241

Title _____

Signature [Signature]

Date _____

Title Plant Manager Date 6-13-1

OIL CONSERVATION DIVISION


Approved By Marie Peterson Title CLERK SPECIALIST Date JUN 27 2001

A COPY OF THIS FORM MUST BE ON LOCATION DURING TANK CLEANING, REMOVAL OF SEDIMENT OIL OR MISCELLANEOUS HYDROCARBONS, AND MUST BE PRESENTED WITH TANK BOTTOMS, SEDIMENT OIL OR MISCELLANEOUS HYDROCARBONS AT THE TREATING PLANT TO WHICH IT IS DELIVERED.

DISTRIBUTION BY OCD

	Santa Fe
	File
	Operator
	Transporter (2)

11014 - 189.86
11296 - 189.89
11299 - 192.48
11300 - 189.93
11376 - 185.79
11378 - 186.40



District I
1625 N. French Dr., Hobbs, NM 88240
District II
811 South First, Artesia, NM 88210
District III
1000 Rio Brazos Road, Aztec, NM 87410
District IV
2040 South Pacheco, Santa Fe, NM 87505

State of New Mexico
Energy Minerals and Natural Resources

Oil Conservation Division
2040 South Pacheco
Santa Fe, NM 87505

Form C-117 A
Revised March 17, 1999

Submit 5 Copies to
Appropriate District Office

PERMIT NO. H-23762

TANK CLEANING, SEDIMENT OIL REMOVAL, TRANSPORTATION OF MISCELLANEOUS HYDROCARBONS AND DISPOSAL PERMIT

Operator or Owner Rice Operating Address 122 W Taylor Hobbs NM 88240
Lease or Facility Name K-33 Location 33-19-37
U.L. - Sec. - Twp. - Rge.

OPERATION TO BE PERFORMED:

☐ Tank Cleaning ☐ Sediment Oil Removal ☒ Transportation of Miscellaneous Hydrocarbons

Operator or Owner Representative authorizing work Daniel

Date Work to be Performed 6-13-1

TANK CLEANING DATA Tank Number _____ Volume _____

Tank Type _____ Volume Below Load Line _____

SEDIMENT OIL OR MISCELLANEOUS HYDROCARBON DATA

Sediment Oil from: ☐ Pit ☐ Cellar ☐ Other

MISCELLANEOUS OIL

Tank Bottoms From: ☐ Pipeline Station ☐ Crude Terminal ☐ Refinery ☐ Other*

Catchings From: ☐ Gasoline Plant ☐ Gathering Lines ☒ Salt Water Disposal System ☐ Other*

☐ Pipeline Break Oil or Spill

*Other (Explain) _____

VOLUME AND DESTINATION: Estimated Volume 175 Bbls. Field test volume of good oil 170.06 Bbls.
(Not required prior to Division approval)

Destination (Name and Location of treating plant or other facility) Jenex Operating 11100 S Eunice
Highway 18 Hobbs NM 88241

DESTRUCTION OF SEDIMENT OIL BY: ☐ Burning ☐ Pit Disposal ☐ Use on Roads or firewalls ☐ Other

(Explain) _____

Location of Destruction _____

Justification of Destruction _____

CERTIFICATION: (APPLICATION MAY BE MADE BY EITHER OF THE FOLLOWING)

I hereby certify that the information above is true and complete to the best of my knowledge and belief.

Owner _____

By _____

Title _____

Date _____

Transporter Jenex Operating

Address P.O. Box 308 Hobbs NM 88241

Signature [Signature]

Title Plant Manager Date 6-13-1


OIL CONSERVATION DIVISION

Approved By Maria Peterson Title CLERK SPECIALIST

Date JUN 20 2001

A COPY OF THIS FORM MUST BE ON LOCATION DURING TANK CLEANING, REMOVAL OF SEDIMENT OIL OR MISCELLANEOUS HYDROCARBONS, AND MUST BE PRESENTED WITH TANK BOTTOMS, SEDIMENT OIL OR MISCELLANEOUS HYDROCARBONS AT THE TREATING PLANT TO WHICH IT IS DELIVERED.

DISTRIBUTION BY OCD	
	Santa Fe
	File
	Operator
	Transporter (2)



District I
1625 N. French Dr., Hobbs, NM 88240
District II
811 South First, Artesia, NM 88210
District III
1000 Rio Brazos Road, Aztec, NM 87410
District IV
2040 South Pacheco, Santa Fe, NM 87505

State of New Mexico
Energy Minerals and Natural Resources

Oil Conservation Division
2040 South Pacheco
Santa Fe, NM 87505

Form C-117 A
Revised March 17, 1999

Submit 5 Copies to
Appropriate District Office

PERMIT NO. H-23755

TANK CLEANING, SEDIMENT OIL REMOVAL, TRANSPORTATION OF MISCELLANEOUS HYDROCARBONS AND DISPOSAL PERMIT

Operator or Owner Gandy Corp Address Box 827 Tatum NM 88267
Lease or Facility Name Gandy plant Location 11-10-35
U.L. - Sec. - Twp. - Rge.

OPERATION TO BE PERFORMED:

☐ Tank Cleaning ☐ Sediment Oil Removal ☒ Transportation of Miscellaneous Hydrocarbons

Operator or Owner Representative authorizing work Lewis

Date Work to be Performed 6-9, 10-1

TANK CLEANING DATA Tank Number _____ Volume _____

Tank Type _____ Volume Below Load Line _____

SEDIMENT OIL OR MISCELLANEOUS HYDROCARBON DATA

Sediment Oil from: ☐ Pit ☐ Cellar ☐ Other

MISCELLANEOUS OIL

Tank Bottoms From: ☐ Pipeline Station ☐ Crude Terminal ☐ Refinery ☐ Other*

Catchings From: ☐ Gasoline Plant ☐ Gathering Lines ☒ Salt Water Disposal System ☐ Other*

☐ Pipeline Break Oil or Spill

*Other (Explain) _____

VOLUME AND DESTINATION: Estimated Volume 570 Bbls. Field test volume of good oil 763.31 Bbls.
(Not required prior to Division approval)

Destination (Name and Location of treating plant or other facility) Jenex Operating 11100 S Eunice

Highway 18 Hobbs NM 88241

DESTRUCTION OF SEDIMENT OIL BY: ☐ Burning ☐ Pit Disposal ☐ Use on Roads or firewalls ☐ Other

(Explain) _____

Location of Destruction _____

Justification of Destruction _____

CERTIFICATION: (APPLICATION MAY BE MADE BY EITHER OF THE FOLLOWING)

I hereby certify that the information above is true and complete to the best of my knowledge and belief.

Owner _____

Transporter Jenex Operating

By _____

Address P.O. Box 308 Hobbs NM 88241

Title _____

Signature [Signature]

Date _____

Title Plant Manager Date _____

OIL CONSERVATION DIVISION


Approved By Maria Peterson Title CLERK SPECIALIST

Date JUN 20 2001

A COPY OF THIS FORM MUST BE ON LOCATION DURING TANK CLEANING, REMOVAL OF SEDIMENT OIL OR MISCELLANEOUS HYDROCARBONS, AND MUST BE PRESENTED WITH TANK BOTTOMS, SEDIMENT OIL OR MISCELLANEOUS HYDROCARBONS AT THE TREATING PLANT TO WHICH IT IS DELIVERED.

DISTRIBUTION BY OCD	
	Santa Fe
	File
	Operator
	Transporter (2)

11011 - 200.06
11293 - 187.69
11039 - 196.83
11012 - 178.73



DISTRICT I

P.O. Box 1980, Hobbs, NM 88241-1980

DISTRICT II

P.O. Drawer DD, Artesia, NM 88211-0719

DISTRICT III

1000 Rio Brazos Rd, Aztec, NM 87410

OIL CONSERVATION DIVISION

P.O. Box 2088

Santa Fe, New Mexico 87504-2088

PERMIT NO. H-23750

TANK CLEANING, SEDIMENT OIL REMOVAL, TRANSPORTATION OF MISCELLANEOUS HYDROCARBONS AND DISPOSAL PERMIT

Operator or Owner RICE OPERATING Address 12400. TAYLOR HWY, HOBBS, N.M. 88241

Lease or Facility Name HOBBS EAST SWD WP11 F-30 Location SEC 30 T18S R39E

U.L. - Sec. - Twp. - Rge.

OPERATION TO BE PERFORMED:

☐ Tank Cleaning ☐ Sediment Oil Removal ☒ Transportation of Miscellaneous Hydrocarbons

Operator or Owner Representative authorizing work CAROLYN HAYNES

Date Work to be Performed 6-6-01

TANK CLEANING DATA Tank Number _____ Volume _____

Tank Type _____ Volume Below Load Line _____

SEDIMENT OIL OR MISCELLANEOUS HYDROCARBON DATA

Sediment Oil from: ☐ Pit ☐ Cellar ☐ Other

MISCELLANEOUS OIL

Tank Bottoms From: ☐ Pipeline Station ☐ Crude Terminal ☐ Refinery ☐ Other*

Catchings From: ☐ Gasoline Plant ☐ Gathering Lines ☒ Salt Water Disposal System ☐ Other*

Pipeline Break Oil or Spill ☐

*Other (Explain) _____

VOLUME AND DESTINATION: Estimated Volume 60 Bbls. Field test volume of good oil _____ Bbls.
(Not required prior to Division approval)

Destination (Name and Location of treating plant or other facility) JENEX
10 miles S. of HOBBS, N.M. ON STATE ROAD #18

DESTRUCTION OF SEDIMENT OIL BY: ☐ Burning ☐ Pit Disposal ☐ Use on Roads or firewalls ☐ Other
(Explain) _____

Location of Destruction _____

Justification of Destruction _____

CERTIFICATION: (APPLICATION MAY BE MADE BY EITHER OF THE FOLLOWING)

I hereby certify that the information above is true and complete to the best of my knowledge and belief.

Owner _____

Transporter MAC LASKY'S OILFIELD SERVICE INC.

By _____

Address P.O. BOX 580, HOBBS, N.M. 88241

Title _____

Signature [Signature]

Date _____

Title Field Rep. Date 6/6/01

OIL CONSERVATION DIVISION

Approved By [Signature] Title CLERK SPECIALIST Date JUN 06 2001

A COPY OF THIS FORM MUST BE ON LOCATION DURING TANK CLEANING, REMOVAL OF SEDIMENT OIL OR MISCELLANEOUS HYDROCARBONS, AND MUST BE PRESENTED WITH TANK BOTTOMS, SEDIMENT OIL OR MISCELLANEOUS HYDROCARBONS AT THE TREATING PLANT TO WHICH IT IS DELIVERED.

DISTRIBUTION BY OCD	
<input checked="" type="checkbox"/>	Santa Fe
<input type="checkbox"/>	File
<input type="checkbox"/>	Operator
<input type="checkbox"/>	Transporter (2)

DISTRICT I
P.O. Box 1644, Hobbs, NM 88241-1644
DISTRICT II
P.O. Box 222, Artesia, NM 88211-0222
DISTRICT III
P.O. Box 1000, Lordsburg, NM 87840

State of New Mexico
Energy, Minerals and Natural Resources Department

Form C-117 A
Revised 4-1-91

OIL CONSERVATION DIVISION

P.O. Box 2088
Santa Fe, New Mexico 87504-2088

PERMIT NO. H-23739

TANK CLEANING, SEDIMENT OIL REMOVAL, TRANSPORTATION OF MISCELLANEOUS HYDROCARBONS AND DISPOSAL PERMIT

McCasland Disposal System Box 98 Eunice, Nm 88231
Atha #1 31-21-36
U.L. • S.S. • T.O.P. • R.G.

OPERATION TO BE PERFORMED:

☐ Tank Cleaning ☐ Sediment Oil Removal ☒ Transportation of Miscellaneous Hydrocarbons

Operator or Owner Representative (understanding unit) Daniel

Date Work Starts 6-2-1

TANK CLEANING DATA Tank Number _____

Volume _____

Tank Type _____

Volume Below Land Line _____

SEDIMENT OIL OR MISCELLANEOUS HYDROCARBON DATA

Sediment Oil from ☐ Pits ☐ Celler ☐ Other

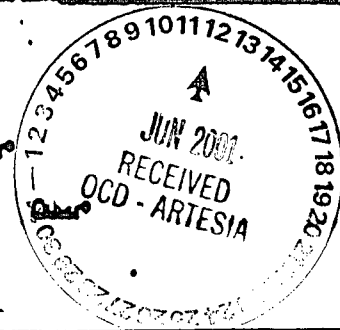
MISCELLANEOUS OIL

Tank Residue from ☐ Pipeline Station ☐ Cante Terminal ☐ Refinery ☐ Other

Cooking from ☐ Gasoline Plant ☐ Cooking Lines ☒ Salt Water Disposal System ☐ Other

Pipeline Leaked Oil or Spill ☐

Other (Explain) _____



VOLUME AND DESTINATION:

Estimated Volume 380 Bbls.

Field test volume of good oil 378.49 Bbls.
(This requires permit to District approval)

Destination (Name and Location of receiving plant or other facility) Jenex Operating 11100 S. Santa Highway #18 Hobbs NM 88240

DESTRUCTION OF SEDIMENT OIL BY:

(Explain) ☐ Burning ☐ Pits Disposal ☐ Use on Roads or firewalls ☐ Other

Location of Destruction _____

Justification of Destruction _____

CERTIFICATION: (APPLICATION MAY BE MADE BY EITHER OF THE FOLLOWING)

I hereby certify that the information above is true and complete to the best of my knowledge and belief.

Owner _____

Transporter Jenex Operating

By _____

Address P O Box 308 Hobbs NM 88241

Title _____

Signature [Signature]

Date _____

Title Plant Manager Date 6-1-1

OIL CONSERVATION DIVISION


Approved by N. Marie Peterson

Title _____

CLERK SPECIALIST

Date JUN 20 2001

11174-186.81
11175-191.68



DISTRICT I
P.O. Box 1540, Hobbs, NM 88241-1540
DISTRICT II
P.O. Box 22, Aztec, NM 87311-0022
DISTRICT III
1000 Rio Grande Rd, Aztec, NM 87410

State of New Mexico
Energy, Minerals and Natural Resources Department

Form C-117 A
Revised 4-1-91

OIL CONSERVATION DIVISION
P.O. Box 2088
Santa Fe, New Mexico 87504-2088

PERMIT NO. H-23733

TANK CLEANING, SEDIMENT OIL REMOVAL, TRANSPORTATION OF MISCELLANEOUS HYDROCARBONS AND DISPOSAL PERMIT

Operator Gandy Corp Box 827 Tatum NM 88267
Location Gandy plant 11-10-35
U.L. • Sec. • Top • Rgn

OPERATION TO BE PERFORMED:

☐ Tank Cleaning ☐ Sediment Oil Removal ☒ Transportation of Miscellaneous Hydrocarbons

Operator or Owner Representative authorizing work Lewis

Date Work to be performed 5-30, 31-1

TANK CLEANING DATA Tank Number _____

Volume _____

Tank Type _____

Volume Below Load Line _____

SEDIMENT OIL OR MISCELLANEOUS HYDROCARBON DATA

Sediment Oil (Gross) ☐ Pig ☐ Coffer ☐ Other

MISCELLANEOUS OIL

Tank Discharge From: ☐ Pipeline Station ☐ Cords Terminal ☐ Refinery ☐ Other

Caulking From: ☐ Gasoline Pans ☐ Caulking Lines ☐ Salt Water Disposal System ☐ Other

Pipeline Break Oil or Spill ☐

Other (Specify) _____

VOLUME AND DESTINATION:

Estimated Volume 385 Bbls.

Field test volume of good oil 570.79 Bbls.
(Must be reported prior to Division approval)

Destination (Name and Location of receiving plant or other facility) Jenex Operating 13300 S. Center Highway #18 Hobbs NM 88240

DESTRUCTION OF SEDIMENT OIL BY:

(Specify) ☐ Burning ☐ Pig Disposal ☐ Use on Roads or Airfields ☐ Other

Location of Destruction _____

Justification of Destruction _____

CERTIFICATION: (APPLICATION MAY BE MADE BY EITHER OF THE FOLLOWING)

I hereby certify that the information above is true and complete to the best of my knowledge and belief.

Operator _____
By _____
Title _____
Date _____

Transporter Jenex Operating
Address P O Box 308 Hobbs NM 88241
Signature [Signature]
Title Plant Manager Date 5-29-1

OIL CONSERVATION DIVISION

Approved By Marie Peterson

CLERK SPECIALIST

Date _____

JUN 04 2001

CONTINUATION BY 903

11169-193.85
11170-191.04
11279-185.90



DISTRICT I
P.O. Box 1642, Hobbs, NM 88241-1942
DISTRICT II
P.O. Box 222, Lordsburg, NM 88211-0219
DISTRICT III
1000 Elm Street, Bldg. A, Roswell, NM 87410

State of New Mexico
Energy, Minerals and Natural Resources Department

OIL CONSERVATION DIVISION

P.O. Box 2088
Santa Fe, New Mexico 87504-2088

Form C-117 A
Revised 4-1-91

PERMIT NO. H-23732

TANK CLEANING, SEDIMENT OIL REMOVAL, TRANSPORTATION OF MISCELLANEOUS HYDROCARBONS AND DISPOSAL PERMIT

Rice Operating 122 W Taylor Hobbs NM 88241
M-33 33-20-37
U.L. • S.S. • T.O.P. • R.G.

OPERATION TO BE PERFORMED:

☐ Tank Cleaning ☐ Sediment Oil Removal ☒ Transportation of Miscellaneous Hydrocarbons

Operator or Owner Representative JON

Date Work to be Performed 5-30-1

TANK CLEANING DATA Tank Number _____

Volume _____

Tank Type _____

Volume Below Load Line _____

SEDIMENT OIL OR MISCELLANEOUS HYDROCARBON DATA

Sediment Oil from ☐ Pits ☐ Culler ☐ Other

MISCELLANEOUS OIL

Tank Residue from ☐ Pipeline Station ☐ Cargo Terminal ☐ Refinery ☐ Other

Catching from ☐ Gasoline Plant ☐ Gathering Lines ☐ Salt Water Disposal System ☐ Other

Pipeline Break Oil or Spill ☐

Other (Explain) _____

VOLUME AND DESTINATION:

Estimated Volume 180 Bbls.

Field test volume of good oil 147.38 Bbls.
(Must represent pure oil. Government approval)

Destination (Name and Location of tanking plant or other facility) Jenex Operating 33100 S. Border Highway #18
Hobbs NM 88240

DESTRUCTION OF SEDIMENT OIL BY:

(Explain) ☐ Burning ☐ Pits Disposal ☐ Use on Roads or Airfields ☐ Other

Location of Destruction _____

Justification of Destruction _____

CERTIFICATION: (APPLICATION MAY BE MADE BY EITHER OF THE FOLLOWING)

I hereby certify that the information above is true and complete to the best of my knowledge and belief.

Owner _____

Transporter Jenex Operating

By _____

Address P O Box 308 Hobbs NM 88241

Title _____

Signature [Signature]

Date _____

Title Plant Manager 5-29-1

OIL CONSERVATION DIVISION

Approved by Marie Peterson

Title CLERK SPECIALIST

Date JUN 04 2001

(DISTRICT I BY 002)



DISTRICT I
P.O. Box 1644, Hobbs, NM 88241-1940
DISTRICT II
P.O. Box 22, Aztec, NM 88211-0022
DISTRICT III
P.O. Box 22, Aztec, NM 88211-0022

State of New Mexico
Energy, Minerals and Natural Resources Department

Form C-117 A
Revised 4-1-91

OIL CONSERVATION DIVISION

P.O. Box 2088
Santa Fe, New Mexico 87504-2088

PERMIT NO. H-23729

TANK CLEANING, SEDIMENT OIL REMOVAL, TRANSPORTATION OF MISCELLANEOUS HYDROCARBONS AND DISPOSAL PERMIT

Basin Alliance Corp Box 1378 Hobbs NM 88241
A. J. State 33-18-36
U.L. • E.S. • T.O. • R.G.

OPERATION TO BE PERFORMED:

☐ Tank Cleaning ☐ Sediment Oil Removal ☒ Transportation of Miscellaneous Hydrocarbons

Operator or Owner Representative Hugo

Date Work to be Performed 5-29-1

TANK CLEANING DATA Tank Number _____

Volume _____

Tank Type _____

Volume Below Load Line _____

SEDIMENT OIL OR MISCELLANEOUS HYDROCARBON DATA

Sediment Oil Removal ☐ Pig ☐ Coffer ☐ Other _____

MISCELLANEOUS OIL

Tank Removal Permit ☐ Pipeline Station ☐ Cante Terminal ☐ Refinery ☐ Other _____

Cooking Plant ☐ Gasoline Plant ☐ Gathering Lines ☐ Salt Water Disposal System ☐ Other _____

Pipeline Break Oil or Spill ☐

Other (Explain) _____

VOLUME AND DESTINATION:

Estimated Volume 125 Bbls.

Field test volume of good oil 167.73 Bbls.
(This requires permit to transport approval)

Destination (Name and Location of treating plant or other facility) Jenex Operating 11100 S. Santa Highway #18
Hobbs NM 88240

DESTRUCTION OF SEDIMENT OIL BY:

(Explain) ☐ Burning ☐ Pig Disposal ☐ Use on Roads or Firewalls ☐ Other _____

Location of Destruction _____

Justification of Destruction _____

CERTIFICATION: (APPLICATION MAY BE MADE BY EITHER OF THE FOLLOWING)

I hereby certify that the information above is true and complete to the best of my knowledge and belief.

Owner _____

Transporter Jenex Operating

By _____

Address P O Box 308 Hobbs NM 88241

Title _____

Signature [Signature]

Date _____

Title Plant Manager Date 5-29-1


OIL CONSERVATION DIVISION

Approved By Maria Peterson

Title CLERK SPECIALIST

Date JUN 04 2001

(CONTINUATION OF C-117)



DISTRICT I
P.O. Box 1544, Hobbs, NM 88241-1544
DISTRICT II
P.O. Box 2088, Santa Fe, NM 87504-2088
DISTRICT III
P.O. Box 2088, Santa Fe, NM 87504-2088

State of New Mexico
Energy, Minerals and Natural Resources Department

Form C-117 A
Revised 4-1-91

OIL CONSERVATION DIVISION

P.O. Box 2088
Santa Fe, New Mexico 87504-2088

PERMIT NO. H-23728

TANK CLEANING, SEDIMENT OIL REMOVAL, TRANSPORTATION OF MISCELLANEOUS HYDROCARBONS AND DISPOSAL PERMIT

Jenex Operating 122 W Taylor Hobbs NM 88240
H-33 33-19-37
U.L. • Sec. • Top • Rgn

OPERATION TO BE PERFORMED:

☐ Tank Cleaning ☐ Sediment Oil Removal ☒ Transportation of Miscellaneous Hydrocarbons

Operator or Owner Representative and bearing work JON

Date Work to be performed 5-29-1

TANK CLEANING DATA Tank Number

Volume

Tank Type

Volume Below Load Line

SEDIMENT OIL OR MISCELLANEOUS HYDROCARBON DATA

Sediment Oil from ☐ P ☐ C ☐ Other

MISCELLANEOUS OIL

Tank Bottoms from ☐ Pipeline Station ☐ Cante Terminal ☐ Refinery ☐ Other

Cooking from ☐ Gasoline Plant ☐ Gathering Lines ☐ Salt Water Disposal System ☐ Other

Pipeline Break Oil or Spill ☐

Other (Specify)

VOLUME AND DESTINATION:

Estimated Volume 190 Bbls.

Field test volume of good oil 164.65 Bbls.
(This requires prior to Bureau approval)

Destination (Name and Location of receiving plant or other facility) Jenex Operating 11100 S Santa Highway 418 Hobbs NM 88240

DESTRUCTION OF SEDIMENT OIL BY:

(Specify) ☐ Burning ☐ P's Disposal ☐ Use on Roads or firewalls ☐ Other

Location of Destruction

Justification of Destruction

CERTIFICATION: (APPLICATION MAY BE MADE BY EITHER OF THE FOLLOWING)

I hereby certify that the information above is true and complete to the best of my knowledge and belief.

Owner

Transporter Jenex Operating

By

Address P O Box 308 Hobbs NM 88241

Title

Signature [Signature]

Date

Title Plant Manager

Date 5-29-1


OIL CONSERVATION DIVISION

Approved by Marie Peterson

Title CLERK SPECIALIST

Date JUN 04 2001

(CONTINUATION OF OCS)



District I
1625 N. French Dr., Hobbs, NM 88240
District II
811 South First, Artesia, NM 88210
District III
1000 Rio Brazos Road, Aztec, NM 87410
District IV
2040 South Pacheco, Santa Fe, NM 87505

State of New Mexico
Energy Minerals and Natural Resources

Oil Conservation Division
2040 South Pacheco
Santa Fe, NM 87505

Form C-117 A
Revised March 17, 1999

Submit 5 Copies to
Appropriate District Office

PERMIT NO. A-13084

TANK CLEANING, SEDIMENT OIL REMOVAL, TRANSPORTATION OF MISCELLANEOUS HYDROCARBONS AND DISPOSAL PERMIT

Operator or Owner Loco Hills SWD Address Box 68 Loco Hills NM 88255
Lease or Facility Name Loco Hills SWD Location 16-17-30
U.L. - Sec. - Twp. - Rge.

OPERATION TO BE PERFORMED:

☐ Tank Cleaning ☐ Sediment Oil Removal ☒ Transportation of Miscellaneous Hydrocarbons

Operator or Owner Representative authorizing work Dick

Date Work to be Performed 5-18-01

TANK CLEANING DATA

Tank Number _____

Volume _____

Tank Type _____

Volume Below Load Line _____

SEDIMENT OIL OR MISCELLANEOUS HYDROCARBON DATA

Sediment Oil from: ☐ Pit ☐ Cellar ☐ Other

MISCELLANEOUS OIL

Tank Bottoms From: ☐ Pipeline Station ☐ Crude Terminal ☐ Refinery ☐ Other*

Catchings From: ☐ Gasoline Plant ☐ Gathering Lines ☒ Salt Water Disposal System ☐ Other*

☐ Pipeline Break Oil or Spill

*Other (Explain) _____



VOLUME AND DESTINATION:

Estimated Volume 190 Bbls.

Field test volume of good oil 176.36 Bbls.
(Not required prior to Division approval)

Destination (Name and Location of treating plant or other facility) Jenex Operating 11100 S Eunice Highway
18 Hobbs NM 88241

DESTRUCTION OF SEDIMENT OIL BY:

☐ Burning ☐ Pit Disposal ☐ Use on Roads or firewalls ☐ Other

(Explain) _____

Location of Destruction _____

Justification of Destruction _____

CERTIFICATION: (APPLICATION MAY BE MADE BY EITHER OF THE FOLLOWING)

I hereby certify that the information above is true and complete to the best of my knowledge and belief.

Owner _____

Transporter Jenex Operating

By _____

Address P.O. Box 308 Hobbs NM 88241

Title _____

Signature [Signature]

Date _____

Title Plant Manager Date 5-18-01

OIL CONSERVATION DIVISION

Approved By [Signature]

Title Clerk spec.

Date 5-25-01

A COPY OF THIS FORM MUST BE ON LOCATION DURING TANK CLEANING, REMOVAL OF SEDIMENT OIL OR MISCELLANEOUS HYDROCARBONS, AND MUST BE PRESENTED WITH TANK BOTTOMS, SEDIMENT OIL OR MISCELLANEOUS HYDROCARBONS AT THE TREATING PLANT TO WHICH IT IS DELIVERED.

DISTRIBUTION BY OCD	
<input checked="" type="checkbox"/>	Santa Fe
<input type="checkbox"/>	File
<input type="checkbox"/>	Operator
<input type="checkbox"/>	Transporter (2)

District I
1625 N. French Dr., Hobbs, NM 88240
District II
811 South First, Artesia, NM 88210
District III
1000 Rio Brazos Road, Aztec, NM 87410
District IV
2040 South Pacheco, Santa Fe, NM 87505

State of New Mexico
Energy Minerals and Natural Resources

Oil Conservation Division
2040 South Pacheco
Santa Fe, NM 87505

Form C-117 A
Revised March 17, 1999

Submit 5 Copies to
Appropriate District Office

PERMIT NO. A-13076

TANK CLEANING, SEDIMENT OIL REMOVAL, TRANSPORTATION OF MISCELLANEOUS HYDROCARBONS AND DISPOSAL PERMIT

Operator or Owner Loco Hills SWD Address Box 68 Loco Hills NM 88255
Lease or Facility Name Loco Hills SWD Location 16-17-30
U.L. - Sec. - Twp. - Rge.

OPERATION TO BE PERFORMED:

☐ Tank Cleaning ☐ Sediment Oil Removal ☒ Transportation of Miscellaneous Hydrocarbons

Operator or Owner Representative authorizing work Bill

Date Work to be Performed 5-14-01

TANK CLEANING DATA

Tank Number _____

Volume _____

Tank Type _____

Volume Below Load Line _____

SEDIMENT OIL OR MISCELLANEOUS HYDROCARBON DATA

Sediment Oil from: ☐ Pit ☐ Cellar ☐ Other

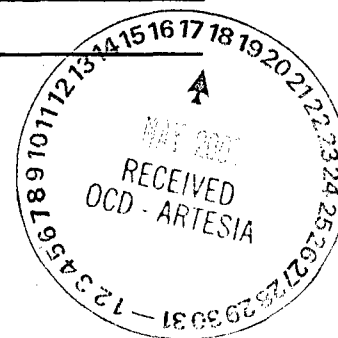
MISCELLANEOUS OIL

Tank Bottoms From: ☐ Pipeline Station ☐ Crude Terminal ☐ Refinery ☐ Other*

Catchings From: ☐ Gasoline Plant ☐ Gathering Lines ☒ Salt Water Disposal System ☐ Other*

☐ Pipeline Break Oil or Spill

*Other (Explain) _____



VOLUME AND DESTINATION:

Estimated Volume 190 Bbls.

Field test volume of good oil 182.39 Bbls.
(Not required prior to Division approval)

Destination (Name and Location of treating plant or other facility) Jenex Operating 11100 S Eunice Highway 18 Hobbs NM 88241

DESTRUCTION OF SEDIMENT OIL BY:

☐ Burning ☐ Pit Disposal ☐ Use on Roads or firewalls ☐ Other

(Explain) _____

Location of Destruction _____

Justification of Destruction _____

CERTIFICATION: (APPLICATION MAY BE MADE BY EITHER OF THE FOLLOWING)

I hereby certify that the information above is true and complete to the best of my knowledge and belief.

Owner _____

Transporter Jenex Operating

By _____

Address P.O. Box 308 Hobbs NM 88241

Title _____

Signature [Signature]

Date _____

Title Plant Manager Date 5-14-01

OIL CONSERVATION DIVISION

Approved By [Signature]

Title Clerk spec.

Date 5-25-01

A COPY OF THIS FORM MUST BE ON LOCATION DURING TANK CLEANING, REMOVAL OF SEDIMENT OIL OR MISCELLANEOUS HYDROCARBONS, AND MUST BE PRESENTED WITH TANK BOTTOMS, SEDIMENT OIL OR MISCELLANEOUS HYDROCARBONS AT THE TREATING PLANT TO WHICH IT IS DELIVERED.

DISTRIBUTION BY OCD	
<input checked="" type="checkbox"/>	Santa Fe
<input type="checkbox"/>	File
<input type="checkbox"/>	Operator
<input type="checkbox"/>	Transporter (2)

District I
1625 N. French Dr., Hobbs, NM 88240
District II
811 South First, Artesia, NM 88210
District III
1000 Rio Brazos Road, Aztec, NM 87410
District IV
2040 South Pacheco, Santa Fe, NM 87505

State of New Mexico
Energy Minerals and Natural Resources

Oil Conservation Division
2040 South Pacheco
Santa Fe, NM 87505

Form C-117 A
Revised March 17, 1999

Submit 5 Copies to
Appropriate District Office

PERMIT NO. A-13075

TANK CLEANING, SEDIMENT OIL REMOVAL, TRANSPORTATION OF MISCELLANEOUS HYDROCARBONS AND DISPOSAL PERMIT

Operator or Owner Dakota Resources Address 911 N. Midkiss Rd Midland Tx 79701
Lease or Facility Name Big Eddy 100 SWD Location 8-21-28
U.L. - Sec. - Twp. - Rge.

OPERATION TO BE PERFORMED:

☐ Tank Cleaning ☐ Sediment Oil Removal ☒ Transportation of Miscellaneous Hydrocarbons

Operator or Owner Representative authorizing work mike

Date Work to be Performed 5-14-01

TANK CLEANING DATA

Tank Number _____

Volume _____

Tank Type _____

Volume Below Load Line _____

SEDIMENT OIL OR MISCELLANEOUS HYDROCARBON DATA

Sediment Oil from: ☐ Pit ☐ Cellar ☐ Other

MISCELLANEOUS OIL

Tank Bottoms From: ☐ Pipeline Station ☐ Crude Terminal ☐ Refinery ☐ Other*

Catchings From: ☐ Gasoline Plant ☐ Gathering Lines ☒ Salt Water Disposal System ☐ Other*

☐ Pipeline Break Oil or Spill

*Other (Explain) _____



VOLUME AND DESTINATION:

Estimated Volume 180 Bbls.

Field test volume of good oil 175.62 Bbls.
(Not required prior to Division approval)

Destination (Name and Location of treating plant or other facility) Jenex Operating 11100 S Eunice

Highway 18 Hobbs Nm 88241

DESTRUCTION OF SEDIMENT OIL BY:

☐ Burning ☐ Pit Disposal ☐ Use on Roads or firewalls ☐ Other

(Explain) _____

Location of Destruction _____

Justification of Destruction _____

CERTIFICATION: (APPLICATION MAY BE MADE BY EITHER OF THE FOLLOWING)

I hereby certify that the information above is true and complete to the best of my knowledge and belief.

Owner _____

Transporter Jenex Operating

By _____

Address P.O. Box 308 Hobbs Nm 88241

Title _____

Signature [Signature]

Date _____

Title Plant Manager Date 5-14-01

OIL CONSERVATION DIVISION

Approved By [Signature]

Title Clerk spec.

Date 5-25-01

A COPY OF THIS FORM MUST BE ON LOCATION DURING TANK CLEANING, REMOVAL OF SEDIMENT OIL OR MISCELLANEOUS HYDROCARBONS, AND MUST BE PRESENTED WITH TANK BOTTOMS, SEDIMENT OIL OR MISCELLANEOUS HYDROCARBONS AT THE TREATING PLANT TO WHICH IT IS DELIVERED.

DISTRIBUTION BY OCD	
<input checked="" type="checkbox"/>	Santa Fe
<input type="checkbox"/>	File
<input type="checkbox"/>	Operator
<input type="checkbox"/>	Transporter (2)

District I
1625 N. French Dr., Hobbs, NM 88240
District II
811 South First, Artesia, NM 88210
District III
1000 Rio Brazos Road, Aztec, NM 87410
District IV
2040 South Pacheco, Santa Fe, NM 87505

State of New Mexico
Energy Minerals and Natural Resources

Oil Conservation Division
2040 South Pacheco
Santa Fe, NM 87505

Form C-117 A
Revised March 17, 1999

Submit 5 Copies to
Appropriate District Office

PERMIT NO. A-13073

TANK CLEANING, SEDIMENT OIL REMOVAL, TRANSPORTATION OF MISCELLANEOUS HYDROCARBONS AND DISPOSAL PERMIT

Operator or Owner Dakota Resources Address 911 N. midkiss Rd Midland TX 79701
Lease or Facility Name State DU Location 36-22-27
U.L. - Sec. - Twp. - Rge.

OPERATION TO BE PERFORMED:

☐ Tank Cleaning ☐ Sediment Oil Removal ☒ Transportation of Miscellaneous Hydrocarbons

Operator or Owner Representative authorizing work mike

Date Work to be Performed 5-9-1

TANK CLEANING DATA Tank Number _____ Volume _____

Tank Type _____

Volume Below Load Line _____

SEDIMENT OIL OR MISCELLANEOUS HYDROCARBON DATA

Sediment Oil from: ☐ Pit ☐ Cellar ☐ Other

MISCELLANEOUS OIL

Tank Bottoms From: ☐ Pipeline Station ☐ Crude Terminal ☐ Refinery ☐ Other

Catchings From: ☐ Gasoline Plant ☐ Gathering Lines ☐ Salt Water Disposal System ☐ Other

☐ Pipeline Break Oil or Spill

*Other (Explain) _____



VOLUME AND DESTINATION: Estimated Volume 190 Bbls. Field test volume of good oil 190.46 Bbls.
(Not required prior to Division approval)

Destination (Name and Location of treating plant or other facility) Jenex Operating 11100 S. Eunice
Highway #18 Hobbs NM 88241

DESTRUCTION OF SEDIMENT OIL BY: ☐ Burning ☐ Pit Disposal ☐ Use on Roads or firewalls ☐ Other

(Explain) _____

Location of Destruction _____

Justification of Destruction _____

CERTIFICATION: (APPLICATION MAY BE MADE BY EITHER OF THE FOLLOWING)

I hereby certify that the information above is true and complete to the best of my knowledge and belief.

Owner _____

Transporter Jenex Operating

By _____

Address P.O. Box 308 Hobbs NM 88241

Title _____

Signature [Signature]

Date _____

Title Plant Manager Date 5-8-1

OIL CONSERVATION DIVISION

Approved By [Signature] Title Clrk spec. Date 5-17-01

A COPY OF THIS FORM MUST BE ON LOCATION DURING TANK CLEANING, REMOVAL OF SEDIMENT OIL OR MISCELLANEOUS HYDROCARBONS, AND MUST BE PRESENTED WITH TANK BOTTOMS, SEDIMENT OIL OR MISCELLANEOUS HYDROCARBONS AT THE TREATING PLANT TO WHICH IT IS DELIVERED.

DISTRIBUTION BY OCD	
<input checked="" type="checkbox"/>	Santa Fe
<input type="checkbox"/>	File
<input type="checkbox"/>	Operator
<input type="checkbox"/>	Transporter (2)

District I
1625 N. French Dr., Hobbs, NM 88240
District II
811 South First, Artesia, NM 88210
District III
1000 Rio Brazos Road, Aztec, NM 87410
District IV
2040 South Pacheco, Santa Fe, NM 87505

State of New Mexico
Energy Minerals and Natural Resources

Oil Conservation Division
2040 South Pacheco
Santa Fe, NM 87505

Form C-117 A
Revised March 17, 1999

Submit 5 Copies to
Appropriate District Office

PERMIT NO. A-13065

TANK CLEANING, SEDIMENT OIL REMOVAL, TRANSPORTATION OF MISCELLANEOUS HYDROCARBONS AND DISPOSAL PERMIT

Operator or Owner Loco Hills Water Disposal Address Box 68 Loco Hills NM 88255
Lease or Facility Name Loco Hills SWD Location 16-17-30
U.L. - Sec. - Twp. - Rge.

OPERATION TO BE PERFORMED:

☐ Tank Cleaning ☐ Sediment Oil Removal ☒ Transportation of Miscellaneous Hydrocarbons

Operator or Owner Representative authorizing work Dick

Date Work to be Performed 5-8-1

TANK CLEANING DATA Tank Number _____ Volume _____

Tank Type _____

Volume Below Load Line _____

SEDIMENT OIL OR MISCELLANEOUS HYDROCARBON DATA

Sediment Oil from: ☐ Pit ☐ Cellar ☐ Other

MISCELLANEOUS OIL

Tank Bottoms From: ☐ Pipeline Station ☐ Crude Terminal ☐ Refinery ☐ Other*

Catchings From: ☐ Gasoline Plant ☐ Gathering Lines ☐ Salt Water Disposal System ☐ Other*

☐ Pipeline Break Oil or Spill

*Other (Explain) _____



VOLUME AND DESTINATION: Estimated Volume 380 Bbls. Field test volume of good oil 358.73 Bbls.
(Not required prior to Division approval)

Destination (Name and Location of treating plant or other facility) Tenex Operating 11100 S Eunice Highway
#18 Hobbs NM 88241

DESTRUCTION OF SEDIMENT OIL BY: ☐ Burning ☐ Pit Disposal ☐ Use on Roads or firewalls ☐ Other

(Explain) _____

Location of Destruction _____

Justification of Destruction _____

CERTIFICATION: (APPLICATION MAY BE MADE BY EITHER OF THE FOLLOWING)

I hereby certify that the information above is true and complete to the best of my knowledge and belief.

Owner _____

Transporter Tenex Operating

By _____

Address P.O. Box 368 Hobbs NM 88241

Title _____

Signature [Signature]

Date _____

Title Plant Manager Date 5-7-1

OIL CONSERVATION DIVISION

Approved By [Signature] Title Clerk Spec. Date 5-17-01

DISTRIBUTION BY OCD	
<input checked="" type="checkbox"/>	Santa Fe
<input type="checkbox"/>	File
<input type="checkbox"/>	Operator
<input type="checkbox"/>	Transporter (2)

A COPY OF THIS FORM MUST BE ON LOCATION DURING TANK CLEANING, REMOVAL OF SEDIMENT OIL OR MISCELLANEOUS HYDROCARBONS, AND MUST BE PRESENTED WITH TANK BOTTOMS, SEDIMENT OIL OR MISCELLANEOUS HYDROCARBONS AT THE TREATING PLANT TO WHICH IT IS DELIVERED.

District I
1625 N. French Dr., Hobbs, NM 88240
District II
811 South First, Artesia, NM 88210
District III
1000 Rio Brazos Road, Aztec, NM 87410
District IV
2040 South Pacheco, Santa Fe, NM 87505

State of New Mexico
Energy Minerals and Natural Resources

Oil Conservation Division
2040 South Pacheco
Santa Fe, NM 87505

Form C-117 A
Revised March 17, 1999

Submit 5 Copies to
Appropriate District Office

PERMIT NO. A-13061

TANK CLEANING, SEDIMENT OIL REMOVAL, TRANSPORTATION OF MISCELLANEOUS HYDROCARBONS AND DISPOSAL PERMIT

Operator or Owner Loco Hills Water Disposal Address Box 68 Loco Hills Nm 88255
Lease or Facility Name Loco Hills SWD Location 16-17-30
U.L. - Sec. - Twp. - Rge.

OPERATION TO BE PERFORMED:

☐ Tank Cleaning ☐ Sediment Oil Removal ☒ Transportation of Miscellaneous Hydrocarbons

Operator or Owner Representative authorizing work Dick

Date Work to be Performed 5-4-1

TANK CLEANING DATA

Tank Number _____

Volume _____

Tank Type _____

Volume Below Load Line _____

SEDIMENT OIL OR MISCELLANEOUS HYDROCARBON DATA

Sediment Oil from: ☐ Pit ☐ Cellar ☐ Other

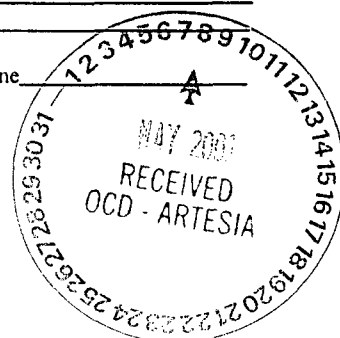
MISCELLANEOUS OIL

Tank Bottoms From: ☐ Pipeline Station ☐ Crude Terminal ☐ Refinery ☐ Other*

Catchings From: ☐ Gasoline Plant ☐ Gathering Lines ☐ Salt Water Disposal System ☐ Other*

☐ Pipeline Break Oil or Spill

*Other (Explain) _____



VOLUME AND DESTINATION:

Estimated Volume 185 Bbls.

Field test volume of good oil 172.53 Bbls.
(Not required prior to Division approval)

Destination (Name and Location of treating plant or other facility) 11100 S Eunice Highway #18
Hobbs Nm 88241

DESTRUCTION OF SEDIMENT OIL BY:

☐ Burning ☐ Pit Disposal ☐ Use on Roads or firewalls ☐ Other

(Explain) _____

Location of Destruction _____

Justification of Destruction _____

CERTIFICATION: (APPLICATION MAY BE MADE BY EITHER OF THE FOLLOWING)

I hereby certify that the information above is true and complete to the best of my knowledge and belief.

Owner _____

Transporter Jenet Operating

By _____

Address P.O. Box 308 Hobbs Nm 88241

Title _____

Signature [Signature]

Date _____

Title Plant Manager Date 5-3-1

OIL CONSERVATION DIVISION

Approved By [Signature]

Title Clerk spec.

Date 5-11-01

A COPY OF THIS FORM MUST BE ON LOCATION DURING TANK CLEANING, REMOVAL OF SEDIMENT OIL OR MISCELLANEOUS HYDROCARBONS, AND MUST BE PRESENTED WITH TANK BOTTOMS, SEDIMENT OIL OR MISCELLANEOUS HYDROCARBONS AT THE TREATING PLANT TO WHICH IT IS DELIVERED.

DISTRIBUTION BY OCD	
<input checked="" type="checkbox"/>	Santa Fe
<input type="checkbox"/>	File
<input type="checkbox"/>	Operator
<input type="checkbox"/>	Transporter (2)

District I
1625 N. French Dr., Hobbs, NM 88240
District II
811 South First, Artesia, NM 88210
District III
1000 Rio Brazos Road, Aztec, NM 87410
District IV
2040 South Pacheco, Santa Fe, NM 87505

State of New Mexico
Energy Minerals and Natural Resources

Oil Conservation Division
2040 South Pacheco
Santa Fe, NM 87505

Form C-117 A
Revised March 17, 1999

Submit 5 Copies to
Appropriate District Office

PERMIT NO. A-13060

TANK CLEANING, SEDIMENT OIL REMOVAL, TRANSPORTATION OF MISCELLANEOUS HYDROCARBONS AND DISPOSAL PERMIT

Operator or Owner Dakota Resources Address 911 N. Midkiss Rd Midland Tx 79701
Lease or Facility Name Big Eddy 100 SWD Location 8-21-28
U.L. - Sec. - Twp. - Rge.

OPERATION TO BE PERFORMED:

☐ Tank Cleaning ☐ Sediment Oil Removal ☒ Transportation of Miscellaneous Hydrocarbons

Operator or Owner Representative authorizing work mike

Date Work to be Performed 5-4-1

TANK CLEANING DATA Tank Number _____ Volume _____

Tank Type _____

Volume Below Load Line _____

SEDIMENT OIL OR MISCELLANEOUS HYDROCARBON DATA

Sediment Oil from: ☐ Pit ☐ Cellar ☐ Other

MISCELLANEOUS OIL

Tank Bottoms From: ☐ Pipeline Station ☐ Crude Terminal ☐ Refinery ☐ Other*

Catchings From: ☐ Gasoline Plant ☐ Gathering Lines ☐ Salt Water Disposal System ☐ Other*

☐ Pipeline Break Oil or Spill

*Other (Explain) _____

VOLUME AND DESTINATION: Estimated Volume 185 Bbls. Field test volume of good oil 171.05 Bbls.
(Not required prior to Division approval)

Destination (Name and Location of treating plant or other facility) 11100 S Eunice Highway #18

Hobbs Nm 88241

DESTRUCTION OF SEDIMENT OIL BY: ☐ Burning ☐ Pit Disposal ☐ Use on Roads or firewalls ☐ Other

(Explain) _____

Location of Destruction _____

Justification of Destruction _____

CERTIFICATION: (APPLICATION MAY BE MADE BY EITHER OF THE FOLLOWING)

I hereby certify that the information above is true and complete to the best of my knowledge and belief.

Owner _____

Transporter Jenex Operating

By _____

Address P.O. Box 308 Hobbs Nm 88241

Title _____

Signature [Signature]

Date _____

Title Plant Manager Date 5-3-1

OIL CONSERVATION DIVISION

Approved By [Signature] Title Clerk Spec. Date 5-4-01

A COPY OF THIS FORM MUST BE ON LOCATION DURING TANK CLEANING, REMOVAL OF SEDIMENT OIL OR MISCELLANEOUS HYDROCARBONS, AND MUST BE PRESENTED WITH TANK BOTTOMS, SEDIMENT OIL OR MISCELLANEOUS HYDROCARBONS AT THE TREATING PLANT TO WHICH IT IS DELIVERED.

DISTRIBUTION BY OCD	
<input checked="" type="checkbox"/>	Santa Fe
<input type="checkbox"/>	File
<input type="checkbox"/>	Operator
<input type="checkbox"/>	Transporter (2)

DISTRICT I
P.O. Box 1544, Hobbs, NM 88241-1544
DISTRICT II
P.O. Box 22, Artesia, NM 88211-0022
DISTRICT III
1000 Rio Grande Rd., Aztec, NM 87410

State of New Mexico
Energy, Minerals and Natural Resources Department

Form C-117 A
Revised 4-1-91

OIL CONSERVATION DIVISION
P.O. Box 2088
Santa Fe, New Mexico 87504-2088

PERMIT NO. A-13054

TANK CLEANING, SEDIMENT OIL REMOVAL, TRANSPORTATION OF MISCELLANEOUS HYDROCARBONS AND DISPOSAL PERMIT

Operation OK Hot Oil Serv. Box 146 Loca Hills NM 88255
Location OK Hot oil yard 16-17-30
U.L. • S.S. • Top • Bgs

OPERATION TO BE PERFORMED:

- ☐ Tank Cleaning ☐ Sediment Oil Removal ☒ Transportation of Miscellaneous Hydrocarbons

Operation to be performed by Trac-
Date Work to be performed 5-2-1

TANK CLEANING DATA Tank Number _____

Volume _____

SEDIMENT OIL OR MISCELLANEOUS HYDROCARBON DATA
Tank Type _____

Volume Below Land Line _____

Sediment Oil from ☐ Pit ☐ Celler ☐ Other

MISCELLANEOUS OIL

Tank Residue From ☐ Pipeline Station ☐ Cords Terminal ☐ Refinery ☐ Other

Caulking From ☐ Caulking Flare ☐ Caulking Lines ☐ Salt Water Disposal System ☐ Other

Pipeline Break Oil or Spill ☐

Other (Specify) _____

VOLUME AND DESTINATION:

Estimated Volume 360 Bbls.

Field test volume of good oil 363.09 Bbls.
(This requires permit to be removed)

Destination (Name and Location of receiving plant or other facility) Jenex Operating 33300 S. Eastern Highway #18
Hobbs NM 88240

DESTRUCTION OF SEDIMENT OIL BY:

- ☐ Burning ☐ Pit Disposal ☐ Use on Roads or Firewalls ☐ Other

(Specify) _____

Location of Destruction _____

Method of Destruction _____

CERTIFICATION: (APPLICATION MAY BE MADE BY EITHER OF THE FOLLOWING)

I hereby certify that the information above is true and complete to the best of my knowledge and belief.

Operator _____
By _____
Title _____
Date _____

Transporter Jenex Operating
Address P O Box 308 Hobbs NM 88241
Signature [Signature]
Title Plant Manager Date 5-1-1

OIL CONSERVATION DIVISION

Approved by [Signature] Title Clerk Spec. Date 5-11-01
RECEIVED BY OGD



11182-181.31
11248-181.78

District I
1625 N. French Dr., Hobbs, NM 88240
District II
811 South First, Artesia, NM 88210
District III
1000 Rio Brazos Road, Aztec, NM 87410
District IV
2040 South Pacheco, Santa Fe, NM 87505

State of New Mexico
Energy Minerals and Natural Resources

Oil Conservation Division
2040 South Pacheco
Santa Fe, NM 87505

Form C-117 A
Revised March 17, 1999

Submit 5 Copies to
Appropriate District Office

PERMIT NO. A-13048

TANK CLEANING, SEDIMENT OIL REMOVAL, TRANSPORTATION OF MISCELLANEOUS HYDROCARBONS AND DISPOSAL PERMIT

Operator or Owner Dakota Resources Address 911 N. Midkiff Rd Midland Tx 79701
Lease or Facility Name Big Eddy 100 SWO Location 8-21-28
U.L. - Sec. - Twp. - Rge.

OPERATION TO BE PERFORMED:

☐ Tank Cleaning ☐ Sediment Oil Removal ☒ Transportation of Miscellaneous Hydrocarbons

Operator or Owner Representative authorizing work mike

Date Work to be Performed 4-30-01

TANK CLEANING DATA

Tank Number _____

Volume _____

Tank Type _____

Volume Below Load Line _____

SEDIMENT OIL OR MISCELLANEOUS HYDROCARBON DATA

Sediment Oil from: ☐ Pit ☐ Cellar ☐ Other

MISCELLANEOUS OIL

Tank Bottoms From: ☐ Pipeline Station ☐ Crude Terminal ☐ Refinery ☐ Other*

Catchings From: ☐ Gasoline Plant ☐ Gathering Lines ☐ Salt Water Disposal System ☐ Other*

☐ Pipeline Break Oil or Spill

*Other (Explain) _____

VOLUME AND DESTINATION:

Estimated Volume 170 Bbls.

Field test volume of good oil 167.08 Bbls.
(Not required prior to Division approval)

Destination (Name and Location of treating plant or other facility) 11100 S Eunice Highway 18 Hobbs

Nm 88241

DESTRUCTION OF SEDIMENT OIL BY:

☐ Burning ☐ Pit Disposal ☐ Use on Roads or firewalls ☐ Other

(Explain) _____

Location of Destruction _____

Justification of Destruction _____

CERTIFICATION: (APPLICATION MAY BE MADE BY EITHER OF THE FOLLOWING)

I hereby certify that the information above is true and complete to the best of my knowledge and belief.

Owner _____

Transporter Jenex Operating

By _____

Address P.O. Box 308 Hobbs NM 88240

Title _____

Signature _____

Date _____

Title Plant Manager Date 4-30-01

OIL CONSERVATION DIVISION

Approved By J Nelson Title Clerk spec. Date 5-4-01

DISTRIBUTION BY OCD	
<input checked="" type="checkbox"/>	Santa Fe
<input type="checkbox"/>	File
<input type="checkbox"/>	Operator
<input type="checkbox"/>	Transporter (2)

A COPY OF THIS FORM MUST BE ON LOCATION DURING TANK CLEANING, REMOVAL OF SEDIMENT OIL OR MISCELLANEOUS HYDROCARBONS, AND MUST BE PRESENTED WITH TANK BOTTOMS, SEDIMENT OIL OR MISCELLANEOUS HYDROCARBONS AT THE TREATING PLANT TO WHICH IT IS DELIVERED.

District I
1625 N. French Dr., Hobbs, NM 88240
District II
811 South First, Artesia, NM 88210
District III
1000 Rio Brazos Road, Aztec, NM 87410
District IV
2040 South Pacheco, Santa Fe, NM 87505

State of New Mexico
Energy Minerals and Natural Resources

Oil Conservation Division
2040 South Pacheco
Santa Fe, NM 87505

Form C-117 A
Revised March 17, 1999

Submit 5 Copies to
Appropriate District Office

PERMIT NO. A-13047

TANK CLEANING, SEDIMENT OIL REMOVAL, TRANSPORTATION OF MISCELLANEOUS HYDROCARBONS AND DISPOSAL PERMIT

Operator or Owner Loco Hills SWD Address Box 68 Nm 88255
Lease or Facility Name Loco Hills SWD Location 16-17-30
U.L. - Sec. - Twp. - Rge.

OPERATION TO BE PERFORMED:

☐ Tank Cleaning ☐ Sediment Oil Removal ☒ Transportation of Miscellaneous Hydrocarbons

Operator or Owner Representative authorizing work Dick

Date Work to be Performed 4-30-1

TANK CLEANING DATA

Tank Number _____

Volume _____

Tank Type _____

Volume Below Load Line _____

SEDIMENT OIL OR MISCELLANEOUS HYDROCARBON DATA

Sediment Oil from: ☐ Pit ☐ Cellar ☐ Other

MISCELLANEOUS OIL

Tank Bottoms From: ☐ Pipeline Station ☐ Crude Terminal ☐ Refinery

☐ Other

Catchings From: ☐ Gasoline Plant ☐ Gathering Lines ☐ Salt Water Disposal System

☐ Other

☐ Pipeline Break Oil or Spill

*Other (Explain) _____

VOLUME AND DESTINATION:

Estimated Volume 380 Bbls.

Field test volume of good oil 365.51 Bbls.
(Not required prior to Division approval)

Destination (Name and Location of treating plant or other facility) 11100 S Eunice Highway 18 Hobbs
Nm 88241

DESTRUCTION OF SEDIMENT OIL BY:

☐ Burning ☐ Pit Disposal ☐ Use on Roads or firewalls ☐ Other

(Explain) _____

Location of Destruction _____

Justification of Destruction _____

CERTIFICATION: (APPLICATION MAY BE MADE BY EITHER OF THE FOLLOWING)

I hereby certify that the information above is true and complete to the best of my knowledge and belief.

Owner _____

Transporter Jenex Operating

By _____

Address P.O. Box 308 Hobbs Nm 88241

Title _____

Signature [Signature]

Date _____

Title Plant Manager Date 4-30-1

OIL CONSERVATION DIVISION

Approved By [Signature]

Title Clerk spec.

Date 5-4-01

A COPY OF THIS FORM MUST BE ON LOCATION DURING TANK CLEANING, REMOVAL OF SEDIMENT OIL OR MISCELLANEOUS HYDROCARBONS, AND MUST BE PRESENTED WITH TANK BOTTOMS, SEDIMENT OIL OR MISCELLANEOUS HYDROCARBONS AT THE TREATING PLANT TO WHICH IT IS DELIVERED.

DISTRIBUTION BY OCD

<input checked="" type="checkbox"/>	Santa Fe
<input type="checkbox"/>	File
<input type="checkbox"/>	Operator
<input type="checkbox"/>	Transporter (2)

District I
1625 N. French Dr., Hobbs, NM 88240
District II
811 South First, Artesia, NM 88210
District III
1000 Rio Brazos Road, Aztec, NM 87410
District IV
2040 South Pacheco, Santa Fe, NM 87505

State of New Mexico
Energy Minerals and Natural Resources

Oil Conservation Division
2040 South Pacheco
Santa Fe, NM 87505

Form C-117 A
Revised March 17, 1999

Submit 5 Copies to
Appropriate District Office

PERMIT NO. A-13042

TANK CLEANING, SEDIMENT OIL REMOVAL, TRANSPORTATION OF MISCELLANEOUS HYDROCARBONS AND DISPOSAL PERMIT

Operator or Owner OK Hot Oil Service Address Box 146 Loco Hills
Lease or Facility Name OK Hot oil yard Location 16-17-30
U.L. - Sec. - Twp. - Rge.

OPERATION TO BE PERFORMED:

☐ Tank Cleaning ☐ Sediment Oil Removal ☒ Transportation of Miscellaneous Hydrocarbons

Operator or Owner Representative authorizing work Tracy

Date Work to be Performed 4-27 through 29-1

TANK CLEANING DATA Tank Number _____ Volume _____

Tank Type _____ Volume Below Load Line _____

SEDIMENT OIL OR MISCELLANEOUS HYDROCARBON DATA

Sediment Oil from: ☐ Pit ☐ Cellar ☐ Other

MISCELLANEOUS OIL

Tank Bottoms From: ☐ Pipeline Station ☐ Crude Terminal ☐ Refinery ☐ Other*

Catchings From: ☐ Gasoline Plant ☐ Gathering Lines ☐ Salt Water Disposal System ☐ Other*

☐ Pipeline Break Oil or Spill

*Other (Explain) _____

VOLUME AND DESTINATION: Estimated Volume 690 Bbbs. Field test volume of good oil 349.26 Bbbs.
(Not required prior to Division approval)

Destination (Name and Location of treating plant or other facility) Jenex operating 11100 S Eunice Highway
18 Hobbs Nm 88241

DESTRUCTION OF SEDIMENT OIL BY: ☐ Burning ☐ Pit Disposal ☐ Use on Roads or firewalls ☐ Other

(Explain) _____

Location of Destruction _____

Justification of Destruction _____

CERTIFICATION: (APPLICATION MAY BE MADE BY EITHER OF THE FOLLOWING)

I hereby certify that the information above is true and complete to the best of my knowledge and belief.

Owner _____

Transporter Jenex Operating

By _____

Address P.O. Box 308 Hobbs Nm 88241

Title _____

Signature [Signature]

Date _____

Title Plant Manager Date 4-27-1

OIL CONSERVATION DIVISION

Approved By [Signature] Title Clerk spec. Date 5-4-01

A COPY OF THIS FORM MUST BE ON LOCATION DURING TANK CLEANING, REMOVAL OF SEDIMENT OIL OR MISCELLANEOUS HYDROCARBONS, AND MUST BE PRESENTED WITH TANK BOTTOMS, SEDIMENT OIL OR MISCELLANEOUS HYDROCARBONS AT THE TREATING PLANT TO WHICH IT IS DELIVERED.

DISTRIBUTION BY OCD

<input checked="" type="checkbox"/>	Santa Fe
<input type="checkbox"/>	File
<input type="checkbox"/>	Operator
<input type="checkbox"/>	Transporter (2)

N-8 - 18 22-37 - 100
C-2 - 2-22-37 - 100

11225 - 171.27
11245 - 177.99

District I
1625 N. French Dr., Hobbs, NM 88240
District II
811 South First, Artesia, NM 88210
District III
1000 Rio Brazos Road, Aztec, NM 87410
District IV
2040 South Pacheco, Santa Fe, NM 87505

State of New Mexico
Energy Minerals and Natural Resources

Oil Conservation Division
2040 South Pacheco
Santa Fe, NM 87505

Form C-117 A
Revised March 17, 1999

Submit 5 Copies to
Appropriate District Office

PERMIT NO. A-13036

TANK CLEANING, SEDIMENT OIL REMOVAL, TRANSPORTATION OF MISCELLANEOUS HYDROCARBONS AND DISPOSAL PERMIT

Operator or Owner Key Energy Address P.O. Box 676364 Dallas TX 75267
Lease or Facility Name BKE Location 13-22-27
U.L. - Sec. - Twp. - Rge.

OPERATION TO BE PERFORMED:

☐ Tank Cleaning ☐ Sediment Oil Removal ☐ Transportation of Miscellaneous Hydrocarbons

Operator or Owner Representative authorizing work David

Date Work to be Performed 4-24-25-1

TANK CLEANING DATA

Tank Number _____

Volume _____

Tank Type _____

Volume Below Load Line _____

SEDIMENT OIL OR MISCELLANEOUS HYDROCARBON DATA

Sediment Oil from: ☐ Pit ☐ Cellar ☐ Other

MISCELLANEOUS OIL

Tank Bottoms From: ☐ Pipeline Station ☐ Crude Terminal ☐ Refinery ☐ Other*

Catchings From: ☐ Gasoline Plant ☐ Gathering Lines ☐ Salt Water Disposal System ☐ Other*

☐ Pipeline Break Oil or Spill

*Other (Explain) _____

VOLUME AND DESTINATION:

Estimated Volume 380 Bbls.

Field test volume of good oil 359.05 Bbls.
(Not required prior to Division approval)

Destination (Name and Location of treating plant or other facility) 11100 S Eunice Highway 18 Hobbs
Nm 88241

DESTRUCTION OF SEDIMENT OIL BY:

☐ Burning ☐ Pit Disposal ☐ Use on Roads or firewalls ☐ Other

(Explain) _____

Location of Destruction _____

Justification of Destruction _____

CERTIFICATION: (APPLICATION MAY BE MADE BY EITHER OF THE FOLLOWING)

I hereby certify that the information above is true and complete to the best of my knowledge and belief.

Owner _____

Transporter Jenex Operating

By _____

Address P.O. Box 308 Hobbs Nm 88241

Title _____

Signature [Signature]

Date _____

Title Plant Manager Date 4-24-1

OIL CONSERVATION DIVISION

Approved By [Signature]

Title Clerk spec.

Date 5-4-01

A COPY OF THIS FORM MUST BE ON LOCATION DURING TANK CLEANING, REMOVAL OF SEDIMENT OIL OR MISCELLANEOUS HYDROCARBONS, AND MUST BE PRESENTED WITH TANK BOTTOMS, SEDIMENT OIL OR MISCELLANEOUS HYDROCARBONS AT THE TREATING PLANT TO WHICH IT IS DELIVERED.

DISTRIBUTION BY OCD

<input checked="" type="checkbox"/>	Santa Fe
<input type="checkbox"/>	File
<input type="checkbox"/>	Operator
<input type="checkbox"/>	Transporter (2)

179.61 - 11221
179.44 - 11223



District I
1625 N. French Dr., Hobbs, NM 88240
District II
811 South First, Artesia, NM 88210
District III
1000 Rio Brazos Road, Aztec, NM 87410
District IV
2040 South Pacheco, Santa Fe, NM 87505

State of New Mexico
Energy Minerals and Natural Resources

Oil Conservation Division
2040 South Pacheco
Santa Fe, NM 87505

Form C-117 A
Revised March 17, 1999

Submit 5 Copies to
Appropriate District Office

PERMIT NO. A-13035

TANK CLEANING, SEDIMENT OIL REMOVAL, TRANSPORTATION OF MISCELLANEOUS HYDROCARBONS AND DISPOSAL PERMIT

Operator or Owner Dakota Resources Address 911 N. Midkiss Rd Midland Tx 79701

Lease or Facility Name State DU SWD Location 36-22-27

U.L. - Sec. - Twp. - Rge.

OPERATION TO BE PERFORMED:

☐ Tank Cleaning ☐ Sediment Oil Removal ☒ Transportation of Miscellaneous Hydrocarbons

Operator or Owner Representative authorizing work mike

Date Work to be Performed 4-25-1

TANK CLEANING DATA Tank Number _____ Volume _____

Tank Type _____ Volume Below Load Line _____

SEDIMENT OIL OR MISCELLANEOUS HYDROCARBON DATA

Sediment Oil from: ☐ Pit ☐ Cellar ☐ Other

MISCELLANEOUS OIL

Tank Bottoms From: ☐ Pipeline Station ☐ Crude Terminal ☐ Refinery ☐ Other*

Catchings From: ☐ Gasoline Plant ☐ Gathering Lines ☒ Salt Water Disposal System ☐ Other*

☐ Pipeline Break Oil or Spill

*Other (Explain) _____

VOLUME AND DESTINATION: Estimated Volume 190 Bbls. Field test volume of good oil 168.41 Bbls.
(Not required prior to Division approval)

Destination (Name and Location of treating plant or other facility) 11100 S Eunice Highway 18 Hobbs
Nm 88240

DESTRUCTION OF SEDIMENT OIL BY: ☐ Burning ☐ Pit Disposal ☐ Use on Roads or firewalls ☐ Other

(Explain) _____

Location of Destruction _____

Justification of Destruction _____

CERTIFICATION: (APPLICATION MAY BE MADE BY EITHER OF THE FOLLOWING)

I hereby certify that the information above is true and complete to the best of my knowledge and belief.

Owner _____

Transporter Jenex Operating

By _____

Address P.O. Box 308 Hobbs Nm 88241

Title _____

Signature [Signature]

Date _____

Title Plant Manager Date 4-24-1

OIL CONSERVATION DIVISION

Approved By [Signature] Title Clerk spec. Date 5-4-01

A COPY OF THIS FORM MUST BE ON LOCATION DURING TANK CLEANING, REMOVAL OF SEDIMENT OIL OR MISCELLANEOUS HYDROCARBONS, AND MUST BE PRESENTED WITH TANK BOTTOMS, SEDIMENT OIL OR MISCELLANEOUS HYDROCARBONS AT THE TREATING PLANT TO WHICH IT IS DELIVERED.

DISTRIBUTION BY OCD	
<input checked="" type="checkbox"/>	Santa Fe
<input type="checkbox"/>	File
<input type="checkbox"/>	Operator
<input type="checkbox"/>	Transporter (2)

District I
1625 N. French Dr., Hobbs, NM 88240
District II
811 South First, Artesia, NM 88210
District III
1000 Rio Brazos Road, Aztec, NM 87410
District IV
2040 South Pacheco, Santa Fe, NM 87505

State of New Mexico
Energy Minerals and Natural Resources

Oil Conservation Division
2040 South Pacheco
Santa Fe, NM 87505

Form C-117 A
Revised March 17, 1999

Submit 5 Copies to
Appropriate District Office

PERMIT NO. A-13034

TANK CLEANING, SEDIMENT OIL REMOVAL, TRANSPORTATION OF MISCELLANEOUS HYDROCARBONS AND DISPOSAL PERMIT

Operator or Owner Loco Hills Water Disposal Address Box 68 Loco Hills Nm 88255

Lease or Facility Name Loco Hills SWD Location 16-17-30

U.L. - Sec. - Twp. - Rge.

OPERATION TO BE PERFORMED:

☐ Tank Cleaning ☐ Sediment Oil Removal ☒ Transportation of Miscellaneous Hydrocarbons

Operator or Owner Representative authorizing work Dick

Date Work to be Performed 4-24-1

TANK CLEANING DATA

Tank Number _____

Volume _____

Tank Type _____

Volume Below Load Line _____

SEDIMENT OIL OR MISCELLANEOUS HYDROCARBON DATA

Sediment Oil from: ☐ Pit ☐ Cellar ☐ Other

MISCELLANEOUS OIL

Tank Bottoms From: ☐ Pipeline Station ☐ Crude Terminal ☐ Refinery

☐ Other

Catchings From: ☐ Gasoline Plant ☐ Gathering Lines ☐ Salt Water Disposal System

☐ Other*

☐ Pipeline Break Oil or Spill

*Other (Explain) _____

VOLUME AND DESTINATION:

Estimated Volume 185 Bbls.

Field test volume of good oil 180.50 Bbls.
(Not required prior to Division approval)

Destination (Name and Location of treating plant or other facility) Jenex Operating 11100 S Eunice Highway #18 Hobbs Nm 88240

DESTRUCTION OF SEDIMENT OIL BY:

☐ Burning ☐ Pit Disposal ☐ Use on Roads or firewalls ☐ Other

(Explain) _____

Location of Destruction _____

Justification of Destruction _____

CERTIFICATION: (APPLICATION MAY BE MADE BY EITHER OF THE FOLLOWING)

I hereby certify that the information above is true and complete to the best of my knowledge and belief.

Owner _____

Transporter Jenex Operating

By _____

Address P.O. Box 308 Hobbs Nm 88241

Title _____

Signature [Signature]

Date _____

Title Plant Manager

Date 4-23-1

OIL CONSERVATION DIVISION

Approved By [Signature]

Title Clerk spec.

Date 5-4-01

A COPY OF THIS FORM MUST BE ON LOCATION DURING TANK CLEANING, REMOVAL OF SEDIMENT OIL OR MISCELLANEOUS HYDROCARBONS, AND MUST BE PRESENTED WITH TANK BOTTOMS, SEDIMENT OIL OR MISCELLANEOUS HYDROCARBONS AT THE TREATING PLANT TO WHICH IT IS DELIVERED.

DISTRIBUTION BY OCD	
<input checked="" type="checkbox"/>	Santa Fe
<input type="checkbox"/>	File
<input type="checkbox"/>	Operator
<input type="checkbox"/>	Transporter (2)

up to 10 copies to appropriate District Office
DISTRICT I
P.O. Box 1560, Hobbs, NM 88241-1560
DISTRICT II
P.O. Box 200, Artesia, NM 88211-0200
DISTRICT III
1000 Rio Grande Rd., Artesia, NM 87410

State of New Mexico
Energy, Minerals and Natural Resources Department
OIL CONSERVATION DIVISION
P.O. Box 2088
Santa Fe, New Mexico 87504-2088

Form C-117 A
Revised 4-1-91

PERMIT NO. A-13019

TANK CLEANING, SEDIMENT OIL REMOVAL, TRANSPORTATION OF MISCELLANEOUS HYDROCARBONS AND DISPOSAL PERMIT

Operator or Owner Loco Hills Water Disposal Address Box 68 Loco Hills NM 88255
Location Loco Hills SWD Location 16-17-30
U.L. - Sec. - Twp. - Rge.

OPERATION TO BE PERFORMED:

☐ Tank Cleaning ☐ Sediment Oil Removal ☒ Transportation of Miscellaneous Hydrocarbons

Operator or Owner Representative authorizing work Dick

Date Work to be performed 4-20-01

TANK CLEANING DATA Tank Number _____

Volume _____

Tank Type _____

Volume Below Load Line _____

SEDIMENT OIL OR MISCELLANEOUS HYDROCARBON DATA

Sediment Oil from ☐ Ps ☐ Celler ☐ Other


MISCELLANEOUS OIL

Tank Bottoms Product ☐ Pipeline Station ☐ Cude Terminal ☐ Refinery ☐ Other

Cooking From ☐ Gasoline Plant ☐ Gathering Lines ☐ Salt Water Disposal System ☐

Pipeline Break Oil or Spill ☐

Other (Specify) _____



VOLUME AND DESTINATION:

Estimated Volume 380 Bbls.

Field test volume of good oil 359.06 Bbls.
(This required part is Bureau approved)

Destination (Name and Location of receiving plant or other facility) Jenex Operating 11100 S. Eastern Highway #28 Hobbs NM 88240

DESTRUCTION OF SEDIMENT OIL BY:

☐ Burning ☐ Ps Disposal ☐ Use on Roads or Firewalls ☐ Other

(Explain) _____

Location of Destruction _____

Justification of Destruction _____

CERTIFICATION: (APPLICATION MAY BE MADE BY EITHER OF THE FOLLOWING)

I hereby certify that the information above is true and complete to the best of my knowledge and belief.

Operator _____

Transporter Jenex Operating

By _____

Address P O Box 308 Hobbs NM 88240

Title _____

Signature [Signature]

Date _____

Title Plant Manager

Date 4-20-01

OIL CONSERVATION DIVISION

Approved By [Signature]

Title

Chief Spec.

Date

5-4-01

DATE RECEIVED BY OGD



11233-176.68
11237-182.38



DISTRICT I
P.O. Box 1560, Hobbs, NM 88241-1560
DISTRICT II
P.O. Box 200, Aztec, NM 87311-0200
DISTRICT III
1000 E. Main St., Aztec, NM 87410

State of New Mexico
Energy, Minerals and Natural Resources Department
OIL CONSERVATION DIVISION
P.O. Box 2088
Santa Fe, New Mexico 87504-2088

Form C-117 A
Revised 4-1-91

PERMIT NO. A-13018

TANK CLEANING, SEDIMENT OIL REMOVAL, TRANSPORTATION OF MISCELLANEOUS HYDROCARBONS AND DISPOSAL PERMIT

Operator Dakota Resources Address 911 N. midkiss midland Tx 79701
Location Big Eddy 100 SWD Location 8-21-28
UL - Sec. - Top - Reg

OPERATION TO BE PERFORMED:

- ☐ Tank Cleaning ☐ Sediment Oil Removal ☒ Transportation of Miscellaneous Hydrocarbons

Operator or Owner Representative authorizing work mike

Date Work to be performed 4-18-1

TANK CLEANING DATA Tank Number _____

Volume _____

Tank Type _____

Volume Below Load Line _____

SEDIMENT OIL OR MISCELLANEOUS HYDROCARBON DATA

Sediment Oil (Bbls) ☐ Pb ☐ Collar ☐ Other


MISCELLANEOUS OIL

Tank Residuals (Pb) ☐ Pipeline Station ☐ Cards Terminal ☐ Refinery ☐ Other

Cuttings (Pb) ☐ Gasoline Plant ☐ Gathering Lines ☐ Salt Water Disposal System ☐ Other

Pipeline Break Oil or Spill ☐

Other (Explain) _____



VOLUME AND DESTINATION:

Estimated Volume 180 Bbls

Field test volume of good oil 169.70 Bbls
(plus required pour to stream reported)

Destination (Name and Location of treating plant or other facility) Jenex Operating 11100 S Eureka Highway #18 Hobbs NM 88240

DESTRUCTION OF SEDIMENT OIL BY:

- ☐ Burning ☐ Pb Disposal ☐ Use on Roads or Firewalls ☐ Other

(Explain) _____

Location of Destruction _____

Justification of Destruction _____

CERTIFICATION: (APPLICATION MAY BE MADE BY EITHER OF THE FOLLOWING)

I hereby certify that the information above is true and complete to the best of my knowledge and belief.

Owner _____
By _____
Title _____
Date _____

Transporter Jenex Operating
Address P O Box 308 Hobbs NM 88241
Signature [Signature]
Title Plant Manager Date 4-17-1

OIL CONSERVATION DIVISION

Approved By L Nelson Title Clerk spec. Date 5-4-01
DISTRIBUTION BY OGD

DISTRICT I
P.O. Box 1840, Hobbs, NM 88241-1840
DISTRICT II
P.O. Box 2088, Santa Fe, NM 87504-2088
DISTRICT III
P.O. Box 2088, Santa Fe, NM 87504-2088

State of New Mexico
Energy, Minerals and Natural Resources Department

OIL CONSERVATION DIVISION

P.O. Box 2088
Santa Fe, New Mexico 87504-2088

Form C-117 A
Revised 4-1-91

PERMIT NO. A-13017

TANK CLEANING, SEDIMENT OIL REMOVAL, TRANSPORTATION OF MISCELLANEOUS HYDROCARBONS AND DISPOSAL PERMIT

Operator Dakota Resources Address 911 N. midkiss Rd. Midland TX 79701
Owner/Leasing Name State DU Location 30-22-27
U.L. • Sec. • Twp. • Rge.

OPERATION TO BE PERFORMED:

☐ Tank Cleaning ☐ Sediment Oil Removal ☐ Transportation of Miscellaneous Hydrocarbons

Operator or Owner Representative authorizing work mike

Date Work to be Performed 4-17-1

TANK CLEANING DATA Tank Number _____

Volume _____

Tank Type _____

Volume Below Load Line _____

SEDIMENT OIL OR MISCELLANEOUS HYDROCARBON DATA

Sediment Oil Content ☐ Pig ☐ Collar ☐ Other

MISCELLANEOUS OIL

Tank Contents From ☐ Pipeline Station ☐ Crude Terminal ☐ Refinery ☐ Other

Containing From ☐ Gasoline Plant ☐ Gathering Lines ☐ Salt Water Disposal System ☐ Other

Pipeline Break Oil or Spill ☐

Other (Explain) _____

VOLUME AND DESTINATION:

Estimated Volume 185 Bbls.

Field test volume of good oil 181.80 Bbls.
(This required prior to stream approval)

Destination (Name and Location of treating plant or other facility) Jenex Operating 11100 S. Eastern Highway #18 Hobbs NM 88240

DESTRUCTION OF SEDIMENT OIL BY:

☐ Burning ☐ Pig Disposal ☐ Use on Roads or Airfields ☐ Other

(Explain) _____

Location of Destruction _____

Justification of Destruction _____

CERTIFICATION: (APPLICATION MAY BE MADE BY EITHER OF THE FOLLOWING)

I hereby certify that the information above is true and complete to the best of my knowledge and belief.

Owner _____

Transporter Jenex Operating

By _____

Address P O Box 308 Hobbs NM 88241

Title _____

Signature [Signature]

Date _____

Title Plant Manager

Date 4-17-1

OIL CONSERVATION DIVISION

Approved By [Signature]

Title Clark spec.

Date 5-4-01

DISTRIBUTION BY OGD

DISTRICT III
1900 1910 1920 1930 1940

P.O. Box 2088
Santa Fe, New Mexico 87504-2088

Form C-117 A
Revised 4-1-91

PERMIT NO. A-13016

TANK CLEANING, SEDIMENT OIL REMOVAL, TRANSPORTATION OF MISCELLANEOUS HYDROCARBONS AND DISPOSAL PERMIT

~~Loco Hills SWD~~ ~~Box 68 Loco Hills Nrn 88255~~
~~Loco Hills SWD~~ ~~Loco 16-17-30~~

U.L. • S. • T. • R.

OPERATION TO BE PERFORMED:

☒ **Drill Core Logging** ☒ **Estimate Oil Potential** ☒ **Transportation of Miscellaneous Hydrocarbons**

Operator or Owner Representative authorizing work Dick

4-13-1

TANK CLEANING DATA Tank Number

Volume**Task Type**

Volumes Below Lead Line

SEDIMENT OIL OR MISCELLANEOUS HYDROCARBON DATA

☒ **Substance Abuse** ☐ **PC** ☐ **College** ☐ **Other**

MISCELLANEOUS OIL

☒ Tank Barge Piers ☐ Pipeline Station ☐ Cargo Terminal ☐ Refinery ☐ Other

Cooking Range  **Cooking Range**  **Cooking Range**  **Sink Water Disposal System** 

Pipeline Bank Oil of Soul

Other Explain

VOLUME AND DESTINATION:

Estimated Volume 360 Bbls.

Field test volume of good oil 369.25 Bbls.

~~Domestic Place and Location of training place or other facility~~ ~~Jenny Operating~~ ~~11100 S. Santa Highway #18~~
~~Hobbs NM 88240~~

DESTRUCTION OF SEDIMENT OIL BY:

☐ Burning ☐ Pyro disposal ☐ Use on Roads or Highways ☐ Other

(Euphonia)

Location of Document

Implications of Duration

CERTIFICATION: (APPLICATION MAY BE MADE BY EITHER OF THE FOLLOWING)

I hereby certify that the information above is true and accurate to the best of my knowledge and belief.

Chapman © 2000 Chapman & Hall, a Division of CRC Press, Inc.

Transporter Jenex Operating

87

~~Address~~ P O Box 308 Hobbs NM 88241

Sindarin

100-443622

Tule Plant Manager

DATA 4-13-1

OIL CONSERVATION DIVISION

T. Nelson

Clayk spec.

Date 5-4-01

DISTRIBUTION BY GOD



11483- 187.69
11227- 181.56

DISTRICT I
P.O. Box 1940, Hobbs, NM 88241-1940
DISTRICT II
P.O. Box 22, Artesia, NM 88211-0022
DISTRICT III
1000 Elm Street, Bldg. A, Artesia, NM 88210

State of New Mexico
Energy, Minerals and Natural Resources Department
OIL CONSERVATION DIVISION
P.O. Box 2088
Santa Fe, New Mexico 87504-2088

Form C-117 A
Revised 4-1-91

PERMIT NO. A-12991

TANK CLEANING, SEDIMENT OIL REMOVAL, TRANSPORTATION OF MISCELLANEOUS HYDROCARBONS AND DISPOSAL PERMIT

Operator Dakota Resources Address 911 N. Midkiss Rd Midland TX 79701
Name of Facility Big Eddy 100 SWD Location 8-21-28
U.L. - Sec. - Twp. - Rgn.

OPERATION TO BE PERFORMED:

☐ Tank Cleaning ☐ Sediment Oil Removal ☒ Transportation of Miscellaneous Hydrocarbons

Operator or Owner Representative authorizing work Mike

Date Work to be performed 4-5-1

TANK CLEANING DATA Tank Number _____

Volume _____

Tank Type _____

Volume Below Load Line _____

SEDIMENT OIL OR MISCELLANEOUS HYDROCARBON DATA

Sediment Oil from ☐ Pb ☐ Cellar ☐ Other

MISCELLANEOUS OIL

Tank Enclosed From ☐ Pipeline Station ☐ Cante Terminal ☐ Refinery ☐ Other

Containing From ☐ Gasoline Plant ☐ Gathering Lines ☐ Salt Water Disposal System ☐ Other

Pipeline Break Oil or Spill ☐

Other (Specify) _____



VOLUME AND DESTINATION:

Estimated Volume 185 Bbls.

Field test volume of good oil 170.13 Bbls.
(See required part to Permit approved)

Destination (Name and Location of treating plant or other facility) Jenex Operating 33100 S. Frontier Highway #18 Hobbs NM 88240

DESTRUCTION OF SEDIMENT OIL BY:

☐ Burning ☐ Pb Disposal ☐ Use on Roads or Firewalls ☐ Other

(Explain) _____

Location of Destruction _____

CERTIFICATION: (APPLICATION MAY BE MADE BY EITHER OF THE FOLLOWING)

I hereby certify that the information above is true and complete to the best of my knowledge and belief.

Owner _____

Transporter Jenex Operating

By _____

Address P O Box 308 Hobbs NM 88240

Title _____

Signature [Signature]

Date _____

Title Plant Manager Date 4-5-1

OIL CONSERVATION DIVISION

Approved By [Signature] Title Clerk spec. Date 5-4-01

DESTRUCTION BY OGD

ATTENTION AT 000

State of New Mexico
DISTRICT I
P.O. Box 1960, Hobbs, NM 88241-1960
DISTRICT II
P.O. Box 202, Artesia, NM 88211-0219
DISTRICT III
1000 Elm Street, Bldg. A, Artesia, NM 88210

State of New Mexico
Energy, Minerals and Natural Resources Department

OIL CONSERVATION DIVISION

P.O. Box 2088
Santa Fe, New Mexico 87504-2088

Form C-117 A
Revised 4-1-91

PERMIT NO. A-12989

TANK CLEANING, SEDIMENT OIL REMOVAL, TRANSPORTATION OF MISCELLANEOUS HYDROCARBONS AND DISPOSAL PERMIT

Operator or Owner Loco Hills Water Disposal Address Box 68 Loco Hills NM 88255
Lease or Facility Name Loco Hills SWD Location 16-17-30
U.L. - Sec. - Twp. - Rge.

OPERATION TO BE PERFORMED:

☐ Tank Cleaning ☐ Sediment Oil Removal ☒ Transportation of Miscellaneous Hydrocarbons

Operator or Owner Representative authorizing work Dick

Date Work to be Performed 4-4-1

TANK CLEANING DATA Tank Number _____

Volume _____

Tank Type _____

Volume Below Load Line _____

SEDIMENT OIL OR MISCELLANEOUS HYDROCARBON DATA

Sediment Oil Content ☐ Pb ☐ Cellar ☐ Other

MISCELLANEOUS OIL

Tank Bottoms Product ☐ Pipeline Station ☐ Casing Terminal ☐ Refinery ☐ Other

Casing Product ☐ Casing Floor ☐ Gathering Lines ☐ Salt Water Disposal System ☐ Other

Pipeline Break Oil or Spill ☐

Other (Explain) _____

VOLUME AND DESTINATION:

Estimated Volume 380 Bbls.

Field test volume of good oil 359.79 Bbls.
(This requires permit to Surface operations)

Destination (Name and Location of receiving plant or other facility) Jenex Operating 11100 S. Sunset Highway #18 Hobbs NM 88240

DESTRUCTION OF SEDIMENT OIL BY:

☐ Burning ☐ Pb Disposal ☐ Use on Roads or Pavements ☐ Other

Location of Destruction _____

Justification of Destruction _____

CERTIFICATION: (APPLICATION MAY BE MADE BY EITHER OF THE FOLLOWING)

I hereby certify that the information above is true and complete to the best of my knowledge and belief.

Owner _____

Transporter Jenex Operating

By _____

Address P O Box 308 Hobbs NM 88241

Title _____

Signature [Signature]

Date _____

Title Plant Manager

Date 4-3-1

OIL CONSERVATION DIVISION

Approved By T Nelson

Title Chief spec.

Date 5-4-01

DISSEMINATION BY OGD

11512 - 177.11
11575 - 182.69

District I
1625 N. French Dr., Hobbs, NM 88240
District II
811 South First, Artesia, NM 88210
District III
1000 Rio Brazos Road, Aztec, NM 87410
District IV
2040 South Pacheco, Santa Fe, NM 87505

State of New Mexico
Energy Minerals and Natural Resources

Oil Conservation Division
2040 South Pacheco
Santa Fe, NM 87505

Form C-117 A
Revised March 17, 1999

Submit 5 Copies to
Appropriate District Office

PERMIT NO. H-23727

TANK CLEANING, SEDIMENT OIL REMOVAL, TRANSPORTATION OF MISCELLANEOUS HYDROCARBONS AND DISPOSAL PERMIT

Operator or Owner Rice Operating Address 122 W Taylor Hobbs Nm 88241
Lease or Facility Name K-33 Location 33-19-37
U.L. - Sec. - Twp. - Rge.

OPERATION TO BE PERFORMED:

☐ Tank Cleaning ☐ Sediment Oil Removal ☒ Transportation of Miscellaneous Hydrocarbons

Operator or Owner Representative authorizing work Daniel

Date Work to be Performed 5-25-1

TANK CLEANING DATA

Tank Number _____

Volume _____

Tank Type _____

Volume Below Load Line _____

SEDIMENT OIL OR MISCELLANEOUS HYDROCARBON DATA

Sediment Oil from:

☐ Pit ☐ Cellar ☐ Other

MISCELLANEOUS OIL

Tank Bottoms From:

☐ Pipeline Station ☐ Crude Terminal ☐ Refinery ☐ Other*

Catchings From:

☐ Gasoline Plant ☐ Gathering Lines ☒ Salt Water Disposal System

☐ Other*

☐ Pipeline Break Oil or Spill

*Other (Explain) _____

VOLUME AND DESTINATION:

Estimated Volume 150 Bbls.

Field test volume of good oil 191.66 Bbls.
(Not required prior to Division approval)

Destination (Name and Location of treating plant or other facility)

Jenex Operating 11100 S Punive
Highway 18 Hobbs Nm 88241

DESTRUCTION OF SEDIMENT OIL BY:

☐ Burning ☐ Pit Disposal ☐ Use on Roads or firewalls ☐ Other

(Explain) _____

Location of Destruction _____

Justification of Destruction _____

CERTIFICATION: (APPLICATION MAY BE MADE BY EITHER OF THE FOLLOWING)

I hereby certify that the information above is true and complete to the best of my knowledge and belief.

Owner _____

Transporter Jenex Operating

By _____

Address P.O. Box 308 Hobbs Nm 88241

Title _____

Signature [Signature]

Date _____

Title Plant Manager Date 5-25-1

OIL CONSERVATION DIVISION

CLERK SPECIALIST

MAY 29 2001

Approved By Marie Peterson Title _____


Date _____

A COPY OF THIS FORM MUST BE ON LOCATION DURING TANK CLEANING, REMOVAL OF SEDIMENT OIL OR MISCELLANEOUS HYDROCARBONS, AND MUST BE PRESENTED WITH TANK BOTTOMS, SEDIMENT OIL OR MISCELLANEOUS HYDROCARBONS AT THE TREATING PLANT TO WHICH IT IS DELIVERED.

DISTRIBUTION BY OCD

	Santa Fe
	File
	Operator
	Transporter (2)

11276 - 124.63
11166 - 67.03



District I
1625 N. French Dr., Hobbs, NM 88240
District II
811 South First, Artesia, NM 88210
District III
1000 Rio Brazos Road, Aztec, NM 87410
District IV
2040 South Pacheco, Santa Fe, NM 87505

State of New Mexico
Energy Minerals and Natural Resources

Oil Conservation Division
2040 South Pacheco
Santa Fe, NM 87505

Form C-117 A
Revised March 17, 1999

Submit 5 Copies to
Appropriate District Office

PERMIT NO. H-23725

TANK CLEANING, SEDIMENT OIL REMOVAL, TRANSPORTATION OF MISCELLANEOUS HYDROCARBONS AND DISPOSAL PERMIT

Operator or Owner Rice Operating Address 122 W. Taylor Hobbs NM 88240
Lease or Facility Name C-2 Location 2-22-37
U.L. - Sec. - Twp. - Rge.

OPERATION TO BE PERFORMED:

☐ Tank Cleaning ☐ Sediment Oil Removal ☒ Transportation of Miscellaneous Hydrocarbons

Operator or Owner Representative authorizing work JON

Date Work to be Performed 5-25-1

TANK CLEANING DATA

Tank Number _____

Volume _____

Tank Type _____

Volume Below Load Line _____

SEDIMENT OIL OR MISCELLANEOUS HYDROCARBON DATA

Sediment Oil from: ☐ Pit ☐ Cellar ☐ Other

MISCELLANEOUS OIL

Tank Bottoms From: ☐ Pipeline Station ☐ Crude Terminal ☐ Refinery ☐ Other*

Catchings From: ☐ Gasoline Plant ☐ Gathering Lines ☒ Salt Water Disposal System ☐ Other*

☐ Pipeline Break Oil or Spill

*Other (Explain) _____

VOLUME AND DESTINATION:

Estimated Volume 140 Bbls.

Field test volume of good oil 87.56 Bbls.
(Not required prior to Division approval)

Destination (Name and Location of treating plant or other facility) Jenex Operating 11100 S Eunice Highway
18 Hobbs NM 88241

DESTRUCTION OF SEDIMENT OIL BY:

☐ Burning ☐ Pit Disposal ☐ Use on Roads or firewalls ☐ Other

(Explain) _____

Location of Destruction _____

Justification of Destruction _____

CERTIFICATION: (APPLICATION MAY BE MADE BY EITHER OF THE FOLLOWING)

I hereby certify that the information above is true and complete to the best of my knowledge and belief.

Owner _____

Transporter Jenex Operating

By _____

Address P.O. Box 308 Hobbs NM 88241

Title _____

Signature [Signature]

Date _____

Title Plant Manager Date 5-25-1

OIL CONSERVATION DIVISION


CLERK SPECIALIST

Approved By Maria Peterson Title _____

Date MAY 29 2001

A COPY OF THIS FORM MUST BE ON LOCATION DURING TANK CLEANING, REMOVAL OF SEDIMENT OIL OR MISCELLANEOUS HYDROCARBONS, AND MUST BE PRESENTED WITH TANK BOTTOMS, SEDIMENT OIL OR MISCELLANEOUS HYDROCARBONS AT THE TREATING PLANT TO WHICH IT IS DELIVERED.

DISTRIBUTION BY OCD	
	Santa Fe
	File
	Operator
	Transporter (2)



District I
1625 N. French Dr., Hobbs, NM 88240
District II
811 South First, Artesia, NM 88210
District III
1000 Rio Brazos Road, Aztec, NM 87410
District IV
2040 South Pacheco, Santa Fe, NM 87505

State of New Mexico
Energy Minerals and Natural Resources

Oil Conservation Division
2040 South Pacheco
Santa Fe, NM 87505

Form C-117 A
Revised March 17, 1999

Submit 5 Copies to
Appropriate District Office

PERMIT NO. H-23724

TANK CLEANING, SEDIMENT OIL REMOVAL, TRANSPORTATION OF MISCELLANEOUS HYDROCARBONS AND DISPOSAL PERMIT

Operator or Owner Rice Operating Address 122 W Taylor Hobbs NM 88240
Lease or Facility Name N-18 Location 18-22-37
U.L. - Sec. - Twp. - Rge.

OPERATION TO BE PERFORMED:

☐ Tank Cleaning ☐ Sediment Oil Removal ☒ Transportation of Miscellaneous Hydrocarbons

Operator or Owner Representative authorizing work TON

Date Work to be Performed 5-25-1

TANK CLEANING DATA

Tank Number _____

Volume _____

Tank Type _____

Volume Below Load Line _____

SEDIMENT OIL OR MISCELLANEOUS HYDROCARBON DATA

Sediment Oil from: ☐ Pit ☐ Cellar ☐ Other

MISCELLANEOUS OIL

Tank Bottoms From: ☐ Pipeline Station ☐ Crude Terminal ☐ Refinery ☐ Other*

Catchings From: ☐ Gasoline Plant ☐ Gathering Lines ☒ Salt Water Disposal System ☐ Other*

☐ Pipeline Break Oil or Spill

*Other (Explain) _____

VOLUME AND DESTINATION:

Estimated Volume 130 Bbls.

Field test volume of good oil 70.59 Bbls.
(Not required prior to Division approval)

Destination (Name and Location of treating plant or other facility) Jenex Operating 11100 S Eunice

Highway 18 Hobbs NM 88241

DESTRUCTION OF SEDIMENT OIL BY:

☐ Burning ☐ Pit Disposal ☐ Use on Roads or firewalls ☐ Other

(Explain) _____

Location of Destruction _____

Justification of Destruction _____

CERTIFICATION: (APPLICATION MAY BE MADE BY EITHER OF THE FOLLOWING)

I hereby certify that the information above is true and complete to the best of my knowledge and belief.

Owner _____

Transporter Jenex Operating

By _____

Address P.O. Box 308 Hobbs NM 88241

Title _____

Signature _____

Date _____

Title Plant Manager Date 5-25-1

OIL CONSERVATION DIVISION


Approved By Marie Peterson Title CLERK SPECIALIST

Date _____

MAY 29 2001

A COPY OF THIS FORM MUST BE ON LOCATION DURING TANK CLEANING, REMOVAL OF SEDIMENT OIL OR MISCELLANEOUS HYDROCARBONS, AND MUST BE PRESENTED WITH TANK BOTTOMS, SEDIMENT OIL OR MISCELLANEOUS HYDROCARBONS AT THE TREATING PLANT TO WHICH IT IS DELIVERED.

DISTRIBUTION BY OCD	
	Santa Fe
	File
	Operator
	Transporter (2)



District I
1625 N. French Dr., Hobbs, NM 88240
District II
811 South First, Artesia, NM 88210
District III
1000 Rio Brazos Road, Aztec, NM 87410
District IV
2040 South Pacheco, Santa Fe, NM 87505

State of New Mexico
Energy Minerals and Natural Resources

Oil Conservation Division
2040 South Pacheco
Santa Fe, NM 87505

Form C-117 A
Revised March 17, 1999

Submit 5 Copies to
Appropriate District Office

PERMIT NO. H-23723

TANK CLEANING, SEDIMENT OIL REMOVAL, TRANSPORTATION OF MISCELLANEOUS HYDROCARBONS AND DISPOSAL PERMIT

Operator or Owner Basin Alliance Corp. Address Box 1378 Hobbs NM 88241
Lease or Facility Name A.J. State SWD Location 33-18-36
U.L. - Sec. - Twp. - Rge.

OPERATION TO BE PERFORMED:

☐ Tank Cleaning ☐ Sediment Oil Removal ☒ Transportation of Miscellaneous Hydrocarbons

Operator or Owner Representative authorizing work Hugo

Date Work to be Performed 5-26-1

TANK CLEANING DATA Tank Number _____ Volume _____

Tank Type _____ Volume Below Load Line _____

SEDIMENT OIL OR MISCELLANEOUS HYDROCARBON DATA

Sediment Oil from: ☐ Pit ☐ Cellar ☐ Other

MISCELLANEOUS OIL

Tank Bottoms From: ☐ Pipeline Station ☐ Crude Terminal ☐ Refinery ☐ Other*

Catchings From: ☐ Gasoline Plant ☐ Gathering Lines ☒ Salt Water Disposal System ☐ Other*
☐ Pipeline Break Oil or Spill

*Other (Explain) _____

VOLUME AND DESTINATION: Estimated Volume 190 Bbls. Field test volume of good oil 188.52 Bbls.
(Not required prior to Division approval)

Destination (Name and Location of treating plant or other facility) Jenex Operating 11100 S Eunice
Highway Hobbs NM 88241

DESTRUCTION OF SEDIMENT OIL BY: ☐ Burning ☐ Pit Disposal ☐ Use on Roads or firewalls ☐ Other

(Explain) _____

Location of Destruction _____

Justification of Destruction _____

CERTIFICATION: (APPLICATION MAY BE MADE BY EITHER OF THE FOLLOWING)

I hereby certify that the information above is true and complete to the best of my knowledge and belief.

Owner _____

Transporter Jenex Operating

By _____

Address P.O. Box 308 Hobbs NM 88241

Title _____

Signature [Signature]

Date _____

Title Plant Manager Date 5-25-1


OIL CONSERVATION DIVISION

Approved By Maria Peterson Title _____ Date MAY 29 2001

A COPY OF THIS FORM MUST BE ON LOCATION DURING TANK CLEANING, REMOVAL OF SEDIMENT OIL OR MISCELLANEOUS HYDROCARBONS, AND MUST BE PRESENTED WITH TANK BOTTOMS, SEDIMENT OIL OR MISCELLANEOUS HYDROCARBONS AT THE TREATING PLANT TO WHICH IT IS DELIVERED.

DISTRIBUTION BY OCD

	Santa Fe
	File
	Operator
	Transporter (2)



District I
1625 N. French Dr., Hobbs, NM 88240
District II
811 South First, Artesia, NM 88210
District III
1000 Rio Brazos Road, Aztec, NM 87410
District IV
2040 South Pacheco, Santa Fe, NM 87505

State of New Mexico
Energy Minerals and Natural Resources

Oil Conservation Division
2040 South Pacheco
Santa Fe, NM 87505

Form C-117 A
Revised March 17, 1999

Submit 5 Copies to
Appropriate District Office

PERMIT NO. H-23722

TANK CLEANING, SEDIMENT OIL REMOVAL, TRANSPORTATION OF MISCELLANEOUS HYDROCARBONS AND DISPOSAL PERMIT

Operator or Owner Rice Operating Address 122 W Taylor Hobbs Nm 88240
Lease or Facility Name I-1 Location 1-20-36
U.L. - Sec. - Twp. - Rge.

OPERATION TO BE PERFORMED:

☐ Tank Cleaning ☐ Sediment Oil Removal ☒ Transportation of Miscellaneous Hydrocarbons

Operator or Owner Representative authorizing work Daniel

Date Work to be Performed 5-25-1

TANK CLEANING DATA Tank Number _____ Volume _____

Tank Type _____ Volume Below Load Line _____

SEDIMENT OIL OR MISCELLANEOUS HYDROCARBON DATA

Sediment Oil from: ☐ Pit ☐ Cellar ☐ Other

MISCELLANEOUS OIL

Tank Bottoms From: ☐ Pipeline Station ☐ Crude Terminal ☐ Refinery ☐ Other*

Catchings From: ☐ Gasoline Plant ☐ Gathering Lines ☒ Salt Water Disposal System ☐ Other*

☐ Pipeline Break Oil or Spill

*Other (Explain) _____

VOLUME AND DESTINATION: Estimated Volume 100 Bbls. Field test volume of good oil 74.75 Bbls.
(Not required prior to Division approval)

Destination (Name and Location of treating plant or other facility) Jenex operating 11100 S Eunice

Highway 18 Hobbs Nm 88241

DESTRUCTION OF SEDIMENT OIL BY: ☐ Burning ☐ Pit Disposal ☐ Use on Roads or firewalls ☐ Other

(Explain) _____

Location of Destruction _____

Justification of Destruction _____

CERTIFICATION: (APPLICATION MAY BE MADE BY EITHER OF THE FOLLOWING)

I hereby certify that the information above is true and complete to the best of my knowledge and belief.

Owner _____

Transporter Jenex Operating

By _____

Address P.O. Box 308 Hobbs Nm 88241

Title _____

Signature [Signature]

Date _____

Title Plant Manager Date 5-24-1

OIL CONSERVATION DIVISION

Approved By Maria Peterson Title CLERK SPECIALIST

Date MAY 29 2001

A COPY OF THIS FORM MUST BE ON LOCATION DURING TANK CLEANING, REMOVAL OF SEDIMENT OIL OR MISCELLANEOUS HYDROCARBONS, AND MUST BE PRESENTED WITH TANK BOTTOMS, SEDIMENT OIL OR MISCELLANEOUS HYDROCARBONS AT THE TREATING PLANT TO WHICH IT IS DELIVERED.

DISTRIBUTION BY OCD	
	Santa Fe
	File
	Operator
	Transporter (2)



District I
1625 N. French Dr., Hobbs, NM 88240
District II
811 South First, Artesia, NM 88210
District III
1000 Rio Brazos Road, Aztec, NM 87410
District IV
2040 South Pacheco, Santa Fe, NM 87505

State of New Mexico
Energy Minerals and Natural Resources

Oil Conservation Division
2040 South Pacheco
Santa Fe, NM 87505

Form C-117 A
Revised March 17, 1999

Submit 5 Copies to
Appropriate District Office

PERMIT NO. H-23721

TANK CLEANING, SEDIMENT OIL REMOVAL, TRANSPORTATION OF MISCELLANEOUS HYDROCARBONS AND DISPOSAL PERMIT

Operator or Owner Rice Operating Address 122 W Taylor Hobbs Nm 88240
Lease or Facility Name M-9 Location 9-20-37
U.L. - Sec. - Twp. - Rge.

OPERATION TO BE PERFORMED:

☐ Tank Cleaning ☐ Sediment Oil Removal ☒ Transportation of Miscellaneous Hydrocarbons

Operator or Owner Representative authorizing work Daniel

Date Work to be Performed 5-24-1

TANK CLEANING DATA Tank Number _____ Volume _____

Tank Type _____ Volume Below Load Line _____
SEDIMENT OIL OR MISCELLANEOUS HYDROCARBON DATA

Sediment Oil from: ☐ Pit ☐ Cellar ☐ Other

MISCELLANEOUS OIL

Tank Bottoms From: ☐ Pipeline Station ☐ Crude Terminal ☐ Refinery ☐ Other*

Catchings From: ☐ Gasoline Plant ☐ Gathering Lines ☒ Salt Water Disposal System ☐ Other*

☐ Pipeline Break Oil or Spill

*Other (Explain) _____

VOLUME AND DESTINATION: Estimated Volume 100 Bbls. Field test volume of good oil 90.91 Bbls.
(Not required prior to Division approval)

Destination (Name and Location of treating plant or other facility) Jenex Operating 11100 S Eunice

Highway 18 Hobbs Nm 88241

DESTRUCTION OF SEDIMENT OIL BY: ☐ Burning ☐ Pit Disposal ☐ Use on Roads or firewalls ☐ Other

(Explain) _____

Location of Destruction _____

Justification of Destruction _____

CERTIFICATION: (APPLICATION MAY BE MADE BY EITHER OF THE FOLLOWING)

I hereby certify that the information above is true and complete to the best of my knowledge and belief.

Owner _____

By _____

Title _____

Date _____

Transporter Jenex Operating

Address P.O. Box 308 Hobbs Nm 88241

Signature [Signature]


Title Plant Manager Date 5-24-1

OIL CONSERVATION DIVISION

Approved By Maria Peterson Title CLERK SPECIALIST Date MAY 29 2001

A COPY OF THIS FORM MUST BE ON LOCATION DURING TANK CLEANING, REMOVAL OF SEDIMENT OIL OR MISCELLANEOUS HYDROCARBONS, AND MUST BE PRESENTED WITH TANK BOTTOMS, SEDIMENT OIL OR MISCELLANEOUS HYDROCARBONS AT THE TREATING PLANT TO WHICH IT IS DELIVERED.

DISTRIBUTION BY OCD	
	Santa Fe
	File
	Operator
	Transporter (2)



District I
1625 N. French Dr., Hobbs, NM 88240
District II
811 South First, Artesia, NM 88210
District III
1000 Rio Brazos Road, Aztec, NM 87410
District IV
2040 South Pacheco, Santa Fe, NM 87505

State of New Mexico
Energy Minerals and Natural Resources

Oil Conservation Division
2040 South Pacheco
Santa Fe, NM 87505

Form C-117 A
Revised March 17, 1999

Submit 5 Copies to
Appropriate District Office

PERMIT NO. H-23718

TANK CLEANING, SEDIMENT OIL REMOVAL, TRANSPORTATION OF MISCELLANEOUS HYDROCARBONS AND DISPOSAL PERMIT

Operator or Owner Rice Operating Address 122 W Taylor Hobbs NM 88240
Lease or Facility Name F-29 Location 29-18-38
U.L. - Sec. - Twp. - Rge.

OPERATION TO BE PERFORMED:

☐ Tank Cleaning ☐ Sediment Oil Removal ☒ Transportation of Miscellaneous Hydrocarbons

Operator or Owner Representative authorizing work Stan

Date Work to be Performed 5-24-1

TANK CLEANING DATA

Tank Number _____

Volume _____

Tank Type _____

Volume Below Load Line _____

SEDIMENT OIL OR MISCELLANEOUS HYDROCARBON DATA

Sediment Oil from: ☐ Pit ☐ Cellar ☐ Other

MISCELLANEOUS OIL

Tank Bottoms From: ☐ Pipeline Station ☐ Crude Terminal ☐ Refinery ☐ Other*

Catchings From: ☐ Gasoline Plant ☐ Gathering Lines ☒ Salt Water Disposal System ☐ Other*

☐ Pipeline Break Oil or Spill

*Other (Explain) _____

VOLUME AND DESTINATION:

Estimated Volume 60 Bbls.

Field test volume of good oil 43.63 Bbls.
(Not required prior to Division approval)

Destination (Name and Location of treating plant or other facility) Jenex Operating 11100 S Eunice Highway 18 Hobbs NM 88241

DESTRUCTION OF SEDIMENT OIL BY:

☐ Burning ☐ Pit Disposal ☐ Use on Roads or firewalls ☐ Other

(Explain) _____

Location of Destruction _____

Justification of Destruction _____

CERTIFICATION: (APPLICATION MAY BE MADE BY EITHER OF THE FOLLOWING)

I hereby certify that the information above is true and complete to the best of my knowledge and belief.

Owner _____

Transporter Jenex Operating

By _____

Address P.O. Box 308 Hobbs NM 88241

Title _____

Signature Don J. [Signature]

Date _____

Title Plant Manager Date 5-24-1


OIL CONSERVATION DIVISION

Approved By Maria Peterson Title CLERK SPECIALIST

Date MAY 29 2001

A COPY OF THIS FORM MUST BE ON LOCATION DURING TANK CLEANING, REMOVAL OF SEDIMENT OIL OR MISCELLANEOUS HYDROCARBONS, AND MUST BE PRESENTED WITH TANK BOTTOMS, SEDIMENT OIL OR MISCELLANEOUS HYDROCARBONS AT THE TREATING PLANT TO WHICH IT IS DELIVERED.

DISTRIBUTION BY OCD	
	Santa Fe
	File
	Operator
	Transporter (2)



District I
1625 N. French Dr., Hobbs, NM 88240
District II
811 South First, Artesia, NM 88210
District III
1000 Rio Brazos Road, Aztec, NM 87410
District IV
2040 South Pacheco, Santa Fe, NM 87505

State of New Mexico
Energy Minerals and Natural Resources

Oil Conservation Division
2040 South Pacheco
Santa Fe, NM 87505

Form C-117 A
Revised March 17, 1999

Submit 5 Copies to
Appropriate District Office

PERMIT NO. H-23716

TANK CLEANING, SEDIMENT OIL REMOVAL, TRANSPORTATION OF MISCELLANEOUS HYDROCARBONS AND DISPOSAL PERMIT

Operator or Owner Sundance Services Address P.O. Box 1737 Eunice NM 88231
Lease or Facility Name Peabco Facility Location 29-21-38
U.L. - Sec. - Twp. - Rge.

OPERATION TO BE PERFORMED:

☐ Tank Cleaning ☐ Sediment Oil Removal ☒ Transportation of Miscellaneous Hydrocarbons

Operator or Owner Representative authorizing work Kelly

Date Work to be Performed 5-23 through 25-1

TANK CLEANING DATA Tank Number _____ Volume _____

Tank Type _____ Volume Below Load Line _____

SEDIMENT OIL OR MISCELLANEOUS HYDROCARBON DATA

Sediment Oil from: ☐ Pit ☐ Cellar ☐ Other

MISCELLANEOUS OIL

Tank Bottoms From: ☐ Pipeline Station ☐ Crude Terminal ☐ Refinery ☐ Other*

Catchings From: ☐ Gasoline Plant ☐ Gathering Lines ☒ Salt Water Disposal System ☐ Other*

☐ Pipeline Break Oil or Spill

*Other (Explain) _____

VOLUME AND DESTINATION: Estimated Volume 560 Bbls. Field test volume of good oil 366.47 Bbls.
(Not required prior to Division approval)

Destination (Name and Location of treating plant or other facility) Tenex Operating 11100 S Eunice
Highway 18 Hobbs NM 88241

DESTRUCTION OF SEDIMENT OIL BY: ☐ Burning ☐ Pit Disposal ☐ Use on Roads or firewalls ☐ Other

(Explain) _____

Location of Destruction _____

Justification of Destruction _____

CERTIFICATION: (APPLICATION MAY BE MADE BY EITHER OF THE FOLLOWING)

I hereby certify that the information above is true and complete to the best of my knowledge and belief.

Owner _____

Transporter Tenex Operating

By _____

Address P.O. Box 308 Hobbs NM 88241

Title _____

Signature [Signature]

Date _____

Title Plant Manager Date 5-23-1

OIL CONSERVATION DIVISION

Approved By Marie Peterson Title CLERK SPECIALIST Date MAY 29 2001

A COPY OF THIS FORM MUST BE ON LOCATION DURING TANK CLEANING, REMOVAL OF SEDIMENT OIL OR MISCELLANEOUS HYDROCARBONS, AND MUST BE PRESENTED WITH TANK BOTTOMS, SEDIMENT OIL OR MISCELLANEOUS HYDROCARBONS AT THE TREATING PLANT TO WHICH IT IS DELIVERED.

DISTRIBUTION BY OCD	
	Santa Fe
	File
	Operator
	Transporter (2)

11161-189.00
11123-177.47



District I
1625 N. French Dr., Hobbs, NM 88240
District II
811 South First, Artesia, NM 88210
District III
1000 Rio Brazos Road, Aztec, NM 87410
District IV
2040 South Pacheco, Santa Fe, NM 87505

State of New Mexico
Energy Minerals and Natural Resources

Oil Conservation Division
2040 South Pacheco
Santa Fe, NM 87505

Form C-117 A
Revised March 17, 1999

Submit 5 Copies to
Appropriate District Office

PERMIT NO. H-23715

TANK CLEANING, SEDIMENT OIL REMOVAL, TRANSPORTATION OF MISCELLANEOUS HYDROCARBONS AND DISPOSAL PERMIT

Operator or Owner Gandy Corp Address Box 827 Tatum NM 88247
Lease or Facility Name Gandy plant Location 11-10-35
U.L. - Sec. - Twp. - Rge.

OPERATION TO BE PERFORMED:

☐ Tank Cleaning ☐ Sediment Oil Removal ☒ Transportation of Miscellaneous Hydrocarbons

Operator or Owner Representative authorizing work Lewis

Date Work to be Performed 5-23-24-1

TANK CLEANING DATA Tank Number _____ Volume _____

Tank Type _____ Volume Below Load Line _____

SEDIMENT OIL OR MISCELLANEOUS HYDROCARBON DATA

Sediment Oil from: ☐ Pit ☐ Cellar ☐ Other

MISCELLANEOUS OIL

Tank Bottoms From: ☐ Pipeline Station ☐ Crude Terminal ☐ Refinery ☐ Other*

Catchings From: ☐ Gasoline Plant ☐ Gathering Lines ☐ Salt Water Disposal System ☐ Other*
☐ Pipeline Break Oil or Spill

*Other (Explain) _____

VOLUME AND DESTINATION: Estimated Volume 760 Bbls. Field test volume of good oil 937.26 Bbls.
(Not required prior to Division approval)

Destination (Name and Location of treating plant or other facility) Jenex Operating 11100 S Eunice Highway
18 Hobbs NM 88241

DESTRUCTION OF SEDIMENT OIL BY: ☐ Burning ☐ Pit Disposal ☐ Use on Roads or firewalls ☐ Other

(Explain) _____

Location of Destruction _____

Justification of Destruction _____

CERTIFICATION: (APPLICATION MAY BE MADE BY EITHER OF THE FOLLOWING)

I hereby certify that the information above is true and complete to the best of my knowledge and belief.

Owner _____

Transporter Jenex Operating

By _____

Address P.O. Box 308 Hobbs NM 88241

Title _____

Signature [Signature]

Date _____

Title Plant Manager Date 5-23-1

OIL CONSERVATION DIVISION

Approved By Marie Peterson Title CLERK SPECIALIST

Date MAY 29 2001

A COPY OF THIS FORM MUST BE ON LOCATION DURING TANK CLEANING, REMOVAL OF SEDIMENT OIL OR MISCELLANEOUS HYDROCARBONS, AND MUST BE PRESENTED WITH TANK BOTTOMS, SEDIMENT OIL OR MISCELLANEOUS HYDROCARBONS AT THE TREATING PLANT TO WHICH IT IS DELIVERED.

DISTRIBUTION BY OCD	
	Santa Fe
	File
	Operator
	Transporter (2)

11121 - 188.93
11027 - 183.12
11122 - 190.76
11164 - 191.76
11030 - 182.49



District I
1625 N. French Dr., Hobbs, NM 88240
District II
811 South First, Artesia, NM 88210
District III
1000 Rio Brazos Road, Aztec, NM 87410
District IV
2040 South Pacheco, Santa Fe, NM 87505

State of New Mexico
Energy Minerals and Natural Resources

Oil Conservation Division
2040 South Pacheco
Santa Fe, NM 87505

Form C-117 A
Revised March 17, 1999

Submit 5 Copies to
Appropriate District Office

PERMIT NO. H-23714

TANK CLEANING, SEDIMENT OIL REMOVAL, TRANSPORTATION OF MISCELLANEOUS HYDROCARBONS AND DISPOSAL PERMIT

Operator or Owner Rice Operating Address 122 W Taylor Hobbs NM 88240
Lease or Facility Name B-12 Location 12-25-37
U.L. - Sec. - Twp. - Rge.

OPERATION TO BE PERFORMED:

☐ Tank Cleaning ☐ Sediment Oil Removal ☒ Transportation of Miscellaneous Hydrocarbons

Operator or Owner Representative authorizing work Jon

Date Work to be Performed 5-23-1

TANK CLEANING DATA Tank Number _____ Volume _____

Tank Type _____ Volume Below Load Line _____

SEDIMENT OIL OR MISCELLANEOUS HYDROCARBON DATA

Sediment Oil from: ☐ Pit ☐ Cellar ☐ Other

MISCELLANEOUS OIL

Tank Bottoms From: ☐ Pipeline Station ☐ Crude Terminal ☐ Refinery ☐ Other*

Catchings From: ☐ Gasoline Plant ☐ Gathering Lines ☒ Salt Water Disposal System ☐ Other*

☐ Pipeline Break Oil or Spill

*Other (Explain) _____

VOLUME AND DESTINATION: Estimated Volume 50 Bbls. Field test volume of good oil 20.87 Bbls.
(Not required prior to Division approval)

Destination (Name and Location of treating plant or other facility) Tenex 11100 S Eunice Highway 18 Hobbs NM 88241

DESTRUCTION OF SEDIMENT OIL BY: ☐ Burning ☐ Pit Disposal ☐ Use on Roads or firewalls ☐ Other

(Explain) _____

Location of Destruction _____

Justification of Destruction _____

CERTIFICATION: (APPLICATION MAY BE MADE BY EITHER OF THE FOLLOWING)

I hereby certify that the information above is true and complete to the best of my knowledge and belief.

Owner _____

Transporter Tenex Operating

By _____

Address P.O. Box 308 Hobbs NM 88241

Title _____

Signature [Signature]

Date _____


Title Plant Manager Date 5-23-1

OIL CONSERVATION DIVISION

Approved By Maria Peterson Title CLERK SPECIALIST Date MAY 29 2001

A COPY OF THIS FORM MUST BE ON LOCATION DURING TANK CLEANING, REMOVAL OF SEDIMENT OIL OR MISCELLANEOUS HYDROCARBONS, AND MUST BE PRESENTED WITH TANK BOTTOMS, SEDIMENT OIL OR MISCELLANEOUS HYDROCARBONS AT THE TREATING PLANT TO WHICH IT IS DELIVERED.

DISTRIBUTION BY OCD	
	Santa Fe
	File
	Operator
	Transporter (2)



District I
1625 N. French Dr., Hobbs, NM 88240
District II
811 South First, Artesia, NM 88210
District III
1000 Rio Brazos Road, Aztec, NM 87410
District IV
2040 South Pacheco, Santa Fe, NM 87505

State of New Mexico
Energy Minerals and Natural Resources

Oil Conservation Division
2040 South Pacheco
Santa Fe, NM 87505

Form C-117 A
Revised March 17, 1999

Submit 5 Copies to
Appropriate District Office

PERMIT NO. H-23713

TANK CLEANING, SEDIMENT OIL REMOVAL, TRANSPORTATION OF MISCELLANEOUS HYDROCARBONS AND DISPOSAL PERMIT

Operator or Owner Rice Operating Address 172 W Taylor Hobbs NM 88240
Lease or Facility Name P-26 Location 26-25-37
U.L. - Sec. - Twp. - Rge.

OPERATION TO BE PERFORMED:

☐ Tank Cleaning ☐ Sediment Oil Removal ☒ Transportation of Miscellaneous Hydrocarbons

Operator or Owner Representative authorizing work Jon

Date Work to be Performed 5-23-1

TANK CLEANING DATA

Tank Number _____ Volume _____

Tank Type _____ Volume Below Load Line _____

SEDIMENT OIL OR MISCELLANEOUS HYDROCARBON DATA

Sediment Oil from: ☐ Pit ☐ Cellar ☐ Other

MISCELLANEOUS OIL

Tank Bottoms From: ☐ Pipeline Station ☐ Crude Terminal ☐ Refinery ☐ Other*

Catchings From: ☐ Gasoline Plant ☐ Gathering Lines ☒ Salt Water Disposal System ☐ Other*

☐ Pipeline Break Oil or Spill

*Other (Explain) _____

VOLUME AND DESTINATION:

Estimated Volume 80 Bbls. Field test volume of good oil 64.25 Bbls.
(Not required prior to Division approval)

Destination (Name and Location of treating plant or other facility) 11100 S Eunice Highway 18 Hobbs NM 88241

DESTRUCTION OF SEDIMENT OIL BY:

☐ Burning ☐ Pit Disposal ☐ Use on Roads or firewalls ☐ Other

(Explain) _____

Location of Destruction _____

Justification of Destruction _____

CERTIFICATION: (APPLICATION MAY BE MADE BY EITHER OF THE FOLLOWING)

I hereby certify that the information above is true and complete to the best of my knowledge and belief.

Owner _____

Transporter Jenex Operating

By _____

Address P.O. Box 308 Hobbs NM 88241

Title _____

Signature [Signature]

Date _____

Title Plant Manager Date 5-23-1

OIL CONSERVATION DIVISION

Approved By Maria Peterson Title CLERK SPECIALIST

Date MAY 29 2001

A COPY OF THIS FORM MUST BE ON LOCATION DURING TANK CLEANING, REMOVAL OF SEDIMENT OIL OR MISCELLANEOUS HYDROCARBONS, AND MUST BE PRESENTED WITH TANK BOTTOMS, SEDIMENT OIL OR MISCELLANEOUS HYDROCARBONS AT THE TREATING PLANT TO WHICH IT IS DELIVERED.

DISTRIBUTION BY OCD	
	Santa Fe
	File
	Operator
	Transporter (2)



District I
1625 N. French Dr., Hobbs, NM 88240
District II
811 South First, Artesia, NM 88210
District III
1000 Rio Brazos Road, Aztec, NM 87410
District IV
2040 South Pacheco, Santa Fe, NM 87505

State of New Mexico
Energy Minerals and Natural Resources

Oil Conservation Division
2040 South Pacheco
Santa Fe, NM 87505

Form C-117 A
Revised March 17, 1999

Submit 5 Copies to
Appropriate District Office

PERMIT NO. H-23712

TANK CLEANING, SEDIMENT OIL REMOVAL, TRANSPORTATION OF MISCELLANEOUS HYDROCARBONS AND DISPOSAL PERMIT

Operator or Owner Rice Operating Address 122 W Taylor Hobbs NM
Lease or Facility Name H-2 Location 2-26-37
U.L. - Sec. - Twp. - Rge.

OPERATION TO BE PERFORMED:

☐ Tank Cleaning ☐ Sediment Oil Removal ☒ Transportation of Miscellaneous Hydrocarbons

Operator or Owner Representative authorizing work Jon

Date Work to be Performed 5-23-1

TANK CLEANING DATA Tank Number _____ Volume _____

Tank Type _____ Volume Below Load Line _____
SEDIMENT OIL OR MISCELLANEOUS HYDROCARBON DATA

Sediment Oil from: ☐ Pit ☐ Cellar ☐ Other

MISCELLANEOUS OIL

Tank Bottoms From: ☐ Pipeline Station ☐ Crude Terminal ☐ Refinery ☐ Other*

Catchings From: ☐ Gasoline Plant ☐ Gathering Lines ☒ Salt Water Disposal System ☐ Other*
☐ Pipeline Break Oil or Spill

*Other (Explain) _____

VOLUME AND DESTINATION: Estimated Volume 75 Bbls. Field test volume of good oil 16.34 Bbls.
(Not required prior to Division approval)

Destination (Name and Location of treating plant or other facility) ITenex operating 1100 S Eunice
Highway 18 Hobbs NM 88241

DESTRUCTION OF SEDIMENT OIL BY: ☐ Burning ☐ Pit Disposal ☐ Use on Roads or firewalls ☐ Other

(Explain) _____

Location of Destruction _____

Justification of Destruction _____

CERTIFICATION: (APPLICATION MAY BE MADE BY EITHER OF THE FOLLOWING)

I hereby certify that the information above is true and complete to the best of my knowledge and belief.

Owner _____

Transporter ITenex Operating

By _____

Address P.O. Box 308 Hobbs NM 88241

Title _____

Signature [Signature]

Date _____


Title Plant Manager Date 5-23-1

OIL CONSERVATION DIVISION

Approved By Marie Peterson Title CLERK SPECIALIST Date MAY 29 2001

A COPY OF THIS FORM MUST BE ON LOCATION DURING TANK CLEANING, REMOVAL OF SEDIMENT OIL OR MISCELLANEOUS HYDROCARBONS, AND MUST BE PRESENTED WITH TANK BOTTOMS, SEDIMENT OIL OR MISCELLANEOUS HYDROCARBONS AT THE TREATING PLANT TO WHICH IT IS DELIVERED.

DISTRIBUTION BY OCD	
	Santa Fe
	File
	Operator
	Transporter (2)



District I
1625 N. French Dr., Hobbs, NM 88240
District II
811 South First, Artesia, NM 88210
District III
1000 Rio Brazos Road, Aztec, NM 87410
District IV
2040 South Pacheco, Santa Fe, NM 87505

State of New Mexico
Energy Minerals and Natural Resources

Oil Conservation Division
2040 South Pacheco
Santa Fe, NM 87505

Form C-117 A
Revised March 17, 1999

Submit 5 Copies to
Appropriate District Office

PERMIT NO. H-23709

TANK CLEANING, SEDIMENT OIL REMOVAL, TRANSPORTATION OF MISCELLANEOUS HYDROCARBONS AND DISPOSAL PERMIT

Operator or Owner Rice Operating Address 122 West Taylor Hobbs Nm 88240
Lease or Facility Name M-33 Location 33-20-37
U.L. - Sec. - Twp. - Rge.

OPERATION TO BE PERFORMED:

☐ Tank Cleaning ☐ Sediment Oil Removal ☒ Transportation of Miscellaneous Hydrocarbons

Operator or Owner Representative authorizing work Daniel

Date Work to be Performed 5-21-1

TANK CLEANING DATA

Tank Number _____

Volume _____

Tank Type _____

Volume Below Load Line _____

SEDIMENT OIL OR MISCELLANEOUS HYDROCARBON DATA

Sediment Oil from: ☐ Pit ☐ Cellar ☐ Other

MISCELLANEOUS OIL

Tank Bottoms From: ☐ Pipeline Station ☐ Crude Terminal ☐ Refinery ☐ Other*

Catchings From: ☐ Gasoline Plant ☐ Gathering Lines ☒ Salt Water Disposal System ☐ Other*

☐ Pipeline Break Oil or Spill

*Other (Explain) _____

VOLUME AND DESTINATION:

Estimated Volume 90 Bbls.

Field test volume of good oil 88.99 Bbls.
(Not required prior to Division approval)

Destination (Name and Location of treating plant or other facility) Jenex Operating 11100 S Eunice Highway
18 Hobbs Nm 88241

DESTRUCTION OF SEDIMENT OIL BY:

☐ Burning ☐ Pit Disposal ☐ Use on Roads or firewalls ☐ Other

(Explain) _____

Location of Destruction _____

Justification of Destruction _____

CERTIFICATION: (APPLICATION MAY BE MADE BY EITHER OF THE FOLLOWING)

I hereby certify that the information above is true and complete to the best of my knowledge and belief.

Owner _____

Transporter Jenex Operating

By _____

Address P.O. Box 308 Hobbs Nm 88241

Title _____

Signature [Signature]

Date _____

Title Plant Manager Date 5-21-1

OIL CONSERVATION DIVISION

Approved By Marie Peterson


Title CLERK SPECIALIST

Date _____

MAY 29 2001

A COPY OF THIS FORM MUST BE ON LOCATION DURING TANK CLEANING, REMOVAL OF SEDIMENT OIL OR MISCELLANEOUS HYDROCARBONS, AND MUST BE PRESENTED WITH TANK BOTTOMS, SEDIMENT OIL OR MISCELLANEOUS HYDROCARBONS AT THE TREATING PLANT TO WHICH IT IS DELIVERED.

DISTRIBUTION BY OCD	
	Santa Fe
	File
	Operator
	Transporter (2)



District I
1625 N. French Dr., Hobbs, NM 88240
District II
811 South First, Artesia, NM 88210
District III
1000 Rio Brazos Road, Aztec, NM 87410
District IV
2040 South Pacheco, Santa Fe, NM 87505

State of New Mexico
Energy Minerals and Natural Resources

Oil Conservation Division
2040 South Pacheco
Santa Fe, NM 87505

Form C-117 A
Revised March 17, 1999

Submit 5 Copies to
Appropriate District Office

PERMIT NO. H-23708

TANK CLEANING, SEDIMENT OIL REMOVAL, TRANSPORTATION OF MISCELLANEOUS HYDROCARBONS AND DISPOSAL PERMIT

Operator or Owner Rice Operating Address 122 W. Taylor Hobbs NM 88240
Lease or Facility Name K-33 Location 33-19-37
U.L. - Sec. - Twp. - Rge.

OPERATION TO BE PERFORMED:

☐ Tank Cleaning ☐ Sediment Oil Removal ☒ Transportation of Miscellaneous Hydrocarbons

Operator or Owner Representative authorizing work Daniel

Date Work to be Performed 5-18-1

TANK CLEANING DATA Tank Number _____ Volume _____

Tank Type _____ Volume Below Load Line _____

SEDIMENT OIL OR MISCELLANEOUS HYDROCARBON DATA

Sediment Oil from: ☐ Pit ☐ Cellar ☐ Other

MISCELLANEOUS OIL

Tank Bottoms From: ☐ Pipeline Station ☐ Crude Terminal ☐ Refinery ☐ Other*

Catchings From: ☐ Gasoline Plant ☐ Gathering Lines ☒ Salt Water Disposal System ☐ Other*

☐ Pipeline Break Oil or Spill

*Other (Explain) _____

VOLUME AND DESTINATION: Estimated Volume 180 Bbls. Field test volume of good oil 130.42 Bbls.
(Not required prior to Division approval)

Destination (Name and Location of treating plant or other facility) Tenex Operating 11100 S Eunice Highway
18 Hobbs NM 88241

DESTRUCTION OF SEDIMENT OIL BY: ☐ Burning ☐ Pit Disposal ☐ Use on Roads or firewalls ☐ Other

(Explain) _____

Location of Destruction _____

Justification of Destruction _____

CERTIFICATION: (APPLICATION MAY BE MADE BY EITHER OF THE FOLLOWING)

I hereby certify that the information above is true and complete to the best of my knowledge and belief.

Owner _____

Transporter Tenex Operating

By _____

Address P.O. Box 308 Hobbs NM 88241

Title _____

Signature [Signature]

Date _____

Title Plant Manager Date 5-18-1

OIL CONSERVATION DIVISION

Approved By Marie Peterson

Title CLERK SPECIALIST

Date _____

MAY 23 2001

A COPY OF THIS FORM MUST BE ON LOCATION DURING TANK CLEANING, REMOVAL OF SEDIMENT OIL OR MISCELLANEOUS HYDROCARBONS, AND MUST BE PRESENTED WITH TANK BOTTOMS, SEDIMENT OIL OR MISCELLANEOUS HYDROCARBONS AT THE TREATING PLANT TO WHICH IT IS DELIVERED.

DISTRIBUTION BY OCD	
	Santa Fe
	File
	Operator
	Transporter (2)



District I
1625 N. French Dr., Hobbs, NM 88240
District II
811 South First, Artesia, NM 88210
District III
1000 Rio Brazos Road, Aztec, NM 87410
District IV
2040 South Pacheco, Santa Fe, NM 87505

State of New Mexico
Energy Minerals and Natural Resources

Oil Conservation Division
2040 South Pacheco
Santa Fe, NM 87505

Form C-117 A
Revised March 17, 1999

Submit 5 Copies to
Appropriate District Office

PERMIT NO. H-23707

TANK CLEANING, SEDIMENT OIL REMOVAL, TRANSPORTATION OF MISCELLANEOUS HYDROCARBONS AND DISPOSAL PERMIT

Operator or Owner Sundance Services Address P.O. Box 1737 Eunice NM 88231
Lease or Facility Name Prabore Facility Location 29-21-38
U.L. - Sec. - Twp. - Rge.

OPERATION TO BE PERFORMED:

☐ Tank Cleaning ☐ Sediment Oil Removal ☒ Transportation of Miscellaneous Hydrocarbons

Operator or Owner Representative authorizing work Kelly

Date Work to be Performed 5-17-18-01

TANK CLEANING DATA

Tank Number _____

Volume _____

Tank Type _____

Volume Below Load Line _____

SEDIMENT OIL OR MISCELLANEOUS HYDROCARBON DATA

Sediment Oil from: ☐ Pit ☐ Cellar ☐ Other

MISCELLANEOUS OIL

Tank Bottoms From: ☐ Pipeline Station ☐ Crude Terminal ☐ Refinery ☐ Other*

Catchings From: ☐ Gasoline Plant ☐ Gathering Lines ☒ Salt Water Disposal System ☐ Other*

☐ Pipeline Break Oil or Spill

*Other (Explain) _____

VOLUME AND DESTINATION:

Estimated Volume 560 Bbls.

Field test volume of good oil 525.17 bbls.
(Not required prior to Division approval)

Destination (Name and Location of treating plant or other facility) Jenex Operating 11100 S Eunice
Highway #18 Hobbs NM 88240

DESTRUCTION OF SEDIMENT OIL BY:

☐ Burning ☐ Pit Disposal ☐ Use on Roads or firewalls ☐ Other

(Explain) _____

Location of Destruction _____

Justification of Destruction _____

CERTIFICATION: (APPLICATION MAY BE MADE BY EITHER OF THE FOLLOWING)

I hereby certify that the information above is true and complete to the best of my knowledge and belief.

Owner _____

Transporter Jenex Operating

By _____

Address P.O. Box 308 Hobbs NM 88241

Title _____

Signature [Signature]

Date _____

Title Plant Manager

Date 5-17-1

OIL CONSERVATION DIVISION

Approved By Marie Peterson

Title CLERK SPECIALIST

Date

MAY 23 2001

A COPY OF THIS FORM MUST BE ON LOCATION DURING TANK CLEANING, REMOVAL OF SEDIMENT OIL OR MISCELLANEOUS HYDROCARBONS, AND MUST BE PRESENTED WITH TANK BOTTOMS, SEDIMENT OIL OR MISCELLANEOUS HYDROCARBONS AT THE TREATING PLANT TO WHICH IT IS DELIVERED.

DISTRIBUTION BY OCD	
	Santa Fe
	File
	Operator
	Transporter (2)

11154-157.82
11004-187.62
11117-179.73



DISTRICT I
P.O. Box 1640, Hobbs, NM 88241-1940

DISTRICT II
P.O. Box 220, Artesia, NM 88211-0719

DISTRICT III
1000 Rio Arriba Rd., Artesia, NM 87410

State of New Mexico
Energy, Minerals and Natural Resources Department

OIL CONSERVATION DIVISION

P.O. Box 2088
Santa Fe, New Mexico 87504-2088

Form C-117 A
Revised 4-1-91

PERMIT NO. H-23706

TANK CLEANING, SEDIMENT OIL REMOVAL, TRANSPORTATION OF MISCELLANEOUS HYDROCARBONS AND DISPOSAL PERMIT

Operator or Owner Sundance Services Address P.O. Box 1737 Eunice NM 88231
Location or Facility Name Praboe Facility Location 29-21-38
U.L. - Sec. - Twp. - R. 40

OPERATION TO BE PERFORMED:

☐ Tank Cleaning ☐ Sediment Oil Removal ☒ Transportation of Miscellaneous Hydrocarbons

Operator or Owner Representative authorizing work Kelly

Date Work to be Performed 5-15-1

TANK CLEANING DATA Tank Number _____

Volume _____

Tank Type _____

Volume Below Load Line _____

SEDIMENT OIL OR MISCELLANEOUS HYDROCARBON DATA

Sediment Oil (Source) ☐ Pit ☐ Celler ☐ Other

MISCELLANEOUS OIL

Tank Bottoms Product ☐ Pipeline Station ☐ Cante Terminal ☐ Refinery ☐ Other

Catchings Product ☐ Gasoline Plant ☐ Gathering Lines ☒ Salt Water Disposal System ☐ Other

Pipeline Break Oil or Spill ☐

Other (Explain) _____

VOLUME AND DESTINATION:

Estimated Volume 380 Bbls.

Field test volume of good oil 346.01 Bbls.
(This requires prior to District approval)

Destination (Name and Location of treating plant or other facility) Jenex Operating 11100 S Eunice Highway #18
Hobbs NM 88240

DESTRUCTION OF SEDIMENT OIL BY:

☐ Burning ☐ Pit Disposal ☐ Use on Roads or firewalls ☐ Other

(Explain) _____

Location of Destruction _____

Justification of Destruction _____

CERTIFICATION: (APPLICATION MAY BE MADE BY EITHER OF THE FOLLOWING)

I hereby certify that the information above is true and complete to the best of my knowledge and belief.

Owner _____

Transporter Jenex Operating

By _____

Address P O Box 308 Hobbs NM 88241

Title _____

Signature [Signature]

Date _____

Title Plant Manager Date 5-15-1

OIL CONSERVATION DIVISION

Approved By Marie Peterson

Title CLERK SPECIALIST

Date MAY 23 2001

DISTRIBUTION BY GCD

11155-185,15

11153-180,86



DISTRICT I
P.O. Box 1542, Hobbs, NM 88241-1542
DISTRICT II
P.O. Box 2088, Santa Fe, NM 87504-2088
DISTRICT III
P.O. Box 2088, Santa Fe, NM 87504-2088

State of New Mexico
Energy, Minerals and Natural Resources Department

Form C-117 A
Revised 4-1-91

OIL CONSERVATION DIVISION

P.O. Box 2088
Santa Fe, New Mexico 87504-2088

PERMIT NO. H-23668

TANK CLEANING, SEDIMENT OIL REMOVAL, TRANSPORTATION OF MISCELLANEOUS HYDROCARBONS AND DISPOSAL PERMIT

Operator or Owner Gandy Corp Address Box 827 Tatum NM 88247
Name of Facility Gandy plant Location 11-10-35
U.L. - Sed. - Top. - Bgs

OPERATION TO BE PERFORMED:

☐ Tank Cleaning ☐ Sediment Oil Removal ☒ Transportation of Miscellaneous Hydrocarbons

Operator or Owner Representative (Name and Title) 1 p.w.s

Date Work to be Performed 5-15-1

TANK CLEANING DATA Tank Number

Volume

Tank Type

Volume Below Load Line

SEDIMENT OIL OR MISCELLANEOUS HYDROCARBON DATA

Sediment Oil from ☐ Pig ☐ Coffer ☐ Other

MISCELLANEOUS OIL

Tank Bottoms Product ☐ Pipeline Station ☐ Cante Terminal ☐ Refinery ☐ Other

Cooking From ☐ Gasoline Plant ☐ Gathering Lines ☐ Salt Water Disposal System ☐ Other

Pipeline Break Oil or Spill ☐

Other (Specify)

VOLUME AND DESTINATION:

Estimated Volume 385 Bbls

Field test volume of good oil 181.65 Bbls
(This required prior to Bureau approval)

Destination (Name and Location of receiving plant or other facility) Jenex Operating 11100 S. Santa Highway #18 Hobbs NM 88240

DESTRUCTION OF SEDIMENT OIL BY:

(Specify)

☐ Burning ☐ Pig Disposal ☐ Use on Roads or Structures ☐ Other

Location of Destruction

Justification of Destruction

CERTIFICATION: (APPLICATION MAY BE MADE BY EITHER OF THE FOLLOWING)

I hereby certify that the information above is true and complete to the best of my knowledge and belief.

Owner

Transporter Jenex Operating

By

Address P O Box 308 Hobbs NM 88241

Title

Signature [Signature]

Date

Title Plant Manager

Date 5-14-1

OIL CONSERVATION DIVISION

Approved By Maria Peterson

Title

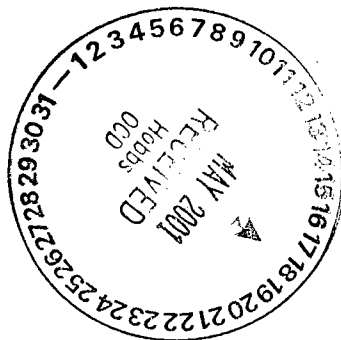
CLERK SPECIALIST

Date

5/18/01

(CONTINUATION OF CASE)

10867-181.65



District I
1625 N. French Dr., Hobbs, NM 88240
District II
811 South First, Artesia, NM 88210
District III
1000 Rio Brazos Road, Aztec, NM 87410
District IV
2040 South Pacheco, Santa Fe, NM 87505

State of New Mexico
Energy Minerals and Natural Resources

Oil Conservation Division
2040 South Pacheco
Santa Fe, NM 87505

Form C-117 A
Revised March 17, 1999

Submit 5 Copies to
Appropriate District Office

PERMIT NO. H-23667

TANK CLEANING, SEDIMENT OIL REMOVAL, TRANSPORTATION OF MISCELLANEOUS HYDROCARBONS AND DISPOSAL PERMIT

Operator or Owner Chaparral Service Address Texas Av Eunice NM
Lease or Facility Name Chaparral's SWD Location 17-23-37
U.L. - Sec. - Twp. - Rge.

OPERATION TO BE PERFORMED:

☐ Tank Cleaning ☐ Sediment Oil Removal ☒ Transportation of Miscellaneous Hydrocarbons

Operator or Owner Representative authorizing work Dick

Date Work to be Performed 5-14-15-1

TANK CLEANING DATA Tank Number _____ Volume _____

Tank Type _____ Volume Below Load Line _____

SEDIMENT OIL OR MISCELLANEOUS HYDROCARBON DATA

Sediment Oil from: ☐ Pit ☐ Cellar ☐ Other

MISCELLANEOUS OIL

Tank Bottoms From: ☐ Pipeline Station ☐ Crude Terminal ☐ Refinery ☐ Other*

Catchings From: ☐ Gasoline Plant ☐ Gathering Lines ☒ Salt Water Disposal System ☐ Other*

☐ Pipeline Break Oil or Spill

*Other (Explain) _____

VOLUME AND DESTINATION: Estimated Volume 800 Bbls. Field test volume of good oil 795.67 Bbls.
(Not required prior to Division approval)

Destination (Name and Location of treating plant or other facility) _____

DESTRUCTION OF SEDIMENT OIL BY: ☐ Burning ☐ Pit Disposal ☐ Use on Roads or firewalls ☐ Other

(Explain) _____

Location of Destruction _____

Justification of Destruction _____

CERTIFICATION: (APPLICATION MAY BE MADE BY EITHER OF THE FOLLOWING)

I hereby certify that the information above is true and complete to the best of my knowledge and belief.

Owner _____

Transporter Tenex Operating

By _____

Address P.O. Box 308 Hobbs Nm 88241

Title _____

Signature [Signature]

Date _____

Title Plant Manager Date 5-14-1

OIL CONSERVATION DIVISION

Approved By Maria Peterson Title CLERK SPECIALIST Date 5/18/01

A COPY OF THIS FORM MUST BE ON LOCATION DURING TANK CLEANING, REMOVAL OF SEDIMENT OIL OR MISCELLANEOUS HYDROCARBONS, AND MUST BE PRESENTED WITH TANK BOTTOMS, SEDIMENT OIL OR MISCELLANEOUS HYDROCARBONS AT THE TREATING PLANT TO WHICH IT IS DELIVERED.

DISTRIBUTION BY OCD	
	Santa Fe
	File
	Operator
	Transporter (2)

11113 - 184.68
10866 - 179.22
11115 - 184.86
11114 - 185.29
11116 - 61.62



DISTRICT I
P.O. Box 1542, Hobbs, NM 88241-1542
DISTRICT II
P.O. Box 22, Aztec, NM 88211-0022
DISTRICT III
1000 Rio Grande Rd, Aztec, NM 88410

State of New Mexico
Energy, Minerals and Natural Resources Department

Form C-117 A
Revised 4-1-91

OIL CONSERVATION DIVISION
P.O. Box 2088
Santa Fe, New Mexico 87504-2088

PERMIT NO. H-23666

TANK CLEANING, SEDIMENT OIL REMOVAL, TRANSPORTATION OF MISCELLANEOUS HYDROCARBONS AND DISPOSAL PERMIT

Operator Sundance Services P.O. Box 1737, Eunice NM 88231
Location Prabro Facility 29-21-38
U.L. • Sec. • Twp. • Rgn

OPERATION TO BE PERFORMED:

- ☐ Tank Cleaning ☐ Sediment Oil Removal ☒ Transportation of Miscellaneous Hydrocarbons

Operator or Owner Representative authorizing work Donald
Date Work to be performed 5-14-01

TANK CLEANING DATA Tank Number _____ Volume _____

Sediment Oil or Miscellaneous Hydrocarbon Data Tank Type _____ Volume Below Land Line _____

Sediment Oil from ☐ Pit ☐ Celler ☐ Other

MISCELLANEOUS OIL
Tank Reservoir From: ☐ Pipeline Station ☐ Cante Terminal ☐ Refinery ☐ Other

Catchings From: ☐ Gathering Plant ☐ Gathering Lines ☐ Salt Water Disposal System ☐ Other

Pipeline Break Oil or Spill ☐

Other (Explain) _____

VOLUME AND DESTINATION: Estimated Volume 190 Bbls. Field test volume of good oil 170.08 Bbls.
(This required prior to Section approved)

Destination (Name and Location of treating plant or other facility) Jenex Operating 31100 S Eunice Highway #18
Hobbs NM 88240

DESTRUCTION OF SEDIMENT OIL BY: ☐ Burning ☐ Pit Disposal ☐ Use on Roads or firewalls ☐ Other
(Explain) _____

Location of Destruction _____

Justification of Destruction _____

CERTIFICATION: (APPLICATION MAY BE MADE BY EITHER OF THE FOLLOWING)

I hereby certify that the information above is true and complete to the best of my knowledge and belief.

Operator _____ Transporter Jenex Operating
By _____ Address P O Box 308 Hobbs NM 88241
Title _____ Signature [Signature]
Date _____ Title Plant Manager Date 5-14-01

OIL CONSERVATION DIVISION

Inspected By Marie Peterson Title CLERK SPECIALIST Date 5/18/01
DISTRIBUTION BY: _____



DISTRICT I
P.O. Box 1640, Hobbs, NM 88241-1640
DISTRICT II
P.O. Box 20, Aztec, NM 87311-0020
DISTRICT III
P.O. Box 1000, Aztec, NM 87410

State of New Mexico
Energy, Minerals and Natural Resources Department
OIL CONSERVATION DIVISION
P.O. Box 2088
Santa Fe, New Mexico 87504-2088

Form C-117 A
Revised 4-1-91

PERMIT NO. H-23665

TANK CLEANING, SEDIMENT OIL REMOVAL, TRANSPORTATION OF MISCELLANEOUS HYDROCARBONS AND DISPOSAL PERMIT

Operator or Owner Gandy Corp Address Box 827 Tatum NM 88267
Name of Facility Gandy plant Location 11-10-35
U.L. • Sec. • Twp. • Rgn.

OPERATION TO BE PERFORMED:

- ☒ Tank Cleaning ☐ Sediment Oil Removal ☒ Transportation of Miscellaneous Hydrocarbons

Operator or Owner Representative and signing agent Lewis
Date Work to be performed 5-13-1

TANK CLEANING DATA Tank Number _____ Volume _____

Tank Type _____ Volume Below Load Line _____

SEDIMENT OIL OR MISCELLANEOUS HYDROCARBON DATA

Sediment Oil from ☐ Pit ☐ Celler ☐ Other

MISCELLANEOUS OIL

Tanks, Equipment, Pumps ☐ Pipeline Station ☐ Canteen Terminal ☐ Refinery ☐ Other

Catchings from ☐ Gasoline Plant ☐ Gathering Lines ☐ Salt Water Disposal System ☐ Other

Pipeline Break Oil or Spill ☐

Other (Specify) _____

VOLUME AND DESTINATION:

Estimated Volume 570 Bbls. Field test volume of good oil 572.28 Bbls.
(Not required prior to Bureau approval)

Destination (Name and Location of treating plant or other facility) Jenex Operating 11100 S. Durbin Highway #18 Hobbs NM 88240

DESTRUCTION OF SEDIMENT OIL BY:

- ☐ Burning ☐ Pit Disposal ☐ Use on Roads or firewalls ☐ Other

(Specify) _____

Location of Destruction _____

Justification of Destruction _____

CERTIFICATION: (APPLICATION MAY BE MADE BY EITHER OF THE FOLLOWING)

I hereby certify that the information above is true and complete to the best of my knowledge and belief.

Owner _____
By _____
Title _____
Date _____

Transporter Jenex Operating
Address P O Box 308 Hobbs NM 88241
Signature [Signature]
Title Plant Manager Date 5-11-1

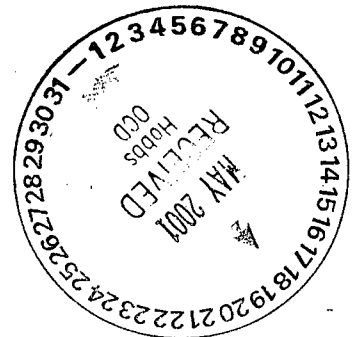
OIL CONSERVATION DIVISION

Approved By Marie Peterson Title _____ Date 5/18/01

CLERK SPECIALIST

DISSEMINATION BY GCD

185.15
194.82
192.31



of Section 5 subject to appropriate District Office
DISTRICT I
P.O. Box 1640, Hobbs, NM 88241-1940
DISTRICT II
P.O. Box 220, Alamogordo, NM 88311-0710
DISTRICT III
1000 Elm Avenue Rd, Alamogordo, NM 87410

State of New Mexico
Energy, Minerals and Natural Resources Department

OIL CONSERVATION DIVISION

P.O. Box 2088
Santa Fe, New Mexico 87504-2088

Form C-117 A
Revised 4-1-91

PERMIT NO. H-23663

TANK CLEANING, SEDIMENT OIL REMOVAL, TRANSPORTATION OF MISCELLANEOUS HYDROCARBONS AND DISPOSAL PERMIT

Operator or Owner Rice Operating Address 122 W Taylor Hobbs NM 88240
Name of Facility H-20 Location 20-20-37
U.L. • Sec. • Twp. • Rgn.

OPERATION TO BE PERFORMED:

☐ Tank Cleaning ☐ Sediment Oil Removal ☒ Transportation of Miscellaneous Hydrocarbons

Operator or Owner Representative authorizing work Daniel

Date Work to be Performed 5-11-1

TANK CLEANING DATA Tank Number _____

Volume _____

Tank Type _____

Volume Below Load Line _____

SEDIMENT OIL OR MISCELLANEOUS HYDROCARBON DATA

Sediment Oil Content ☐ Pig ☐ Cellar ☐ Other

MISCELLANEOUS OIL

Tank Bottoms Product ☐ Pipeline Station ☐ Crude Terminal ☐ Refinery ☐ Other

Custody From: ☐ Gasoline Plant ☐ Gathering Lines ☐ Salt Water Disposal System ☐ Other

Pipeline Break Oil or Spill ☐

Other (Specify) _____

VOLUME AND DESTINATION:

Estimated Volume 150 Bbls.

Field test volume of good oil 134.40 Bbls.
(This requires permit to Storage approved)

Destination (Name and Location of receiving plant or other facility) Jenex Operating 11100 S. Sunset Highway #18 Hobbs NM 88240

DESTRUCTION OF SEDIMENT OIL BY:

☐ Burning ☐ Pig Disposal ☐ Use on Roads or firewalls ☐ Other

(Explain) _____

Location of Destruction _____

Justification of Destruction _____

CERTIFICATION: (APPLICATION MAY BE MADE BY EITHER OF THE FOLLOWING)

I hereby certify that the information above is true and complete to the best of my knowledge and belief.

Owner _____

Transporter Jenex Operating

By _____

Address P O Box 308 Hobbs NM 88241

Title _____

Signature [Signature]

Date _____

Title Plant Manager Date 5-10-1

OIL CONSERVATION DIVISION

Approved By Marie Peterson Title _____

CLERK SPECIALIST

Date 5/18/01

DISTRIBUTION BY GCD



DISTRICT I
P.O. Box 1940, Hobbs, NM 88241-1940

DISTRICT II
P.O. Box 22, Aztec, NM 87211-0022

DISTRICT III
1000 Elm Avenue, P.O. Aztec, NM 87410

State of New Mexico
Energy, Minerals and Natural Resources Department

OIL CONSERVATION DIVISION

P.O. Box 2088
Santa Fe, New Mexico 87504-2088

Form C-117 A
Revised 4-1-91

PERMIT NO. H-23662

TANK CLEANING, SEDIMENT OIL REMOVAL, TRANSPORTATION OF MISCELLANEOUS HYDROCARBONS AND DISPOSAL PERMIT

Applicant or Owner Basin Alliance Address Box 1378 Hobbs 88241
License or Facility Name A.J. State #1 SWD Location 33-18-36
U.L. • Sec. • Twp. • Rgn

OPERATION TO BE PERFORMED:

☐ Tank Cleaning ☐ Sediment Oil Removal ☒ Transportation of Miscellaneous Hydrocarbons

Operator or Owner Representative authorizing work Hugo
Date Work to be Performed 5-11-1

TANK CLEANING DATA Tank Number _____ Volume _____

Tank Type _____

Volume Below Load Line _____

SEDIMENT OIL OR MISCELLANEOUS HYDROCARBON DATA

Sediment Oil from ☐ Ps ☐ Collar ☐ Other

MISCELLANEOUS OIL

Tank Receiving From ☐ Pipeline Station ☐ Cords Terminal ☐ Refinery ☐ Other

Containing From ☐ Gasoline Plant ☐ Gathering Lines ☐ Salt Water Disposal System ☐ Other

Pipeline Bunk Oil or Spill ☐

Other (Explain) _____

VOLUME AND DESTINATION:

Estimated Volume 380 Bbls. Field test volume of good oil 347.11 Bbls.
(Use required form to obtain approval)

Destination (Name and Location of receiving plant or other facility) Jenex Operating 13300 S. Duran Highway #18
Hobbs NM 88240

DESTRUCTION OF SEDIMENT OIL BY:

☐ Burning ☐ Ps Disposal ☐ Use on Roads or Airfields ☐ Other

Location of Destruction _____

Justification of Destruction _____

CERTIFICATION: (APPLICATION MAY BE MADE BY EITHER OF THE FOLLOWING)

I hereby certify that the information above is true and complete to the best of my knowledge and belief.

Owner _____

Transporter Jenex Operating

By _____

Address P O Box 308 Hobbs NM 88241

Title _____

Signature [Signature]

Date _____

Title Plant Manager Date 5-10-1

OIL CONSERVATION DIVISION

Approved By Marie Peterson Title CLERK SPECIALIST Date 5/18/01

DESTRUCTION BY OGD



DISTRICT I
P.O. Box 1940, Hobbs, NM 88241-1940
DISTRICT II
P.O. Box 22, Aztec, NM 88211-0022
DISTRICT III
1000 Rio Grande Rd., Aztec, NM 87410

State of New Mexico
Energy, Minerals and Natural Resources Department

Form C-117 A
Revised 4-1-91

OIL CONSERVATION DIVISION
P.O. Box 2088
Santa Fe, New Mexico 87504-2088

PERMIT NO. H-23661

TANK CLEANING, SEDIMENT OIL REMOVAL, TRANSPORTATION OF MISCELLANEOUS HYDROCARBONS AND DISPOSAL PERMIT

Operator of Rice Operating 122 W Taylor Hobbs NM 88240
Lease or Facility Name F-30 Location 30-18-39
U.L. Sec. • Twp. • Rgn

OPERATION TO BE PERFORMED:

- ☒ Tank Cleaning ☐ Sediment Oil Removal ☒ Transportation of Miscellaneous Hydrocarbons

Operator or Owner Representative authorizing work Daniel
Date Work to be performed 5-10-1

TANK CLEANING DATA Tank Number _____ Volume _____

Sediment Oil or Miscellaneous Hydrocarbon Data Tank Type _____ Volume Below Load Line _____

Sediment Oil from ☐ Pit ☐ Celler ☐ Other

MISCELLANEOUS OIL
Tank Residue from ☐ Pipeline Station ☐ Cords Terminal ☐ Refinery ☐ Other

Catchings from ☐ Gasoline Plant ☐ Gathering Lines ☐ Salt Water Disposal System ☐ Other

Pipeline Break Oil or Spill ☐

Other (Explain) _____

VOLUME AND DESTINATION: Estimated Volume 7.5 Bbls. Field test volume of good oil 19.35 Bbls.
(Not required prior to Division approval)

Destination (Name and Location of receiving plant or other facility) Jenex Operating 11100 S Santos Highway #18 Hobbs NM 88240

DESTRUCTION OF SEDIMENT OIL BY: ☐ Burning ☐ Pit Disposal ☐ Use on Roads or Surfaces ☐ Other
(Explain) _____

Location of Destruction _____

Justification of Destruction _____

CERTIFICATION: (APPLICATION MAY BE MADE BY EITHER OF THE FOLLOWING)

I hereby certify that the information above is true and complete to the best of my knowledge and belief.

Owner _____ Transporter Jenex Operating
By _____ Address P O Box 308 Hobbs NM 88241
Title _____ Signature [Signature]
Date _____ Title Plant Manager Date 5-10-1

OIL CONSERVATION DIVISION

Approved By Mavis Peterson Title CLERK SPECIALIST Date 5/18/01

DATE RECEIVED BY OGD



DISTRICT I
P.O. Box 1940, Hobbs, NM 88241-1940
DISTRICT II
P.O. Box 2088, Santa Fe, NM 87504-2088
DISTRICT III
1000 Elm Street, Santa Fe, NM 87501

State of New Mexico
Energy, Minerals and Natural Resources Department

OIL CONSERVATION DIVISION

P.O. Box 2088
Santa Fe, New Mexico 87504-2088

Form C-117 A
Revised 4-1-91

PERMIT NO. H-23660

TANK CLEANING, SEDIMENT OIL REMOVAL, TRANSPORTATION OF MISCELLANEOUS HYDROCARBONS AND DISPOSAL PERMIT

Operator Sundance Address P.O. Box 1737 Eunice NM 88231
Owner Prado Facility Location 29-21-38
U.L. - Sec. - Top - Rgn

OPERATION TO BE PERFORMED:

☐ Tank Cleaning ☐ Sediment Oil Removal ☒ Transportation of Miscellaneous Hydrocarbons

Operator or Owner Representative authorizing work Kelly

Date Work to be Performed 5-9-10-1

TANK CLEANING DATA

Tank Number _____

Volume _____

Tank Type _____

Volume Below Load Line _____

SEDIMENT OIL OR MISCELLANEOUS HYDROCARBON DATA

Sediment Oil Source ☐ Ps ☐ Celler ☐ Other

MISCELLANEOUS OIL

Tank Source Point ☐ Pipeline Station ☐ Crude Terminal ☐ Refinery ☐ Other

Containing From: ☐ Gasoline Plant ☐ Gathering Lines ☐ Salt Water Disposal System ☐ Other

Pipeline Break Oil or Spill ☐

Other (Specify) _____

VOLUME AND DESTINATION:

Estimated Volume 380 Bbls.

Field test volume of good oil 550.31 Bbls.
(Not required prior to Division approval)

Destination (Name and Location of receiving plant or other facility) Jenex Operating 11100 S. Dunbar Highway #18 Hobbs NM 88240

DESTRUCTION OF SEDIMENT OIL BY:

(Specify) ☐ Burning ☐ Ps Disposal ☐ Use on Roads or Surfaces ☐ Other

Location of Destination _____

Justification of Destination _____

CERTIFICATION: (APPLICATION MAY BE MADE BY EITHER OF THE FOLLOWING)

I hereby certify that the information above is true and complete to the best of my knowledge and belief.

Owner _____

Transporter Jenex Operating

By _____

Address P O Box 308 Hobbs NM 88241

Title _____

Signature [Signature]

Date _____

Title Plant Manager

Date 5-9-10

OIL CONSERVATION DIVISION

Approved By Marie Peterson

Title CLERK SPECIALIST

Date 5/18/10

DISTRIBUTION BY GCD



VIII 95 - 186.60
186.67
177.04

District I
1625 N. French Dr., Hobbs, NM 88240
District II
811 South First, Artesia, NM 88210
District III
1000 Rio Brazos Road, Aztec, NM 87410
District IV
2040 South Pacheco, Santa Fe, NM 87505

State of New Mexico
Energy Minerals and Natural Resources

Oil Conservation Division
2040 South Pacheco
Santa Fe, NM 87505

Form C-117 A
Revised March 17, 1999

Submit 5 Copies to
Appropriate District Office

PERMIT NO. H-23658

TANK CLEANING, SEDIMENT OIL REMOVAL, TRANSPORTATION OF MISCELLANEOUS HYDROCARBONS AND DISPOSAL PERMIT

Operator or Owner Gandy Corp Address Box 827 Tatum Nm 88267
Lease or Facility Name Gandy Location 11-10-35
U.L. - Sec. - Twp. - Rge.

OPERATION TO BE PERFORMED:

☐ Tank Cleaning ☐ Sediment Oil Removal ☒ Transportation of Miscellaneous Hydrocarbons

Operator or Owner Representative authorizing work Lewis

Date Work to be Performed 5-9 through 12-1

TANK CLEANING DATA Tank Number _____ Volume _____

Tank Type _____ Volume Below Load Line _____

SEDIMENT OIL OR MISCELLANEOUS HYDROCARBON DATA

Sediment Oil from: ☐ Pit ☐ Cellar ☐ Other

MISCELLANEOUS OIL

Tank Bottoms From: ☐ Pipeline Station ☐ Crude Terminal ☐ Refinery ☐ Other*

Catchings From: ☐ Gasoline Plant ☐ Gathering Lines ☐ Salt Water Disposal System ☐ Other*

☐ Pipeline Break Oil or Spill

*Other (Explain) _____

VOLUME AND DESTINATION: Estimated Volume 950 Bbls. Field test volume of good oil 928.46 Bbls.
(Not required prior to Division approval)

Destination (Name and Location of treating plant or other facility) Jenex Operating 11100 S Eunice

Highway #18 Hobbs Nm 88241

DESTRUCTION OF SEDIMENT OIL BY: ☐ Burning ☐ Pit Disposal ☐ Use on Roads or firewalls ☐ Other

(Explain) _____

Location of Destruction _____

Justification of Destruction _____

CERTIFICATION: (APPLICATION MAY BE MADE BY EITHER OF THE FOLLOWING)

I hereby certify that the information above is true and complete to the best of my knowledge and belief.

Owner _____

Transporter Jenex Operating

By _____

Address P.O. Box 308 Hobbs Nm 88241

Title _____

Signature [Signature]

Date _____

Title Plant Manager Date 5-8-1

OIL CONSERVATION DIVISION

Approved By Marie Peterson Title CLERK SPECIALIST Date 5/18/01

A COPY OF THIS FORM MUST BE ON LOCATION DURING TANK CLEANING, REMOVAL OF SEDIMENT OIL OR MISCELLANEOUS HYDROCARBONS, AND MUST BE PRESENTED WITH TANK BOTTOMS, SEDIMENT OIL OR MISCELLANEOUS HYDROCARBONS AT THE TREATING PLANT TO WHICH IT IS DELIVERED.

DISTRIBUTION BY OCD	
	Santa Fe
	File
	Operator
	Transporter (2)

10900-181.29
11196-191.81
11197-194.16
10860-177.19
10863-184.01



District I
1625 N. French Dr., Hobbs, NM 88240
District II
811 South First, Artesia, NM 88210
District III
1000 Rio Brazos Road, Aztec, NM 87410
District IV
2040 South Pacheco, Santa Fe, NM 87505

State of New Mexico
Energy Minerals and Natural Resources

Oil Conservation Division
2040 South Pacheco
Santa Fe, NM 87505

Form C-117 A
Revised March 17, 1999

Submit 5 Copies to
Appropriate District Office

PERMIT NO. H-23657

TANK CLEANING, SEDIMENT OIL REMOVAL, TRANSPORTATION OF MISCELLANEOUS HYDROCARBONS AND DISPOSAL PERMIT

Operator or Owner McCasland Disposal System Address Box 98 Eunice NM 88231
Lease or Facility Name Atha #1 Location 31-21-36
U.L. - Sec. - Twp. - Rge.

OPERATION TO BE PERFORMED:

☐ Tank Cleaning ☐ Sediment Oil Removal ☒ Transportation of Miscellaneous Hydrocarbons

Operator or Owner Representative authorizing work Kent

Date Work to be Performed 5-9-1

TANK CLEANING DATA Tank Number _____ Volume _____

Tank Type _____ Volume Below Load Line _____

SEDIMENT OIL OR MISCELLANEOUS HYDROCARBON DATA

Sediment Oil from: ☐ Pit ☐ Cellar ☐ Other

MISCELLANEOUS OIL

Tank Bottoms From: ☐ Pipeline Station ☐ Crude Terminal ☐ Refinery ☐ Other*

Catchings From: ☐ Gasoline Plant ☐ Gathering Lines ☐ Salt Water Disposal System ☐ Other*

☐ Pipeline Break Oil or Spill

*Other (Explain) _____

VOLUME AND DESTINATION: Estimated Volume 300 Bbls. Field test volume of good oil 271.48 Bbls.
(Not required prior to Division approval)

Destination (Name and Location of treating plant or other facility) Jenex Operating 11100 S Eunice

Highway #18 Hobbs NM 88241

DESTRUCTION OF SEDIMENT OIL BY: ☐ Burning ☐ Pit Disposal ☐ Use on Roads or firewalls ☐ Other

(Explain) _____

Location of Destruction _____

Justification of Destruction _____

CERTIFICATION: (APPLICATION MAY BE MADE BY EITHER OF THE FOLLOWING)

I hereby certify that the information above is true and complete to the best of my knowledge and belief.

Owner _____

Transporter Jenex Operating

By _____

Address P.O. Box 308 Hobbs NM 88241

Title _____

Signature [Signature]

Date _____

Title Plant Manager

Date 5-8-1

OIL CONSERVATION DIVISION

Approved By Maria Peterson

Title CLERK SPECIALIST

Date 5-18-01

A COPY OF THIS FORM MUST BE ON LOCATION DURING TANK CLEANING, REMOVAL OF SEDIMENT OIL OR MISCELLANEOUS HYDROCARBONS, AND MUST BE PRESENTED WITH TANK BOTTOMS, SEDIMENT OIL OR MISCELLANEOUS HYDROCARBONS AT THE TREATING PLANT TO WHICH IT IS DELIVERED.

DISTRIBUTION BY OCD	
	Santa Fe
	File
	Operator
	Transporter (2)



District I
1625 N. French Dr., Hobbs, NM 88240
District II
811 South First, Artesia, NM 88210
District III
1000 Rio Brazos Road, Aztec, NM 87410
District IV
2040 South Pacheco, Santa Fe, NM 87505

State of New Mexico
Energy Minerals and Natural Resources

Oil Conservation Division
2040 South Pacheco
Santa Fe, NM 87505

Form C-117 A
Revised March 17, 1999

Submit 5 Copies to
Appropriate District Office

PERMIT NO. H-23656

TANK CLEANING, SEDIMENT OIL REMOVAL, TRANSPORTATION OF MISCELLANEOUS HYDROCARBONS AND DISPOSAL PERMIT

Operator or Owner Sundance Services Address P.O. Box 1737 Eunice NM 88231
Lease or Facility Name Prabo Facility Location 29-21-38
U.L. - Sec. - Twp. - Rge.

OPERATION TO BE PERFORMED:

☐ Tank Cleaning ☐ Sediment Oil Removal ☒ Transportation of Miscellaneous Hydrocarbons

Operator or Owner Representative authorizing work Kelly

Date Work to be Performed 5-8-9-1

TANK CLEANING DATA Tank Number _____ Volume _____

Tank Type _____ Volume Below Load Line _____

SEDIMENT OIL OR MISCELLANEOUS HYDROCARBON DATA

Sediment Oil from: ☐ Pit ☐ Cellar ☐ Other

MISCELLANEOUS OIL

Tank Bottoms From: ☐ Pipeline Station ☐ Crude Terminal ☐ Refinery ☐ Other*

Catchings From: ☐ Gasoline Plant ☐ Gathering Lines ☐ Salt Water Disposal System ☐ Other*

☐ Pipeline Break Oil or Spill

*Other (Explain) _____

VOLUME AND DESTINATION: Estimated Volume 360 Bbls. Field test volume of good oil 308.21 Bbls.
(Not required prior to Division approval)

Destination (Name and Location of treating plant or other facility) Jenex Operating 11100 S Eunice
Highway #18 Hobbs NM 88241

DESTRUCTION OF SEDIMENT OIL BY: ☐ Burning ☐ Pit Disposal ☐ Use on Roads or firewalls ☐ Other

(Explain) _____

Location of Destruction _____

Justification of Destruction _____

CERTIFICATION: (APPLICATION MAY BE MADE BY EITHER OF THE FOLLOWING)

I hereby certify that the information above is true and complete to the best of my knowledge and belief.

Owner _____

Transporter Jenex Operating

By _____

Address P.O. Box 308 Hobbs NM 88241

Title _____

Signature [Signature]

Date _____

Title Plant Manager Date 5-8-1

OIL CONSERVATION DIVISION

Approved By Marie Peterson Title CLERK SPECIALIST

Date 5/18/01

A COPY OF THIS FORM MUST BE ON LOCATION DURING TANK CLEANING, REMOVAL OF SEDIMENT OIL OR MISCELLANEOUS HYDROCARBONS, AND MUST BE PRESENTED WITH TANK BOTTOMS, SEDIMENT OIL OR MISCELLANEOUS HYDROCARBONS AT THE TREATING PLANT TO WHICH IT IS DELIVERED.

DISTRIBUTION BY OCD	
	Santa Fe
	File
	Operator
	Transporter (2)

11192 - 122.51
11193 - 185170



District I
1625 N. French Dr., Hobbs, NM 88240
District II
811 South First, Artesia, NM 88210
District III
1000 Rio Brazos Road, Aztec, NM 87410
District IV
2040 South Pacheco, Santa Fe, NM 87505

State of New Mexico
Energy Minerals and Natural Resources

Oil Conservation Division
2040 South Pacheco
Santa Fe, NM 87505

Form C-117 A
Revised March 17, 1999

Submit 5 Copies to
Appropriate District Office

PERMIT NO. H-23653

TANK CLEANING, SEDIMENT OIL REMOVAL, TRANSPORTATION OF MISCELLANEOUS HYDROCARBONS AND DISPOSAL PERMIT

Operator or Owner Gandy Corp Address Box 827 Tatum NM 88267
Lease or Facility Name Gandy plant Location 11-10-35
U.L. - Sec. - Twp. - Rge.

OPERATION TO BE PERFORMED:

☐ Tank Cleaning ☐ Sediment Oil Removal ☒ Transportation of Miscellaneous Hydrocarbons

Operator or Owner Representative authorizing work Lewis

Date Work to be Performed 5-8-1

TANK CLEANING DATA

Tank Number _____

Volume _____

Tank Type _____

Volume Below Load Line _____

SEDIMENT OIL OR MISCELLANEOUS HYDROCARBON DATA

Sediment Oil from: ☐ Pit ☐ Cellar ☐ Other

MISCELLANEOUS OIL

Tank Bottoms From: ☐ Pipeline Station ☐ Crude Terminal ☐ Refinery ☐ Other*

Catchings From: ☐ Gasoline Plant ☐ Gathering Lines ☐ Salt Water Disposal System ☐ Other*

☐ Pipeline Break Oil or Spill

*Other (Explain) _____

VOLUME AND DESTINATION:

Estimated Volume 380 Bbls.

Field test volume of good oil 374.42 Bbls.
(Not required prior to Division approval)

Destination (Name and Location of treating plant or other facility) 11100 S. Eunice Highway #18 P.O. Box 308
Hobbs NM 88241

DESTRUCTION OF SEDIMENT OIL BY:

☐ Burning ☐ Pit Disposal ☐ Use on Roads or firewalls ☐ Other

(Explain) _____

Location of Destruction _____

Justification of Destruction _____

CERTIFICATION: (APPLICATION MAY BE MADE BY EITHER OF THE FOLLOWING)

I hereby certify that the information above is true and complete to the best of my knowledge and belief.

Owner _____

Transporter Jenex Operating

By _____

Address P.O. Box 308 Hobbs NM 88241

Title _____

Signature [Signature]

Date _____

Title Plant Manager Date 5-7-1

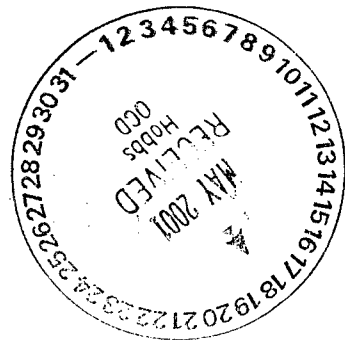
OIL CONSERVATION DIVISION

Approved By Maria Peterson Title CLERK SPECIALIST Date 5/18/01

A COPY OF THIS FORM MUST BE ON LOCATION DURING TANK CLEANING, REMOVAL OF SEDIMENT OIL OR MISCELLANEOUS HYDROCARBONS, AND MUST BE PRESENTED WITH TANK BOTTOMS, SEDIMENT OIL OR MISCELLANEOUS HYDROCARBONS AT THE TREATING PLANT TO WHICH IT IS DELIVERED.

DISTRIBUTION BY OCD	
	Santa Fe
	File
	Operator
	Transporter (2)

10897- 185.30
11108- 189.12



District I
1625 N. French Dr., Hobbs, NM 88240
District II
811 South First, Artesia, NM 88210
District III
1000 Rio Brazos Road, Aztec, NM 87410
District IV
2040 South Pacheco, Santa Fe, NM 87505

State of New Mexico
Energy Minerals and Natural Resources

Oil Conservation Division
2040 South Pacheco
Santa Fe, NM 87505

Form C-117 A
Revised March 17, 1999

Submit 5 Copies to
Appropriate District Office

PERMIT NO. H-23652

TANK CLEANING, SEDIMENT OIL REMOVAL, TRANSPORTATION OF MISCELLANEOUS HYDROCARBONS AND DISPOSAL PERMIT

Operator or Owner Rice Operating Address 122 W Taylor Hobbs Nm 88240
Lease or Facility Name B-9 Location 9-19-38
U.L. - Sec. - Twp. - Rge.

OPERATION TO BE PERFORMED:

☐ Tank Cleaning ☐ Sediment Oil Removal ☒ Transportation of Miscellaneous Hydrocarbons

Operator or Owner Representative authorizing work Stan

Date Work to be Performed 5-7-1

TANK CLEANING DATA

Tank Number _____

Volume _____

Tank Type _____

Volume Below Load Line _____

SEDIMENT OIL OR MISCELLANEOUS HYDROCARBON DATA

Sediment Oil from: ☐ Pit ☐ Cellar ☐ Other

MISCELLANEOUS OIL

Tank Bottoms From: ☐ Pipeline Station ☐ Crude Terminal ☐ Refinery ☐ Other*

Catchings From: ☐ Gasoline Plant ☐ Gathering Lines ☐ Salt Water Disposal System ☐ Other*

☐ Pipeline Break Oil or Spill

*Other (Explain) _____

VOLUME AND DESTINATION:

Estimated Volume 125 Bbls.

Field test volume of good oil 68.49 Bbls.
(Not required prior to Division approval)

Destination (Name and Location of treating plant or other facility) 11100 S Eunice Highway #18 Hobbs
Nm 88241

DESTRUCTION OF SEDIMENT OIL BY:

☐ Burning ☐ Pit Disposal ☐ Use on Roads or firewalls ☐ Other

(Explain) _____

Location of Destruction _____

Justification of Destruction _____

CERTIFICATION: (APPLICATION MAY BE MADE BY EITHER OF THE FOLLOWING)

I hereby certify that the information above is true and complete to the best of my knowledge and belief.

Owner _____

Transporter Jenex Operating

By _____

Address P.O. Box 308 Hobbs NM 88241

Title _____

Signature [Signature]

Date _____

Title Plant Manager Date 5-7-1


OIL CONSERVATION DIVISION

Approved By Marie Peterson Title CLERK SPECIALIST

Date 5/18/01

A COPY OF THIS FORM MUST BE ON LOCATION DURING TANK CLEANING, REMOVAL OF SEDIMENT OIL OR MISCELLANEOUS HYDROCARBONS, AND MUST BE PRESENTED WITH TANK BOTTOMS, SEDIMENT OIL OR MISCELLANEOUS HYDROCARBONS AT THE TREATING PLANT TO WHICH IT IS DELIVERED.

DISTRIBUTION BY OCD	
	Santa Fe
	File
	Operator
	Transporter (2)



District I
1625 N. French Dr., Hobbs, NM 88240
District II
811 South First, Artesia, NM 88210
District III
1000 Rio Brazos Road, Aztec, NM 87410
District IV
2040 South Pacheco, Santa Fe, NM 87505

State of New Mexico
Energy Minerals and Natural Resources

Oil Conservation Division
2040 South Pacheco
Santa Fe, NM 87505

Form C-117 A
Revised March 17, 1999

Submit 5 Copies to
Appropriate District Office

PERMIT NO. H-23651

TANK CLEANING, SEDIMENT OIL REMOVAL, TRANSPORTATION OF MISCELLANEOUS HYDROCARBONS AND DISPOSAL PERMIT

Operator or Owner Sundance Services Address P.O. Box 1737 Eunice NM 88231
Lease or Facility Name Prabo Facility Location 29-21-38
U.L. - Sec. - Twp. - Rge.

OPERATION TO BE PERFORMED:

☐ Tank Cleaning ☐ Sediment Oil Removal ☒ Transportation of Miscellaneous Hydrocarbons

Operator or Owner Representative authorizing work Donald

Date Work to be Performed 5-7-1

TANK CLEANING DATA Tank Number _____ Volume _____

Tank Type _____ Volume Below Load Line _____

SEDIMENT OIL OR MISCELLANEOUS HYDROCARBON DATA

Sediment Oil from: ☐ Pit ☐ Cellar ☐ Other

MISCELLANEOUS OIL

Tank Bottoms From: ☐ Pipeline Station ☐ Crude Terminal ☐ Refinery ☐ Other*

Catchings From: ☐ Gasoline Plant ☐ Gathering Lines ☐ Salt Water Disposal System ☐ Other*

☐ Pipeline Break Oil or Spill

*Other (Explain) _____

VOLUME AND DESTINATION: Estimated Volume 360 Bbls. Field test volume of good oil 371.66 Bbls.
(Not required prior to Division approval)

Destination (Name and Location of treating plant or other facility) 11100 S Eunice Highway #18 Hobbs NM 88241

DESTRUCTION OF SEDIMENT OIL BY: ☐ Burning ☐ Pit Disposal ☐ Use on Roads or firewalls ☐ Other

(Explain) _____

Location of Destruction _____

Justification of Destruction _____

CERTIFICATION: (APPLICATION MAY BE MADE BY EITHER OF THE FOLLOWING)

I hereby certify that the information above is true and complete to the best of my knowledge and belief.

Owner _____

Transporter Jenex Operating

By _____

Address P.O. Box 308 Hobbs NM 88241

Title _____

Signature [Signature]

Date _____

Title Plant Manager Date 5-7-1

OIL CONSERVATION DIVISION

Approved By Marie Peterson Title CLERK SPECIALIST Date 5/18/01

A COPY OF THIS FORM MUST BE ON LOCATION DURING TANK CLEANING, REMOVAL OF SEDIMENT OIL OR MISCELLANEOUS HYDROCARBONS, AND MUST BE PRESENTED WITH TANK BOTTOMS, SEDIMENT OIL OR MISCELLANEOUS HYDROCARBONS AT THE TREATING PLANT TO WHICH IT IS DELIVERED.

DISTRIBUTION BY OCD	
	Santa Fe
	File
	Operator
	Transporter (2)

11103-185.49
11191-186.17



District I
1625 N. French Dr., Hobbs, NM 88240
District II
811 South First, Artesia, NM 88210
District III
1000 Rio Brazos Road, Aztec, NM 87410
District IV
2040 South Pacheco, Santa Fe, NM 87505

State of New Mexico
Energy Minerals and Natural Resources

Oil Conservation Division
2040 South Pacheco
Santa Fe, NM 87505

Form C-117 A
Revised March 17, 1999

Submit 5 Copies to
Appropriate District Office

PERMIT NO. H-23650

TANK CLEANING, SEDIMENT OIL REMOVAL, TRANSPORTATION OF MISCELLANEOUS HYDROCARBONS AND DISPOSAL PERMIT

Operator or Owner Southwest Royalties Address P.O. Box 11390 Midland Tx 79702
Lease or Facility Name Cities Federal #1 SWD Location 20--22-36
U.L. - Sec. - Twp. - Rge.

OPERATION TO BE PERFORMED:

☐ Tank Cleaning ☐ Sediment Oil Removal ☒ Transportation of Miscellaneous Hydrocarbons

Operator or Owner Representative authorizing work David

Date Work to be Performed 5-6-1

TANK CLEANING DATA Tank Number _____ Volume _____

Tank Type _____ Volume Below Load Line _____

SEDIMENT OIL OR MISCELLANEOUS HYDROCARBON DATA

Sediment Oil from: ☐ Pit ☐ Cellar ☐ Other

MISCELLANEOUS OIL

Tank Bottoms From: ☐ Pipeline Station ☐ Crude Terminal ☐ Refinery ☐ Other*

Catchings From: ☐ Gasoline Plant ☐ Gathering Lines ☐ Salt Water Disposal System ☐ Other*

☐ Pipeline Break Oil or Spill

*Other (Explain) _____

VOLUME AND DESTINATION: Estimated Volume 320 Bbls. Field test volume of good oil 278.48 Bbls.
(Not required prior to Division approval)

Destination (Name and Location of treating plant or other facility) 11100 S Eunice Highway 18 Hobbs
Nm 88241

DESTRUCTION OF SEDIMENT OIL BY: ☐ Burning ☐ Pit Disposal ☐ Use on Roads or firewalls ☐ Other

(Explain) _____

Location of Destruction _____

Justification of Destruction _____

CERTIFICATION: (APPLICATION MAY BE MADE BY EITHER OF THE FOLLOWING)

I hereby certify that the information above is true and complete to the best of my knowledge and belief.

Owner _____

Transporter Jenex operating

By _____

Address P.O. Box 308 Hobbs Nm 88241

Title _____

Signature [Signature]

Date _____

Title Plant Manager Date 5-6-1

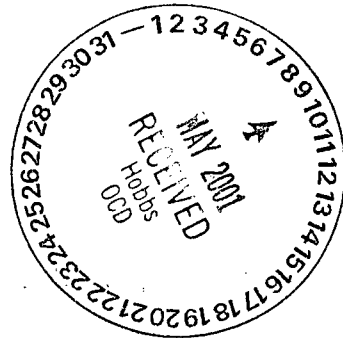
OIL CONSERVATION DIVISION

Approved By Marie Peterson Title CLERK SPECIALIST Date 5/10/01

A COPY OF THIS FORM MUST BE ON LOCATION DURING TANK CLEANING, REMOVAL OF SEDIMENT OIL OR MISCELLANEOUS HYDROCARBONS, AND MUST BE PRESENTED WITH TANK BOTTOMS, SEDIMENT OIL OR MISCELLANEOUS HYDROCARBONS AT THE TREATING PLANT TO WHICH IT IS DELIVERED.

DISTRIBUTION BY OCD	
	Santa Fe
	File
	Operator
	Transporter (2)

143.45
135.03



District I
1625 N. French Dr., Hobbs, NM 88240
District II
811 South First, Artesia, NM 88210
District III
1000 Rio Brazos Road, Aztec, NM 87410
District IV
2040 South Pacheco, Santa Fe, NM 87505

State of New Mexico
Energy Minerals and Natural Resources

Oil Conservation Division
2040 South Pacheco
Santa Fe, NM 87505

Form C-117 A
Revised March 17, 1999

Submit 5 Copies to
Appropriate District Office

PERMIT NO. H-23649

TANK CLEANING, SEDIMENT OIL REMOVAL, TRANSPORTATION OF MISCELLANEOUS HYDROCARBONS AND DISPOSAL PERMIT

Operator or Owner Rice Operating Address 122 W Taylor Hobbs NM 88240
Lease or Facility Name B-9 Location 9-19-38
U.L. - Sec. - Twp. - Rge.

OPERATION TO BE PERFORMED:

☐ Tank Cleaning ☐ Sediment Oil Removal ☒ Transportation of Miscellaneous Hydrocarbons

Operator or Owner Representative authorizing work RON

Date Work to be Performed 5-6-1

TANK CLEANING DATA Tank Number _____ Volume _____

Tank Type _____ Volume Below Load Line _____

SEDIMENT OIL OR MISCELLANEOUS HYDROCARBON DATA

Sediment Oil from: ☐ Pit ☐ Cellar ☐ Other

MISCELLANEOUS OIL

Tank Bottoms From: ☐ Pipeline Station ☐ Crude Terminal ☐ Refinery ☐ Other*

Catchings From: ☐ Gasoline Plant ☐ Gathering Lines ☐ Salt Water Disposal System ☐ Other*

☐ Pipeline Break Oil or Spill

*Other (Explain) _____

VOLUME AND DESTINATION: Estimated Volume 350 Bbls. Field test volume of good oil 289.18 Bbls.
(Not required prior to Division approval)

Destination (Name and Location of treating plant or other facility) 11100 S Eunice Highway #18
Hobbs NM 88240

DESTRUCTION OF SEDIMENT OIL BY: ☐ Burning ☐ Pit Disposal ☐ Use on Roads or firewalls ☐ Other

(Explain) _____

Location of Destruction _____

Justification of Destruction _____

CERTIFICATION: (APPLICATION MAY BE MADE BY EITHER OF THE FOLLOWING)

I hereby certify that the information above is true and complete to the best of my knowledge and belief.

Owner _____

Transporter Jenex Operating

By _____

Address P.O. Box 308 Hobbs NM 88241

Title _____

Signature [Signature]

Date _____

Title Plant Manager Date 5-6-1

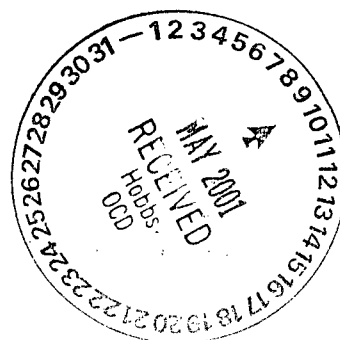
OIL CONSERVATION DIVISION

Approved By Marie Peterson Title CLERK SPECIALIST Date 5/10/01

A COPY OF THIS FORM MUST BE ON LOCATION DURING TANK CLEANING, REMOVAL OF SEDIMENT OIL OR MISCELLANEOUS HYDROCARBONS, AND MUST BE PRESENTED WITH TANK BOTTOMS, SEDIMENT OIL OR MISCELLANEOUS HYDROCARBONS AT THE TREATING PLANT TO WHICH IT IS DELIVERED.

DISTRIBUTION BY OCD	
	Santa Fe
	File
	Operator
	Transporter (2)

11187-170.24
118.94



District I
1625 N. French Dr., Hobbs, NM 88240
District II
811 South First, Artesia, NM 88210
District III
1000 Rio Brazos Road, Aztec, NM 87410
District IV
2040 South Pacheco, Santa Fe, NM 87505

State of New Mexico
Energy Minerals and Natural Resources

Oil Conservation Division
2040 South Pacheco
Santa Fe, NM 87505

Form C-117 A
Revised March 17, 1999

Submit 5 Copies to
Appropriate District Office

PERMIT NO. H-23648

TANK CLEANING, SEDIMENT OIL REMOVAL, TRANSPORTATION OF MISCELLANEOUS HYDROCARBONS AND DISPOSAL PERMIT

Operator or Owner Rice Operating Address 122 W Taylor Hobbs NM 88240
Lease or Facility Name M-33 Location 33-20-37
U.L. - Sec. - Twp. - Rge.

OPERATION TO BE PERFORMED:

☐ Tank Cleaning ☐ Sediment Oil Removal ☒ Transportation of Miscellaneous Hydrocarbons

Operator or Owner Representative authorizing work JON

Date Work to be Performed 5-5-1

TANK CLEANING DATA

Tank Number _____

Volume _____

Tank Type _____

Volume Below Load Line _____

SEDIMENT OIL OR MISCELLANEOUS HYDROCARBON DATA

Sediment Oil from: ☐ Pit ☐ Cellar ☐ Other

MISCELLANEOUS OIL

Tank Bottoms From: ☐ Pipeline Station ☐ Crude Terminal ☐ Refinery ☐ Other*

Catchings From: ☐ Gasoline Plant ☐ Gathering Lines ☐ Salt Water Disposal System ☐ Other*

☐ Pipeline Break Oil or Spill

*Other (Explain) _____

VOLUME AND DESTINATION:

Estimated Volume 125 Bbls.

Field test volume of good oil 124.98 Bbls.
(Not required prior to Division approval)

Destination (Name and Location of treating plant or other facility) 11100 S. Eunice Highway #18
Hobbs NM 88241

DESTRUCTION OF SEDIMENT OIL BY:

☐ Burning ☐ Pit Disposal ☐ Use on Roads or firewalls ☐ Other

(Explain) _____

Location of Destruction _____

Justification of Destruction _____

CERTIFICATION: (APPLICATION MAY BE MADE BY EITHER OF THE FOLLOWING)

I hereby certify that the information above is true and complete to the best of my knowledge and belief.

Owner _____

Transporter Jenex Operating

By _____

Address P.O. Box 308 Hobbs NM 88241

Title _____

Signature [Signature]

Date _____

Title Plant Manager Date 5-5-1

OIL CONSERVATION DIVISION

Approved By Marie Peterson


Title CLERK SPECIALIST

Date 5/10/01

A COPY OF THIS FORM MUST BE ON LOCATION DURING TANK CLEANING, REMOVAL OF SEDIMENT OIL OR MISCELLANEOUS HYDROCARBONS, AND MUST BE PRESENTED WITH TANK BOTTOMS, SEDIMENT OIL OR MISCELLANEOUS HYDROCARBONS AT THE TREATING PLANT TO WHICH IT IS DELIVERED.

DISTRIBUTION BY OCD

	Santa Fe
	File
	Operator
	Transporter (2)



District I
1625 N. French Dr., Hobbs, NM 88240
District II
811 South First, Artesia, NM 88210
District III
1000 Rio Brazos Road, Aztec, NM 87410
District IV
2040 South Pacheco, Santa Fe, NM 87505

State of New Mexico
Energy Minerals and Natural Resources

Oil Conservation Division
2040 South Pacheco
Santa Fe, NM 87505

Form C-117 A
Revised March 17, 1999

Submit 5 Copies to
Appropriate District Office

PERMIT NO. H-23647

TANK CLEANING, SEDIMENT OIL REMOVAL, TRANSPORTATION OF MISCELLANEOUS HYDROCARBONS AND DISPOSAL PERMIT

Operator or Owner Rice Operating Address 122 W Taylor Hobbs NM 88240
Lease or Facility Name M-5 Location 5-20-37
U.L. - Sec. - Twp. - Rge.

OPERATION TO BE PERFORMED:

☐ Tank Cleaning ☐ Sediment Oil Removal ☒ Transportation of Miscellaneous Hydrocarbons

Operator or Owner Representative authorizing work Jon

Date Work to be Performed 5-5-1

TANK CLEANING DATA

Tank Number _____

Volume _____

Tank Type _____

Volume Below Load Line _____

SEDIMENT OIL OR MISCELLANEOUS HYDROCARBON DATA

Sediment Oil from: ☐ Pit ☐ Cellar ☐ Other

MISCELLANEOUS OIL

Tank Bottoms From: ☐ Pipeline Station ☐ Crude Terminal ☐ Refinery ☐ Other*

Catchings From: ☐ Gasoline Plant ☐ Gathering Lines ☐ Salt Water Disposal System ☐ Other*

☐ Pipeline Break Oil or Spill

*Other (Explain) _____

VOLUME AND DESTINATION:

Estimated Volume 140 Bbls.

Field test volume of good oil 139.87 Bbls.
(Not required prior to Division approval)

Destination (Name and Location of treating plant or other facility) 11100 S Eunice Highway 18 Hobbs
Nm 88241

DESTRUCTION OF SEDIMENT OIL BY:

☐ Burning ☐ Pit Disposal ☐ Use on Roads or firewalls ☐ Other

(Explain) _____

Location of Destruction _____

Justification of Destruction _____

CERTIFICATION: (APPLICATION MAY BE MADE BY EITHER OF THE FOLLOWING)

I hereby certify that the information above is true and complete to the best of my knowledge and belief.

Owner _____

Transporter Jenex Operating

By _____

Address P.O. Box 308 Hobbs NM 88241

Title _____

Signature [Signature]

Date _____

Title Plant Manager Date 5-7-1

OIL CONSERVATION DIVISION

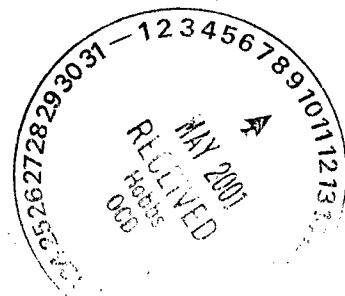
Approved By Nancy Peterson

Title CLERK SPECIALIST

Date 5/10/01

A COPY OF THIS FORM MUST BE ON LOCATION DURING TANK CLEANING, REMOVAL OF SEDIMENT OIL OR MISCELLANEOUS HYDROCARBONS, AND MUST BE PRESENTED WITH TANK BOTTOMS, SEDIMENT OIL OR MISCELLANEOUS HYDROCARBONS AT THE TREATING PLANT TO WHICH IT IS DELIVERED.

DISTRIBUTION BY OCD	
	Santa Fe
	File
	Operator
	Transporter (2)



Section 5, Chapter 10, Appropriate District Office
DISTRICT I
P.O. Box 1840, Hobbs, NM 88241-1840
DISTRICT II
P.O. Box 200, Artesia, NM 88211-0200
DISTRICT III
1000 Rio Grande Rd., Artesia, NM 87410

State of New Mexico
Energy, Minerals and Natural Resources Department

OIL CONSERVATION DIVISION

P.O. Box 2088
Santa Fe, New Mexico 87504-2088

Form C-117 A
Revised 4-1-91

PERMIT NO. H-23642

TANK CLEANING, SEDIMENT OIL REMOVAL, TRANSPORTATION OF MISCELLANEOUS HYDROCARBONS AND DISPOSAL PERMIT

Operator Gandy Corp Address Box 827 Tatum NM 88267
Name of Facility Gandy plant Location 11-10-35
U.L. • Sec. • Twp. • Rgn

OPERATION TO BE PERFORMED:

☐ Tank Cleaning ☐ Sediment Oil Removal ☒ Transportation of Miscellaneous Hydrocarbons

Operator or Owner Representative authorizing work Lewis

Date Work to be performed 5-3 through 7-1

TANK CLEANING DATA Tank Number _____

Volume _____

Tank Type _____

Volume Below Load Line _____

SEDIMENT OIL OR MISCELLANEOUS HYDROCARBON DATA

Sediment Oil (Source) ☐ Pit ☐ Celler ☐ Other

MISCELLANEOUS OIL

Tank Discharge Point ☐ Pipeline Station ☐ Crude Terminal ☐ Refinery ☐ Other

Cooling Ponds ☐ Cooling Ponds ☐ Gathering Lines ☐ Salt Water Disposal System ☐ Other

Pipeline Break Oil or Spill ☐

Other (Explain) _____

VOLUME AND DESTINATION:

Estimated Volume 1350 Bbls.

Field test volume of good oil 1113.49 Bbls.
(Not required prior to Division approval)

Destination (Name and Location of receiving plant or other facility) Jenex Operating 11100 S. Sunrise Highway #18
Hobbs NM 88240

DESTRUCTION OF SEDIMENT OIL BY:

☐ Burning ☐ Pit Disposal ☐ Use on Roads or firewalls ☐ Other

(Explain) _____

Location of Destruction _____

CERTIFICATION: (APPLICATION MAY BE MADE BY EITHER OF THE FOLLOWING)

I hereby certify that the information above is true and complete to the best of my knowledge and belief.

Owner _____

Transporter Jenex Operating

By _____

Address P O Box 308 Hobbs NM 88241

Title _____

Signature [Signature]

Date _____

Title Plant Manager Date 5-3-1

OIL CONSERVATION DIVISION

Approved By Marie Peterson

Title CLEAR SPECIALIST

Date 5/10/01

DISTRIBUTION BY OGD

10890 - 188.56
10897 - 189.23
10895 - 180.50
11101 - 188.97
10894 - 177.92
11102 - 188.31



DISTRICT I
P.O. Box 1644, Hobbs, NM 88241-1644
DISTRICT II
P.O. Box 22, Aztec, NM 87311-0022
DISTRICT III
1000 Rio Grande Rd., Aztec, NM 87410

State of New Mexico
Energy, Minerals and Natural Resources Department

Form C-117 A
Revised 4-1-91

OIL CONSERVATION DIVISION
P.O. Box 2088
Santa Fe, New Mexico 87504-2088

PERMIT NO. H-23641

TANK CLEANING, SEDIMENT OIL REMOVAL, TRANSPORTATION OF MISCELLANEOUS HYDROCARBONS AND DISPOSAL PERMIT

Operator Rice Operating Address 122 West Taylor Hobbs NM 88241
Name of Facility K-33 Location 33-19-37
U.L. Sec. • Twp. • Rgn.

OPERATION TO BE PERFORMED:

- ☐ Tank Cleaning ☐ Sediment Oil Removal ☒ Transportation of Miscellaneous Hydrocarbons

Operator or Owner Representative performing work Daniel
Date Work to be Performed 5-3-1

TANK CLEANING DATA Tank Number _____ Volume _____

Sediment Oil or Miscellaneous Hydrocarbon Data Tank Type _____ Volume Below Load Line _____

Sediment Oil from ☐ Pit ☐ Celler ☐ Other

MISCELLANEOUS OIL

Tank Bottoms from ☐ Pipeline Station ☐ Cante Terminal ☐ Refinery ☐ Other

Catchment from ☐ Gasoline Plant ☐ Gathering Lines ☐ Salt Water Disposal System ☐ Other

Pipeline Break Oil or Spill ☐

Other (Specify) _____

VOLUME AND DESTINATION:

Estimated Volume 190 Bbls. Field test volume of good oil 1166.77 Bbls.
(This requires prior to Bureau approval)

Destination (Name and Location of receiving plant or other facility) Jenex Operating 11100 S. Frontier Highway #18
Hobbs NM 88240

DESTRUCTION OF SEDIMENT OIL BY:

- ☐ Burning ☐ Pit Disposal ☐ Use on Roads or Structures ☐ Other

(Explain) _____
Location of Destruction _____

Justification of Destruction _____

CERTIFICATION: (APPLICATION MAY BE MADE BY EITHER OF THE FOLLOWING)

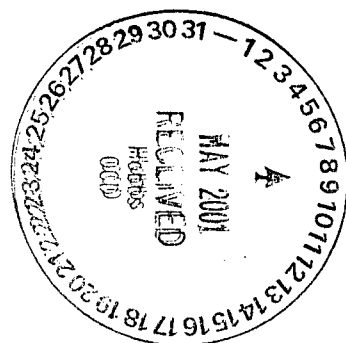
I hereby certify that the information above is true and complete to the best of my knowledge and belief.

Owner _____ Transporter Jenex Operating
By _____ Address P O Box 308 Hobbs NM 88241
Title _____ Signature [Signature]
Date _____ Title Plant Manager Date 5-3-1

OIL CONSERVATION DIVISION

Approved by Nancy Peterson Title CLEEK SPECIALIST Date _____
MAY 08 2001

10889 - 166.77



DISTRICT I
P.O. Box 1544, Hobbs, NM 88241-1544
DISTRICT II
P.O. Box 22, Aztec, NM 88211-0022
DISTRICT III
1000 Rio Grande Rd., Aztec, NM 87410

State of New Mexico
Energy, Minerals and Natural Resources Department

Form C-117 A
Revised 4-1-91

OIL CONSERVATION DIVISION

P.O. Box 2088
Santa Fe, New Mexico 87504-2088

PERMIT NO. H-23640

TANK CLEANING, SEDIMENT OIL REMOVAL, TRANSPORTATION OF MISCELLANEOUS HYDROCARBONS AND DISPOSAL PERMIT

Operator Jonex Operating 122 W Taylor Hobbs NM 88241
Name of Facility NH Location 18-22-37
U.L. • Sec. • Twp. • Rgn.

OPERATION TO BE PERFORMED:

☐ Tank Cleaning ☐ Sediment Oil Removal ☒ Transportation of Miscellaneous Hydrocarbons

Operator or Owner Representative authorizing work JON

Date Work to be Performed 5-3-1

TANK CLEANING DATA Tank Number _____

Volume _____

Tank Type _____

Volume Below Land Line _____

SEDIMENT OIL OR MISCELLANEOUS HYDROCARBON DATA

Sediment Oil Source ☐ P ☐ C ☐ G ☐ O

MISCELLANEOUS OIL

Tank Contents From ☐ Pipeline Station ☐ Cante Terminal ☐ Refinery ☐ Other

Catching From ☐ Catchment Point ☐ Catching Lines ☐ Salt Water Disposal System ☐ Other

Pipeline Break Oil or Spill ☐

Other (Specify) _____

VOLUME AND DESTINATION:

Estimated Volume 115 Bbls.

Field test volume of good oil 110.78 Bbls.
(This requires permit to transport oil)

Destination (Place and location of receiving plant or other facility) Jonex Operating 11100 S Santa Highway #18
Hobbs NM 88240

DESTRUCTION OF SEDIMENT OIL BY:

(Specify) ☐ Burning ☐ P's Disposal ☐ Use on Roads or Airfields ☐ Other

Location of Destruction _____

Justification of Destruction _____

CERTIFICATION: (APPLICATION MAY BE MADE BY EITHER OF THE FOLLOWING)

I hereby certify that the information above is true and complete to the best of my knowledge and belief.

Owner _____

Transporter Jonex Operating

By _____

Address P O Box 308 Hobbs NM 88241

Title _____

Signature [Signature]

Date _____

Title Plant Manager

Date 5-3-1

OIL CONSERVATION DIVISION

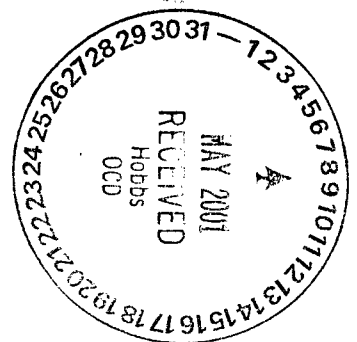
Approved by Nancy Peterson

Title CLERK SPECIALIST

Date _____

MAY 08 2001

DISTRIBUTION BY RCD



DISTRICT I
P.O. Box 1540, Hobbs, NM 88240-1540
DISTRICT II
P.O. Box 22, Amarillo, NM 88211-0022
DISTRICT III
1000 Elm Street, Bld. A, Amarillo, NM 89410

State of New Mexico
Energy, Minerals and Natural Resources Department

OIL CONSERVATION DIVISION

P.O. Box 2088
Santa Fe, New Mexico 87504-2088

Form C-117 A
Revised 4-1-91

23639

PERMIT NO. H-23604

TANK CLEANING, SEDIMENT OIL REMOVAL, TRANSPORTATION OF MISCELLANEOUS HYDROCARBONS AND DISPOSAL PERMIT

Rice Operating 122 West Taylor Hobbs NM 88240
M-33 33-20-37
U.L. • S.S. • T.O.P. • Rgs.

OPERATION TO BE PERFORMED:

☐ Tank Cleaning ☐ Sediment Oil Removal ☒ Transportation of Miscellaneous Hydrocarbons

Operator or Owner Representative authorizing work Daniel

Date Work to be Performed 4-27-1

TANK CLEANING DATA Tank Number _____

Volume _____

Tank Type _____

Volume Below Load Line _____

SEDIMENT OIL OR MISCELLANEOUS HYDROCARBON DATA

Sediment Oil from ☐ Pig ☐ Celler ☐ Other

MISCELLANEOUS OIL

Tank Bottoms Product ☐ Pipeline Station ☐ Cante Terminal ☐ Refinery ☐ Other

Cooking From ☐ Gasoline Plant ☐ Gathering Lines ☐ Salt Water Disposal System ☐ Other

Pipeline Break Oil or Spill ☐

Other (Specify) _____

VOLUME AND DESTINATION:

Estimated Volume 150 Bbls.

Field test volume of good oil 109.33 Bbls.
(This requires prior to Bureau approval)

Destination (Name and Location of receiving plant or other facility) Jerry Operating 11100 S Center Highway #18 Hobbs NM 88240

DESTRUCTION OF SEDIMENT OIL BY:

(Specify) ☐ Burning ☐ Pig Disposal ☐ Use on Roads or Structures ☐ Other

Location of Destruction _____

Justification of Destruction _____

CERTIFICATION: (APPLICATION MAY BE MADE BY EITHER OF THE FOLLOWING)

I hereby certify that the information above is true and complete to the best of my knowledge and belief.

Owner _____

Transporter Jonex Operating

By _____

Address P O Box 308 Hobbs NM 88241

Title _____

Signature [Signature]

Date _____

Title Plant Manager

Date 4-1

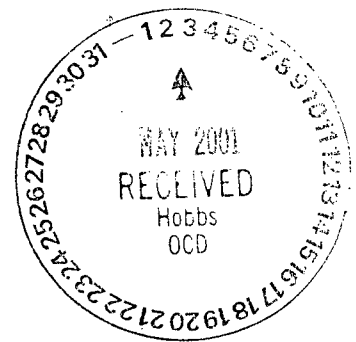
OIL CONSERVATION DIVISION

Approved By Mavis Peterson

Title CLERK SPECIALIST

Date

MAY 03 2001



DISTRICT I
P.O. Box 1644, Hobbs, NM 88241-1940
DISTRICT II
P.O. Box 220, Alamogordo, NM 88311-0710
DISTRICT III
1000 Elm Street, Bldg. A, Las Cruces, NM 88510

State of New Mexico
Energy, Minerals and Natural Resources Department

OIL CONSERVATION DIVISION

P.O. Box 2088
Santa Fe, New Mexico 87504-2088

Form C-117 A
Revised 4-1-91

PERMIT NO. H-23634

TANK CLEANING, SEDIMENT OIL REMOVAL, TRANSPORTATION OF MISCELLANEOUS HYDROCARBONS AND DISPOSAL PERMIT

Company Name Mesquite SWD Address Box 481 Carlsbad NM 88220
Name of Facility Vulture V.P. State #1 Location 14-15-33
U.L. • Est. • Top • Bgn

OPERATION TO BE PERFORMED:

☐ Tank Cleaning ☐ Sediment Oil Removal ☒ Transportation of Miscellaneous Hydrocarbons

Operator or Owner Representative performing work Earnie

Date Work to be Performed 5-2-1

TANK CLEANING DATA Tank Number _____

Volume _____

Tank Type _____

Volume Below Land Line _____

SEDIMENT OIL OR MISCELLANEOUS HYDROCARBON DATA

Sediment Oil (Source) ☐ Pits ☐ Celler ☐ Other _____

MISCELLANEOUS OIL

Tank Bottoms Product ☐ Pipeline Station ☐ Cargo Terminal ☐ Refinery ☐ Other _____

Cooking Product ☐ Gasoline Plant ☐ Gathering Lines ☐ Salt Water Disposal System ☐ Other _____

Pipeline Break Oil or Spill ☐

Other (Specify) _____

VOLUME AND DESTINATION:

Estimated Volume 180 Bbls.

Field test volume of good oil 76.66 Bbls.
(This requires prior to Bureau approval)

Destination (Name and Location of receiving plant or other facility) Jenex Operating 11100 S. Santa Highway #18
Hobbs NM 88240

DESTRUCTION OF SEDIMENT OIL BY:

(Specify) ☐ Burning ☐ Pits Disposal ☐ Use on Roads or Fillwalls ☐ Other _____

Location of Destruction _____

Justification of Destruction _____

CERTIFICATION: (APPLICATION MAY BE MADE BY EITHER OF THE FOLLOWING)

I hereby certify that the information above is true and complete to the best of my knowledge and belief.

Owner _____

Transporter Jenex Operating

By _____

Address P O Box 308 Hobbs NM 88241

Title _____

Signature [Signature]

Date _____

Title Plant Manager

Date 5-1-1

OIL CONSERVATION DIVISION

Approved By Nancy Peterson

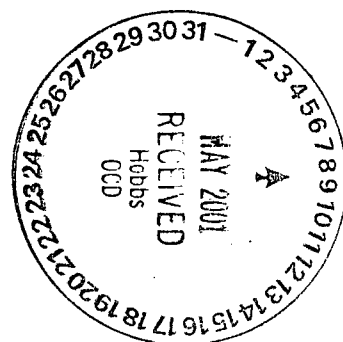
Title CLERK SPECIALIST

Date _____

MAY 08 2001

REPRODUCTION BY AED

10857-76.64



~~of Energy and Natural Resources~~
DISTRICT I
P.O. Box 1660, Hobbs, NM 88241-1960
DISTRICT II
P.O. Box 200, Lordsburg, NM 88301-0719
DISTRICT III
1620 E. Las Alamos Rd., Alamosa, NM 87410

State of New Mexico
Energy, Minerals and Natural Resources Department

Form C-117 A
Revised 4-1-91

OIL CONSERVATION DIVISION

P.O. Box 2088
Santa Fe, New Mexico 87504-2088

PERMIT NO. H-23633

TANK CLEANING, SEDIMENT OIL REMOVAL, TRANSPORTATION OF MISCELLANEOUS HYDROCARBONS AND DISPOSAL PERMIT

~~Company Name~~ Sundance Services ~~Address~~ P.O. Box 1737 Eunice NM 88231
~~Location of Facility Name~~ Prebo Facility ~~Location~~ 29-21-38
UL - Est. - Top - Reg

OPERATION TO BE PERFORMED:

☐ Tank Cleaning ☐ Sediment Oil Removal ☒ Transportation of Miscellaneous Hydrocarbons

Operator or Owner Representative authorizing work Kelly

Date Work to be performed 5-2-1

TANK CLEANING DATA Tank Number _____

Volume _____

Tank Type _____

Volume Below Load Line _____

SEDIMENT OIL OR MISCELLANEOUS HYDROCARBON DATA

Sediment Oil from: ☐ Pig ☐ Collar ☐ Other

MISCELLANEOUS OIL

Tank Business From: ☐ Pipeline Station ☐ Crude Terminal ☐ Refinery ☐ Other

Cooking From: ☐ Gasoline Plant ☐ Gathering Lines ☐ Salt Water Disposal System ☐ Other

Pipeline Break Oil or Spill ☐

Other (Explain) _____

VOLUME AND DESTINATION:

Estimated Volume 360 Bbls.

Field test volume of good oil 370.11 Bbls.
(This required from to Bureau approved)

Destination (Place and Location of receiving place or other facility) Jenex Operating 11100 S. Sunrise Highway #18 Hobbs NM 88240

DESTRUCTION OF SEDIMENT OIL BY:

(Explain) _____

☐ Burning ☐ Pig Disposal ☐ Use on Roads or Firewalls ☐ Other

Location of Destruction _____

Justification of Destruction _____

CERTIFICATION: (APPLICATION MAY BE MADE BY EITHER OF THE FOLLOWING)

I hereby certify that the information above is true and complete to the best of my knowledge and belief.

Owner _____

Transporter Jenex Operating

By _____

Address P O Box 308 Hobbs NM 88241

Title _____

Signature [Signature]

Date _____

Title Plant Manager

Date 5-1-1

OIL CONSERVATION DIVISION

Approved By Marie Peterson

Title CLERK SPECIALIST

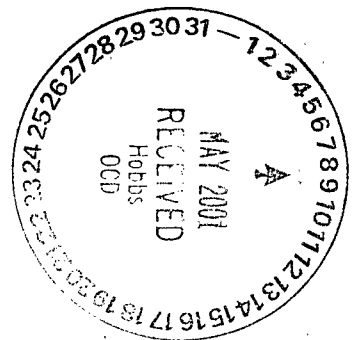
Date _____

MAY 08 2001

(DISTRIBUTION BY GED)

10855-186.57

~~10855~~-183.54
11249



DISTRICT I
P.O. Box 1640, Hobbs, NM 88241-1640
DISTRICT II
P.O. Box 22, Aztec, NM 88211-0022
DISTRICT III
1000 Rio Grande Rd., Aztec, NM 87410

State of New Mexico
Energy, Minerals and Natural Resources Department

OIL CONSERVATION DIVISION

P.O. Box 2088
Santa Fe, New Mexico 87504-2088

Form C-117 A
Revised 4-1-91

PERMIT NO. H-23632

TANK CLEANING, SEDIMENT OIL REMOVAL, TRANSPORTATION OF MISCELLANEOUS HYDROCARBONS AND DISPOSAL PERMIT

Operator Cooper Address Monument, NM
Name of Facility Cooper SWD Location 8-20-37
U.L. • Sec. • Twp. • Rgn.

OPERATION TO BE PERFORMED:

☐ Tank Cleaning ☐ Sediment Oil Removal ☒ Transportation of Miscellaneous Hydrocarbons

Operator or Owner Representative Cooper

Date Work to be Performed 5-2-1

TANK CLEANING DATA Tank Number _____

Volume _____

Tank Type _____

Volume Below Land Line _____

SEDIMENT OIL OR MISCELLANEOUS HYDROCARBON DATA

Sediment Oil from ☐ Pit ☐ Celler ☐ Other

MISCELLANEOUS OIL

Tank Estimated From ☐ Pipeline Station ☐ Cords Terminal ☐ Refinery ☐ Other

Catchings From ☐ Gasoline Plant ☐ Casing Lining ☐ Salt Water Disposal System ☐ Other

Pipeline Break Oil or Spill ☐

Other (Specify) _____

VOLUME AND DESTINATION:

Estimated Volume 185 Bbls.

Field test volume of good oil 184.04 Bbls.
(This amount goes to Government approval)

Destination (Name and Location of receiving plant or other facility) Jenex Operating 11100 S. Santa Highway #28 Hobbs NM 88240

DESTRUCTION OF SEDIMENT OIL BY:

(Specify) ☐ Burning ☐ Pit Disposal ☐ Use on Roads or Structures ☐ Other

Location of Destruction _____

Justification of Destruction _____

CERTIFICATION: (APPLICATION MAY BE MADE BY EITHER OF THE FOLLOWING)

I hereby certify that the information above is true and complete to the best of my knowledge and belief.

Owner _____

Transporter Jenex Operating

By _____

Address P O Box 308 Hobbs NM 88241

Title _____

Signature [Signature]

Date _____

Title Plant Manager

Date 5-1-1

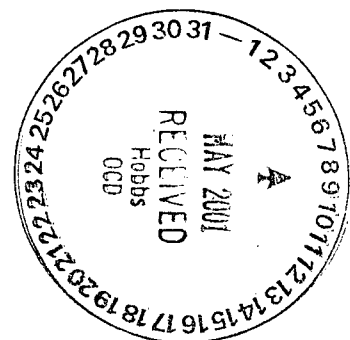
OIL CONSERVATION DIVISION

Approved By Nemie Peterson

Title CLERK SPECIALIST

MAY 08 2001

RECEIVED BY OGD



DISTRICT I
P.O. Box 1640, Hobbs, NM 88241-1640
DISTRICT II
P.O. Box 22, Alamogordo, NM 88311-0022
DISTRICT III
1000 Pine Street, El Paso, NM 88501

State of New Mexico
Energy, Minerals and Natural Resources Department

Form C-117 A
Revised 4-1-91

OIL CONSERVATION DIVISION
P.O. Box 2088
Santa Fe, New Mexico 87504-2088

PERMIT NO. H-23631

TANK CLEANING, SEDIMENT OIL REMOVAL, TRANSPORTATION OF MISCELLANEOUS HYDROCARBONS AND DISPOSAL PERMIT

Operation of Hem. Disposal Box 1544, Lovington Nm 88260
Name of Facility Magnus Graham Location 9-15-36
U.L. • S.S. • Top • Bgs

OPERATION TO BE PERFORMED:

☐ Tank Cleaning ☐ Sediment Oil Removal ☒ Transportation of Miscellaneous Hydrocarbons

Operator or Owner Representative certifying work Don
Date Work to be Performed 5-2-1

TANK CLEANING DATA Tank Number _____ Volume _____

Sediment Oil or Miscellaneous Hydrocarbon Data Tank Type _____ Volume Below Land Line _____

Sediment Oil (Gross) ☐ Pig ☐ Coffer ☐ Other

MISCELLANEOUS OIL

Tank Bottoms Product ☐ Pipeline Station ☐ Cords Terminal ☐ Refinery ☐ Other

Catchings From: ☐ Gasoline Plant ☐ Gathering Lines ☐ Salt Water Disposal System ☐ Other

Pipeline Break Oil or Spill ☐

Other (Specify) _____

VOLUME AND DESTINATION:

Estimated Volume 360 Bbls. Field test volume of good oil 354.09 Bbls.
(This amount goes to Bureau approval)

Destination (Name and Location of receiving plant or other facility) Jenex Operating 11100 S. Sanito Highway #28 Hobbs NM 88240

DESTRUCTION OF SEDIMENT OIL BY:

(Specify) ☐ Burning ☐ Pig Disposal ☐ Use on Roads or Airfields ☐ Other

Location of Destruction _____

Justification of Destruction _____

CERTIFICATION: (APPLICATION MAY BE MADE BY EITHER OF THE FOLLOWING)

I hereby certify that the information above is true and complete to the best of my knowledge and belief.

Owner _____

Transporter Jenex Operating

By _____

Address P O Box 308 Hobbs NM 88241

Title _____

Signature [Signature]

Date _____

Title Plant Manager Don 5-1-1


OIL CONSERVATION DIVISION

Approved By Mari Peterson Title CLERK SPECIALIST

MAY 08 2001

5 F DISTRIBUTION BY RCD

175.77 - 11247
178.32 - 11246



of Section 3, Chapter 10, Apparent Division Office
DISTRICT I
P.O. Box 1540, Hobbs, NM 88241-1540
DISTRICT II
P.O. Box 200, Alamogordo, NM 88311-0200
DISTRICT III
1000 S. 1st Avenue, P.O. Box, NM 87410

State of New Mexico
Energy, Minerals and Natural Resources Department
OIL CONSERVATION DIVISION
P.O. Box 2088
Santa Fe, New Mexico 87504-2088

Form C-117 A
Revised 4-1-91

PERMIT NO. H-23626

TANK CLEANING, SEDIMENT OIL REMOVAL, TRANSPORTATION OF MISCELLANEOUS HYDROCARBONS AND DISPOSAL PERMIT

Operator or Owner Rice Operating Address 122 W Taylor Hobbs NM 88240
Name of Facility C-2 Location 2-22-37
U.L. - Sec. - Twp. - Rge.

OPERATION TO BE PERFORMED:

- ☐ Tank Cleaning ☐ Sediment Oil Removal ☒ Transportation of Miscellaneous Hydrocarbons

Operator or Owner Representative authorizing work Jon
Date Work to be performed 4-30-1

TANK CLEANING DATA Tank Number _____ Volume _____

Tank Type _____ Volume Below Load Line _____
SEDIMENT OIL OR MISCELLANEOUS HYDROCARBON DATA

Sediment Oil Source ☐ Pit ☐ Celler ☐ Other

MISCELLANEOUS OIL
Tank Residue Product ☐ Pipeline Station ☐ Cords Terminal ☐ Refinery ☐ Other

Catchment Pits ☐ Gasoline Pits ☐ Catchment Lines ☐ Salt Water Disposal System ☐ Other

Pipeline Break Oil or Spill ☐

Other (Explain) _____

VOLUME AND DESTINATION: Estimated Volume 95 Bbls. Field test volume of good oil 91.56 Bbls.
(Not required prior to Bureau approval)

Destination (Name and Location of receiving plant or other facility) Jenex Operating 11100 S. Sunset Highway #18 Hobbs NM 88240

DESTRUCTION OF SEDIMENT OIL BY: ☐ Burning ☐ Pit Disposal ☐ Use on Roads or firewalls ☐ Other
(Explain) _____

Location of Destruction _____

Justification of Destruction _____

CERTIFICATION: (APPLICATION MAY BE MADE BY EITHER OF THE FOLLOWING)

I hereby certify that the information above is true and complete to the best of my knowledge and belief.

Owner _____ Transporter Jenex Operating
By _____ Address P O Box 308 Hobbs NM 88241
Title _____ Signature [Signature]
Date _____ Title Plant Manager Date 4-30-1

OIL CONSERVATION DIVISION
Approved By Marie Peterson Title CLERK SPECIALIST Date MAY 01 1991
DISTRIBUTION BY GED



State of New Mexico
DISTRICT I
P.O. Box 1840, Hobbs, NM 88241-1840
DISTRICT II
P.O. Box 202, Alamogordo, NM 88311-0210
DISTRICT III
1020 Rio Grande Rd., Alamogordo, NM 87410

State of New Mexico
Energy, Minerals and Natural Resources Department
OIL CONSERVATION DIVISION
P.O. Box 2088
Santa Fe, New Mexico 87504-2088

Form C-117 A
Revised 4-1-91

PERMIT NO. H-23625

TANK CLEANING, SEDIMENT OIL REMOVAL, TRANSPORTATION OF MISCELLANEOUS HYDROCARBONS AND DISPOSAL PERMIT

Operator or Owner Rice Operating Address 122 W Taylor Hobbs NM 88240
Lease or Facility Name N-18 Location 18-22-37
U.L. • Sec. • Twp. • Rgn.

OPERATION TO BE PERFORMED:

- ☐ Tank Cleaning ☐ Sediment Oil Removal ☒ Transportation of Miscellaneous Hydrocarbons

Operator or Owner Representative authorizing work Jon
Date Work to be performed 4-30-1

TANK CLEANING DATA Tank Number _____ Volume _____

Tank Type _____ Volume Below Load Line _____

SEDIMENT OIL OR MISCELLANEOUS HYDROCARBON DATA

Sediment Oil Types ☐ Ps ☐ Collar ☐ Other

MISCELLANEOUS OIL

Tanks Enclosed Permits ☐ Pipeline Station ☐ Cords Terminal ☐ Refinery ☐ Other

Catchings From ☐ Gasoline Flare ☐ Gathering Lines ☐ Salt Water Disposal System ☐ Other

Pipeline Break Oil or Spill ☐

Other (Explain) _____

VOLUME AND DESTINATION:

Estimated Volume 85 Bbls. Field test volume of good oil 82.94 Bbls.
(Not required prior to Division approval)

Destination (Name and Location of receiving plant or other facility) Jenex Operating 11100 S. Sunset Highway #18 Hobbs NM 88240

DESTRUCTION OF SEDIMENT OIL BY:

- ☐ Burning ☐ Ps Disposal ☐ Use on Roads or Airfields ☐ Other

(Explain) _____

Location of Destruction _____

Justification of Destruction _____

CERTIFICATION: (APPLICATION MAY BE MADE BY EITHER OF THE FOLLOWING)

I hereby certify that the information above is true and complete to the best of my knowledge and belief.

Owner _____
By _____
Title _____
Date _____


Transporter Jenex Operating
Address P O Box 308 Hobbs NM 88241
Signature [Signature]
Title Plant Manager Date 4-30-1

OIL CONSERVATION DIVISION

Approved By Marie Peterson Title CLERK SPECIALIST Date _____

MAY 02 2001

DISTRIBUTION BY OGD



DISTRICT I
P.O. Box 1644, Hobbs, NM 88241-1644
DISTRICT II
P.O. Box 22, Aztec, NM 88211-0022
DISTRICT III
1000 Pine Avenue Rd., Aztec, NM 87410

State of New Mexico
Energy, Minerals and Natural Resources Department

Form C-117 A
Revised 4-1-91

OIL CONSERVATION DIVISION

P.O. Box 2088
Santa Fe, New Mexico 87504-2088

PERMIT NO. H-23623

TANK CLEANING, SEDIMENT OIL REMOVAL, TRANSPORTATION OF MISCELLANEOUS HYDROCARBONS AND DISPOSAL PERMIT

Operator Rice Operating Address 122 W Taylor Hobbs NM 88241
Lease # M-9 Location 9-20-37
U.L. • Est. • Top • Bgs

OPERATION TO BE PERFORMED:

- ☐ Tank Cleaning ☐ Sediment Oil Removal ☒ Transportation of Miscellaneous Hydrocarbons

Operator or Owner Representative authorizing work JON
Date Work to be Performed 4-30-1

TANK CLEANING DATA Tank Number _____ Volume _____

Sediment Type _____ Volume Below Load Line _____

SEDIMENT OIL OR MISCELLANEOUS HYDROCARBON DATA

Sediment Oil Source ☐ Pits ☐ Celler ☐ Other

MISCELLANEOUS OIL

Tank Residue From ☐ Pipeline Station ☐ Cargo Terminal ☐ Refinery ☐ Other

Catching From ☐ Gasoline Plant ☐ Gasoline Lines ☐ Salt Water Disposal System ☐ Other

Pipeline Break Oil or Spill ☐

Other (Specify) _____

VOLUME AND DESTINATION:

Estimated Volume 150 Bbls. Field test volume of good oil 92.60 Bbls.
(Field requires prior to Division approval)

Destination (Name and Location of receiving plant or other facility) Jenex Operating 11100 S. Eastern Highway #18 Hobbs NM 88240

DESTRUCTION OF SEDIMENT OIL BY:

- ☐ Burning ☐ Pits Disposal ☐ Use on Roads or Firewalls ☐ Other

(Specify) _____

Location of Destruction _____

Justification of Destruction _____

CERTIFICATION: (APPLICATION MAY BE MADE BY EITHER OF THE FOLLOWING)

I hereby certify that the information above is true and complete to the best of my knowledge and belief.

Operator _____ Transporter Jenex Operating


By _____ Address P O Box 308 Hobbs NM 88241

Title _____ Signature [Signature]

Date _____ Title Plant Manager Date 4-30-1

OIL CONSERVATION DIVISION

Approved By Marie Peterson Title CLERK SPECIALIST Date MAY 02 2001



DISTRICT I
P.O. Box 1624, Hobbs, NM 88241-1624
DISTRICT II
P.O. Box 22, Aztec, NM 88211-0022
DISTRICT III
1000 Rio Grande Rd., Aztec, NM 87410

State of New Mexico
Energy, Minerals and Natural Resources Department

Form C-117 A
Revised 4-1-91

OIL CONSERVATION DIVISION

P.O. Box 2088
Santa Fe, New Mexico 87504-2088

PERMIT NO. H-23622

TANK CLEANING, SEDIMENT OIL REMOVAL, TRANSPORTATION OF MISCELLANEOUS HYDROCARBONS AND DISPOSAL PERMIT

Operator Alliance Corp Permit No. Box 1378 Hobbs NM 88241
Name of Facility A. J. State Location 33-18-36
U.L. • Sec. • Twp. • Rgn

OPERATION TO BE PERFORMED:

☐ Tank Cleaning ☐ Sediment Oil Removal ☒ Transportation of Miscellaneous Hydrocarbons

Operator's Contact Representative (including unit) Hugo

Date Work to be Performed 4-30-1

TANK CLEANING DATA Tank Number _____

Volume _____

Tank Type _____

Volume Below Load Line _____

SEDIMENT OIL OR MISCELLANEOUS HYDROCARBON DATA

Sediment Oil from ☐ P ☐ C ☐ Other

MISCELLANEOUS OIL

Tank Contains Product ☐ Pipeline Station ☐ Casing Terminal ☐ Refinery ☐ Other

Casing Fluids ☐ Gasoline Flare ☐ Gathering Lines ☐ Salt Water Disposal System ☐ Other

Pipeline Leak Oil or Spill ☐

Other (Specify) _____

VOLUME AND DESTINATION:

Estimated Volume 340 Bbls.

Field test volume of good oil 337.36 Bbls.
(This requires proof to Bureau approval)

Destination (Name and Location of receiving plant or other facility) Jenex Operating 11100 S Center Highway #18
Hobbs NM 88240

DESTRUCTION OF SEDIMENT OIL BY:

(Explain) ☐ Burning ☐ P's Disposal ☐ Use on Roads or Firewalls ☐ Other

Location of Destruction _____

Justification of Destruction _____

CERTIFICATION: (APPLICATION MAY BE MADE BY EITHER OF THE FOLLOWING)

I hereby certify that the information above is true and complete to the best of my knowledge and belief.

Operator _____

Transporter Jenex Operating

By _____

Address P O Box 308 Hobbs NM 88241

Title _____

Signature [Signature]

Date _____

Title Plant Manager

Date 4-30-1

OIL CONSERVATION DIVISION

Approved By Mare Peterson

Title CLERK SPECIALIST

Date

MAY 02 2001

10882 - 178.51
10883 - 158.85



DISTRICT I
P.O. Box 1542, Hobbs, NM 88241-1542
DISTRICT II
P.O. Box 22, Aztec, NM 88211-0022
DISTRICT III
P.O. Box 24, Aztec, NM 88211-0024

State of New Mexico
Energy, Minerals and Natural Resources Department

Form C-117 A
Revised 4-1-91

OIL CONSERVATION DIVISION
P.O. Box 2088
Santa Fe, New Mexico 87504-2088

PERMIT NO. H-23621

TANK CLEANING, SEDIMENT OIL REMOVAL, TRANSPORTATION OF MISCELLANEOUS HYDROCARBONS AND DISPOSAL PERMIT

Operator Gandy Address Box 827, Tatum NM 88267
Name of Facility Gandy plant Location 11-10-35
U.L. • S.S. • T.O.P. • R.S.

OPERATION TO BE PERFORMED:

- ☐ Tank Cleaning ☐ Sediment Oil Removal ☒ Transportation of Miscellaneous Hydrocarbons

Operator or Person Representing Permitting Unit Lewis
Date Work to be Performed 4-30-1

TANK CLEANING DATA Tank Number _____

Volume _____

Tank Type _____

Volume Below Load Line _____

SEDIMENT OIL OR MISCELLANEOUS HYDROCARBON DATA

Sediment Oil from ☐ P's ☐ Celler ☐ Other

MISCELLANEOUS OIL

Tank Discharge From ☐ Pipeline Station ☐ Cargo Terminal ☐ Refinery ☐ Other

Catching From ☐ Catching Plant ☐ Catching Lines ☐ Salt Water Disposal System ☐ Other

Pipeline Break Oil or Spill ☐

Other (Specify) _____

VOLUME AND DESTINATION:

Estimated Volume 530 Bbls.

Field test volume of good oil 529.04 Bbls.
(This requires permit to be removed)

Destination (Name and Location of receiving plant or other facility) Jenex Operating 11100 S. San Jose Highway #28 Hobbs NM 88240

DESTRUCTION OF SEDIMENT OIL BY:

(Specify) ☐ Burning ☐ P's Disposal ☐ Use on Roads or Firewalls ☐ Other

Location of Destruction _____

Justification of Destruction _____

CERTIFICATION: (APPLICATION MAY BE MADE BY EITHER OF THE FOLLOWING)

I hereby certify that the information above is true and complete to the best of my knowledge and belief.

Operator _____
By _____
Title _____
Date _____

Transporter Jenex Operating
Address P O Box 308 Hobbs NM 88241
Signature [Signature]
Title Plant Manager Date 4-30-1


OIL CONSERVATION DIVISION

Approved by Marie Peterson

CLERK SPECIALIST

MAY 02 2001

DISTRIBUTION BY OGD



DISTRICT I
P.O. Box 1542, Hobbs, NM 88241-1542
DISTRICT II
P.O. Box 22, Aztec, NM 88211-0022
DISTRICT III
P.O. Box 22, Aztec, NM 88211-0022

State of New Mexico
Energy, Minerals and Natural Resources Department

OIL CONSERVATION DIVISION

P.O. Box 2088
Santa Fe, New Mexico 87504-2088

Form C-117 A
Revised 4-1-91

PERMIT NO. H-2362a

TANK CLEANING, SEDIMENT OIL REMOVAL, TRANSPORTATION OF MISCELLANEOUS HYDROCARBONS AND DISPOSAL PERMIT

Rice Operating 122 W Taylor Hobbs NM 88240
K-33 33-19-37
U.L. • S.S. • T.O.P. • R.G.

OPERATION TO BE PERFORMED:

☐ Tank Cleaning ☐ Sediment Oil Removal ☒ Transportation of Miscellaneous Hydrocarbons

Operator or Owner Representative Daniel

Date Work to be Performed 4-30-1

TANK CLEANING DATA Tank Number _____

Volume _____

Tank Type _____

Volume Below Land Line _____

SEDIMENT OIL OR MISCELLANEOUS HYDROCARBON DATA

Sediment Oil Source ☐ Pit ☐ Celler ☐ Other _____

MISCELLANEOUS OIL

Tank Bottoms Product ☐ Pipeline Station ☐ Casing Terminal ☐ Refinery ☐ Other _____

Casing Fluids ☐ Gasoline Plant ☐ Gathering Lines ☐ Salt Water Disposal System ☐ Other _____

Pipeline Break Oil or Spill ☐

Other (Explain) _____

VOLUME AND DESTINATION:

Estimated Volume 366 Bbls.

Field test volume of good oil 365.29 Bbls.
(Net measured from to Standard approved)

Destination (Name and Location of treating plant or other facility) Jenex Operating 11100 S. Santos Highway #18
Hobbs NM 88240

DESTRUCTION OF SEDIMENT OIL BY:

(Explain) ☐ Burning ☐ Pit Disposal ☐ Use as Roads or Gravel ☐ Other _____

Location of Destruction _____

Justification of Destruction _____

CERTIFICATION: (APPLICATION MAY BE MADE BY EITHER OF THE FOLLOWING)

I hereby certify that the information above is true and complete to the best of my knowledge and belief.

Owner _____

Transporter Jenex Operating

By _____

Address P O Box 308 Hobbs NM 88241

Title _____

Signature [Signature]

Date _____

Title Plant Manager Date 4-30-1


OIL CONSERVATION DIVISION

Approved By Nancy Peterson

Title CLERK SPECIALIST

Date MAY 02 2001

(DISTRIBUTION BY OCS)



DISTRICT I
P.O. Box 1640, Hobbs, NM 88241-1940
DISTRICT II
P.O. Box 200, Amarillo, NM 89101-0710
DISTRICT III
1000 Rio Grande Rd., Amarillo, NM 89410

State of New Mexico
Energy, Minerals and Natural Resources Department

OIL CONSERVATION DIVISION

P.O. Box 2088
Santa Fe, New Mexico 87504-2088

Form C-117 A
Revised 4-1-91

PERMIT NO. H-23615

TANK CLEANING, SEDIMENT OIL REMOVAL, TRANSPORTATION OF MISCELLANEOUS HYDROCARBONS AND DISPOSAL PERMIT

Operator Rice Operating 122 W Taylor Hobbs NM 88240
Facility Name M-9 Location 9420-37
U.L. - Sec. - Twp. - Rgn.

OPERATION TO BE PERFORMED:

☐ Tank Cleaning ☐ Sediment Oil Removal ☒ Transportation of Miscellaneous Hydrocarbons

Operator or Owner Representative authorizing work Daniel

Date Work to be Performed 4-24-1

TANK CLEANING DATA Tank Number

Volume

Tank Type

Volume Below Load Line

SEDIMENT OIL OR MISCELLANEOUS HYDROCARBON DATA

Sediment Oil (Crude) ☐ Ps ☐ Collar ☐ Other

MISCELLANEOUS OIL

Tank Residue From ☐ Pipeline Station ☐ Crude Terminal ☐ Refinery ☐ Other

Cooling From: ☐ Cooling Plant ☐ Gathering Lines ☐ Salt Water Disposal System ☐ Other

Pipeline Break Oil or Spill ☐

Other (Explain)

VOLUME AND DESTINATION:

Estimated Volume 100 Bbls.

Field test volume of good oil 93.50 Bbls.
(Not required prior to treatment approval)

Destination (Name and Location of treating plant or other facility) Jenex Operating 33300 S. Sunrise Highway #18
Hobbs NM 88240

DESTRUCTION OF SEDIMENT OIL BY:

☐ Burning ☐ Ps Disposal ☐ Use on Roads or Structures ☐ Other

Location of Destruction

Justification of Destruction

CERTIFICATION: (APPLICATION MAY BE MADE BY EITHER OF THE FOLLOWING)

I hereby certify that the information above is true and complete to the best of my knowledge and belief.

Owner

Transporter Jenex Operating

By

Address P O Box 308 Hobbs NM 88241

Title

Signature [Signature]

Date

Title Plant Manager Date 4-24-1


OIL CONSERVATION DIVISION

Approved By Marie Peterson

Title CLERK SPECIALIST

Date MAY 02 2001

DISSEMINATION BY GCD



DISTRICT I
P.O. Box 1840, Hobbs, NM 88241-1840
DISTRICT II
P.O. Box 2088, Santa Fe, NM 87504-2088
DISTRICT III
P.O. Box 2088, Santa Fe, NM 87504-2088

State of New Mexico
Energy, Minerals and Natural Resources Department

OIL CONSERVATION DIVISION

P.O. Box 2088
Santa Fe, New Mexico 87504-2088

Form C-117 A
Revised 4-1-91

PERMIT NO. H-23614

TANK CLEANING, SEDIMENT OIL REMOVAL, TRANSPORTATION OF MISCELLANEOUS HYDROCARBONS AND DISPOSAL PERMIT

Operator Rice Operating 122 W Taylor Hobbs NM 88240
Name of Facility K-33 Location 33-19-37
U.L. - Sec. - Twp. - Rgn

OPERATION TO BE PERFORMED:

☐ Tank Cleaning ☐ Sediment Oil Removal ☒ Transportation of Miscellaneous Hydrocarbons

Operator or Owner Representative Daniel

Date Work to be Performed 4-24-1

TANK CLEANING DATA Tank Number

Volume

Tank Type

Volume Below Land Line

SEDIMENT OIL OR MISCELLANEOUS HYDROCARBON DATA

Sediment Oil from ☐ Pit ☐ Celler ☐ Other

MISCELLANEOUS OIL

Tank Residue from ☐ Pipeline Station ☐ Cords Terminal ☐ Refinery ☐ Other

Cleaning from ☐ Gasoline Plant ☐ Gathering Lines ☐ Salt Water Disposal System ☐ Other

Pipeline Leak Oil or Spill ☐

Other (Explain)

VOLUME AND DESTINATION:

Estimated Volume 380 Bbls.

Field test volume of good oil 308.73 Bbls.
(This requires prior to Bureau approval)

Destination (Name and Location of receiving plant or other facility) Jenex Operating 33300 S Burton Highway #18
Hobbs NM 88240

DESTRUCTION OF SEDIMENT OIL BY:

(Explain) ☐ Burning ☐ Pit Disposal ☐ Use on Roads or for walls ☐ Other

Location of Destruction

Justification of Destruction

CERTIFICATION: (APPLICATION MAY BE MADE BY EITHER OF THE FOLLOWING)

I hereby certify that the information above is true and complete to the best of my knowledge and belief.

Owner

Transporter Jenex Operating

By

Address P O Box 308 Hobbs NM 88241

Title

Signature [Signature]

Date

Title Plant Manager

Date 4-24-1

OIL CONSERVATION DIVISION


Approved by Marie Peterson

Title CLERK SPECIALIST

Date MAY 02 2001

DISTRIBUTION BY OGD

10878- 191.85
10881- 116.88



DISTRICT I
P.O. Box 1860, Hobbs, NM 88241-1860
DISTRICT II
P.O. Box 22, Aztec, NM 87311-0022
DISTRICT III
1000 E. Main St., Aztec, NM 87410

State of New Mexico
Energy, Minerals and Natural Resources Department

OIL CONSERVATION DIVISION

P.O. Box 2088
Santa Fe, New Mexico 87504-2088

Form C-117 A
Revised 4-1-91

PERMIT NO. H-23607

TANK CLEANING, SEDIMENT OIL REMOVAL, TRANSPORTATION OF MISCELLANEOUS HYDROCARBONS AND DISPOSAL PERMIT

Operator or Owner Pool Company Address P.O. Box 5208 Hobbs NM 88241
Owner or Facility Name State A/B SWP Location 3-19-37
U.L. • Sec. • Twp. • Rgn.

OPERATION TO BE PERFORMED:

☐ Tank Cleaning ☐ Sediment Oil Removal ☐ Transportation of Miscellaneous Hydrocarbons

Operator or Owner Representative authorizing work Freeman

Date Work to be Performed 4-24-1

TANK CLEANING DATA Tank Number _____

Volume _____

Tank Type _____

Volume Below Load Line _____

SEDIMENT OIL OR MISCELLANEOUS HYDROCARBON DATA

Sediment Oil (Source) ☐ Pb ☐ Collar ☐ Other

MISCELLANEOUS OIL

Tank Bottoms Product ☐ Pipeline Station ☐ Cords Terminal ☐ Refinery ☐ Other

Cooling Pans: ☐ Gasoline Pans ☐ Gathering Lines ☐ Salt Water Disposal System ☐ Other

Pipeline Break Oil or Spill ☐

Other (Explain) _____

VOLUME AND DESTINATION:

Estimated Volume 380 Bbls.

Field test volume of good oil 323.68 Bbls.
(This required part to Bureau approval)

Destination (Name and Location of treating plant or other facility) Jenex Operating 11100 S. E. Highway #18 Hobbs NM 88240

DESTRUCTION OF SEDIMENT OIL BY:

☐ Burning ☐ Pb Disposal ☐ Use on Roads or Firewalls ☐ Other

Location of Destruction _____

Justification of Destruction _____

CERTIFICATION: (APPLICATION MAY BE MADE BY EITHER OF THE FOLLOWING)

I hereby certify that the information above is true and complete to the best of my knowledge and belief.

Owner _____

Treasurer Jenex Operating

By _____

Address P O Box 308 Hobbs NM 88241

Title _____

Signature [Signature]

Date _____

Title Plant Manager

Date 4-23-1

OIL CONSERVATION DIVISION

Approved By Maria Peterson

CLERK SPECIALIST

Date MAY 02 2001

DESTRUCTION BY OGD

11239 - 155,39
11238 - 168,29

1122282425262728293031-11
REC
REC
CC

DISTRICT I
P.O. Box 1860, Hobbs, NM 88241-1960
DISTRICT II
P.O. Box 200, Alamogordo, NM 88311-0200
DISTRICT III
1000 Elm Avenue, El Paso, NM 88510

State of New Mexico
Energy, Minerals and Natural Resources Department

OIL CONSERVATION DIVISION

P.O. Box 2088
Santa Fe, New Mexico 87504-2088

Form C-117 A
Revised 4-1-91

PERMIT NO. H-23606

TANK CLEANING, SEDIMENT OIL REMOVAL, TRANSPORTATION OF MISCELLANEOUS HYDROCARBONS AND DISPOSAL PERMIT

Operator or Owner Sundance Services Address P.O. Box 1727 Eunice NM 88231
Location Praboe Facility Location 29-21-38
U.L. • Sec. • Twp. • Rge.

OPERATION TO BE PERFORMED:

☐ Tank Cleaning ☐ Sediment Oil Removal ☒ Transportation of Miscellaneous Hydrocarbons

Operator or Owner Representative authorizing work Kelly

Date Work to be Performed 4-23 through 25-1

TANK CLEANING DATA Tank Number _____

Volume _____

Tank Type _____

Volume Below Load Line _____

SEDIMENT OIL OR MISCELLANEOUS HYDROCARBON DATA

Sediment Oil Source ☐ Ps ☐ Collar ☐ Other

MISCELLANEOUS OIL

Tank Business Purpose ☐ Pipeline Station ☐ Crude Terminal ☐ Refinery ☐ Other

Containing From: ☐ Gasoline Plant ☐ Gathering Lines ☐ Salt Water Disposal System ☐ Other

Pipeline Bunk Oil or Spill ☐

Other (Explain) _____

VOLUME AND DESTINATION:

Estimated Volume 555 Bbls.

Field test volume of good oil 551.35 Bbls.
(Good required prior to shipment approval)

Destination (Name and Location of receiving plant or other facility) Jenex Operating 11100 S. Eunice Highway #18
Hobbs NM 88240

DESTRUCTION OF SEDIMENT OIL BY:

☐ Burning ☐ Ps Disposal ☐ Use on Roads or Airfields ☐ Other

(Explain) _____

Location of Destruction _____

Justification of Destruction _____

CERTIFICATION: (APPLICATION MAY BE MADE BY EITHER OF THE FOLLOWING)

I hereby certify that the information above is true and complete to the best of my knowledge and belief.

Operator _____

Transporter Jenex Operating

By _____

Address P O Box 308 Hobbs NM 88241

Title _____

Signature [Signature]

Date _____

Title Plant Manager

Date 4-23-1

OIL CONSERVATION DIVISION

Approved By Marie Peterson

Title

CLERK SPECIALIST

Date

MAY 02 2001

DISTRIBUTION BY OCS

10877 - 192.86
11224 - 178.65
11243 - 179.84



DISTRICT I
P.O. Box 1649, Hobbs, NM 88241-1949
DISTRICT II
P.O. Box 200, Aztec, NM 87311-0210
DISTRICT III
P.O. Box 1000, Aztec, NM 87310

State of New Mexico
Energy, Minerals and Natural Resources Department
OIL CONSERVATION DIVISION
P.O. Box 2088
Santa Fe, New Mexico 87504-2088

Form C-117 A
Revised 4-1-91

PERMIT NO. H-23605

TANK CLEANING, SEDIMENT OIL REMOVAL, TRANSPORTATION OF MISCELLANEOUS HYDROCARBONS AND DISPOSAL PERMIT

Operator Rice Operating Address 122 W Taylor Hobbs NM 88240
Name of Facility I-1 Location 1-20-36
U.L. - Sec. - Twp. - Rgn.

OPERATION TO BE PERFORMED:

- ☐ Tank Cleaning ☐ Sediment Oil Removal ☒ Transportation of Miscellaneous Hydrocarbons

Operator or Owner Representative authorizing work Daniel
Date Work to be Performed 4-21-1

TANK CLEANING DATA Tank Number _____ Volume _____

Tank Type _____ Volume Below Land Line _____

SEDIMENT OIL OR MISCELLANEOUS HYDROCARBON DATA

Sediment Oil Removal ☐ Pig ☐ Celler ☐ Other

MISCELLANEOUS OIL

Tank Bottoms Paved ☐ Pipeline Station ☐ Canteen Terminal ☐ Refinery ☐ Other

Catching Pits ☐ Gasoline Pans ☐ Combustion Lines ☐ Salt Water Disposal System ☐ Other

Pipeline Break Oil or Spill ☐

Other (Specify) _____

VOLUME AND DESTINATION:

Estimated Volume 100 Bbls. Field test volume of good oil 67.49 Bbls.
(Not required prior to transport approval)

Destination (Name and Location of treating plant or other facility) Jenex Operating 33100 S. Santa Highway #18
Hobbs NM 88240

DESTRUCTION OF SEDIMENT OIL BY:

- ☐ Burning ☐ Pig Disposal ☐ Use on Roads or Firewalls ☐ Other

(Specify) _____

Location of Destruction _____

Justification of Destruction _____

CERTIFICATION: (APPLICATION MAY BE MADE BY EITHER OF THE FOLLOWING)


I hereby certify that the information above is true and complete to the best of my knowledge and belief.

Owner _____
By _____
Title _____
Date _____

Transporter Jenex Operating
Address P O Box 308 Hobbs NM 88241
Signature [Signature]
Title Plant Manager Date 4-20-1

OIL CONSERVATION DIVISION

Approved By Marie Peterson Title CLERK SPECIALIST Date _____
MAY 02 2001
DISTRIBUTION BY OGD



~~of Bureau of Land Management~~
DISTRICT I
P.O. Box 1542, Hobbs, NM 88241-1540
DISTRICT II
P.O. Box 22, Amarillo, NM 89101-0022
DISTRICT III
1000 Elm Street, Bldg. 4, Amarillo, NM 89101

State of New Mexico
Energy, Minerals and Natural Resources Department

OIL CONSERVATION DIVISION

P.O. Box 2088
Santa Fe, New Mexico 87504-2088

Form C-117 A
Revised 4-1-91

PERMIT NO. H-23604

TANK CLEANING, SEDIMENT OIL REMOVAL, TRANSPORTATION OF MISCELLANEOUS HYDROCARBONS AND DISPOSAL PERMIT

Operator or Owner Rice Operating Address 122 W Taylor Hobbs NM 88240
Name of Facility M-33 Location 33-20-37
U.L. • Sec. • Twp. • Rgn.

OPERATION TO BE PERFORMED:

☐ Tank Cleaning ☐ Sediment Oil Removal ☒ Transportation of Miscellaneous Hydrocarbons

Operator or Owner Representative authorizing work Daniel

Date Work to be Performed 4-20-1

TANK CLEANING DATA Tank Number _____

Volume _____

Tank Type _____

Volume Below Load Line _____

SEDIMENT OIL OR MISCELLANEOUS HYDROCARBON DATA

Sediment Oil (Source) ☐ Pit ☐ Celler ☐ Other _____

MISCELLANEOUS OIL

Tank Residue From ☐ Pipeline Station ☐ Cocks Terminal ☐ Refinery ☐ Other _____

Catchings From: ☐ Gasoline Pans ☐ Gathering Lines ☐ Salt Water Disposal Systems ☐ Other _____

Pipeline Break Oil or Spill ☐

Other (Explain) _____

VOLUME AND DESTINATION:

Estimated Volume 190 Bbls.

Field test volume of good oil 0 Bbls.
(This requires permit to Bureau approval)

Destination (Name and Location of receiving plant or other facility) Jenex Operating 11100 S. Sunset Highway #18
Hobbs NM 88240

DESTRUCTION OF SEDIMENT OIL BY:

☐ Burning ☐ Pit Disposal ☐ Use on Roads or Firewalls ☐ Other _____
(Explain) _____

Location of Destruction _____

Justification of Destruction _____

CERTIFICATION: (APPLICATION MAY BE MADE BY EITHER OF THE FOLLOWING)

I hereby certify that the information above is true and complete to the best of my knowledge and belief.

Owner _____

Transport Jenex Operating

By _____

Address P O Box 308 Hobbs NM 88241

Title _____

Signature [Signature]

Date _____

Title Plant Manager

Date 4-20-1

OIL CONSERVATION DIVISION


Approved By Mavis Peterson

Title CLERK SPECIALIST

Date _____

MAY 02 2001

DISTRIBUTION BY GDS



DISTRICT I
P.O. Box 1540, Hobbs, NM 88241-1540
DISTRICT II
P.O. Box 20, Aztec, NM 88211-0020
DISTRICT III
1000 San Juan Rd, Aztec, NM 87410

State of New Mexico
Energy, Minerals and Natural Resources Department
OIL CONSERVATION DIVISION
P.O. Box 2088
Santa Fe, New Mexico 87504-2088

Form C-117 A
Revised 4-1-91

PERMIT NO. H-23603

TANK CLEANING, SEDIMENT OIL REMOVAL, TRANSPORTATION OF MISCELLANEOUS HYDROCARBONS AND DISPOSAL PERMIT

Operator or Owner Rice Operating Address 122 W Taylor Hobbs NM 88240
Lease or Facility Name K-33 Location 33-19-37
U.L. - Sec. - Twp. - Rgn.

OPERATION TO BE PERFORMED:

☐ Tank Cleaning ☐ Sediment Oil Removal ☒ Transportation of Miscellaneous Hydrocarbons

Operator or Owner Representative authorizing work Daniel

Date Work to be Performed 4-21-1

TANK CLEANING DATA Tank Number _____

Volume _____

Tank Type _____

Volume Below Load Line _____

SEDIMENT OIL OR MISCELLANEOUS HYDROCARBON DATA

Sediment Oil Source ☐ Pits ☐ Celler ☐ Other

MISCELLANEOUS OIL

Tank Refueling Point ☐ Pipeline Station ☐ Cante Terminal ☐ Refinery ☐ Other

Catchings From ☐ Gasoline Flare ☐ Gathering Lines ☐ Salt Water Disposal System ☐ Other

Pipeline Break Oil or Spill ☐

Other (Explain) _____

VOLUME AND DESTINATION:

Estimated Volume 190 Bbls.

Field test volume of good oil 126.19 Bbls.
(This required part is Section approved)

Destination (Name and Location of treating plant or other facility) Janex Operating 33100 S. Sunset Highway #18 Hobbs NM 88240

DESTRUCTION OF SEDIMENT OIL BY:

(Explain) ☐ Burning ☐ Pits Disposal ☐ Use on Roads or firewalls ☐ Other

Location of Destruction _____

Justification of Destruction _____

CERTIFICATION: (APPLICATION MAY BE MADE BY EITHER OF THE FOLLOWING)

I hereby certify that the information above is true and complete to the best of my knowledge and belief.

Operator _____

Transporter Janex Operating

By _____

Address P O Box 308 Hobbs NM 88241

Title _____

Signature [Signature]

Date _____

Title Plant Manager

Date 4-20-1

OIL CONSERVATION DIVISION

Approved By Nancy Peterson

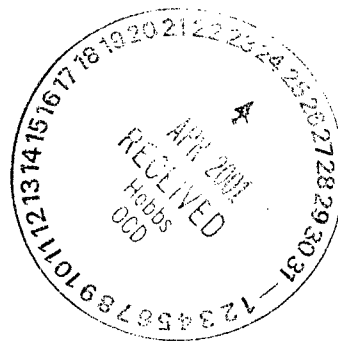
Title CLERK SPECIALIST

Date _____

APR 26 2001

DESTRUCTION BY OGD

11234-126.19



DISTRICT I
P.O. Box 1460, Hobbs, NM 88241-1960
DISTRICT II
P.O. Box 200, Aztec, NM 87311-0719
DISTRICT III
1600 Elm Street, Aztec, NM 87410

State of New Mexico
Energy, Minerals and Natural Resources Department

OIL CONSERVATION DIVISION

P.O. Box 2088
Santa Fe, New Mexico 87504-2088

Form C-117 A
Revised 4-1-91

PERMIT NO. H-23602

TANK CLEANING, SEDIMENT OIL REMOVAL, TRANSPORTATION OF MISCELLANEOUS HYDROCARBONS AND DISPOSAL PERMIT

Operator Rice Operating Address 122 W Taylor Hobbs NM 88240
License/Facility Name C-2 Location 2-22-37
U.L. • Sec. • Top • Rgn

OPERATION TO BE PERFORMED:

☐ Tank Cleaning ☐ Sediment Oil Removal ☒ Transportation of Miscellaneous Hydrocarbons

Operator or Owner Representative authorizing work JON

Date Work to be Performed 4-21-1

TANK CLEANING DATA Tank Number _____

Volume _____

Tank Type _____

Volume Below Load Line _____

SEDIMENT OIL OR MISCELLANEOUS HYDROCARBON DATA

Sediment Oil Types ☐ Ps ☐ Collar ☐ Other

MISCELLANEOUS OIL

Tank Bottoms Product ☐ Pipeline Station ☐ Cargo Terminal ☐ Refinery ☐ Other

Catchings From: ☐ Gasoline Plant ☐ Gathering Lines ☐ Salt Water Disposal System ☐ Other

Pipeline Break Oil or Spill ☐

Other (Specify) _____

VOLUME AND DESTINATION:

Estimated Volume 120 Bbls.

Field test volume of good oil 101.10 Bbls.
(Not required prior to shipment approval)

Destination (Name and Location of receiving plant or other facility) Jenex Operating 11100 S Duran Highway #18 Hobbs NM 88240

DESTRUCTION OF SEDIMENT OIL BY:

(Specify) ☐ Burning ☐ Ps Disposal ☐ Use on Roads or Airfields ☐ Other

Location of Destruction _____

Justification of Destruction _____

CERTIFICATION: (APPLICATION MAY BE MADE BY EITHER OF THE FOLLOWING)

I hereby certify that the information above is true and complete to the best of my knowledge and belief.

Owner _____

Transporter Jenex Operating

By _____

Address P O Box 308 Hobbs NM 88241

Title _____

Signature [Signature]

Date _____

Title Plant Manager

Date 4-20-1

OIL CONSERVATION DIVISION


Approved By N. M. Peterson

Title CLERK SPECIALIST

Date _____

APR 26 2001

DISTRIBUTION BY OGD



DISTRICT I
P.O. Box 1940, Hobbs, NM 88241-1940
DISTRICT II
P.O. Box 22, Aztec, NM 87311-0022
DISTRICT III
1000 Elm Avenue Rd, Aztec, NM 87410

State of New Mexico
Energy, Minerals and Natural Resources Department

OIL CONSERVATION DIVISION

P.O. Box 2088
Santa Fe, New Mexico 87504-2088

Form C-117 A
Revised 4-1-91

PERMIT NO. H-23601

TANK CLEANING, SEDIMENT OIL REMOVAL, TRANSPORTATION OF MISCELLANEOUS HYDROCARBONS AND DISPOSAL PERMIT

Operator Rice Operating Address 122 W Taylor Hobbs NM 88240
Name of Facility N-18 Location 18-22-37
U.L. • Sec. • Twp. • Rge.

OPERATION TO BE PERFORMED:

☒ Tank Cleaning ☐ Sediment Oil Removal ☒ Transportation of Miscellaneous Hydrocarbons

Operator or Owner Representative authorizing work JON

Date Work to be Performed 4-21-1

TANK CLEANING DATA Tank Number _____

Volume _____

Tank Type _____

Volume Below Load Line _____

SEDIMENT OIL OR MISCELLANEOUS HYDROCARBON DATA

Sediment Oil Source ☐ Pit ☐ Celler ☐ Other

MISCELLANEOUS OIL

Tank Residue From ☐ Pipeline Station ☐ Cargo Terminal ☐ Refinery ☐ Other

Catchings From: ☐ Gasoline Plant ☐ Gathering Lines ☐ Salt Water Disposal System ☐ Other

Pipeline Break Oil or Spill ☐

Other (Explain) _____

VOLUME AND DESTINATION:

Estimated Volume 120 Bbls.

Field test volumes of good oil 91.91 Bbls.
(This requires permit to stream approval)

Destination (Name and Location of treating plant or other facility) Jenex Operating 33300 S. Junior Highway #18
Hobbs NM 88240

DESTRUCTION OF SEDIMENT OIL BY:

☐ Burning ☐ Pit Disposal ☐ Use on Roads or firewalls ☐ Other

(Explain) _____

Location of Destruction _____

Justification of Destruction _____

CERTIFICATION: (APPLICATION MAY BE MADE BY EITHER OF THE FOLLOWING)

I hereby certify that the information above is true and complete to the best of my knowledge and belief.

Owner _____

Transporter Jenex Operating

By _____

Address P O Box 308 Hobbs NM 88241

Title _____

Signature [Signature]

Date _____

Title Plant Manager Date 4-20-1


OIL CONSERVATION DIVISION

Approved By [Signature]

Title CLEEK SPECIALIST

Date APR 26 2001

DISTRIBUTION BY OGD



DISTRICT I
P.O. Box 1968, Hobbs, NM 88241-1968
DISTRICT II
P.O. Box 22, Aztec, NM 87311-0022
DISTRICT III
1009 Rio Chama Rd, Aztec, NM 87410

State of New Mexico
Energy, Minerals and Natural Resources Department
OIL CONSERVATION DIVISION
P.O. Box 2088
Santa Fe, New Mexico 87504-2088

Form C-117 A
Revised 4-1-91

PERMIT NO. H-23600

TANK CLEANING, SEDIMENT OIL REMOVAL, TRANSPORTATION OF MISCELLANEOUS HYDROCARBONS AND DISPOSAL PERMIT

Operator Gandy Corp Address Box 827 Tatum NM 88247
Name of Facility Gandy plant Location 11-10-35
U.L. • Sec. • Twp. • Rge.

OPERATION TO BE PERFORMED:

- ☒ Tank Cleaning ☐ Sediment Oil Removal ☐ Transportation of Miscellaneous Hydrocarbons

Operator or Owner Representative authorizing work Lewis
Date Work to be Performed 4-20-22-1

TANK CLEANING DATA Tank Number _____ Volume _____
Tank Type _____ Volume Below Load Line _____

SEDIMENT OIL OR MISCELLANEOUS HYDROCARBON DATA

Sediment Oil from ☐ Pit ☐ Celler ☐ Other

MISCELLANEOUS OIL

Tank Bottoms from ☐ Pipeline Station ☐ Cords Terminal ☐ Refinery ☐ Other

Catchings from ☐ Gasoline Plant ☐ Gathering Lines ☐ Salt Water Disposal System ☐ Other

Pipeline Back Oil or Spill ☐

Other (Explain) _____

VOLUME AND DESTINATION: Estimated Volume 1140 Bbls. Field test volume of good oil 1138.86 Bbls.
(plus required part in Division approved)

Destination (Name and Location of receiving plant or other facility) Jenex Operating 11100 S. Eunice Highway #18 Hobbs NM 88240

DESTRUCTION OF SEDIMENT OIL BY: ☐ Burning ☐ Pit Disposal ☐ Use on Roads or Firewalls ☐ Other

(Explain) _____

Location of Destruction _____
Justification of Destruction _____

CERTIFICATION: (APPLICATION MAY BE MADE BY EITHER OF THE FOLLOWING)

I hereby certify that the information above is true and complete to the best of my knowledge and belief.

Owner _____ Transporter Jenex Operating
By _____ Address P O Box 308 Hobbs NM 88241
Title _____ Signature [Signature]
Date _____ Title Plant Manager Date 4-20-1

OIL CONSERVATION DIVISION

Approved By Marie Peterson Title CLERK SPECIALIST Date MAY 02 2001

DISSEMINATION BY OGD

11217 - 188.13
11236 - 187.70
11235 - 188.32
11497 - 190.73
11499 - 192.50
11498 - 191.48



State of New Mexico
DISTRICT I
P.O. Box 1840, Hobbs, NM 88241-1840
DISTRICT II
P.O. Box 200, Alamogordo, NM 88311-0200
DISTRICT III
1000 Rio Grande Rd., Alamogordo, NM 88410

State of New Mexico
Energy, Minerals and Natural Resources Department

OIL CONSERVATION DIVISION

P.O. Box 2088
Santa Fe, New Mexico 87504-2088

Form C-117 A
Revised 4-1-91

PERMIT NO. H-23599

TANK CLEANING, SEDIMENT OIL REMOVAL, TRANSPORTATION OF MISCELLANEOUS HYDROCARBONS AND DISPOSAL PERMIT

Operator or Owner Rice Operating Address 122 W Taylor Hobbs NM 88240
License or Facility Name M-9 Location 9-20-37
U.L. - Sec. - Top - Reg.

OPERATION TO BE PERFORMED:

☐ Tank Cleaning ☐ Sediment Oil Removal ☒ Transportation of Miscellaneous Hydrocarbons

Operator or Owner Representative authorizing work Daniel
Date Work to be Performed 4-20-1

TANK CLEANING DATA Tank Number _____ Volume _____
Tank Type _____ Volume Below Load Line _____

SEDIMENT OIL OR MISCELLANEOUS HYDROCARBON DATA

Sediment Oil from: ☐ Pig ☐ Collar ☐ Other

MISCELLANEOUS OIL

Tank Endowment from: ☐ Pipeline Station ☐ Cargo Terminal ☐ Refinery ☐ Other

Cooling Pans: ☐ Gasoline Pans ☐ Gunking Lines ☐ Salt Water Disposal System ☐ Other

Pipeline Break Oil or Spill ☐

Other (Explain) _____

VOLUME AND DESTINATION:

Estimated Volume 120 Bbls. Field test volume of good oil 80.11 Bbls.
(Not required prior to Division approval)

Destination (Name and location of receiving plant or other facility) Jenex Operating 11100 S Duran Highway #18
Hobbs NM 88240

DESTRUCTION OF SEDIMENT OIL BY:

(Explain) ☐ Burning ☐ Pig Disposal ☐ Use on Roads or Airfields ☐ Other

Location of Destruction _____

Justification of Destruction _____

CERTIFICATION: (APPLICATION MAY BE MADE BY EITHER OF THE FOLLOWING)

I hereby certify that the information above is true and complete to the best of my knowledge and belief.

Owner _____

Transporter Jenex Operating

By _____

Address P O Box 308 Hobbs NM 88241

Title _____

Signature [Signature]

Date _____

Title Plant Manager Date 4-20-1

OIL CONSERVATION DIVISION

Approved by Maria Peterson

Title CLERK SPECIALIST

Date APR 26 2001

DESTRUCTION BY GCD

DISTRICT I
P.O. Box 1840, Hobbs, NM 88241-1940
DISTRICT II
P.O. Box 200, Aztec, NM 87211-0200
DISTRICT III
1000 E. Main St., Aztec, NM 87410

State of New Mexico
Energy, Minerals and Natural Resources Department

OIL CONSERVATION DIVISION

P.O. Box 2088
Santa Fe, New Mexico 87504-2088

Form C-117 A
Revised 4-1-91

PERMIT NO. H-23595

TANK CLEANING, SEDIMENT OIL REMOVAL, TRANSPORTATION OF MISCELLANEOUS HYDROCARBONS AND DISPOSAL PERMIT

Operator Rice Operating Address 122 W Taylor Hobbs NM 88240
Lease/Facility Name K-33 Location 33-19-37
UL - Sec. - Top - Rgn

OPERATION TO BE PERFORMED:

☐ Tank Cleaning ☐ Sediment Oil Removal ☒ Transportation of Miscellaneous Hydrocarbons

Operator or Owner Representative authorizing work Daniel

Date Work to be Performed 4-18-1

TANK CLEANING DATA Tank Number _____

Volume _____

Tank Type _____

Volume Below Load Line _____

SEDIMENT OIL OR MISCELLANEOUS HYDROCARBON DATA

Sediment Oil (Type) ☐ Pb ☐ Cellar ☐ Other

MISCELLANEOUS OIL

Tank Business Purpose ☐ Pipeline Station ☐ Crude Terminal ☐ Refinery ☐ Other

Catching From: ☐ Gasoline Plant ☐ Gathering Lines ☐ Salt Water Disposal System ☐ Other

Pipeline Break Oil or Spill ☐

Other (Explain) _____

VOLUME AND DESTINATION:

Estimated Volume 500 Bbls.

Field test volume of good oil 788.23 Bbls.
(also required part to Division approval)

Destination (Name and Location of treating plant or other facility) Jenex Operating 11100 S Sunset Highway #18
Hobbs NM 88240

DESTRUCTION OF SEDIMENT OIL BY:

☐ Burning ☐ Pb Disposal ☐ Use on Roads or Pavements ☐ Other

Location of Destruction _____

Justification of Destruction _____

CERTIFICATION: (APPLICATION MAY BE MADE BY EITHER OF THE FOLLOWING)

I hereby certify that the information above is true and complete to the best of my knowledge and belief.

Owner _____

Transporter Jenex Operating

By _____

Address P O Box 308 Hobbs NM 88241

Title _____

Signature [Signature]

Date _____

Title Plant Manager

Date 4-18-1

OIL CONSERVATION DIVISION

Approved By Nancy Peterson


Title CLERK SPECIALIST

Date _____

APR 26 2001

DISTRIBUTION BY OGD

11491 - 187.71
11211 - 184.31
11490 - 188.27
11216 - 44.38
11212 - 183.56



DISTRICT I
P.O. Box 1540, Hobbs, NM 88241-1940
DISTRICT II
P.O. Box 22, Aztec, NM 87311-0719
DISTRICT III
1600 Elm Street Bldg, Aztec, NM 87410

State of New Mexico
Energy, Minerals and Natural Resources Department

OIL CONSERVATION DIVISION

P.O. Box 2088
Santa Fe, New Mexico 87504-2088

Form C-117 A
Revised 4-1-91

PERMIT NO. H-23594

TANK CLEANING, SEDIMENT OIL REMOVAL, TRANSPORTATION OF MISCELLANEOUS HYDROCARBONS AND DISPOSAL PERMIT

Operator or Owner Rice Operating Address 122 W Taylor Hobbs NM 88240
Permit No. H-35 Location 35-22-37
U.L. • Sec. • Twp. • Rge.

OPERATION TO BE PERFORMED:

☐ Tank Cleaning ☐ Sediment Oil Removal ☒ Transportation of Miscellaneous Hydrocarbons

Operator or Owner Representative authorizing work Jon

Date Work to be Performed 4-18-1

TANK CLEANING DATA Tank Number _____ Volume _____

Sediment Oil or Miscellaneous Hydrocarbon DATA Tank Type _____ Volume Below Load Line _____

Sediment Oil from ☐ Pit ☐ Celler ☐ Other

MISCELLANEOUS OIL

Tank Residue from ☐ Pipeline Station ☐ Cords Terminal ☐ Refinery ☐ Other

Cooling Pans ☐ Gasoline Pans ☐ Gathering Lines ☐ Salt Water Disposal System ☐ Other

Pipeline Bank Oil or Spill ☐

Other (Specify) _____

VOLUME AND DESTINATION: Estimated Volume 120 Bbls. Field test volume of good oil 112.60 Bbls.
(Data required prior to Section approved)

Destination (Name and Location of receiving plant or other facility) Jenex Operating 33300 S. Sunrise Highway #18
Hobbs NM 88240

DESTRUCTION OF SEDIMENT OIL BY: ☐ Burning ☐ Pit Disposal ☐ Use on Roads or firewalls ☐ Other

(Specify) _____

Location of Destruction _____

Justification of Destruction _____

CERTIFICATION: (APPLICATION MAY BE MADE BY EITHER OF THE FOLLOWING)

I hereby certify that the information above is true and complete to the best of my knowledge and belief.

Owner _____ Transporter Jenex Operating

By _____ Address P O Box 308 Hobbs NM 88241

Title _____ Signature [Signature]

Date _____ Title Plant Manager Date 4-18-1

OIL CONSERVATION DIVISION

Approved By Mary Peterson Title CLERK SPECIALIST Date APR 26 2001

DISPOSITION BY OGD



DISTRICT I
P.O. Box 1564, Hobbs, NM 88241-1564
DISTRICT II
P.O. Box 1564, Hobbs, NM 88241-1564
DISTRICT III
P.O. Box 1564, Hobbs, NM 88241-1564

State of New Mexico
Energy, Minerals and Natural Resources Department

OIL CONSERVATION DIVISION

P.O. Box 2088
Santa Fe, New Mexico 87504-2088

Form C-117 A
Revised 4-1-91

PERMIT NO. H-23593

TANK CLEANING, SEDIMENT OIL REMOVAL, TRANSPORTATION OF MISCELLANEOUS HYDROCARBONS AND DISPOSAL PERMIT

Operator Sundance Address P.O. Box 1737 Eunice, NM 88231
Facility Name Prabo Facility Location 29-21-38
U.L. - Sec. - Top - Rgn

OPERATION TO BE PERFORMED:

☒ Tank Cleaning ☐ Sediment Oil Removal ☐ Transportation of Miscellaneous Hydrocarbons

Operator or Owner Representative authorizing work Kelly
Date Work to be performed 4-18-19-1

TANK CLEANING DATA Tank Number

Volume

Tank Type

Volume Below Load Line

SEDIMENT OIL OR MISCELLANEOUS HYDROCARBON DATA

Sediment Oil from ☐ Pig ☐ Collar ☐ Other

MISCELLANEOUS OIL

Tank Bottoms from ☐ Pipeline Station ☐ Crude Terminal ☐ Refinery ☐ Other

Catchings from ☐ Gasoline Plant ☐ Gathering Lines ☐ Salt Water Disposal System ☐ Other

Pipeline Break Oil or Spill ☐

Other (Explain)

VOLUME AND DESTINATION:

Estimated Volume 380 Bbls.

Field test volume of good oil 544.85 Bbls.
(This requires permit to transport approval)

Destination (Name and location of receiving plant or other facility) Jenex Operating 11100 S. Eunice Highway #18 Hobbs, NM 88240

DESTRUCTION OF SEDIMENT OIL BY:

☐ Burning ☐ Pig Disposal ☐ Use on Roads or Airfields ☐ Other

(Explain)

Location of Destruction

Justification of Destruction

CERTIFICATION: (APPLICATION MAY BE MADE BY EITHER OF THE FOLLOWING)

I hereby certify that the information above is true and complete to the best of my knowledge and belief.

Owner

Transporter Jenex Operating

By

Address P.O. Box 308 Hobbs, NM 88241

Title

Signature

Date

Title Plant Manager

Date 4-17-1

OIL CONSERVATION DIVISION

Approved By Nancy Peterson

Title CLERK SPECIALIST

Date

APR 26 2001

DESTRUCTION BY OGD

11209-180.27
11215-177.96
11495-186.62

1958 789 10 11 12 13 14 15 16 17 18 19 20 21 22
RECEIVED
HARRIS
000

DISTRICT I
P.O. Box 1860, Hobbs, NM 88241-1860
DISTRICT II
P.O. Box 200, Aztec, NM 87311-0200
DISTRICT III
1000 Rio Grande Rd., Aztec, NM 87410

State of New Mexico
Energy, Minerals and Natural Resources Department

OIL CONSERVATION DIVISION

P.O. Box 2088
Santa Fe, New Mexico 87504-2088

Form C-117 A
Revised 4-1-91

PERMIT NO. H-23592

TANK CLEANING, SEDIMENT OIL REMOVAL, TRANSPORTATION OF MISCELLANEOUS HYDROCARBONS AND DISPOSAL PERMIT

Operator Goldstar Address BOX 1480, Emice NM 88231
Owner/Leasing Name Christmas Location 28-22-37
U.L. - Sec. - Twp. - Rgn

OPERATION TO BE PERFORMED:

☐ Tank Cleaning ☐ Sediment Oil Removal ☒ Transportation of Miscellaneous Hydrocarbons

Operator or Owner Representative authorizing work 4-17-1 Raycc
Date Work to be Performed 4-17-1

TANK CLEANING DATA Tank Number _____ Volume _____
Tank Type _____ Volume Below Load Line _____

SEDIMENT OIL OR MISCELLANEOUS HYDROCARBON DATA

Sediment Oil Source ☐ Pb ☐ Collar ☐ Other

MISCELLANEOUS OIL

Tank Disposal From ☐ Pipeline Station ☐ Cante Terminal ☐ Refinery ☐ Other

Cargo From ☐ Gasoline Plant ☐ Gathering Lines ☐ Salt Water Disposal System ☐ Other

Pipeline Break Oil or Spill ☐

Other (Specify) _____

VOLUME AND DESTINATION:

Estimated Volume 300 Bbls. Field test volume of good oil 289.18 Bbls.
(This required prior to shipment approval)

Destination (Name and Location of receiving plant or other facility) Jenex Operating 33300 S. Benton Highway #18
Hobbs NM 88240

DESTRUCTION OF SEDIMENT OIL BY:

☐ Burning ☐ Pb Disposal ☐ Use on Roads or Firewalls ☐ Other

(Specify) _____

Location of Destruction _____

Justification of Destruction _____

CERTIFICATION: (APPLICATION MAY BE MADE BY EITHER OF THE FOLLOWING)

I hereby certify that the information above is true and complete to the best of my knowledge and belief.

Operator _____
By _____
Title _____
Date _____

Transporter Jenex Operating
Address P O Box 308 Hobbs NM 88241
Signature [Signature]
Title Plant Manager Date 4-17-1

OIL CONSERVATION DIVISION


Approved By Norie Peterson Title _____

CLERK SPECIALIST

APR 26 2001

DISPOSITION BY OGD

110.22
178.96



DISTRICT I
P.O. Box 1560, Hobbs, NM 88241-1560
DISTRICT II
P.O. Box 200, Aztec, NM 87311-0200
DISTRICT III
1000 Rio Arriba Rd, Aztec, NM 87410

State of New Mexico
Energy, Minerals and Natural Resources Department

OIL CONSERVATION DIVISION

P.O. Box 2088
Santa Fe, New Mexico 87504-2088

Form C-117 A
Revised 4-1-91

PERMIT NO. H-23591

TANK CLEANING, SEDIMENT OIL REMOVAL, TRANSPORTATION OF MISCELLANEOUS HYDROCARBONS AND DISPOSAL PERMIT

Operator Mesquite SWD Address Box 481 Carlshad NM 88220
License Vulture V.P. State #1 Location 14-15-33
U.L. • Sec. • Twp. • Rgn

OPERATION TO BE PERFORMED:

☐ Tank Cleaning ☐ Sediment Oil Removal ☒ Transportation of Miscellaneous Hydrocarbons

Operator or Owner Representative authorizing work Clay

Date Work to be Performed 4-18-1

TANK CLEANING DATA Tank Number _____

Volume _____

Tank Type _____

Volume Below Load Line _____

SEDIMENT OIL OR MISCELLANEOUS HYDROCARBON DATA

Sediment Oil from ☐ Ps ☐ Collar ☐ Other

MISCELLANEOUS OIL

Tank's Estimated Product ☐ Pipeline Station ☐ Cante Terminal ☐ Refinery ☐ Other

Cleaning From ☐ Gasoline Plant ☐ Gathering Lines ☐ Salt Water Disposal System ☐ Other

Pipeline Break Oil or Spill ☐

Other (Explain) _____

VOLUME AND DESTINATION:

Estimated Volume 180 Bbls.

Field test volume of good oil 136.33 Bbls.
(This requires part to Bureau approval)

Destination (Name and Location of receiving plant or other facility) Jenex Operating 11100 S. Sunrise Highway #18
Hobbs NM 88240

DESTRUCTION OF SEDIMENT OIL BY:

(Explain) ☐ Burning ☐ Ps Disposal ☐ Use on Roads or Airfields ☐ Other

Location of Destruction _____

Justification of Destruction _____

CERTIFICATION: (APPLICATION MAY BE MADE BY EITHER OF THE FOLLOWING)

I hereby certify that the information above is true and complete to the best of my knowledge and belief.

Owner _____

Transporter Jenex Operating

By _____

Address P O Box 308 Hobbs NM 88241

Title _____

Signature [Signature]

Date _____

Title Plant Manager Date 4-17-1

OIL CONSERVATION DIVISION

Approved By Norie Peterson

Title _____

CLERK SPECIALIST

Date APR 26 2001

DESTRUCTION BY OCS



~~State of New Mexico~~
~~DISTRICT I~~
~~P.O. Box 1860, Hobbs, NM 88241-1960~~
~~DISTRICT II~~
~~P.O. Box 2088, Santa Fe, NM 87504-2088~~
~~DISTRICT III~~
~~1600 Rio Grande Rd., Santa Fe, NM 87410~~

State of New Mexico
Energy, Minerals and Natural Resources Department

OIL CONSERVATION DIVISION

P.O. Box 2088
Santa Fe, New Mexico 87504-2088

Form C-117 A
Revised 4-1-91

PERMIT NO. H-23589

TANK CLEANING, SEDIMENT OIL REMOVAL, TRANSPORTATION OF MISCELLANEOUS HYDROCARBONS AND DISPOSAL PERMIT

Operator or Owner Rice Operating Address 122 W Taylor Hobbs NM 88240
Lease or Facility Name M-5 Location 5-20-37
U.L. • Sec. • Twp. • Rgn.

OPERATION TO BE PERFORMED:

☒ Tank Cleaning ☐ Sediment Oil Removal ☐ Transportation of Miscellaneous Hydrocarbons

Operator or Owner Representative authorizing work Daniel
Date Work to be Performed 4-17-1

TANK CLEANING DATA Tank Number _____ Volume _____

Tank Type _____ Volume Below Load Line _____

SEDIMENT OIL OR MISCELLANEOUS HYDROCARBON DATA

Sediment Oil (Source) ☐ Ps ☐ Collar ☐ Other

MISCELLANEOUS OIL

Tank Discharge Point ☐ Pipeline Station ☐ Cargo Terminal ☐ Refinery ☐ Other

Carrying From: ☐ Gasoline Plant ☐ Gathering Lines ☐ Salt Water Disposal System ☐ Other

Pipeline Break Oil or Spill ☐

Other (Specify) _____

VOLUME AND DESTINATION:

Estimated Volume 200 Bbls. Field test volume of good oil 158.40 Bbls.
(Data required prior to transport approval)

Destination (Name and Location of receiving plant or other facility) Jenex Operating 11100 S. Sunset Highway #18
Hobbs NM 88240

DESTRUCTION OF SEDIMENT OIL BY:

☐ Burning ☐ Ps Disposal ☐ Use on Roads or Firewalls ☐ Other

Location of Destruction _____

Justification of Destruction _____

CERTIFICATION: (APPLICATION MAY BE MADE BY EITHER OF THE FOLLOWING)

I hereby certify that the information above is true and complete to the best of my knowledge and belief.

Operator _____

Transporter Jenex Operating

By _____

Address P O Box 308 Hobbs NM 88241

Title _____

Signature [Signature]

Date _____


Title Plant Manager Date 4-17-1

OIL CONSERVATION DIVISION

Approved By N. J. Peterson Title _____ Date _____
CLERK SPECIALIST

APR 26 2001

DISTRIBUTION BY OGD



DISTRICT I
P.O. Box 1860, Hobbs, NM 88241-1960
DISTRICT II
P.O. Box 200, Aztec, NM 88211-0710
DISTRICT III
1000 Rio Arriba Rd, Aztec, NM 87410

State of New Mexico
Energy, Minerals and Natural Resources Department

OIL CONSERVATION DIVISION

P.O. Box 2088
Santa Fe, New Mexico 87504-2088

Form C-117 A
Revised 4-1-91

PERMIT NO. H-23588

TANK CLEANING, SEDIMENT OIL REMOVAL, TRANSPORTATION OF MISCELLANEOUS HYDROCARBONS AND DISPOSAL PERMIT

Operator Rice Operating Address 122 W Taylor Hobbs NM 88240
Permit No. H-33 Location 33-19-37
U.L. - Sec. - Twp. - Rgn

OPERATION TO BE PERFORMED:

☐ Tank Cleaning ☐ Sediment Oil Removal ☒ Transportation of Miscellaneous Hydrocarbons

Operator or Owner Representative authorizing work Daniel

Date Work to be performed 4-17-1

TANK CLEANING DATA Tank Number _____

Volume _____

Tank Type _____

Volume Below Load Line _____

SEDIMENT OIL OR MISCELLANEOUS HYDROCARBON DATA

Sediment Oil from ☐ Ps ☐ Collar ☐ Other

MISCELLANEOUS OIL

Tank Discharge from ☐ Pipeline Station ☐ Cante Terminal ☐ Refinery ☐ Other

Casing from ☐ Gasline Flare ☐ Gathering Lines ☐ Salt Water Disposal System ☐ Other

Pipeline Break Oil or Spill ☐

Other (Specify) _____

VOLUME AND DESTINATION:

Estimated Volume 480 Bbls.

Field test volume of good oil 472.78 Bbls.
(Not required prior to Division approval)

Destination (Name and Location of receiving plant or other facility) Jenex Operating 33100 S. Sunset Highway #18 Hobbs NM 88240

DESTRUCTION OF SEDIMENT OIL BY:

☐ Burning ☐ Ps Disposal ☐ Use on Roads or Firewalls ☐ Other

Location of Destruction _____

Justification of Destruction _____

CERTIFICATION: (APPLICATION MAY BE MADE BY EITHER OF THE FOLLOWING)

I hereby certify that the information above is true and complete to the best of my knowledge and belief.

Owner _____

Transporter Jenex Operating

By _____

Address P O Box 308 Hobbs NM 88241

Title _____

Signature [Signature]

Date _____

Title Plant Manager

Date 4-17-1

OIL CONSERVATION DIVISION

CLERK SPECIALIST

Approved By Nancy Peterson Title _____

Date _____

APR 26 2001

RECEIVED BY OCS



DISTRICT I
P.O. Box 1860, Hobbs, NM 88241-1860
DISTRICT II
P.O. Box 1860, Hobbs, NM 88241-1860
DISTRICT III
P.O. Box 1860, Hobbs, NM 88241-1860

State of New Mexico
Energy, Minerals and Natural Resources Department

OIL CONSERVATION DIVISION

P.O. Box 2088
Santa Fe, New Mexico 87504-2088

Form C-117 A
Revised 4-1-91

PERMIT NO. H-23586

TANK CLEANING, SEDIMENT OIL REMOVAL, TRANSPORTATION OF MISCELLANEOUS HYDROCARBONS AND DISPOSAL PERMIT

Operator Rice Operating Address 122 W Taylor Hobbs NM 88240
Lease/Facility Name M-33 Location 33-20-37
U.L. - Sec. - Twp. - Rgn

OPERATION TO BE PERFORMED:

☐ Tank Cleaning ☐ Sediment Oil Removal ☒ Transportation of Miscellaneous Hydrocarbons

Operator or Owner Representative authorizing work Daniel

Date Work to be Performed 4-13-1

TANK CLEANING DATA Tank Number _____

Volume _____

Tank Type _____

Volume Below Load Line _____

SEDIMENT OIL OR MISCELLANEOUS HYDROCARBON DATA

Sediment Oil Source ☐ Ps ☐ Collar ☐ Other

MISCELLANEOUS OIL

Tank Bottoms Product ☐ Pipeline Station ☐ Cords Terminal ☐ Refinery ☐ Other

Casing Fluids ☐ Casing Fluids ☐ Gathering Lines ☐ Salt Water Disposal System ☐ Other

Pipeline Break Oil or Spill ☐

Other (Explain) _____

VOLUME AND DESTINATION:

Estimated Volume 150 Bbls.

Field test volume of good oil 139.02 Bbls.
(See required part to Section approved)

Destination (Name and Location of treating plant or other facility) Jenex Operating 11100 S Eastern Highway #18 Hobbs NM 88240

DESTRUCTION OF SEDIMENT OIL BY:

☐ Burning ☐ Ps Disposal ☐ Use on Roads or Airfields ☐ Other

Location of Destruction _____

Justification of Destruction _____

CERTIFICATION: (APPLICATION MAY BE MADE BY EITHER OF THE FOLLOWING)

I hereby certify that the information above is true and complete to the best of my knowledge and belief.

Owner _____

Transporter Jenex Operating

By _____

Address P O Box 308 Hobbs NM 88241

Title _____

Signature [Signature]

Date _____

Title Plant Manager

Date 4-13-1

OIL CONSERVATION DIVISION

Approved By N. J. Peterson

Title

CLERK SPECIALIST

Date

APR 20 2001

DETERMINATION BY OGD



DISTRICT I
P.O. Box 1940, Hobbs, NM 88241-1940
DISTRICT II
P.O. Box 22, Artesia, NM 88211-0022
DISTRICT III
1000 Elm Avenue Bldg. 2, Artesia, NM 88210

State of New Mexico
Energy, Minerals and Natural Resources Department

OIL CONSERVATION DIVISION

P.O. Box 2088
Santa Fe, New Mexico 87504-2088

Form C-117 A
Revised 4-1-91

PERMIT NO. H-23585

TANK CLEANING, SEDIMENT OIL REMOVAL, TRANSPORTATION OF MISCELLANEOUS HYDROCARBONS AND DISPOSAL PERMIT

Operator or Owner Rice Operating Address 122 W Taylor Hobbs NM 88240
Name of Facility M-9 Location 9-20-37
U.L. • Sec. • Top • Rgn

OPERATION TO BE PERFORMED:

☐ Tank Cleaning ☐ Sediment Oil Removal ☒ Transportation of Miscellaneous Hydrocarbons

Operator or Owner Representative authorizing work Daniel

Date Work to be Performed 4-12-1

TANK CLEANING DATA Tank Number _____

Volume _____

Tank Type _____

Volume Below Load Line _____

SEDIMENT OIL OR MISCELLANEOUS HYDROCARBON DATA

Sediment Oil Source ☐ Pk ☐ Celler ☐ Other

MISCELLANEOUS OIL

Tank Residue From ☐ Pipeline Station ☐ Canteen Terminal ☐ Refinery ☐ Other

Catchings From: ☐ Gasoline Pans ☐ Gathering Lines ☐ Salt Water Disposal System ☐ Other

Pipeline Break Oil or Spill ☐

Other (Specify) _____

VOLUME AND DESTINATION:

Estimated Volume 100 Bbls.

Field test volume of good oil 63.98 Bbls.
(This requires permit to Storage approval)

Destination (Name and Location of receiving plant or other facility) Jenex Operating 11100 S. Sunrise Highway #18 Hobbs NM 88240

DESTRUCTION OF SEDIMENT OIL BY:

☐ Burning ☐ Pk Disposal ☐ Use on Roads or Airwalls ☐ Other

(Specify) _____

Location of Destruction _____

Justification of Destruction _____

CERTIFICATION: (APPLICATION MAY BE MADE BY EITHER OF THE FOLLOWING)

I hereby certify that the information above is true and complete to the best of my knowledge and belief.

Owner _____

Transporter Jenex Operating

By _____

Address P O Box 308 Hobbs NM 88241

Title _____

Signature [Signature]

Date _____

Title Plant Manager

Date 4-12-1

OIL CONSERVATION DIVISION

Approved By Nicole Peterson

Title CLERK SPECIALIST

Date _____

APR 20 2001

DISTRIBUTION BY OGD



DISTRICT I
P.O. Box 1464, Hobbs, NM 88241-1940

DISTRICT II
P.O. Box 22, Aztec, NM 87311-0719

DISTRICT III
1500 Rio Grande Rd, Aztec, NM 87410

State of New Mexico
Energy, Minerals and Natural Resources Department

OIL CONSERVATION DIVISION

P.O. Box 2088
Santa Fe, New Mexico 87504-2088

Form C-117 A
Revised 4-1-91

PERMIT NO. H-23584

TANK CLEANING, SEDIMENT OIL REMOVAL, TRANSPORTATION OF MISCELLANEOUS HYDROCARBONS AND DISPOSAL PERMIT

Operator or Owner Rice Operating Address 122 W Taylor Hobbs NM 88240
Lease or Facility Name K-33 Location 33-19-37

U.L. • Sec. • Twp. • Rgn.

OPERATION TO BE PERFORMED:

☐ Tank Cleaning ☐ Sediment Oil Removal ☒ Transportation of Miscellaneous Hydrocarbons

Operator or Owner Representative authorizing work Daniel

Date Work to be performed 4-12-1

TANK CLEANING DATA Tank Number _____

Volume _____

Tank Type _____

Volume Below Load Line _____

SEDIMENT OIL OR MISCELLANEOUS HYDROCARBON DATA

Sediment Oil from ☐ Pit ☐ Celler ☐ Other

MISCELLANEOUS OIL

Tank Bottoms from ☐ Pipeline Station ☐ Cords Terminal ☐ Refinery ☐ Other

Containing from: ☐ Gasoline Plant ☐ Gathering Lines ☐ Salt Water Disposal System ☐ Other

Pipeline Break Oil or Spill ☐

Other (Explain) _____

VOLUME AND DESTINATION:

Estimated Volume 150 Bbls.

Field test volume of good oil 264.56 Bbls.
(Not required prior to Bureau approval)

Destination (Name and Location of treating plant or other facility) Jenex Operating 11100 S Duran Highway #18 Hobbs NM 88240

DESTRUCTION OF SEDIMENT OIL BY:

☐ Burning ☐ Pit Disposal ☐ Use as Roads or fillwalls ☐ Other

(Explain) _____

Location of Destruction _____

Justification of Destruction _____

CERTIFICATION: (APPLICATION MAY BE MADE BY EITHER OF THE FOLLOWING)

I hereby certify that the information above is true and complete to the best of my knowledge and belief.

Owner _____

Transporter Jenex Operating

By _____

Address P O Box 308 Hobbs NM 88241

Title _____

Signature [Signature]

Date _____

Title Plant Manager

Date 4-12-1

OIL CONSERVATION DIVISION

Approved by N. Paul Peterson

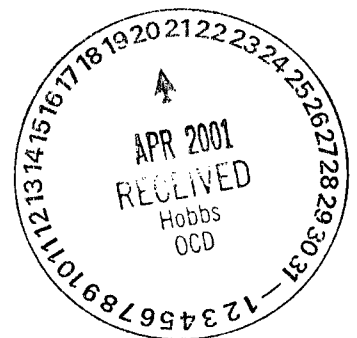
Title CLERK SPECIALIST

Date _____

APR 20 2001

DISTRIBUTION BY OGD

11282 - 87.84
11485 - 176.72



DISTRICT I
P.O. Box 1540, Hobbs, NM 88241-1940

DISTRICT II
P.O. Box 2088, Santa Fe, NM 87504-2088

DISTRICT III
1000 Elm Street, S.E., Albuquerque, NM 87102

State of New Mexico
Energy, Minerals and Natural Resources Department

OIL CONSERVATION DIVISION

P.O. Box 2088
Santa Fe, New Mexico 87504-2088

Form C-117 A
Revised 4-1-91

PERMIT NO. A-12982

TANK CLEANING, SEDIMENT OIL REMOVAL, TRANSPORTATION OF MISCELLANEOUS HYDROCARBONS AND DISPOSAL PERMIT

Operator or Owner Loco Hills SWO Address Box 68 Loco Hills NM 88255
Location of Facility Name Loco Hills SWO Location 16-17-30
U.L. - Sec. - Twp. - Rgn

OPERATION TO BE PERFORMED:

☐ Tank Cleaning ☐ Sediment Oil Removal ☒ Transportation of Miscellaneous Hydrocarbons

Operator or Owner Representative authorizing work Dick

Date Work to be Performed 3-30-1

TANK CLEANING DATA Tank Number

Volume

Tank Type

Volume Below Load Line

SEDIMENT OIL OR MISCELLANEOUS HYDROCARBON DATA

Sediment Oil From ☐ Pit ☐ Celler ☐ Other

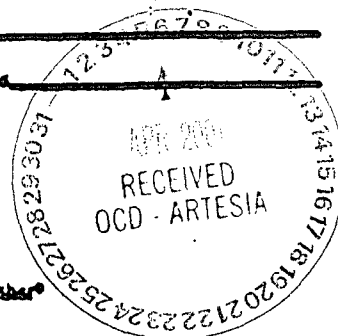
MISCELLANEOUS OIL

Tank Bottoms From ☐ Pipeline Station ☐ Caste Terminal ☐ Refinery ☐ Other

Catchings From ☐ Gasoline Plant ☐ Gathering Lines ☐ Salt Water Disposal System ☐ Other

Pipeline Break Oil or Spill ☐

Other (Explain)



VOLUME AND DESTINATION:

Estimated Volume 190 Bbls.

Field test volume of good oil 165.69 Bbls.
(This requires prior to Division approval)

Destination (Name and Location of receiving plant or other facility) Jenex Operating 33300 S. Eunice Highway #18 Hobbs NM 88240

DESTRUCTION OF SEDIMENT OIL BY:

☐ Burning ☐ Pit Disposal ☐ Use on Roads or firewalls ☐ Other

(Explain)

Location of Destruction

Justification of Destruction

CERTIFICATION: (APPLICATION MAY BE MADE BY EITHER OF THE FOLLOWING)

I hereby certify that the information above is true and complete to the best of my knowledge and belief.

Owner

Transporter Jenex Operating

By

Address P O Box 308 Hobbs NM 88241

Title

Signature [Signature]

Date

Title Plant Manager

Date 3-29-1

OIL CONSERVATION DIVISION

Approved By [Signature]

Title Clerk spec.

Date 4-16-01

DISTRIBUTION BY OGD

DISTRICT I
P.O. Box 1540, Hobbs, NM 88241-1540
DISTRICT II
P.O. Box 22, Aztec, NM 87311-0022
DISTRICT III
1009 Elm Street, P.O. Box 17410

State of New Mexico
Energy, Minerals and Natural Resources Department

OIL CONSERVATION DIVISION

P.O. Box 2088
Santa Fe, New Mexico 87504-2088

Form C-117 A
Revised 4-1-91

PERMIT NO H-23580

TANK CLEANING, SEDIMENT OIL REMOVAL, TRANSPORTATION OF MISCELLANEOUS HYDROCARBONS AND DISPOSAL PERMIT

Operator Sundance Services Address P.O. Box 1737 Eunice NM 88231
Name of Facility Prado Facility Location 29-21-38
U.L. - Sec. - Twp. - Rgn

OPERATION TO BE PERFORMED:

☐ Tank Cleaning ☐ Sediment Oil Removal ☒ Transportation of Miscellaneous Hydrocarbons

Operator or Owner Representative authorizing work Kelly

Date of authorization 4-11-12-1

TANK CLEANING DATA Tank Number

Volume

Tank Type

Volume Below Load Line

SEDIMENT OIL OR MISCELLANEOUS HYDROCARBON DATA

Sediment Oil Source ☐ Pit ☐ Celler ☐ Other

MISCELLANEOUS OIL

Tank Source From ☐ Pipeline Station ☐ Cords Terminal ☐ Refinery ☐ Other

Cooking From ☐ Gasoline Plant ☐ Gathering Lines ☐ Salt Water Disposal System ☐ Other

Pipeline Break Oil or Spill ☐

Other (Specify)

VOLUME AND DESTINATION:

Estimated Volume 370 Bbls.

Field test volume of good oil 361.48 Bbls.
(Get required permit to transport approved)

Destination (Name and Location of receiving plant or other facility) Jenex Operating 11100 S Eunice Highway #18
Hobbs NM 88240

DESTRUCTION OF SEDIMENT OIL BY:

☐ Burning ☐ Pit Disposal ☐ Use on Roads or Structures ☐ Other

(Specify)

Location of Destruction

Justification of Destruction

CERTIFICATION: (APPLICATION MAY BE MADE BY EITHER OF THE FOLLOWING)

I hereby certify that the information above is true and complete to the best of my knowledge and belief.

Owner

Transporter Jenex Operating

By

Address P O Box 308 Hobbs NM 88241

Title

Signature

Date

Title Plant Manager

Date 4-10-1

OIL CONSERVATION DIVISION

Approved By N. Ari Peterson

Title CLERK SPECIALIST

Date APR 26 2001

DESTRUCTION BY OGD

11201-177.77
11481-183.71



~~Form C-117 A is Applicable District Office~~
DISTRICT I
P.O. Box 1640, Hobbs, NM 88241-1640
DISTRICT II
P.O. Box 22, Alamogordo, NM 88311-0022
DISTRICT III
1000 Rio Grande Rd., Alamogordo, NM 88410

State of New Mexico
Energy, Minerals and Natural Resources Department

OIL CONSERVATION DIVISION

P.O. Box 2088
Santa Fe, New Mexico 87504-2088

Form C-117 A
Revised 4-1-91

PERMIT NO. H-23579

TANK CLEANING, SEDIMENT OIL REMOVAL, TRANSPORTATION OF MISCELLANEOUS HYDROCARBONS AND DISPOSAL PERMIT

Operator or Owner McCasland Disposal Address Box 98, Eunice NM 88231
Name of Facility Atha #1 Location 31-21-36
U.L. • Sec. • Twp. • Rgn.

OPERATION TO BE PERFORMED:

☐ Tank Cleaning ☐ Sediment Oil Removal ☒ Transportation of Miscellaneous Hydrocarbons

Operator or Owner Representative authorizing work Elsie

Date Work to be Performed 4-10-1

TANK CLEANING DATA Tank Number _____

Volume _____

Tank Type _____

Volume Below Load Line _____

SEDIMENT OIL OR MISCELLANEOUS HYDROCARBON DATA

Sediment Oil Source ☐ Pit ☐ Celler ☐ Other _____

MISCELLANEOUS OIL

Tank Business Product ☐ Pipeline Station ☐ Cargo Terminal ☐ Refinery ☐ Other _____

Catchings From: ☐ Gasoline Plant ☐ Gathering Lines ☐ Salt Water Disposal System ☐ Other _____

Pipeline Break Oil or Spill ☐

Other (Explain) _____

VOLUME AND DESTINATION:

Estimated Volume 190 Bbls.

Field test volume of good oil 177.16 Bbls.
(Not required prior to Bureau approval)

Destination (Name and Location of receiving plant or other facility) Jenex Operating 11100 S. Eunice Highway #18 Hobbs NM 88240

DESTRUCTION OF SEDIMENT OIL BY:

☐ Burning ☐ Pit Disposal ☐ Use on Roads or Pavements ☐ Other _____
(Explain) _____

Location of Destruction _____

Justification of Destruction _____

CERTIFICATION: (APPLICATION MAY BE MADE BY EITHER OF THE FOLLOWING)

I hereby certify that the information above is true and complete to the best of my knowledge and belief.

Owner _____

Transporter Jenex Operating

By _____

Address P O Box 308 Hobbs NM 88241

Title _____

Signature [Signature]

Date _____

Title Plant Manager

Date 4-10-1

OIL CONSERVATION DIVISION

Approved By [Signature]

Title CLERK SPECIALIST

Date _____

APR 20 2001

DISSEMINATION BY OGD



DISTRICT I
P.O. Box 1564, Hobbs, NM 88241-1564
DISTRICT II
P.O. Box 22, Amarillo, NM 89111-0022
DISTRICT III
1009 Elm Street, El Paso, NM 88501

State of New Mexico
Energy, Minerals and Natural Resources Department
OIL CONSERVATION DIVISION
P.O. Box 2088
Santa Fe, New Mexico 87504-2088

Form C-117 A
Revised 4-1-91

PERMIT NO. H-23578

TANK CLEANING, SEDIMENT OIL REMOVAL, TRANSPORTATION OF MISCELLANEOUS HYDROCARBONS AND DISPOSAL PERMIT

Operator Rice Operating Address 122 W. Taylor Hobbs NM 88240
Lease/Facility Name M-303 Location 33-20-37
UL - Sec - Twp - Rgn

OPERATION TO BE PERFORMED:

- ☐ Tank Cleaning ☐ Sediment Oil Removal ☒ Transportation of Miscellaneous Hydrocarbons

Operator or Owner Representative authorizing work Daniel
Permit Number 4-10-1

TANK CLEANING DATA Tank Number _____ Volume _____

Tank Type _____ Volume Below Load Line _____

SEDIMENT OIL OR MISCELLANEOUS HYDROCARBON DATA

Sediment Oil (Type) ☐ Pig ☐ Collar ☐ Other

MISCELLANEOUS OIL

Tank Bottoms/Pipes ☐ Pipeline Station ☐ Cords/Terminal ☐ Refinery ☐ Other

Catchings/Pipes ☐ Couplings/Pipes ☐ Gathering Lines ☐ Salt Water Disposal System ☐ Other

Pipeline Break Oil or Spill ☐

Other (Specify) _____

VOLUME AND DESTINATION:

Estimated Volume 190 Bbls. Field test volume of good oil 168.88 Bbls.
(Not required prior to removal approval)

Destination (Name and Location of treating plant or other facility) Jenex Operating 11100 S. Sunset Highway #18 Hobbs NM 88240

DESTRUCTION OF SEDIMENT OIL BY:

- ☐ Burning ☐ Pig Disposal ☐ Use on Roads or Firewalls ☐ Other

(Specify) _____

Location of Destruction _____

Justification of Destruction _____

CERTIFICATION: (APPLICATION MAY BE MADE BY EITHER OF THE FOLLOWING)

I hereby certify that the information above is true and complete to the best of my knowledge and belief.

Owner _____
By _____
Title _____
Date _____

Transporter Jenex Operating
Address P O Box 308 Hobbs NM 88241
Signature [Signature]
Title Plant Manager Date 4-10-1

OIL CONSERVATION DIVISION

Approved By [Signature] Title CLERK SPECIALIST Date APR 20 2004
DISTRICT III

DISTRICT I
P.O. Box 1540, Hobbs, NM 88241-1540
DISTRICT II
P.O. Box 22, Aztec, NM 88211-0022
DISTRICT III
1400 Rio Grande Rd., Aztec, NM 87410

State of New Mexico
Energy, Minerals and Natural Resources Department

OIL CONSERVATION DIVISION

P.O. Box 2088
Santa Fe, New Mexico 87504-2088

Form C-117 A
Revised 4-1-91

PERMIT NO. H-23577

TANK CLEANING, SEDIMENT OIL REMOVAL, TRANSPORTATION OF MISCELLANEOUS HYDROCARBONS AND DISPOSAL PERMIT

Operator or Owner Cooper Address Monument Nm
Name of Facility Cooper's SWD Location 8-20-37
U.L. - Sec. - Twp. - Rgs.

OPERATION TO BE PERFORMED:

☐ Tank Cleaning ☐ Sediment Oil Removal ☒ Transportation of Miscellaneous Hydrocarbons

Operator or Owner Representative authorizing work Jim Cooper

Date Work to be Performed 4-10-1

TANK CLEANING DATA Tank Number _____ Volume _____

Sediment Oil or Miscellaneous Hydrocarbon Data Task Type _____ Volume Below Load Line _____

Sediment Oil Source ☐ Pit ☐ Collar ☐ Other

MISCELLANEOUS OIL

Tank Residue From ☐ Pipeline Station ☐ Cargo Terminal ☐ Refinery ☐ Other

Catchings From ☐ Gasoline Plant ☐ Gathering Lines ☐ Sub Water Disposal System ☐ Other

Pipeline Break Oil or Spill ☐

Other (Explain) _____

VOLUME AND DESTINATION:

Estimated Volume 190 Bbls. Field test volume of good oil 187.52 Bbls.
(Net required prior to Division approval)

Destination (Name and Location of receiving plant or other facility) Jenex Operating 11100 S. Euler Highway #18
Hobbs NM 88240

DESTRUCTION OF SEDIMENT OIL BY:

☐ Burning ☐ Pit Disposal ☐ Use on Roads or Firewalls ☐ Other

(Explain) _____

Location of Destruction _____

Justification of Destruction _____

CERTIFICATION: (APPLICATION MAY BE MADE BY EITHER OF THE FOLLOWING)

I hereby certify that the information above is true and complete to the best of my knowledge and belief.

Owner _____

Transporter Jenex Operating

By _____

Address P O Box 308 Hobbs NM 88241

Title _____

Signature [Signature]

Date _____

Title Plant Manager Date 4-10-1

OIL CONSERVATION DIVISION

Approved By N. J. Peterson Title _____

CLERK SPECIALIST

Date APR 20 2001

DISTRIBUTION BY OGD



11521 - 187.52

DISTRICT I
P.O. Box 1868, Hobbs, NM 88241-1868
DISTRICT II
P.O. Box 22, Aztec, NM 87311-0022
DISTRICT III
1000 Rio Arriba Rd, Aztec, NM 87410

State of New Mexico
Energy, Minerals and Natural Resources Department

OIL CONSERVATION DIVISION

P.O. Box 2088
Santa Fe, New Mexico 87504-2088

Form C-117 A
Revised 4-1-91

PERMIT NO. H-23576

TANK CLEANING, SEDIMENT OIL REMOVAL, TRANSPORTATION OF MISCELLANEOUS HYDROCARBONS AND DISPOSAL PERMIT

Operator Gandy Corp Address Box 827 Tatum NM 88267
Owner/Facility Name Gandy Plant Location 11-10-35
U.L. • Sec. • Top • Reg.

OPERATION TO BE PERFORMED:

☐ Tank Cleaning ☐ Sediment Oil Removal ☒ Transportation of Miscellaneous Hydrocarbons

Operator or Owner Representative authorizing work Lewis

Date Work to be performed 4-11 through 13-1

TANK CLEANING DATA Tank Number _____

Volume _____

Tank Type _____

Volume Below Load Line _____

SEDIMENT OIL OR MISCELLANEOUS HYDROCARBON DATA

Sediment Oil Source ☐ PS ☐ Collar ☐ Other

MISCELLANEOUS OIL

Tank Removal Point ☐ Pipeline Station ☐ Crude Terminal ☐ Refinery ☐ Other

Carriage Point ☐ Gasoline Plant ☐ Gathering Lines ☐ Salt Water Disposal System ☐ Other

Pipeline Break Oil or Spill ☐

Other (Explain) _____

VOLUME AND DESTINATION:

Estimated Volume 960 Bbls.

Field test volume of good oil 947.21 Bbls.
(Get required permit to stream equipment)

Destination (Name and Location of treating plant or other facility) Jenex Operating 33300 S. Eastern Highway #18 Hobbs NM 88240

DESTRUCTION OF SEDIMENT OIL BY:

☐ Burning ☐ PS Disposal ☐ Use on Roads or firewalls ☐ Other

(Explain) _____

Location of Destruction _____

Justification of Destruction _____

CERTIFICATION: (APPLICATION MAY BE MADE BY EITHER OF THE FOLLOWING)

I hereby certify that the information above is true and complete to the best of my knowledge and belief.

Owner _____

Transporter Jenex Operating

By _____

Address P O Box 308 Hobbs NM 88241

Title _____

Signature [Signature]

Date _____

Title Plant Manager

Date _____

OIL CONSERVATION DIVISION

CLERK SPECIALIST

APR 26 2001


Approved By Nancy Peterson

Title _____

Date _____

DESTRUCTION BY OGD

11647-184.20
11648-186.85
11229-193.33
11492-191.13
11493-191.70



State of New Mexico
DISTRICT I
P.O. Box 1540, Hobbs, NM 88241-1540
DISTRICT II
P.O. Box 20, Artesia, NM 88211-0020
DISTRICT III
1000 E. Main St., Artesia, NM 87010

State of New Mexico
Energy, Minerals and Natural Resources Department
OIL CONSERVATION DIVISION
P.O. Box 2088
Santa Fe, New Mexico 87504-2088

Form C-117 A
Revised 4-1-91

PERMIT NO. H-23575

TANK CLEANING, SEDIMENT OIL REMOVAL, TRANSPORTATION OF MISCELLANEOUS HYDROCARBONS AND DISPOSAL PERMIT

Operator or Owner Goldstar Address Box 1480 Eunice, NM 88231
Owner Facility Name Christmas Location 28-22-37
U.L. • S.S. • Twp. • R. 40

OPERATION TO BE PERFORMED:

☐ Tank Cleaning ☐ Sediment Oil Removal ☒ Transportation of Miscellaneous Hydrocarbons

Operator or Owner Representative authorizing work Royce Jr.
Date Work to be Performed 4-10-1

TANK CLEANING DATA Tank Number _____ Volume _____

Tank Type _____ Volume Below Load Line _____

SEDIMENT OIL OR MISCELLANEOUS HYDROCARBON DATA

Sediment Oil Source ☐ Pig ☐ Coffer ☐ Other

MISCELLANEOUS OIL

Tanks, Drums, Pails ☐ Pipeline Station ☐ Cords Terminal ☐ Refinery ☐ Other

Catchings From ☐ Gasoline Flare ☐ Gathering Lines ☐ Salt Water Disposal System ☐ Other

Pipeline Break Oil or Spill ☐

Other (Explain) _____

VOLUME AND DESTINATION:

Estimated Volume 190 Bbls. Field test volume of good oil 175.36 Bbls.
(Oil required prior to cleanup approval)

Destination (Name and Location of treating plant or other facility) Jenex Operating 11100 S. Eunice Highway #18
Hobbs NM 88240

DESTRUCTION OF SEDIMENT OIL BY:

☐ Burning ☐ Pig Disposal ☐ Use on Roads or Firewalls ☐ Other

(Explain) _____

Location of Destruction _____

Justification of Destruction _____

CERTIFICATION: (APPLICATION MAY BE MADE BY EITHER OF THE FOLLOWING)

I hereby certify that the information above is true and complete to the best of my knowledge and belief.

Owner _____
By _____
Title _____
Date _____

Transporter Jenex Operating
Address P O Box 308 Hobbs NM 88241
Signature [Signature]
Title Plant Manager Date 4-10-1


OIL CONSERVATION DIVISION

Approved By Mavis Peterson

CLERK SPECIALIST

APR 20 2001

DISTRIBUTION BY OGD



~~of~~ District Offices
DISTRICT I
P.O. Box 1542, Hobbs, NM 88241-1542
DISTRICT II
P.O. Box 222, Alamogordo, NM 88311-0222
DISTRICT III
1000 Rio Grande Rd., Aztec, NM 87410

State of New Mexico
Energy, Minerals and Natural Resources Department

Form C-117 A
Revised 4-1-91

OIL CONSERVATION DIVISION

P.O. Box 2088
Santa Fe, New Mexico 87504-2088

PERMIT NO. H-23574

TANK CLEANING, SEDIMENT OIL REMOVAL, TRANSPORTATION OF MISCELLANEOUS HYDROCARBONS AND DISPOSAL PERMIT

Operator Chaparral Services Address Texas Av. Eunice NM
Name of Facility Steeler #1 Location 17-23-37
U.L. - Sec. - Top - Rgn

OPERATION TO BE PERFORMED:

☐ Tank Cleaning ☐ Sediment Oil Removal ☒ Transportation of Miscellaneous Hydrocarbons

Operator or Owner Representative authorizing work Dink

Date Work to be Performed 4-10-11-1

TANK CLEANING DATA Tank Number

Volume

Tank Type

Volume Below Land Line

SEDIMENT OIL OR MISCELLANEOUS HYDROCARBON DATA

Sediment Oil from ☐ Pit ☐ Celler ☐ Other

MISCELLANEOUS OIL

Tank Residue from ☐ Pipeline Station ☐ Crude Terminal ☐ Refinery ☐ Other

Catchment from ☐ Gasoline Plant ☐ Gathering Lines ☐ Salt Water Disposal System ☐ Other

Pipeline Break Oil or Spill ☐

Other (Explain)

VOLUME AND DESTINATION:

Estimated Volume 750 Bbls.

Field test volume of good oil 928.19 Bbls.
(Must accompany permit to Refinery approval)

Destination (Name and Location of treating plant or other facility) Jonex Operating 11100 S. San Jose Highway #18
Hobbs NM 88240

DESTRUCTION OF SEDIMENT OIL BY:

☐ Burning ☐ Pit Disposal ☐ Use on Roads or Surfaces ☐ Other

(Explain)

Location of Destruction

Justification of Destruction

CERTIFICATION: (APPLICATION MAY BE MADE BY EITHER OF THE FOLLOWING)

I hereby certify that the information above is true and complete to the best of my knowledge and belief.

Owner

Transporter Jonex Operating

By

Address P O Box 308 Hobbs NM 88241

Title

Signature [Signature]

Date

Title Plant Manager

Date 4-10-11

OIL CONSERVATION DIVISION

Approved By N. Peterson


Title CLERK SPECIALIST

Date

APR 20 2001

DESTRUCTION BY OGD

11643-173.88
11476-191.24
11477-187.24
11478-188.19
11479-187.62



DISTRICT I
P.O. Box 1540, Hobbs, NM 88241-1540
DISTRICT II
P.O. Box 22, Aztec, NM 87311-0022
DISTRICT III
1000 Rio Grande Rd, Aztec, NM 87410

State of New Mexico
Energy, Minerals and Natural Resources Department

OIL CONSERVATION DIVISION

P.O. Box 2088
Santa Fe, New Mexico 87504-2088

Form C-117 A
Revised 4-1-91

PERMIT NO. H-23573

TANK CLEANING, SEDIMENT OIL REMOVAL, TRANSPORTATION OF MISCELLANEOUS HYDROCARBONS AND DISPOSAL PERMIT

Operator or Owner Rice Operating Address 122 W Taylor Hobbs NM 88240
Permit No. H-33 Location 33-19-37
U.L. • Sec. • Twp. • Rgn.

OPERATION TO BE PERFORMED:

☐ Tank Cleaning ☐ Sediment Oil Removal ☒ Transportation of Miscellaneous Hydrocarbons

Operator or Owner Representative authorizing work Stan

Date Work to be Performed 4-9-1

TANK CLEANING DATA Tank Number _____

Volume _____

SEDIMENT OIL OR MISCELLANEOUS HYDROCARBON DATA
Tank Type _____

Volume Below Load Line _____

Sediment Oil from: ☐ Pig ☐ Collar ☐ Other

MISCELLANEOUS OIL

Tank Business Purpose: ☐ Pipeline Station ☐ Crude Terminal ☐ Refinery ☐ Other

Carrying From: ☐ Gasoline Plant ☐ Gathering Lines ☐ Salt Water Disposal System ☐ Other

Pipeline Break Oil or Spill ☐

Other (Explain) _____

VOLUME AND DESTINATION:

Estimated Volume 120 Bbls.

Field test volume of good oil 115.94 Bbls.
(This required prior to shipment approval)

Destination (Name and Location of receiving plant or other facility) Jenex Operating 11100 S. Frontier Highway #18
Hobbs NM 88240

DESTRUCTION OF SEDIMENT OIL BY:

☐ Burning ☐ Pig Disposal ☐ Use on Roads or firewalls ☐ Other

(Explain) _____

Location of Destruction _____

Justification of Destruction _____

CERTIFICATION: (APPLICATION MAY BE MADE BY EITHER OF THE FOLLOWING)

I hereby certify that the information above is true and complete to the best of my knowledge and belief.

Owner _____

Transporter Jenex Operating

By _____

Address P O Box 308 Hobbs NM 88241

Title _____

Signature [Signature]


Date _____

Title Plant Manager Date 4-9-1

OIL CONSERVATION DIVISION

Approved By Nancy Peterson Title CLERK SPECIALIST Date APR 20 2001

DISTRIBUTION BY OGD



State of New Mexico
Energy, Minerals and Natural Resources Department

Form C-117 A
Revised 4-1-91

OIL CONSERVATION DIVISION

P.O. Box 2088
Santa Fe, New Mexico 87504-2088

PERMIT NO. H-23570

TANK CLEANING, SEDIMENT OIL REMOVAL, TRANSPORTATION OF MISCELLANEOUS HYDROCARBONS AND DISPOSAL PERMIT

Operator or Owner Rice operating Address 122 W Taylor Hobbs NM 88240
Location of Facility Name N-18 Location 18-22-37
U.L. • Sec. • Twp. • Rgn

OPERATION TO BE PERFORMED:

☐ Tank Cleaning ☐ Sediment Oil Removal ☒ Transportation of Miscellaneous Hydrocarbons

Operator or Owner Representative authorizing work Daniel

Date Work to be Performed 4-6-1

TANK CLEANING DATA Tank Number _____ Volume _____

Sediment Oil or Miscellaneous Hydrocarbon DATA Tank Type _____ Volume Below Load Line _____

Sediment Oil (Select) ☐ Pig ☐ Coffer ☐ Other

MISCELLANEOUS OIL

Tank Intentional Permit ☐ Pipeline Station ☐ Goods Terminal ☐ Refinery ☐ Other

Catchings From: ☐ Gasoline Plant ☐ Gathering Lines ☐ Salt Water Disposal System ☐ Other

Pipeline Break Oil or Spill ☐

Other (Specify) _____

VOLUME AND DESTINATION:

Estimated Volume 130 Bbls. Field test volume of good oil 135.73 Bbls.
(First requires permit to Storage approval)

Destination (Name and Location of receiving plant or other facility) Jenex Operating 13200 S. San Jose Highway #18
Hobbs NM 88240

DESTRUCTION OF SEDIMENT OIL BY:

☐ Burning ☐ Pig Disposal ☐ Use on Roads or Airfields ☐ Other

Location of Destruction _____

Justification of Destruction _____

CERTIFICATION: (APPLICATION MAY BE MADE BY EITHER OF THE FOLLOWING)

I hereby certify that the information above is true and complete to the best of my knowledge and belief.

Owner _____

Transporter Jenex Operating

By _____

Address P O Box 308 Hobbs NM 88241

Title _____

Signature [Signature]


Date _____

Title Plant Manager Date 4-6-1

OIL CONSERVATION DIVISION

Approved by Mavis Peterson Title CLERK SPECIALIST Date APR 20 2001

(DISTRIBUTION BY OGD)



DISTRICT I
P.O. Box 1560, Hobbs, NM 88241-1560
DISTRICT II
P.O. Box 200, Aztec, NM 88211-0200
DISTRICT III
1000 Rio Grande Rd, Aztec, NM 87410

State of New Mexico
Energy, Minerals and Natural Resources Department

OIL CONSERVATION DIVISION

P.O. Box 2088
Santa Fe, New Mexico 87504-2088

Form C-117 A
Revised 4-1-91

PERMIT NO. H-23569

TANK CLEANING, SEDIMENT OIL REMOVAL, TRANSPORTATION OF MISCELLANEOUS HYDROCARBONS AND DISPOSAL PERMIT

Operator or Owner Rice Operating Address 120 W Taylor Hobbs NM 88240
Name of Facility I-1 Location 1-20-36
U.L. • Sec. • Twp. • Rgn.

OPERATION TO BE PERFORMED:

☐ Tank Cleaning ☐ Sediment Oil Removal ☒ Transportation of Miscellaneous Hydrocarbons

Operator or Owner Representative authorizing work Daniel

Date Work to be performed 4-6-1

TANK CLEANING DATA Tank Number _____

Volume _____

Tank Type _____

Volume Below Load Line _____

SEDIMENT OIL OR MISCELLANEOUS HYDROCARBON DATA

Sediment Oil from: ☐ Ps ☐ Celler ☐ Other

MISCELLANEOUS OIL

Tank Bottoms from: ☐ Pipeline Station ☐ Crude Terminal ☐ Refinery ☐ Other

Catchings from: ☐ Gasoline Plant ☐ Gathering Lines ☐ Salt Water Disposal System ☐ Other

Pipeline Break Oil or Spill ☐

Other (Specify) _____

VOLUME AND DESTINATION:

Estimated Volume 120 Bbls.

Field test volume of good oil 125.55 Bbls.
(Must represent prior to treatment equipment)

Destination (Name and Location of treating plant or other facility) Jenex Operating 11100 S Sunset Highway #18 Hobbs NM 88240

DESTRUCTION OF SEDIMENT OIL BY:

☐ Burning ☐ Ps Disposal ☐ Use on Roads or for Wells ☐ Other

(Specify) _____

Location of Destruction _____

Justification of Destruction _____

CERTIFICATION: (APPLICATION MAY BE MADE BY EITHER OF THE FOLLOWING)

I hereby certify that the information above is true and complete to the best of my knowledge and belief.

Operator _____
By _____
Title _____
Date _____

Transporter Jenex Operating
Address P O Box 308 Hobbs NM 88241
Signature [Signature]
Title Plant Manager Date 4-5-1

OIL CONSERVATION DIVISION

Approved By Nyane Peterson Title CLERK SPECIALIST Date APR 20 2001

DUPLICATE BY OGD



~~State of New Mexico~~
~~DISTRICT I~~
~~P.O. Box 1960, Hobbs, NM 88241-1960~~
~~DISTRICT II~~
~~P.O. Box 200, Hobbs, NM 88241-0200~~
~~DISTRICT III~~
~~1000 Elm Street, Hobbs, NM 88241~~

State of New Mexico
Energy, Minerals and Natural Resources Department

OIL CONSERVATION DIVISION

P.O. Box 2088
Santa Fe, New Mexico 87504-2088

Form C-117 A
Revised 4-1-91

PERMIT NO. H-23568

TANK CLEANING, SEDIMENT OIL REMOVAL, TRANSPORTATION OF MISCELLANEOUS HYDROCARBONS AND DISPOSAL PERMIT

Operator Rice Operating Address 122 W Taylor Hobbs NM 88240
Lease or Facility Name M-33 Location 33-20-37
U.L. - Sec. - Twp. - Rge

OPERATION TO BE PERFORMED:

☐ Tank Cleaning ☐ Sediment Oil Removal ☒ Transportation of Miscellaneous Hydrocarbons

Operator or Owner Representative authorizing work Daniel

Date Work to be Performed 4-5-1

TANK CLEANING DATA Tank Number

Volume

Tank Type

Volume Below Load Line

SEDIMENT OIL OR MISCELLANEOUS HYDROCARBON DATA

Sediment Oil Source ☐ Pit ☐ Celler ☐ Other

MISCELLANEOUS OIL

Tank Bottoms Product ☐ Pipeline Station ☐ Cords Terminal ☐ Refinery ☐ Other

Cooking Fats ☐ Gasoline Flats ☐ Gathering Lines ☐ Salt Water Disposal System ☐ Other

Pipeline Break Oil or Spill ☐

Other (Explain)

VOLUME AND DESTINATION:

Estimated Volume 140 Bbls.

Field test volume of good oil 138.89 Bbls.
(Not required prior to Bureau approval)

Destination (Name and Location of receiving plant or other facility) Jenex Operating 11100 S Santa Fe Highway #18
Hobbs NM 88240

DESTRUCTION OF SEDIMENT OIL BY:

☐ Burning ☐ Pit Disposal ☐ Use on Roads or Airfields ☐ Other

Location of Destruction

Justification of Destruction

CERTIFICATION: (APPLICATION MAY BE MADE BY EITHER OF THE FOLLOWING)

I hereby certify that the information above is true and complete to the best of my knowledge and belief.

Owner

Transporter Jenex Operating

By

Address P O Box 308 Hobbs NM 88241

Title

Signature [Signature]

Date

Title Plant Manager

Date 4-5-1

OIL CONSERVATION DIVISION

Approved By Marie Peterson

Title CLERK SPECIALIST

Date

APR 20 2001

DISTRIBUTION BY OGD



~~1. Attach 3 copies to appropriate District Office~~
DISTRICT I
P.O. Box 1540, Hobbs, NM 88241-1540
DISTRICT II
P.O. Box 200, Alamogordo, NM 88311-0200
DISTRICT III
1000 Rio Grande Rd., Aztec, NM 87410

State of New Mexico
Energy, Minerals and Natural Resources Department

OIL CONSERVATION DIVISION

P.O. Box 2088
Santa Fe, New Mexico 87504-2088

Form C-117 A
Revised 4-1-91

PERMIT NO. H-23567

TANK CLEANING, SEDIMENT OIL REMOVAL, TRANSPORTATION OF MISCELLANEOUS HYDROCARBONS AND DISPOSAL PERMIT

Operator or Owner Sundance Services Address P.O. Box 1737, Eunice NM 88231
Location Prabo Facility Location 29-21-38
U.L. • Sec. • Twp. • Rgn

OPERATION TO BE PERFORMED:

☐ Tank Cleaning ☐ Sediment Oil Removal ☒ Transportation of Miscellaneous Hydrocarbons

Operator or Owner Representative authorizing work Kelly
Date Work to be Performed 4-6-1

TANK CLEANING DATA Tank Number _____ Volume _____

Sediment Type _____ Volume Below Load Line _____
SEDIMENT OIL OR MISCELLANEOUS HYDROCARBON DATA

Sediment Oil Content ☐ Pig ☐ Collar ☐ Other

MISCELLANEOUS OIL
Tank Bottoms Product ☐ Pipeline Station ☐ Cords Terminal ☐ Refinery ☐ Other

Catching From ☐ Gasoline Plant ☐ Catching Lines ☐ Salt Water Disposal System ☐ Other

Pipeline Break Oil or Spill ☐

Other (Explain) _____

VOLUME AND DESTINATION: Estimated Volume 380 Bbls. Field test volume of good oil 188.56 Bbls.
(Other requires permit to transport approval)
Destination (Name and Location of receiving plant or other facility) Jenex Operating 11100 S. Sanito Highway #28
Hobbs NM 88240

DESTRUCTION OF SEDIMENT OIL BY: ☐ Burning ☐ Pig Disposal ☐ Use on Roads or Firewalls ☐ Other
(Explain) _____

Location of Destruction _____

Justification of Destruction _____

CERTIFICATION: (APPLICATION MAY BE MADE BY EITHER OF THE FOLLOWING)

I hereby certify that the information above is true and complete to the best of my knowledge and belief.

Operator _____ Transport Jenex Operating
By _____ Address P O Box 308 Hobbs NM 88241
Title _____ Signature [Signature]
Date _____ Title Plant Manager Date 4-5-1

OIL CONSERVATION DIVISION

Approved By N. Jane Peterson Title CLERK SPECIALIST Date APR 20 2001

DUPLICATION BY OGD

188,56

11574 -



~~State of New Mexico~~
~~DISTRICT I~~
~~P.O. Box 1543, Hobbs, NM 88241-1940~~
~~DISTRICT II~~
~~P.O. Box 22, Aztec, NM 87311-0022~~
~~DISTRICT III~~
~~1500 Rio Grande Rd., Aztec, NM 87410~~

State of New Mexico
Energy, Minerals and Natural Resources Department

OIL CONSERVATION DIVISION

P.O. Box 2088
Santa Fe, New Mexico 87504-2088

Form C-117 A
Revised 4-1-91

PERMIT NO. H-23566

TANK CLEANING, SEDIMENT OIL REMOVAL, TRANSPORTATION OF MISCELLANEOUS HYDROCARBONS AND DISPOSAL PERMIT

~~Operator or Owner~~ Rice Operating ~~Address~~ 122 W. Taylor Hobbs NM 88240
~~Location of Facility Name~~ K-33 ~~Location~~ 33-19-37
U.L. - Sec. - Twp. - Rge.

OPERATION TO BE PERFORMED:

☐ Tank Cleaning ☐ Sediment Oil Removal ☒ Transportation of Miscellaneous Hydrocarbons

Operator or Owner Representative authorizing work Daniel

Date Work to be Performed 4-4-1

TANK CLEANING DATA Tank Number _____

Volume _____

Tank Type _____

Volume Below Load Line _____

SEDIMENT OIL OR MISCELLANEOUS HYDROCARBON DATA

Sediment Oil Location ☐ Pit ☐ Celler ☐ Other

MISCELLANEOUS OIL

Tank Bottoms Product ☐ Pipeline Station ☐ Cargo Terminal ☐ Refinery ☐ Other

Catchings From: ☐ Gasoline Pans ☐ Gathering Lines ☐ Salt Water Disposal Systems ☐ Other

Pipeline Bunk Oil or Spill ☐

Other (Specify) _____

VOLUME AND DESTINATION:

Estimated Volume 130 Bbls.

Field test volume of good oil 126.52 Bbls.
(Must represent pure to stream product)

Destination (Name and Location of receiving plant or other facility) Jenex Operating 11100 S. Eunice Highway #18 Hobbs NM 88240

DESTRUCTION OF SEDIMENT OIL BY:

☐ Burning ☐ Pit Disposal ☐ Use on Roads or Firewalls ☐ Other

Location of Destruction _____

Justification of Destruction _____

CERTIFICATION: (APPLICATION MAY BE MADE BY EITHER OF THE FOLLOWING)

I hereby certify that the information above is true and complete to the best of my knowledge and belief.

Owner _____

Transporter Jenex Operating

By _____

Address P O Box 308 Hobbs NM 88241

Title _____

Signature [Signature]

Date _____

Title Plant Manager

Date 4-4-1

OIL CONSERVATION DIVISION


Approved By N. Mil Peterson

Title CLERK SPECIALIST

Date _____

APR 20 2001

DISSEMINATION BY OGD



3 copies to appropriate District Office
DISTRICT I
P.O. Box 1564, Hobbs, NM 88241-1564
DISTRICT II
P.O. Box 923, Alamogordo, NM 88311-0923
DISTRICT III
1000 Rio Grande Rd., Alamogordo, NM 87410

State of New Mexico
Energy, Minerals and Natural Resources Department

Form C-117 A
Revised 4-1-91

OIL CONSERVATION DIVISION

P.O. Box 2088
Santa Fe, New Mexico 87504-2088

PERMIT NO. H-23564

TANK CLEANING, SEDIMENT OIL REMOVAL, TRANSPORTATION OF MISCELLANEOUS HYDROCARBONS AND DISPOSAL PERMIT

Applicant or Owner Sundance Services Address P.O. Box 1737 Eunice NM 88231
Location of Facility Name Prabo Facility Location 29-21-38
U.L. • Sec. • Twp. • Rgn

OPERATION TO BE PERFORMED:

☐ Tank Cleaning ☐ Sediment Oil Removal ☒ Transportation of Miscellaneous Hydrocarbons

Operator or Owner Representative authorizing work Kelly

Date Work to be Performed 4-4-1

TANK CLEANING DATA Tank Number _____

Volume _____

Tank Type _____

Volume Below Load Line _____

SEDIMENT OIL OR MISCELLANEOUS HYDROCARBON DATA

Sediment Oil from: ☐ Ps ☐ Celler ☐ Other

MISCELLANEOUS OIL

Tank Endorsement Permit: ☐ Pipeline Station ☐ Cargo Terminal ☐ Refinery ☐ Other

Catchings from: ☐ Gasoline Plant ☐ Gathering Lines ☐ Salt Water Disposal System ☐ Other

Pipeline Break Oil or Spill ☐

Other (Explain) _____

VOLUME AND DESTINATION:

Estimated Volume 560 Bbls.

Field test volume of good oil 540.52 Bbls.
(Must be signed by a Bureau approved person)

Destination (Name and Location of receiving plant or other facility) Jenex Operating 11100 S Eunice Highway #18 Hobbs NM 88240

DESTRUCTION OF SEDIMENT OIL BY:

(Explain) ☐ Burning ☐ Ps Disposal ☐ Use on Roads or Surfaces ☐ Other

Location of Destruction _____

Justification of Destruction _____

CERTIFICATION: (APPLICATION MAY BE MADE BY EITHER OF THE FOLLOWING)

I hereby certify that the information above is true and complete to the best of my knowledge and belief.

Owner _____

Transporter Jenex Operating

By _____

Address P O Box 308 Hobbs NM 88241

Title _____

Signature [Signature]

Date _____

Title Plant Manager

Date 4-4-1

OIL CONSERVATION DIVISION

Approved by Maria Petersen


Title CLERK SPECIALIST

Date _____

APR 20 2001

DISSEMINATION BY OGD

11636 - 181.58
11513 - 182.99
11514 - 175.95



DISTRICT I
P.O. Box 1600, Hobbs, NM 88241-1960
DISTRICT II
P.O. Box 200, Aztec, NM 88211-0719
DISTRICT III
1000 East Highway 84, Aztec, NM 87410

State of New Mexico
Energy, Minerals and Natural Resources Department

OIL CONSERVATION DIVISION

P.O. Box 2088
Santa Fe, New Mexico 87504-2088

Form C-117 A
Revised 4-1-91

PERMIT NO. H-23563

TANK CLEANING, SEDIMENT OIL REMOVAL, TRANSPORTATION OF MISCELLANEOUS HYDROCARBONS AND DISPOSAL PERMIT

Operator or Owner Rice Operating Address 122 W Taylor Hobbs NM 88240
Name of Facility M-33 Location 33-20-37
U.L. - Sec. - Twp. - Rge.

OPERATION TO BE PERFORMED:

☐ Tank Cleaning ☐ Sediment Oil Removal ☒ Transportation of Miscellaneous Hydrocarbons

Operator or Owner Representative authorizing work Daniel

Date Work to be Performed 4-3-1

TANK CLEANING DATA Tank Number _____

Volume _____

Tank Type _____

Volume Below Load Line _____

SEDIMENT OIL OR MISCELLANEOUS HYDROCARBON DATA

Sediment Oil Source ☐ Pit ☐ Celler ☐ Other

MISCELLANEOUS OIL

Tank Residue From ☐ Pipeline Station ☐ Crude Terminal ☐ Refinery ☐ Other

Catchings From ☐ Gasoline Plant ☐ Gathering Lines ☐ Salt Water Disposal System ☐ Other

Pipeline Break Oil or Spill ☐

Other (Explain) _____

VOLUME AND DESTINATION:

Estimated Volume 90 Bbls.

Field test volume of good oil 46.62 Bbls.
(This requires part to be removed)

Destination (Name and Location of receiving plant or other facility) Jenex Operating 13300 S Junior Highway #18 Hobbs NM 88240

DESTRUCTION OF SEDIMENT OIL BY:

☐ Burning ☐ Pit Disposal ☐ Use on Roads or for Wells ☐ Other

Location of Destruction _____

Justification of Destruction _____

CERTIFICATION: (APPLICATION MAY BE MADE BY EITHER OF THE FOLLOWING)

I hereby certify that the information above is true and complete to the best of my knowledge and belief.

Owner _____

Transporter Jenex Operating

By _____

Address P O Box 308 Hobbs NM 88241

Title _____

Signature [Signature]

Date _____

Title Plant Manager

Date 4-3-1

OIL CONSERVATION DIVISION

Approved By N. M. Peterson

Title CLERK SPECIALIST

Date _____

APR 09 2001

DISTRIBUTION BY OGD



Form C-117 A

DISTRICT I
P.O. Box 1940, Hobbs, NM 88241-1940

DISTRICT II
P.O. Box 2088, Santa Fe, NM 87504-2088

DISTRICT III
1009 Rio Grande Rd., Santa Fe, NM 87504

State of New Mexico
Energy, Minerals and Natural Resources Department

OIL CONSERVATION DIVISION

P.O. Box 2088
Santa Fe, New Mexico 87504-2088

Form C-117 A
Revised 4-1-91

PERMIT NO. H-23562

TANK CLEANING, SEDIMENT OIL REMOVAL, TRANSPORTATION OF MISCELLANEOUS HYDROCARBONS AND DISPOSAL PERMIT

Operator or Owner Rice Operating Address 122 W Taylor Hobbs NM 88240
Location M-5 Location 5-20-37
U.L. - Sec. - Twp. - Rgn.

OPERATION TO BE PERFORMED:

☐ Tank Cleaning ☐ Sediment Oil Removal ☒ Transportation of Miscellaneous Hydrocarbons

Operator or Owner Representative authorizing work Daniel

Date Work to be Performed 4-3-1

TANK CLEANING DATA

Tank Number

Volume

Tank Type

Volume Below Load Line

SEDIMENT OIL OR MISCELLANEOUS HYDROCARBON DATA

Sediment Oil Source ☐ Pit ☐ Collar ☐ Other

MISCELLANEOUS OIL

Tank or Source Point ☐ Pipeline Station ☐ Coda Terminal ☐ Refinery ☐ Other

Catchings From ☐ Gasoline Plant ☐ Gathering Lines ☐ Salt Water Disposal System ☐ Other

Pipeline Break Oil or Spill ☐

Other (Explain)

VOLUME AND DESTINATION:

Estimated Volume 170 Bbls.

Field test volume of good oil 78.70 Bbls.
(This requires permit to destination approval)

Destination (Name and Location of treating plant or other facility) Jenex Operating 11100 S. Eunice Highway #18
Hobbs NM 88240

DESTRUCTION OF SEDIMENT OIL BY:

☐ Burning ☐ Pit Disposal ☐ Use on Roads or firewalls ☐ Other

(Explain)

Location of Destruction

Justification of Destruction

CERTIFICATION: (APPLICATION MAY BE MADE BY EITHER OF THE FOLLOWING)

I hereby certify that the information above is true and complete to the best of my knowledge and belief.

Owner

Transporter Jenex Operating

By

Address P O Box 308 Hobbs NM 88241

Title

Signature [Signature]

Date

Title Plant Manager

Date 4-3-1

OIL CONSERVATION DIVISION

Approved By Norie Peterson

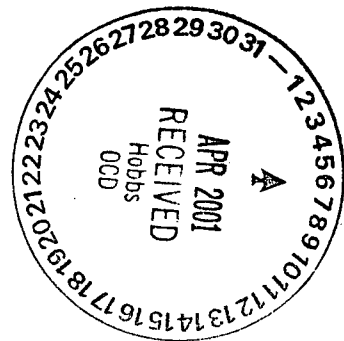
Title CLERK SPECIALIST

Date

APR 09 2001

DISTRIBUTION BY OGD

State Fe



State of New Mexico
DISTRICT I
P.O. Box 1940, Hobbs, NM 88241-1940
DISTRICT II
P.O. Box 2088, Santa Fe, NM 87504-2088
DISTRICT III
P.O. Box 2088, Santa Fe, NM 87504-2088

State of New Mexico
Energy, Minerals and Natural Resources Department

Form C-117 A
Revised 4-1-91

OIL CONSERVATION DIVISION
P.O. Box 2088
Santa Fe, New Mexico 87504-2088

PERMIT NO. H-23561

TANK CLEANING, SEDIMENT OIL REMOVAL, TRANSPORTATION OF MISCELLANEOUS HYDROCARBONS AND DISPOSAL PERMIT

Operator or Owner Rice Operating Address 122 W Taylor
Name of Facility M-9 Location 9-20-37
U.L. • Sec. • Twp. • Rgn.

OPERATION TO BE PERFORMED:

- ☐ Tank Cleaning ☐ Sediment Oil Removal ☒ Transportation of Miscellaneous Hydrocarbons

Operator or Owner Representative authorizing work Daniel
Date Work to be Performed 4-3-1

TANK CLEANING DATA Tank Number _____ Volume _____
Sediment Oil or Miscellaneous Hydrocarbon Data Tank Type _____ Volume Below Load Line _____

MISCELLANEOUS OIL
Tank Contents ☐ Petroleum ☐ Pipeline Station ☐ Cords Terminal ☐ Refinery ☐ Other
Containing ☐ Gasoline ☐ Fuel ☐ Gas ☐ Other
Pipeline Break Oil or Spill ☐
Other (Explain) _____

VOLUME AND DESTINATION: Estimated Volume 100 Bbls. Field test volume of good oil 76.06 Bbls.
(Not required prior to District approval)
Destination (Name and Location of receiving plant or other facility) Jenex Operating 11100 S. Eunice Highway #18
Hobbs NM 88240

DESTRUCTION OF SEDIMENT OIL BY: ☐ Burning ☐ Pits Disposal ☐ Use on Roads or Firewalls ☐ Other
(Explain) _____
Location of Destruction _____
Justification of Destruction _____

CERTIFICATION: (APPLICATION MAY BE MADE BY EITHER OF THE FOLLOWING)

I hereby certify that the information above is true and complete to the best of my knowledge and belief.

Operator Jenex Operating
By _____ Address P O Box 308 Hobbs NM 88241
Title _____ Signature [Signature]
Date _____ Title Plant Manager Date 4-3-1

OIL CONSERVATION DIVISION

Approved By Nancy Peterson Title CLERK SPECIALIST Date _____

APR 09 2001

DISTRIBUTION BY OGD



DISTRICT I
P.O. Box 1940, Hobbs, NM 88241-1940
DISTRICT II
P.O. Box 208, Aztec, NM 87311-0208
DISTRICT III
1000 Rio Grande Rd., Aztec, NM 87410

State of New Mexico
Energy, Minerals and Natural Resources Department

OIL CONSERVATION DIVISION

P.O. Box 2088
Santa Fe, New Mexico 87504-2088

Form C-117 A
Revised 4-1-91

PERMIT NO. H-23560

TANK CLEANING, SEDIMENT OIL REMOVAL, TRANSPORTATION OF MISCELLANEOUS HYDROCARBONS AND DISPOSAL PERMIT

Operator or Owner Rice Operating Address 122 W Taylor Hobbs NM 88240
Lease or Facility Name H-33 Location 33-19-37
U.L. - Sec. - Twp. - Rgn.

OPERATION TO BE PERFORMED:

☐ Tank Cleaning ☐ Sediment Oil Removal ☒ Transportation of Miscellaneous Hydrocarbons

Operator or Owner Representative authorizing work 4-3-1 Daniel

Date Work to be Performed 4-3-1

TANK CLEANING DATA Tank Number _____ Volume _____

Sediment Oil or Miscellaneous Hydrocarbon DATA Tank Type _____ Volume Below Load Line _____

Sediment Oil Source ☐ Pit ☐ Celler ☐ Other

MISCELLANEOUS OIL

Tank Contents From ☐ Pipeline Station ☐ Cargo Terminal ☐ Refinery ☐ Other

Catchings From ☐ Gasoline Plant ☐ Gathering Lines ☐ Salt Water Disposal System ☐ Other

Pipeline Break Oil or Spill ☐

Other (Explain) _____

VOLUME AND DESTINATION:

Estimated Volume 150 Bbls. Field test volumes of good oil 95.94 Bbls.
(Not required prior to Bureau approval)

Destination (Name and Location of receiving plant or other facility) Jenex Operating 11100 S. Eunice Highway #18 Hobbs NM 88240

DESTRUCTION OF SEDIMENT OIL BY:

☐ Burning ☐ Pit Disposal ☐ Use on Roads or Firewalls ☐ Other

(Explain) _____

Location of Destruction _____

Justification of Destruction _____

CERTIFICATION: (APPLICATION MAY BE MADE BY EITHER OF THE FOLLOWING)

I hereby certify that the information above is true and complete to the best of my knowledge and belief.

Owner _____

Transporter Jenex Operating

By _____

Address P O Box 308 Hobbs NM 88241

Title _____

Signature [Signature]

Date _____

Title Plant Manager Date 4-3-1

OIL CONSERVATION DIVISION

Approved By Mavis Peterson Title CLERK SPECIALIST Date APR 09 2002

DISTRIBUTION BY OGD

95,94



DISTRICT I
P.O. Box 1560, Hobbs, NM 88241-1560
DISTRICT II
P.O. Box 200, Aztec, NM 87311-0200
DISTRICT III
1000 Rio Grande Rd., Aztec, NM 87410

State of New Mexico
Energy, Minerals and Natural Resources Department

OIL CONSERVATION DIVISION

P.O. Box 2088
Santa Fe, New Mexico 87504-2088

Form C-117 A
Revised 4-1-91

PERMIT NO. H-235 58

TANK CLEANING, SEDIMENT OIL REMOVAL, TRANSPORTATION OF MISCELLANEOUS HYDROCARBONS AND DISPOSAL PERMIT

Operator or Owner Gandy Corp Address Box 827 Tatum NM 88267
Name of Facility Gandy Plant Location 11-10-35
U.L. • Sec. • Twp. • Rgn

OPERATION TO BE PERFORMED:

☐ Tank Cleaning ☐ Sediment Oil Removal ☒ Transportation of Miscellaneous Hydrocarbons

Operator or Owner Representative authorizing work Lewis

Date by which work performed 4-3 through 5-1

TANK CLEANING DATA Tank Number _____

Volume _____

Tank Type _____

Volume Below Load Line _____

SEDIMENT OIL OR MISCELLANEOUS HYDROCARBON DATA

Sediment Oil from ☐ Pig ☐ Coffer ☐ Other

MISCELLANEOUS OIL

Tank Residue from ☐ Pipeline Station ☐ Cante Terminal ☐ Refinery ☐ Other

Catchings from ☐ Gasoline Plant ☐ Gathering Lines ☐ Salt Water Disposal System ☐ Other

Pipeline Break Oil or Spill ☐

Other (Explain) _____

VOLUME AND DESTINATION:

Estimated Volume 760 Bbls.

Field test volume of good oil 745.84 Bbls.
(Must represent pure to Government approval)

Destination (Name and Location of receiving plant or other facility) Jenex Operating 11100 S. Santa Highway #18
Hobbs NM 88240

DESTRUCTION OF SEDIMENT OIL BY:

☐ Burning ☐ Pig Disposal ☐ Use on Roads or Firewalls ☐ Other

(Explain) _____

Location of Destruction _____

Justification of Destruction _____

CERTIFICATION: (APPLICATION MAY BE MADE BY EITHER OF THE FOLLOWING)

I hereby certify that the information above is true and complete to the best of my knowledge and belief.

Owner _____

Transporter Jenex Operating

By _____

Address P O Box 308 Hobbs NM 88241

Title _____

Signature [Signature]

Date _____

Title Plant Manager

Date 4-2-1

OIL CONSERVATION DIVISION

Approved By Nina Peterson


Title CLERK SPECIALIST

Date _____

APR 20 2001

DISSEMINATION BY OGD

11566 - 192.64
11573 - 191.07
11638 - 179.37
11639 - 182.76



DISTRICT I
P.O. Box 1662, Hobbs, NM 88241-1960
DISTRICT II
P.O. Box 22, Artesia, NM 88211-0719
DISTRICT III
1009 E. 2nd Street, Rm. 24, Artesia, NM 87410

State of New Mexico
Energy, Minerals and Natural Resources Department
OIL CONSERVATION DIVISION
P.O. Box 2088
Santa Fe, New Mexico 87504-2088

Form C-117 A
Revised 4-1-91

PERMIT NO. H-23557

TANK CLEANING, SEDIMENT OIL REMOVAL, TRANSPORTATION OF MISCELLANEOUS HYDROCARBONS AND DISPOSAL PERMIT

Operator or Owner Rice Operating Address 122 W Taylor Hobbs NM 88240
Location M-33 Location 33-20-37
U.L. • S.E. • Twp. • Rgn.

OPERATION TO BE PERFORMED:

- ☒ Tank Cleaning ☐ Sediment Oil Removal ☒ Transportation of Miscellaneous Hydrocarbons

Operator or Owner Representative authorizing work Daniel
Date Work to be Performed 4-2-1

TANK CLEANING DATA Tank Number _____ Volume _____
Tank Type _____ Volume Below Load Line _____

SEDIMENT OIL OR MISCELLANEOUS HYDROCARBON DATA

Sediment Oil (Type) ☐ Ps ☐ Cellar ☐ Other

MISCELLANEOUS OIL
Tank Endpoints From ☐ Pipeline Station ☐ Casing Terminal ☐ Refinery ☐ Other

Casing From ☐ Gasoline Plant ☐ Gathering Lines ☐ Salt Water Disposal System ☐ Other

Pipeline Break Oil or Spill ☐

Other (Explain) _____

VOLUME AND DESTINATION: Estimated Volume 330 Bbls. Field test volume of good oil 292.11 Bbls.
(This requires permit to transport approval)

Destination (Name and Location of receiving plant or other facility) Jenex Operating 11100 S. Border Highway #18
Hobbs NM 88240

DESTRUCTION OF SEDIMENT OIL BY: ☐ Burning ☐ Ps Disposal ☐ Use on Roads or Surfaces ☐ Other

(Explain) _____

Location of Destruction _____
Justification of Destruction _____

CERTIFICATION: (APPLICATION MAY BE MADE BY EITHER OF THE FOLLOWING)

I hereby certify that the information above is true and complete to the best of my knowledge and belief.

Owner _____ Transporter Jenex Operating
By _____ Address P O Box 308 Hobbs NM 88241
Title _____ Signature [Signature]
Date _____ Title Plant Manager Date 4-2-1

OIL CONSERVATION DIVISION

Approved By Maria Peterson Title CLERK SPECIALIST Date APR 09 2001

DISTRIBUTION BY OGD

11565 — 108.94
11625 — 183.15



DISTRICT I
P.O. Box 1540, Hobbs, NM 88241-1540
DISTRICT II
P.O. Box 22, Aztec, NM 88211-0022
DISTRICT III
1000 Rio Grande Rd, Aztec, NM 87410

State of New Mexico
Energy, Minerals and Natural Resources Department
OIL CONSERVATION DIVISION
P.O. Box 2088
Santa Fe, New Mexico 87504-2088

Form C-117 A
Revised 4-1-91

PERMIT NO. H-23556

TANK CLEANING, SEDIMENT OIL REMOVAL, TRANSPORTATION OF MISCELLANEOUS HYDROCARBONS AND DISPOSAL PERMIT

Operator or Owner Rice Operations Address 122 W. Taylor Hobbs NM 88240
Name of Facility K-33 Location 33-19-37
U.L. • Sec. • Twp. • Rgn.

OPERATION TO BE PERFORMED:

☐ Tank Cleaning ☐ Sediment Oil Removal ☒ Transportation of Miscellaneous Hydrocarbons

Operator or Owner Representative authorizing work ITon

Date Work to be performed 4-2-1

TANK CLEANING DATA Tank Number _____

Volume _____

Tank Type _____

Volume Below Load Line _____

SEDIMENT OIL OR MISCELLANEOUS HYDROCARBON DATA

Sediment Oil Source ☐ Pit ☐ Celler ☐ Other

MISCELLANEOUS OIL

Tank Residue From ☐ Pipeline Station ☐ Cante Terminal ☐ Refinery ☐ Other

Cuttings From ☐ Gasoline Plant ☐ Gathering Lines ☐ Salt Water Disposal System ☐ Other

Pipeline Break Oil or Spill ☐

Other (Explain) _____

VOLUME AND DESTINATION:

Estimated Volume 350 Bbls.

Field test volume of good oil 399.62 Bbls.
(Must be reported prior to Division approval)

Destination (Name and Location of receiving plant or other facility) Jenex Operating 13100 S. Sunrise Highway #18 Hobbs NM 88240

DESTRUCTION OF SEDIMENT OIL BY:

☐ Burning ☐ Pit Disposal ☐ Use on Roads or firewalls ☐ Other

(Explain) _____

Location of Destruction _____

Justification of Destruction _____

CERTIFICATION: (APPLICATION MAY BE MADE BY EITHER OF THE FOLLOWING)

I hereby certify that the information above is true and complete to the best of my knowledge and belief.

Owner _____

Transporter Jenex Operating

By _____

Address P O Box 308 Hobbs NM 88241

Title _____

Signature [Signature]

Date _____

Title Plant Manager

Date 4-2-1

OIL CONSERVATION DIVISION

Approved By Maria Peterson

Title CLERK SPECIALIST

Date _____

APR 09 2001

(DISTRIBUTION BY OGD)

161.50
138.12



3 copies to appropriate District Office
DISTRICT I
P.O. Box 1560, Hobbs, NM 88241-1560
DISTRICT II
P.O. Box 200, Aztec, NM 88211-0200
DISTRICT III
1000 San Antonio Rd., Aztec, NM 87410

State of New Mexico
Energy, Minerals and Natural Resources Department

OIL CONSERVATION DIVISION

P.O. Box 2088
Santa Fe, New Mexico 87504-2088

Form C-117 A
Revised 4-1-91

PERMIT NO. H-23555

TANK CLEANING, SEDIMENT OIL REMOVAL, TRANSPORTATION OF MISCELLANEOUS HYDROCARBONS AND DISPOSAL PERMIT

Operator or Owner Rice Operating Address 122 W Taylor
Lease or Facility Name N-18 Location 18-22-37
U.L. - Sec. - Twp. - Rgn

OPERATION TO BE PERFORMED:

☐ Tank Cleaning ☐ Sediment Oil Removal ☒ Transportation of Miscellaneous Hydrocarbons

Operator or Owner Representative authorizing work 4-2-1 Jon
Date Work to be Performed 4-2-1

TANK CLEANING DATA Tank Number _____ Volume _____

Tank Type _____ Volume Below Load Line _____
SEDIMENT OIL OR MISCELLANEOUS HYDROCARBON DATA

Sediment Oil from ☐ Pit ☐ Celler ☐ Other

MISCELLANEOUS OIL

Tank Bottoms Product ☐ Pipeline Section ☐ Cords Terminal ☐ Refinery ☐ Other

Catchings from ☐ Gasoline Plant ☐ Gathering Lines ☐ Salt Water Disposal System ☐ Other

Pipeline Break Oil or Spill ☐

Other (Explain) _____

VOLUME AND DESTINATION:

Estimated Volume 120 Bbls. Field test volume of good oil 78.00 Bbls.
(Must represent part to be removed)

Destination (Name and Location of landing place or other facility) Jenex Operating 33300 S. Sunrise Highway #18
Hobbs NM 88240

DESTRUCTION OF SEDIMENT OIL BY:

☐ Burning ☐ Pit Disposal ☐ Use on Roads or for walls ☐ Other
(Explain) _____

Location of Destruction _____

Justification of Destruction _____

CERTIFICATION: (APPLICATION MAY BE MADE BY EITHER OF THE FOLLOWING)

I hereby certify that the information above is true and complete to the best of my knowledge and belief.

Owner _____
By _____
Title _____
Date _____

Transporter Jenex Operating
Address P O Box 308 Hobbs NM 88241
Signature [Signature]
Title Plant Manager Date 4-2-1

OIL CONSERVATION DIVISION

Approved By Marie Peterson Title CLERK SPECIALIST Date APR 09 2001

ORIGINATOR BY OGD



DISTRICT I
P.O. Box 1540, Hobbs, NM 88241-1540
DISTRICT II
P.O. Box 202, Alamogordo, NM 88311-0202
DISTRICT III
1000 E. 1st Street, El Paso, NM 79901

State of New Mexico
Energy, Minerals and Natural Resources Department

OIL CONSERVATION DIVISION

P.O. Box 2088
Santa Fe, New Mexico 87504-2088

Form C-117 A
Revised 4-1-91

PERMIT NO. H-23552

TANK CLEANING, SEDIMENT OIL REMOVAL, TRANSPORTATION OF MISCELLANEOUS HYDROCARBONS AND DISPOSAL PERMIT

Operator or Owner Alliance Corp. Address Box 1378, Hobbs NM 88241
Lease or Facility Name A. J. State #1 Location 33-18-36
U.L. • Sec. • Twp. • Rge.

OPERATION TO BE PERFORMED:

☐ Tank Cleaning ☐ Sediment Oil Removal ☒ Transportation of Miscellaneous Hydrocarbons

Operator or Owner Representative authorizing work Hugo

Date Work to be Performed 3-30-1

TANK CLEANING DATA Tank Number _____

Volume _____

Tank Type _____

Volume Below Load Line _____

SEDIMENT OIL OR MISCELLANEOUS HYDROCARBON DATA

Sediment Oil Source ☐ Pit ☐ Celler ☐ Other

MISCELLANEOUS OIL

Tank Residue From ☐ Pipeline Station ☐ Crude Terminal ☐ Refinery ☐ Other

Catchings From ☐ Gasoline Plant ☐ Gathering Lines ☐ Salt Water Disposal System ☐ Other

Pipeline Bunk Oil or Spill ☐

Other (Explain) _____

VOLUME AND DESTINATION:

Estimated Volume 100 Bbls.

Field test volume of good oil 122.83 Bbls.
(Must represent permit to determine approval)

Destination (Name and Location of receiving plant or other facility) Jenex Operating 11100 S. San Jose Highway #18 Hobbs NM 88240

DESTRUCTION OF SEDIMENT OIL BY:

☐ Burning ☐ Pit Disposal ☐ Use on Roads or Surfaces ☐ Other

(Explain) _____

Location of Destruction _____

Justification of Destruction _____

CERTIFICATION: (APPLICATION MAY BE MADE BY EITHER OF THE FOLLOWING)

I hereby certify that the information above is true and complete to the best of my knowledge and belief.

Owner _____

Transporter Jenex Operating

By _____

Address P O Box 308 Hobbs NM 88241

Title _____

Signature [Signature]

Date _____

Title Plant Manager

Date 3-30-1

OIL CONSERVATION DIVISION

Approved By Maria Peterson

Title CLERK SPECIALIST

Date _____

APR 09 2001

DISTRIBUTION BY OGD



DISTRICT I
P.O. Box 1960, Hobbs, NM 88241-1960
DISTRICT II
P.O. Box 200, Alamogordo, NM 88311-0200
DISTRICT III
1000 Elm Street S.E., Albuquerque, NM 87102

State of New Mexico
Energy, Minerals and Natural Resources Department

OIL CONSERVATION DIVISION

P.O. Box 2088
Santa Fe, New Mexico 87504-2088

Form C-117 A
Revised 4-1-91

PERMIT NO. H-23551

TANK CLEANING, SEDIMENT OIL REMOVAL, TRANSPORTATION OF MISCELLANEOUS HYDROCARBONS AND DISPOSAL PERMIT

Operator Rice Operating Address 122 W Taylor Hobbs NM 88240
Lease or Facility Name K-33 Location 33-19-37
U.L. • Sec. • Twp. • Rge.

OPERATION TO BE PERFORMED:

☐ Tank Cleaning ☐ Sediment Oil Removal ☒ Transportation of Miscellaneous Hydrocarbons

Operator or Owner Representative authorizing work Daniel

Date Work to be Performed 3-30-1

TANK CLEANING DATA Tank Number _____

Volume _____

Tank Type _____

Volume Below Load Line _____

SEDIMENT OIL OR MISCELLANEOUS HYDROCARBON DATA

Sediment Oil from ☐ Pit ☐ Celler ☐ Other

MISCELLANEOUS OIL

Tank Removal From ☐ Pipeline Station ☐ Cargo Terminal ☐ Refinery ☐ Other

Containing From ☐ Gasoline Pans ☐ Gathering Lines ☐ Salt Water Disposal System ☐ Other

Pipeline Break Oil or Spill ☐

Other (Explain) _____

VOLUME AND DESTINATION:

Estimated Volume 190 Bbls.

Field test volume of good oil 321.64 Bbls.
(This requires pour to bottom approval)

Destination (Name and Location of receiving plant or other facility) Jenex Operating 11100 S. Santer Highway #18 Hobbs NM 88240

DESTRUCTION OF SEDIMENT OIL BY:

☐ Burning ☐ Pit Disposal ☐ Use on Roads or Firewalls ☐ Other

(Explain) _____

Location of Destruction _____

Justification of Destruction _____

CERTIFICATION: (APPLICATION MAY BE MADE BY EITHER OF THE FOLLOWING)

I hereby certify that the information above is true and complete to the best of my knowledge and belief.

Owner _____

Transporter Jenex Operating

By _____

Address P O Box 308 Hobbs NM 88241

Title _____

Signature [Signature]

Date _____

Title Plant Manager

Date 3-30-1

OIL CONSERVATION DIVISION

Approved By Mavis Peterson

Title CLERK SPECIALIST

Date APR 09 2001

DISSEMINATION BY OGD

171.24
150.40



DISTRICT I
P.O. Box 1542, Hobbs, NM 88241-1542

DISTRICT II
P.O. Box 202, Aztec, NM 87311-0202

DISTRICT III
1000 Rio Arriba Rd., Aztec, NM 87410

State of New Mexico
Energy, Minerals and Natural Resources Department

OIL CONSERVATION DIVISION

P.O. Box 2088
Santa Fe, New Mexico 87504-2088

Form C-117 A
Revised 4-1-91

PERMIT NO. H-23550

TANK CLEANING, SEDIMENT OIL REMOVAL, TRANSPORTATION OF MISCELLANEOUS HYDROCARBONS AND DISPOSAL PERMIT

Operator or Owner Rice Operating Address 122 W Taylor Hobbs NM 88240
Lease or Facility Name F-29 Location 29-18-38
U.L. • Sec. • Twp. • Rgn.

OPERATION TO BE PERFORMED:

☐ Tank Cleaning ☐ Sediment Oil Removal ☒ Transportation of Miscellaneous Hydrocarbons

Operator or Owner Representative authorizing work Daniel

Date Work to be Performed 3-30-1

TANK CLEANING DATA Tank Number _____

Volume _____

Tank Type _____

Volume Below Load Line _____

SEDIMENT OIL OR MISCELLANEOUS HYDROCARBON DATA

Sediment Oil Content ☐ Pig ☐ Collar ☐ Other

MISCELLANEOUS OIL

Tank Substance From ☐ Pipeline Station ☐ Combs Terminal ☐ Refinery ☐ Other

Catchings From ☐ Gasoline Plant ☐ Gathering Lines ☐ Salt Water Disposal System ☐ Other

Pipeline Break Oil or Spill ☐

Other (Specify) _____

VOLUME AND DESTINATION:

Estimated Volume 70 Bbls.

Field test volume of good oil 56.44 Bbls.
(This required part is Division approved)

Destination (Name and Location of receiving plant or other facility) Jenex Operating 13200 S. E. 1st Highway #18
Hobbs NM 88240

DESTRUCTION OF SEDIMENT OIL BY:

☐ Burning ☐ Pig Disposal ☐ Use on Roads or firewalls ☐ Other

(Specify) _____

Location of Destruction _____

Justification of Destruction _____

CERTIFICATION: (APPLICATION MAY BE MADE BY EITHER OF THE FOLLOWING)

I hereby certify that the information above is true and complete to the best of my knowledge and belief.

Operator _____

Transporter Jenex Operating

By _____

Address P O Box 308 Hobbs NM 88241

Title _____

Signature [Signature]

Date _____

Title Plant Manager

Date 3-30-1


OIL CONSERVATION DIVISION

Approved By Nancy Peterson

Title CLERK SPECIALIST

Date APR 09 2001

DUPLICATION BY OGD



DISTRICT I
P.O. Box 1640, Hobbs, NM 88241-1960
DISTRICT II
P.O. Box 22, Aztec, NM 87311-0719
DISTRICT III
16009 Rio Hondo Rd, Aztec, NM 87410

State of New Mexico
Energy, Minerals and Natural Resources Department
OIL CONSERVATION DIVISION
P.O. Box 2088
Santa Fe, New Mexico 87504-2088

Form C-117 A
Revised 4-1-91

PERMIT NO. H-23 546

TANK CLEANING, SEDIMENT OIL REMOVAL, TRANSPORTATION OF MISCELLANEOUS HYDROCARBONS AND DISPOSAL PERMIT

Operator or Owner Rice Operating Address 122 W Taylor Hobbs NM 88240
Name of Facility C-2 Location 2-22-37
U.L. - Sec. - Top - Rgn

OPERATION TO BE PERFORMED:

☐ Tank Cleaning ☐ Sediment Oil Removal ☒ Transportation of Miscellaneous Hydrocarbons

Operator or Owner Representative performing work Jon

Date Work to be Performed 3-30-1

TANK CLEANING DATA Tank Number _____

Volume _____

Tank Type _____

Volume Below Load Line _____

SEDIMENT OIL OR MISCELLANEOUS HYDROCARBON DATA

Sediment Oil Removal ☐ Pig ☐ Coffer ☐ Other

MISCELLANEOUS OIL

Tank Bottoms Paved ☐ Pipeline Station ☐ Cards Terminal ☐ Refinery ☐ Other

Catchings From: ☐ Gasoline Plant ☐ Gathering Lines ☐ Salt Water Disposal System ☐ Other

Pipeline Break Oil or Spill ☐

Other (Explain) _____

VOLUME AND DESTINATION:

Estimated Volume 130 Bbls.

Field test volume of good oil 84.99 Bbls.
(This requires prior to Bureau approval)

Destination (Name and Location of receiving plant or other facility) Jenex Operating 11100 S Sanito Highway #18 Hobbs NM 88240

DESTRUCTION OF SEDIMENT OIL BY:

☐ Burning ☐ Pig Disposal ☐ Use on Roads or Firewalls ☐ Other

(Explain) _____

Location of Destruction _____

Justification of Destruction _____

CERTIFICATION: (APPLICATION MAY BE MADE BY EITHER OF THE FOLLOWING)

I hereby certify that the information above is true and complete to the best of my knowledge and belief.

Owner _____

Transporter Jenex Operating

By _____

Address P O Box 308 Hobbs NM 88241

Title _____

Signature [Signature]

Date _____

Title Plant Manager

Date 3-30-1

OIL CONSERVATION DIVISION

Approved By Mavis Peterson


Title CLERK SPECIALIST

Date _____

APR 09 2001

DESTRUCTION BY OGD

100



State of New Mexico
DISTRICT I
P.O. Box 1940, Hobbs, NM 88241-1940
DISTRICT II
P.O. Box 22, Aztec, NM 88211-0022
DISTRICT III
1000 Rio Grande Rd, Aztec, NM 87410

State of New Mexico
Energy, Minerals and Natural Resources Department

OIL CONSERVATION DIVISION

P.O. Box 2088
Santa Fe, New Mexico 87504-2088

Form C-117 A
Revised 4-1-91

PERMIT NO. H-23545

TANK CLEANING, SEDIMENT OIL REMOVAL, TRANSPORTATION OF MISCELLANEOUS HYDROCARBONS AND DISPOSAL PERMIT

Operator or Owner Gandy Corp Address Box 827 Tatum NM 88267
Name of Facility Gandy plant Location 11-10-35
U.L. • Sec. • Top • Rgn

OPERATION TO BE PERFORMED:

☐ Tank Cleaning ☐ Sediment Oil Removal ☒ Transportation of Miscellaneous Hydrocarbons

Operator or Owner Representative authorizing work Lewis

Date Work to be Performed 3-30, 31-1

TANK CLEANING DATA Tank Number _____ Volume _____

SEDIMENT OIL OR MISCELLANEOUS HYDROCARBON DATA Tank Type _____ Volume Below Load Line _____

Sediment Oil Source ☐ Pit ☐ Celler ☐ Other

MISCELLANEOUS OIL

Tank Business Purpose ☐ Pipeline Station ☐ Cante Terminal ☐ Refinery ☐ Other

Containing From ☐ Gasoline Plant ☐ Gathering Lines ☐ Salt Water Disposal System ☐ Other

Pipeline Break Oil or Spill ☐

Other (Explain) _____

VOLUME AND DESTINATION:

Estimated Volume 1150 Bbls.

Field test volume of good oil 575.91 Bbls.
(Must be reported prior to Bureau approval)

Destination (Name and Location of treating plant or other facility) Jonex Operating 11100 S. Eerie Highway #18 Hobbs NM 88240

DESTRUCTION OF SEDIMENT OIL BY:

(Explain) ☐ Burning ☐ Pit Disposal ☐ Use on Roads or Firewalls ☐ Other

Location of Destruction _____

Justification of Destruction _____

CERTIFICATION: (APPLICATION MAY BE MADE BY EITHER OF THE FOLLOWING)

I hereby certify that the information above is true and complete to the best of my knowledge and belief.

Owner _____

Transporter Jonex Operating

By _____

Address P O Box 308 Hobbs NM 88241

Title _____

Signature [Signature]

Date _____

Title Plant Manager

Date 3-29-1

OIL CONSERVATION DIVISION

Approved By Mavis Peterson

Title CLEAR SPECIALIST

Date APR 09 2001

DESTRUCTION BY OGD



11509 - 190.16
11510 - 195.59
11511 - 190.16
1080.

DISTRICT I
P.O. Box 1642, Hobbs, NM 88241-1642
DISTRICT II
P.O. Box 22, Artesia, NM 88211-0022
DISTRICT III
P.O. Box 1000, Artesia, NM 88210

State of New Mexico
Energy, Minerals and Natural Resources Department

OIL CONSERVATION DIVISION

P.O. Box 2088
Santa Fe, New Mexico 87504-2088

Form C-117 A
Revised 4-1-91

PERMIT NO. H-23534

TANK CLEANING, SEDIMENT OIL REMOVAL, TRANSPORTATION OF MISCELLANEOUS HYDROCARBONS AND DISPOSAL PERMIT

Operator Gandy Corp Address Box 827 Tatum NM 88267
Name of Facility Gandy plant Location 11-10-35
U.L. • Sec. • Twp. • Rge.

OPERATION TO BE PERFORMED:

☐ Tank Cleaning ☐ Sediment Oil Removal ☒ Transportation of Miscellaneous Hydrocarbons

Operator or Owner Representative authorizing work Lewis

Date Work to be Performed 3-27 through 31 - 1

TANK CLEANING DATA Tank Number _____

Volume _____

Tank Type _____

Volume Below Load Line _____

SEDIMENT OIL OR MISCELLANEOUS HYDROCARBON DATA

Sediment Oil (Select) ☐ Ps ☐ Collar ☐ Other

MISCELLANEOUS OIL

Tank Equipment (Select) ☐ Pipeline Station ☐ Cords Terminal ☐ Refinery ☐ Other

Catchings From: ☐ Gasoline Plant ☐ Gathering Lines ☐ Salt Water Disposal System ☐ Other

Pipeline Break Oil or Spill ☐

Other (Explain) _____

VOLUME AND DESTINATION:

Estimated Volume 950 Bbls.

Field test volume of good oil 958.66 Bbls.
(This requires prior to Division approval)

Destination (Name and Location of receiving plant or other facility) Jenex Operating 11100 S. Eastern Highway #18
Hobbs NM 88240

DESTRUCTION OF SEDIMENT OIL BY:

(Explain) ☐ Burning ☐ Ps Disposal ☐ Use on Roads or Firewalls ☐ Other

Location of Destruction _____

Justification of Destruction _____

CERTIFICATION: (APPLICATION MAY BE MADE BY EITHER OF THE FOLLOWING)

I hereby certify that the information above is true and complete to the best of my knowledge and belief.

Operator _____

Transporter Jenex Operating

By _____

Address P O Box 308 Hobbs NM 88241

Title _____

Signature [Signature]

Date _____

Title Plant Manager

Date 3-27-1

OIL CONSERVATION DIVISION

Approved By Maud Peterson

Title CLERK SPECIALIST

Date _____

APR 09 2001

DISSEMINATION BY OGD

11552 - 192.43
11501 - 192.71
11504 - 190.05
11505 - 190.33
11560 - 193.14



DISTRICT I

P.O. Box 1940, Hobbs, NM 88241-1940

DISTRICT II

P.O. Box 88, Artesia, NM 88211-0088

DISTRICT III

1000 Rio Grande Rd., Alamogordo, NM 88410

State of New Mexico
Energy, Minerals and Natural Resources Department

OIL CONSERVATION DIVISION

P.O. Box 2088
Santa Fe, New Mexico 87504-2088Form C-117 A
Revised 4-1-91PERMIT NO. H-23479

TANK CLEANING, SEDIMENT OIL REMOVAL, TRANSPORTATION OF MISCELLANEOUS HYDROCARBONS AND DISPOSAL PERMIT

Operator or Owner Chaparral ServicesLease or Facility Name Lea SWDAddress Texas Av. Eunice NMLocation 17-23-37

OPERATION TO BE PERFORMED:

☐ Tank Cleaning ☐ Sediment Oil Removal ☒ Transportation of Miscellaneous HydrocarbonsOperator or Owner Representative authorizing work MikeDate Work to be Performed 3-9-10-1

U.L. - Sec. - Twp. - Rgn.

TANK CLEANING DATA Tank Number _____

Volume _____

SEDIMENT OIL OR MISCELLANEOUS HYDROCARBON DATA

Volume Below Load Line _____

Sediment Oil From ☐ Pit ☐ Celler ☐ Other

MISCELLANEOUS OIL

Tank Bottoms From ☐ Pipeline Station ☐ Cade Terminal ☐ Refinery ☐ OtherCavings From ☐ Gasoline Plant ☐ Gathering Lines ☐ Salt Water Disposal System ☐ OtherPipeline Break Oil or Spill ☐

Other (Explain) _____

VOLUME AND DESTINATION:

Estimated Volume 1000 Bbls.Field test volume of good oil 681.12 Bbls.
(This required prior to Government approval)Destination (Name and Location of receiving plant or other facility) Jenex Operating 11100 S Eunice Highway #18 Hobbs NM 88240

DESTRUCTION OF SEDIMENT OIL BY:

(Explain) ☐ Burning ☐ Pit Disposal ☐ Use on Roads or Surfaces ☐ Other

Location of Destruction _____

Justification of Destruction _____

CERTIFICATION: (APPLICATION MAY BE MADE BY EITHER OF THE FOLLOWING)

I hereby certify that the information above is true and complete to the best of my knowledge and belief.

Owner _____

By _____

Title _____

Date _____

Transporter Jenex OperatingAddress P O Box 308 Hobbs NM 88241Signature [Signature]Title Plant ManagerDate 3-9-1

OIL CONSERVATION DIVISION

Approved By N. Marie Peterson Title CLERK SPECIALIST

MAR 15 2001

A COPY OF THIS FORM MUST BE ON LOCATION DURING OPERATION

DISTRIBUTION BY OGD

District I
1625 N. French Dr., Hobbs, NM 88240
District II
811 South First, Artesia, NM 88210
District III
1000 Rio Brazos Road, Aztec, NM 87410
District IV
1220 S. St. Francis Dr., Santa Fe, NM 87505

State of New Mexico
Energy Minerals and Natural Resources

Oil Conservation Division
1220 South St. Francis Dr.
Santa Fe, NM 87505

Form C-117B
Revised March 17, 1999

Submit one copy to Santa Fe
One copy to appropriate
District Office by 15th
Of succeeding month.

MONTHLY SEDIMENT OIL DISPOSAL STATEMENT

Company Name			Month & Year
Address			
Tank or Pit Cleaning Permit No.	Date of Cleaning	Volume Sediment Oil Recovered	Disposal method or Name and Location of Reclamation Plant to which Sediment Oil was Delivered.
H-23479	3-9-01	170	SUNDANCE SERVICES 604 AVE. I EUNICE, NM 88231

I hereby certify that the information above is true and complete to the best of my knowledge and belief.

INSTRUCTIONS:

To be filed by 15th of succeeding month by any operator, contractor, or party other than a treating plant operator which cleans any tank sediment oil and removes such oil from a lease as required by Rule 311(d) and Rule 1117 (b).

Signature Paul Prather
Printed Name PAUL PRATHER
Title OWNER
Date 4-10-01 Phone # 505 394 2545

DISTRICT I
P.O. Box 1640, Hobbs, NM 88241-1940
DISTRICT II
P.O. Box 88, Azusa, NM 88211-0719
DISTRICT III
1900 Rio Grande Rd., Aztec, NM 87410

State of New Mexico
Energy, Minerals and Natural Resources Department

OIL CONSERVATION DIVISION

P.O. Box 2088
Santa Fe, New Mexico 87504-2088

Form C-117 A
Revised 4-1-91

PERMIT NO. H-23547

TANK CLEANING, SEDIMENT OIL REMOVAL, TRANSPORTATION OF MISCELLANEOUS HYDROCARBONS AND DISPOSAL PERMIT

Operator or Owner Rice Operating Address 127 W Taylor Hobbs NM 88240
Lease or Facility Name I-11 Location 1-20-36
U.L. • Sec. • Twp. • Rgn.

OPERATION TO BE PERFORMED:

☐ Tank Cleaning ☐ Sediment Oil Removal ☒ Transportation of Miscellaneous Hydrocarbons

Operator or Owner Representative authorizing work Daniel
Date Work to be Performed 3-29-1

TANK CLEANING DATA Tank Number _____ Volume _____

Sediment Oil or Miscellaneous Hydrocarbon Data Tank Type _____ Volume Below Load Line _____

Sediment Oil from: ☐ Pits ☐ Celler ☐ Other

MISCELLANEOUS OIL
Tank or Source From: ☐ Pipeline Station ☐ Cords Terminal ☐ Refinery ☐ Other

Containing From: ☐ Gasoline Flare ☐ Gathering Lines ☐ Salt Water Disposal System ☐ Other

Pipeline Back Oil or Spill ☐

Other (Explain) _____

VOLUME AND DESTINATION:

Estimated Volume 100 Bbls. Field test volume of good oil 93.34 Bbls.
(Net required per to Section 4-1-91)

Destination (Name and Location of receiving place or other facility) Jenex Operating 11100 S Eunice Highway #18
Hobbs NM 88240

DESTRUCTION OF SEDIMENT OIL BY:

☐ Burning ☐ Pits Disposal ☐ Use on Roads or Firewalls ☐ Other

Location of Destruction _____

Justification of Destruction _____

CERTIFICATION: (APPLICATION MAY BE MADE BY EITHER OF THE FOLLOWING)

I hereby certify that the information above is true and complete to the best of my knowledge and belief.

Owner _____

Transporter Jenex Operating

By _____

Address P O Box 308 Hobbs NM 88241

Title _____

Signature [Signature]

Date _____


Title Plant Manager Date 3-29-1

OIL CONSERVATION DIVISION

Approved By Norri Peterson Title CLERK SPECIALIST Date _____

APR 03 2001

DISTRIBUTION BY OGD



Form C-117 A

DISTRICT I
P.O. Box 1940, Hobbs, NM 88241-1940

DISTRICT II
P.O. Box 2088, Santa Fe, NM 87504-2088

DISTRICT III
1000 Rio Grande Rd., Aztec, NM 87410

State of New Mexico
Energy, Minerals and Natural Resources Department

OIL CONSERVATION DIVISION

P.O. Box 2088
Santa Fe, New Mexico 87504-2088

Form C-117 A
Revised 4-1-91

PERMIT NO. H-23544

TANK CLEANING, SEDIMENT OIL REMOVAL, TRANSPORTATION OF MISCELLANEOUS HYDROCARBONS AND DISPOSAL PERMIT

Operator or Owner Jenex Operating Address 127 W Taylor Hobbs NM 88240
Name of Facility H-2 Location 2-26-37

U.L. • Sec. • Twp. • Rgn.

OPERATION TO BE PERFORMED:

☐ Tank Cleaning ☐ Sediment Oil Removal ☒ Transportation of Miscellaneous Hydrocarbons

Operator or Owner Representative authorizing work Jon

Date Work to be Performed 3-29-1

TANK CLEANING DATA Tank Number _____

Volume _____

Tank Type _____

Volume Below Load Line _____

SEDIMENT OIL OR MISCELLANEOUS HYDROCARBON DATA

Sediment Oil from: ☐ Pig ☐ Collar ☐ Other

MISCELLANEOUS OIL

Tank Bottoms from: ☐ Pipeline Station ☐ Crude Terminal ☐ Refinery ☐ Other

Catchings from: ☐ Gasoline Plant ☐ Gathering Lines ☐ Salt Water Disposal System ☐ Other

Pipeline Break Oil or Spill ☐

*Other (Explain) _____

VOLUME AND DESTINATION:

Estimated Volume 100 Bbls.

Field test volume of good oil 23.84 Bbls.
(Not required prior to Division approval)

Destination (Name and Location of receiving plant or other facility) Jenex Operating 13100 S. Eunice Highway #28 Hobbs NM 88240

DESTRUCTION OF SEDIMENT OIL BY:

(Explain) ☐ Burning ☐ Pig Disposal ☐ Use on Roads or Firewalls ☐ Other

Location of Destruction _____

Justification of Destruction _____

CERTIFICATION: (APPLICATION MAY BE MADE BY EITHER OF THE FOLLOWING)

I hereby certify that the information above is true and complete to the best of my knowledge and belief.

Owner _____

Transporter Jenex Operating

By _____

Address P O Box 308 Hobbs NM 88241

Title _____

Signature [Signature]

Date _____

Title Plant Manager

Date 3-29-1

OIL CONSERVATION DIVISION

Approved By Maria Peterson


Title

CLERK SPECIALIST

Date

APR 03 2001

DISTRIBUTION BY OGD



DISTRICT I
P.O. Box 1940, Hobbs, NM 88241-1940
DISTRICT II
P.O. Box 200, Aztec, NM 87311-0719
DISTRICT III
1000 Rio Arriba Rd, Aztec, NM 87410

State of New Mexico
Energy, Minerals and Natural Resources Department

Form C-117 A
Revised 4-1-91

OIL CONSERVATION DIVISION
P.O. Box 2088
Santa Fe, New Mexico 87504-2088

PERMIT NO. H-23543

TANK CLEANING, SEDIMENT OIL REMOVAL, TRANSPORTATION OF MISCELLANEOUS HYDROCARBONS AND DISPOSAL PERMIT

Operator or Owner Rice Operating Address 122 W Taylor Hobbs NM 88240
Name of Facility B-12 Location 12-25-37
U.L. - Sec. - Twp. - Rgn.

OPERATION TO BE PERFORMED:

- ☐ Tank Cleaning ☐ Sediment Oil Removal ☒ Transportation of Miscellaneous Hydrocarbons

Operator or Owner Representative authorizing work Ten

Date Work to be Performed 3-29-1

TANK CLEANING DATA Tank Number _____ Volume _____

Sediment Type _____ Volume Below Load Line _____
SEDIMENT OIL OR MISCELLANEOUS HYDROCARBON DATA

Sediment Oil from ☐ Ps ☐ Collar ☐ Other

MISCELLANEOUS OIL

Tank Bottoms from ☐ Pipeline Station ☐ Cude Terminal ☐ Refinery ☐ Other

Catchings from ☐ Gasoline Plant ☐ Gathering Lines ☐ Salt Water Disposal System ☐ Other

Pipeline Break Oil or Spill ☐

Other (Explain) _____

VOLUME AND DESTINATION:

Estimated Volume 100 Bbls. Field test volume of good oil 31.56 Bbls.
(This required prior to Division approval)

Destination (Name and Location of treating plant or other facility) Jenex Operating 11200 S. Eunice Highway #18 Hobbs NM 88240

DESTRUCTION OF SEDIMENT OIL BY:

- ☐ Burning ☐ Ps Disposal ☐ Use on Roads or firewalls ☐ Other

Location of Destruction _____

Justification of Destruction _____

CERTIFICATION: (APPLICATION MAY BE MADE BY EITHER OF THE FOLLOWING)

I hereby certify that the information above is true and complete to the best of my knowledge and belief.


Owner _____
By _____
Title _____
Date _____

Transporter Jenex Operating
Address P O Box 308 Hobbs NM 88241
Signature [Signature]
Title Plant Manager Date 3-29-1

OIL CONSERVATION DIVISION

Approved By Nanci Peterson Title CLERK SPECIALIST Date APR 03 2001

DISTRIBUTION BY OGD



~~of District Offices to Appropriate District Offices~~
DISTRICT I
P.O. Box 1540, Hobbs, NM 88241-1540
DISTRICT II
P.O. Box 200, Aztec, NM 88211-0200
DISTRICT III
1000 Rio Grande Rd., Aztec, NM 87410

State of New Mexico
Energy, Minerals and Natural Resources Department

Form C-117 A
Revised 4-1-91

OIL CONSERVATION DIVISION

P.O. Box 2088
Santa Fe, New Mexico 87504-2088

PERMIT NO. H-23542

TANK CLEANING, SEDIMENT OIL REMOVAL, TRANSPORTATION OF MISCELLANEOUS HYDROCARBONS AND DISPOSAL PERMIT

Operator or Owner Rice Operating Address 122 W Taylor Hobbs NM 88240
Lease or Facility Name M-33 Location 133-20-37
U.L. • Sec. • Twp. • Rgn

OPERATION TO BE PERFORMED:

☐ Tank Cleaning ☐ Sediment Oil Removal ☒ Transportation of Miscellaneous Hydrocarbons

Operator or Owner Representative authorizing work Daniel

Date Work to be Performed 3-29-1

TANK CLEANING DATA Tank Number _____

Volume _____

Tank Type _____

Volume Below Load Line _____

SEDIMENT OIL OR MISCELLANEOUS HYDROCARBON DATA

Sediment Oil from: ☐ Ps ☐ Celler ☐ Other

MISCELLANEOUS OIL

Tank Bottoms From: ☐ Pipeline Station ☐ Cards Terminal ☐ Refinery ☐ Other

Catchings From: ☐ Gasoline Plant ☐ Gathering Lines ☐ Salt Water Disposal System ☐ Other

Pipeline Break Oil or Spill ☐

Other (Explain) _____

VOLUME AND DESTINATION:

Estimated Volume 300 Bbls.

Field test volume of good oil 299.32 Bbls.
(Net requires permit to burn or transport)

Destination (Name and Location of receiving plant or other facility) Jenex Operating 11100 S Sanito Highway #18
Hobbs NM 88240

DESTRUCTION OF SEDIMENT OIL BY:

☐ Burning ☐ Ps Disposal ☐ Use on Roads or Firewalls ☐ Other

(Explain) _____

Location of Destruction _____

Justification of Destruction _____

CERTIFICATION: (APPLICATION MAY BE MADE BY EITHER OF THE FOLLOWING)

I hereby certify that the information above is true and complete to the best of my knowledge and belief.

Owner _____

Transporter Jenex Operating

By _____

Address P O Box 308 Hobbs NM 88241

Title _____

Signature [Signature]

Date _____

Title Plant Manager

Date 3-29-1

OIL CONSERVATION DIVISION

Approved By Nina Peterson

Title CLERK SPECIALIST

Date _____

APR 03 2001

DISPOSITION BY OGD



108.70
190.62

DISTRICT I
P.O. Box 1940, Hobbs, NM 88241-1940
DISTRICT II
P.O. Box 200, Azusa, NM 88311-0219
DISTRICT III
1000 Rio Grande Rd., Aztec, NM 87410

State of New Mexico
Energy, Minerals and Natural Resources Department

OIL CONSERVATION DIVISION

P.O. Box 2088
Santa Fe, New Mexico 87504-2088

Form C-117 A
Revised 4-1-91

PERMIT NO. H-23541

TANK CLEANING, SEDIMENT OIL REMOVAL, TRANSPORTATION OF MISCELLANEOUS HYDROCARBONS AND DISPOSAL PERMIT

Operator or Owner Rice Operating Address 172 W Taylor Hobbs NM 88240
Name of Facility K-33 Location 33-19-37
U.L. - S.S. - T.O. - R.G.

OPERATION TO BE PERFORMED:

☐ Tank Cleaning ☐ Sediment Oil Removal ☒ Transportation of Miscellaneous Hydrocarbons

Operator or Owner Representative authorizing work danish

Date Work to be Performed 3-29-1

TANK CLEANING DATA Tank Number _____

Volume _____

Tank Type _____

Volume Below Load Line _____

SEDIMENT OIL OR MISCELLANEOUS HYDROCARBON DATA

Sediment Oil from ☐ Pit ☐ Celler ☐ Other

MISCELLANEOUS OIL

Tank Business From ☐ Pipeline Station ☐ Cargo Terminal ☐ Refinery ☐ Other

Containing From ☐ Gasoline Plant ☐ Gathering Lines ☐ Salt Water Disposal System ☐ Other

Pipeline Break Oil or Spill ☐

Other (Explain) _____

VOLUME AND DESTINATION:

Estimated Volume 100 Bbls.

Field test volume of good oil 98.27 Bbls.
(This required prior to Division approval)

Destination (Name and Location of receiving plant or other facility) Jenex Operating 11100 S. Sunset Highway #28 Hobbs NM 88240

DESTRUCTION OF SEDIMENT OIL BY:

☐ Burning ☐ Pit Disposal ☐ Use on Roads or firewalls ☐ Other

(Explain) _____

Location of Destruction _____

Justification of Destruction _____

CERTIFICATION: (APPLICATION MAY BE MADE BY EITHER OF THE FOLLOWING)

I hereby certify that the information above is true and complete to the best of my knowledge and belief.

Owner _____

Transporter Jenex Operating

By _____

Address P O Box 308 Hobbs NM 88241

Title _____

Signature [Signature]

Date _____

Title Plant Manager

Date 3-29-1

OIL CONSERVATION DIVISION

Approved By [Signature]

Title

CLERK SPECIALIST

Date

APR 03 2001

DISTRIBUTION BY GCD



DISTRICT I
P.O. Box 1542, Hobbs, NM 88240
DISTRICT II
P.O. Box 22, Artesia, NM 88211-0022
DISTRICT III
1000 Rio Grande Rd., Artesia, NM 87410

State of New Mexico
Energy, Minerals and Natural Resources Department

OIL CONSERVATION DIVISION

P.O. Box 2088
Santa Fe, New Mexico 87504-2088

Form C-117 A
Revised 4-1-91

PERMIT NO. H-23539

TANK CLEANING, SEDIMENT OIL REMOVAL, TRANSPORTATION OF MISCELLANEOUS HYDROCARBONS AND DISPOSAL PERMIT

Operator or Owner Sundance Services Address P.O. Box 1737 Eunice NM 88231
Name of Facility Prabo Facility Location 29-21-38
U.L. • Sec. • Twp. • Rgn.

OPERATION TO BE PERFORMED:

☐ Tank Cleaning ☐ Sediment Oil Removal ☒ Transportation of Miscellaneous Hydrocarbons

Operator or Owner Representative authorizing work Donald

Date Work to be Performed 3-29-1

TANK CLEANING DATA Tank Number _____

Volume _____

Tank Type _____

Volume Below Load Line _____

SEDIMENT OIL OR MISCELLANEOUS HYDROCARBON DATA

Sediment Oil from ☐ Ps ☐ Celler ☐ Other

MISCELLANEOUS OIL

Tank Bottoms from ☐ Pipeline Station ☐ Cargo Terminal ☐ Refinery ☐ Other

Catchings from ☐ Gasoline Plant ☐ Gathering Lines ☐ Salt Water Disposal System ☐ Other

Pipeline Break Oil or Spill ☐

Other (Explain) _____

VOLUME AND DESTINATION:

Estimated Volume 190 Bbls.

Field test volume of good oil 181.87 Bbls.
(This requires part to Division approval)

Destination (Name and Location of receiving plant or other facility) Jenex Operating 11100 S Eunice Highway #18
Hobbs NM 88240

DESTRUCTION OF SEDIMENT OIL BY:

(Explain) _____

☐ Burning ☐ Ps Disposal ☐ Use on Roads or firewalls ☐ Other

Location of Destruction _____

Justification of Destruction _____

CERTIFICATION: (APPLICATION MAY BE MADE BY EITHER OF THE FOLLOWING)

I hereby certify that the information above is true and complete to the best of my knowledge and belief.

Owner _____

Transporter Jenex Operating

By _____

Address P O Box 308 Hobbs NM 88241

Title _____

Signature [Signature]

Date _____

Title Plant Manager

Date 3-28-1

OIL CONSERVATION DIVISION

Approved By N. Peterson

Title CLERK SPECIALIST

Date _____

APR 03 2001

(DISTRIBUTION BY OGD)



State of New Mexico
DISTRICT I
P.O. Box 1540, Hobbs, NM 88241-1540
DISTRICT II
P.O. Box 88, Artesia, NM 88211-0088
DISTRICT III
1800 Rio Grande Rd., Artesia, NM 87410

State of New Mexico
Energy, Minerals and Natural Resources Department

OIL CONSERVATION DIVISION

P.O. Box 2088
Santa Fe, New Mexico 87504-2088

Form C-117 A
Revised 4-1-91

PERMIT NO. H-23536

TANK CLEANING, SEDIMENT OIL REMOVAL, TRANSPORTATION OF MISCELLANEOUS HYDROCARBONS AND DISPOSAL PERMIT

Operator or Owner Rice Operating Address 122 W Taylor Hobbs NM 88240
Name of Facility K-33 Location 33-19-37
U.L. - Sec. - Twp. - Rgn.

OPERATION TO BE PERFORMED:

☐ Tank Cleaning ☐ Sediment Oil Removal ☒ Transportation of Miscellaneous Hydrocarbons

Operator or Owner Representative authorizing work Daniel

Date Work to be Performed 3-27-1

TANK CLEANING DATA Tank Number _____ Volume _____

Sediment Oil or Miscellaneous Hydrocarbon Data Tank Type _____ Volume Below Load Line _____

Sediment Oil From ☐ Pit ☐ Celler ☐ Other

MISCELLANEOUS OIL

Tank or Source From ☐ Pipeline Station ☐ Cargo Terminal ☐ Refinery ☐ Other

Catchings From ☐ Gasoline Plant ☐ Gathering Lines ☐ Salt Water Disposal System ☐ Other

Pipeline Break Oil or Spill ☐

Other (Explain) _____

VOLUME AND DESTINATION:

Estimated Volume 190 Bbls. Field test volume of good oil 173.32 Bbls.
(that required prior to removal approval)

Destination (Name and Location of treating plant or other facility) Jenex Operating 11100 S. Sunrise Highway #18 Hobbs NM 88240

DESTRUCTION OF SEDIMENT OIL BY:

☐ Burning ☐ Pit Disposal ☐ Use on Roads or Surfaces ☐ Other

Location of Destruction _____

Justification of Destruction _____

CERTIFICATION: (APPLICATION MAY BE MADE BY EITHER OF THE FOLLOWING)

I hereby certify that the information above is true and complete to the best of my knowledge and belief.

Owner _____

Transporter Jenex Operating

By _____

Address P O Box 308 Hobbs NM 88241

Title _____

Signature [Signature]

Date _____

Title Plant Manager Date 3-27-1

OIL CONSERVATION DIVISION

Approved By Marie Peterson Title CLERK SPECIALIST Date APR 03 2001

DISTRIBUTION BY OGD



7

DISTRICT I
P.O. Box 1942, Hobbs, NM 88241-1940
DISTRICT II
P.O. Box 22, Aztec, NM 88211-0719
DISTRICT III
1600 Rio Grande Rd, Aztec, NM 87410

State of New Mexico
Energy, Minerals and Natural Resources Department

OIL CONSERVATION DIVISION

P.O. Box 2088
Santa Fe, New Mexico 87504-2088

Form C-117 A
Revised 4-1-91

PERMIT NO. H-23535

TANK CLEANING, SEDIMENT OIL REMOVAL, TRANSPORTATION OF MISCELLANEOUS HYDROCARBONS AND DISPOSAL PERMIT

Operator Alliance Corp Address Box 1378 Hobbs NM 88241
Name of Facility A.J. State #1 Location 33-18-36
U.L. • Sec. • Top • Rgn

OPERATION TO BE PERFORMED:

☒ Tank Cleaning ☐ Sediment Oil Removal ☐ Transportation of Miscellaneous Hydrocarbons

Operator or Owner Representative authorizing work Hugo
Date Work is to be performed 3-28-1

TANK CLEANING DATA Tank Number _____ Volume _____
Tank Type _____ Volume Below Load Line _____

SEDIMENT OIL OR MISCELLANEOUS HYDROCARBON DATA

Sediment Oil (Type) ☐ Pb ☐ Collar ☐ Other

MISCELLANEOUS OIL

Tank Release Point ☐ Pipeline Station ☐ Cargo Terminal ☐ Refinery ☐ Other

Cargo Type ☐ Gasoline Plant ☐ Gathering Lines ☐ Salt Water Disposal System ☐ Other

Pipeline Break Oil or Spill ☐

Other (Explain) _____

VOLUME AND DESTINATION:

Estimated Volume 190 Bbls. Field test volume of good oil 185.98 Bbls.
(Use required prior to Division approval)

Destination (Name and Location of receiving place or other facility) Jenex Operating 11100 S. Sunco Highway #18
Hobbs NM 88240

DESTRUCTION OF SEDIMENT OIL BY:

(Explain) ☐ Burning ☐ Pb Disposal ☐ Use on Roads or Surfaces ☐ Other

Location of Destruction _____

Justification of Destruction _____

CERTIFICATION: (APPLICATION MAY BE MADE BY EITHER OF THE FOLLOWING)

I hereby certify that the information above is true and complete to the best of my knowledge and belief.

Owner _____

Transporter Jenex Operating

By _____

Address P O Box 308 Hobbs NM 88241

Title _____

Signature [Signature]

Date _____

Title Plant Manager Date 3-27-1


OIL CONSERVATION DIVISION

Approved By Nanci Peterson

CLERK SPECIALIST

APR 03 2001

DISTRIBUTION BY OGD



State of New Mexico
DISTRICT I
P.O. Box 1940, Hobbs, NM 88241-1940
DISTRICT II
P.O. Box 20, Aztec, NM 88211-0020
DISTRICT III
1600 Rio Grande Rd, Aztec, NM 87410

State of New Mexico
Energy, Minerals and Natural Resources Department

OIL CONSERVATION DIVISION

P.O. Box 2088
Santa Fe, New Mexico 87504-2088

Form C-117 A
Revised 4-1-91

PERMIT NO. H-23533

TANK CLEANING, SEDIMENT OIL REMOVAL, TRANSPORTATION OF MISCELLANEOUS HYDROCARBONS AND DISPOSAL PERMIT

Operator or Owner Rice Operating Address 122 W Taylor Hobbs NM 88240
Lease or Facility Name M-33 Location 33-20-37
U.L. - Sec. - Twp. - Rgn

OPERATION TO BE PERFORMED:

☐ Tank Cleaning ☐ Sediment Oil Removal ☒ Transportation of Miscellaneous Hydrocarbons

Operator or Owner Representative authorizing work Daniel

Date Work to be Performed 3-27-1

TANK CLEANING DATA

Tank Number

Volume

SEDIMENT OIL OR MISCELLANEOUS HYDROCARBON DATA

Volume Below Load Line

Sediment Oil Source ☐ Pit ☐ Celler ☐ Other

MISCELLANEOUS OIL

Tank Source From ☐ Pipeline Station ☐ Cargo Terminal ☐ Refinery ☐ Other

Containing From ☐ Gasoline Plant ☐ Gathering Lines ☐ Salt Water Disposal System ☐ Other

Pipeline Break Oil or Spill ☐

Other (Explain)

VOLUME AND DESTINATION:

Estimated Volume 400 Bbls.

Field test volume of good oil 339.41 Bbls.
(Must be reported prior to shipment approval)

Destination (Name and Location of receiving plant or other facility) Jenex Operating 11100 S. San Jose Highway #18 Hobbs NM 88240

DESTRUCTION OF SEDIMENT OIL BY:

☐ Burning ☐ Pit Disposal ☐ Use on Roads or Firewalls ☐ Other

(Explain)

Location of Destruction

Justification of Destruction

CERTIFICATION: (APPLICATION MAY BE MADE BY EITHER OF THE FOLLOWING)

I hereby certify that the information above is true and complete to the best of my knowledge and belief.

Owner

Transporter Jenex Operating

By

Address P O Box 308 Hobbs NM 88241

Title

Signature [Signature]

Date

Title Plant Manager

Date 3-27-1

OIL CONSERVATION DIVISION

Approved By Marie Peterson

CLERK SPECIALIST

Date

APR 03 2001

DISTRIBUTION BY OGD

10848 - 170.08
10819 - 169.33



DISTRICT I
P.O. Box 1940, Hobbs, NM 88241-1940
DISTRICT II
P.O. Box 2088, Santa Fe, NM 87504-2088
DISTRICT III
1600 Rio Grande Rd., Aztec, NM 87410

State of New Mexico
Energy, Minerals and Natural Resources Department

OIL CONSERVATION DIVISION

P.O. Box 2088
Santa Fe, New Mexico 87504-2088

Form C-117 A
Revised 4-1-91

PERMIT NO. H-23532

TANK CLEANING, SEDIMENT OIL REMOVAL, TRANSPORTATION OF MISCELLANEOUS HYDROCARBONS AND DISPOSAL PERMIT

Operator or Owner Mesquite SWD Address Box 481 Carlsbad NM 88220
Lessee or Facility Name Long Trust CBM #1 Location 24-19-37
U.L. - Sec. - Twp. - Rgn.

OPERATION TO BE PERFORMED:

☐ Tank Cleaning ☐ Sediment Oil Removal ☒ Transportation of Miscellaneous Hydrocarbons

Operator or Owner Representative authorizing work Clay
Date Work to be Performed 3-27-1

TANK CLEANING DATA Tank Number _____ Volume _____

Sediment Oil or Miscellaneous Hydrocarbon Data Tank Type _____ Volume Below Load Line _____

Sediment Oil from: ☐ Pit ☐ Collar ☐ Other

MISCELLANEOUS OIL

Tank Bottoms Pumps: ☐ Pipelines Station ☐ Cords Terminal ☐ Refinery ☐ Other

Catchings from: ☐ Gasoline Plant ☐ Gathering Lines ☐ Salt Water Disposal System ☐ Other

Pipeline Break Oil or Spill ☐

Other (Explain) _____

VOLUME AND DESTINATION: Estimated Volume 160.00 Bbls. Field test volume of good oil 159.90 Bbls.
(Net required prior to Division approval)

Destination (Name and Location of treating plant or other facility) Jenex Operating 11100 S. Eunice Highway #18
Hobbs NM 88240

DESTRUCTION OF SEDIMENT OIL BY: ☐ Burning ☐ Pit Disposal ☐ Use on Roads or firewalls ☐ Other
(Explain) _____

Location of Destruction _____

Justification of Destruction _____

CERTIFICATION: (APPLICATION MAY BE MADE BY EITHER OF THE FOLLOWING)

I hereby certify that the information above is true and complete to the best of my knowledge and belief.

Owner _____ Transporter Jenex Operating
By _____ Address P O Box 308 Hobbs NM 88241
Title _____ Signature [Signature]
Date _____ Title Plant Manager Date 3-27-1

OIL CONSERVATION DIVISION

Approved By Norie Peterson Title _____ Date _____
CLERK SPECIALIST

APR 03 2001
DISTRIBUTION BY OGD



State of New Mexico
DISTRICT I
P.O. Box 1640, Hobbs, NM 88241-1640
DISTRICT II
P.O. Box 2088, Santa Fe, NM 87504-2088
DISTRICT III
P.O. Box 2088, Santa Fe, NM 87504-2088

State of New Mexico
Energy, Minerals and Natural Resources Department

OIL CONSERVATION DIVISION

P.O. Box 2088
Santa Fe, New Mexico 87504-2088

Form C-117 A
Revised 4-1-91

PERMIT NO. H-23531

TANK CLEANING, SEDIMENT OIL REMOVAL, TRANSPORTATION OF MISCELLANEOUS HYDROCARBONS AND DISPOSAL PERMIT

Operator or Owner Sundance Services Address P.O. Box 1737, Elmer NM 88231
Location of Facility Prado Facility Location 29-21-38
U.L. • Sec. • Twp. • Rge.

OPERATION TO BE PERFORMED:

☐ Tank Cleaning ☐ Sediment Oil Removal ☒ Transportation of Miscellaneous Hydrocarbons

Operator or Owner Representative authorizing work Kelly

Date Work to be Performed 3-27-1

TANK CLEANING DATA Tank Number _____ Volume _____

Sediment Oil or Miscellaneous Hydrocarbon DATA Tank Type _____ Volume Below Load Line _____

Sediment Oil (Gross) ☐ Pig ☐ Coffer ☐ Other

MISCELLANEOUS OIL

Tank Business Purpose ☐ Pipeline Station ☐ Cargo Terminal ☐ Refinery ☐ Other

Contents From: ☐ Gasoline Plant ☐ Gathering Lines ☐ Salt Water Disposal System ☐ Other

Pipeline Break Oil or Spill ☐

Other (Explain) _____

VOLUME AND DESTINATION:

Estimated Volume 560 Bbls. Field test volume of good oil 547.89 Bbls.
(Net required per to determine approval)

Destination (Name and Location of receiving plant or other facility) Jenex Operating 11100 S Eunice Highway #18
Hobbs NM 88240

DESTRUCTION OF SEDIMENT OIL BY:

☐ Burning ☐ Pig Disposal ☐ Use on Roads or firewalls ☐ Other

Location of Destruction _____

Justification of Destruction _____

CERTIFICATION: (APPLICATION MAY BE MADE BY EITHER OF THE FOLLOWING)

I hereby certify that the information above is true and complete to the best of my knowledge and belief.

Owner _____

By _____

Title _____

Date _____

Transporter Jenex Operating

Address P O Box 308 Hobbs NM 88241

Signature [Signature]

Title Plant Manager Date 3-27-1

OIL CONSERVATION DIVISION

Approved by Nancy Peterson Title CLERK SPECIALIST Date APR 03 2001

DISSEMINATION BY OGD

11551-189.
10820-176.
11502-181.



DISTRICT I
P.O. Box 1540, Hobbs, NM 88241-1540
DISTRICT II
P.O. Box 2088, Artesia, NM 88211-0719
DISTRICT III
P.O. Box 2088, Santa Fe, NM 87504-2088

State of New Mexico
Energy, Minerals and Natural Resources Department

OIL CONSERVATION DIVISION

P.O. Box 2088
Santa Fe, New Mexico 87504-2088

Form C-117 A
Revised 4-1-91

PERMIT NO. A-12968

TANK CLEANING, SEDIMENT OIL REMOVAL, TRANSPORTATION OF MISCELLANEOUS HYDROCARBONS AND DISPOSAL PERMIT

Operator or Owner Loco Hills Water Disposal Address Box 68 Loco Hills NM 88255
Location of Facility Name Loco Hills SWD Location 16-17-30
U.L. • Sec. • Twp. • Rgn

OPERATION TO BE PERFORMED:

☐ Tank Cleaning ☐ Sediment Oil Removal ☒ Transportation of Miscellaneous Hydrocarbons

Operator or Owner Representative authorizing work Bill

Date Work to be Performed 3-27-1

TANK CLEANING DATA Tank Number _____

Volume _____

Tank Type _____

Volume Below Load Line _____

SEDIMENT OIL OR MISCELLANEOUS HYDROCARBON DATA

Sediment Oil from ☐ Ps ☐ Celler ☐ Other

MISCELLANEOUS OIL

Tank Bottoms Product ☐ Pipeline Station ☐ Cards Terminal ☐ Refinery ☐ Other

Containing From: ☐ Gasoline Plant ☐ Gathering Lines ☐ Salt Water Disposal System ☐ Other

Pipeline Break Oil or Spill ☐

Other (Explain) _____

VOLUME AND DESTINATION:

Estimated Volume 360 Bbls.

Field test volume of good oil 356.76 Bbls.
(Not required prior to Division approval)

Destination (Name and Location of receiving plant or other facility) Jenex Operating 11100 S Sunco Highway #18 Hobbs NM 88240

DESTRUCTION OF SEDIMENT OIL BY:

☐ Burning ☐ Ps Disposal ☐ Use on Roads or Airfields ☐ Other

(Explain) _____

Location of Destruction _____

Justification of Destruction _____

CERTIFICATION: (APPLICATION MAY BE MADE BY EITHER OF THE FOLLOWING)

I hereby certify that the information above is true and complete to the best of my knowledge and belief.

Owner _____

Transporter Jenex Operating

By _____

Address P O Box 308 Hobbs NM 88241

Title _____

Signature [Signature]

Date _____

Title Plant Manager

Date 3-27-1

OIL CONSERVATION DIVISION

Approved By [Signature] Title Chief Specialist Date _____

DISTRIBUTION BY OGD

11600 - 177.44
11626 - 179.32

Submit 3 copies to appropriate District Office

DISTRICT I

P.O. Box 1540, Hobbs, NM 88241-1940

DISTRICT II

P.O. Box 99, Artesia, NM 88211-0719

DISTRICT III

1000 Rio Grande Rd, Artesia, NM 87410

State of New Mexico

Energy, Minerals and Natural Resources Department

OIL CONSERVATION DIVISION

P.O. Box 2088

Santa Fe, New Mexico 87504-2088

Form C-117 A

Revised 4-1-91

PERMIT NO. A-12947

TANK CLEANING, SEDIMENT OIL REMOVAL, TRANSPORTATION OF MISCELLANEOUS HYDROCARBONS AND DISPOSAL PERMIT

Operator or Owner OK Hot Oil Service Address Box 146 Loco Hills NM 88255
Location or Facility Name OK Hot oil yard Location 16-17-30
U.L. • Sec. • Twp. • Rge.

OPERATION TO BE PERFORMED:

☐ Tank Cleaning ☐ Sediment Oil Removal ☒ Transportation of Miscellaneous Hydrocarbons

Operator or Owner Representative authorizing work Tracy

Date Work to be Performed 3-17-1

TANK CLEANING DATA Tank Number _____ Volume _____

Tank Type _____ Volume Below Load Line _____

SEDIMENT OIL OR MISCELLANEOUS HYDROCARBON DATA

Sediment Oil from: ☐ Pit ☐ Celler ☐ Other

MISCELLANEOUS OIL

Tank Bottoms from: ☐ Pipeline Station ☐ Crude Terminal ☐ Refinery ☐ Other

Catchings from: ☐ Gaslines Plant ☐ Gathering Lines ☐ Salt Water Disposal System ☐ Other

Pipeline Break Oil or Spill ☐

Other (Explain) _____



VOLUME AND DESTINATION: Estimated Volume 540 Bbls. Field test volume of good oil 550.21 Bbls.
(Dist required prior to District approval)

Destination (Name and Location of treating plant or other facility) Jenex Operating 11100 S. Eureka Highway #18 Hobbs NM 88240

DESTRUCTION OF SEDIMENT OIL BY: ☐ Burning ☐ Pit Disposal ☐ Use on Roads or Firewalls ☐ Other
(Explain) _____

Location of Destruction _____

Justification of Destruction _____

CERTIFICATION: (APPLICATION MAY BE MADE BY EITHER OF THE FOLLOWING)

I hereby certify that the information above is true and complete to the best of my knowledge and belief.

Owner _____ Transporter Jenex Operating

By _____ Address P O Box 308 Hobbs NM 88241

Title _____ Signature [Signature]

Date _____ Title Plant Manager Date 3-15-1

OIL CONSERVATION DIVISION

Approved By L Nelson Title Chief specialist Date 4-3-01

DISTRIBUTION BY OCD

10809 - 186.97
11588 - 177.99
11468 - 185.25

DISTRICT I
P.O. Box 1540, Hobbs, NM 88241-1940
DISTRICT II
P.O. Box 22, Artesia, NM 88211-0719
DISTRICT III
1000 Rio Grande Rd, Artesia, NM 87410

State of New Mexico
Energy, Minerals and Natural Resources Department

OIL CONSERVATION DIVISION

P.O. Box 2088
Santa Fe, New Mexico 87504-2088

Form C-117 A
Revised 4-1-91

PERMIT NO. A-12946

TANK CLEANING, SEDIMENT OIL REMOVAL, TRANSPORTATION OF MISCELLANEOUS HYDROCARBONS AND DISPOSAL PERMIT

Operator or Owner Loco Hills Water Station Address Box 68 Loco Hills Nm 88255
Name of Facility Loco Hills SWD Location 16 17 30

OPERATION TO BE PERFORMED:

☐ Tank Cleaning ☐ Sediment Oil Removal ☒ Transportation of Miscellaneous Hydrocarbons

Operator or Owner Representative authorizing work Dick

Date Work to be Performed 3-16-1

TANK CLEANING DATA Tank Number _____

Volume _____

Tank Type _____

Volume Below Load Line _____

SEDIMENT OIL OR MISCELLANEOUS HYDROCARBON DATA

Sediment Oil (Source) ☐ Pit ☐ Celler ☐ Other _____

MISCELLANEOUS OIL

Tank Business Point: ☐ Pipeline Station ☐ Cards Terminal ☐ Refinery ☐ Other _____

Catchings From: ☐ Gasoline Plant ☐ Gathering Lines ☐ Salt Water Disposal System ☐ Other _____

Pipeline Break Oil or Spill ☐

Other (Explain) _____

VOLUME AND DESTINATION:

Estimated Volume 185 Bbls.

Field test volume of good oil 177.93 Bbls.
(Must represent pure to bottom approval)

Destination (Name and Location of treating plant or other facility) Jenex Operating 11100 S Eunice Highway #18 Hobbs NM 88240

DESTRUCTION OF SEDIMENT OIL BY:

(Explain) ☐ Burning ☐ Pit Disposal ☐ Use on Roads or firewalls ☐ Other _____

Location of Destruction _____

Justification of Destruction _____

CERTIFICATION: (APPLICATION MAY BE MADE BY EITHER OF THE FOLLOWING)

I hereby certify that the information above is true and complete to the best of my knowledge and belief.

Owner _____

Transporter Jenex Operating

By _____

Address P O Box 308 Hobbs NM 88241

Title _____

Signature [Signature]

Date _____

Title Plant Manager

Date 3-15-1

OIL CONSERVATION DIVISION

Approved By Linda R. Nelson

Title Chief Specialist

Date 3-26-01



1. The first part of the document is a list of names and addresses, which are arranged in a table-like format. The names are listed in the first column, and the addresses are listed in the second column. The names are: John Doe, Jane Smith, and Bob Johnson. The addresses are: 123 Main St, 456 Elm St, and 789 Oak St.

2. The second part of the document is a list of names and addresses, which are arranged in a table-like format. The names are listed in the first column, and the addresses are listed in the second column. The names are: John Doe, Jane Smith, and Bob Johnson. The addresses are: 123 Main St, 456 Elm St, and 789 Oak St.

3. The third part of the document is a list of names and addresses, which are arranged in a table-like format. The names are listed in the first column, and the addresses are listed in the second column. The names are: John Doe, Jane Smith, and Bob Johnson. The addresses are: 123 Main St, 456 Elm St, and 789 Oak St.

DISTRICT I
P.O. Box 1960, Hobbs, NM 88241-1960
DISTRICT II
P.O. Box 20, Artesia, NM 88211-0020
DISTRICT III
1000 Rio Arriba Rd., Amar, NM 87410

State of New Mexico
Energy, Minerals and Natural Resources Department
OIL CONSERVATION DIVISION
P.O. Box 2088
Santa Fe, New Mexico 87504-2088

Form C-117 A
Revised 4-1-91

PERMIT NO. A-12943

TANK CLEANING, SEDIMENT OIL REMOVAL, TRANSPORTATION OF MISCELLANEOUS HYDROCARBONS AND DISPOSAL PERMIT

Operator or Owner Loco Hills Water Disposal Address Box 68 Loco Hills NM 88255
Location of Facility Name Loco Hills SWD Location 16 17 30

OPERATION TO BE PERFORMED:

☐ Tank Cleaning ☐ Sediment Oil Removal ☒ Transportation of Miscellaneous Hydrocarbons

Operator or Owner Representative authorizing work Pick

Date Work to be Performed 3-14-1

TANK CLEANING DATA Tank Number _____

Volume _____

Tank Type _____

Volume Below Load Line _____

SEDIMENT OIL OR MISCELLANEOUS HYDROCARBON DATA

Sediment Oil Source ☐ Pit ☐ Collar ☐ Other _____

MISCELLANEOUS OIL

Tank Bottoms Product ☐ Pipeline Station ☐ Crude Terminal ☐ Refinery ☐ Other _____

Catchings From: ☐ Gasoline Plant ☐ Gathering Lines ☐ Salt Water Disposal System ☐ Other _____

Pipeline Break Oil or Spill ☐

Other (Explain) _____

VOLUME AND DESTINATION:

Estimated Volume 182 Bbls.

Field test volume of good oil 174.45 Bbls.
(Not required prior to Section approval)

Destination (Name and Location of receiving plant or other facility) Jenex Operating 11100 S. Sunrise Highway #18 Hobbs NM 88240

DESTRUCTION OF SEDIMENT OIL BY:

(Explain) ☐ Burning ☐ Pit Disposal ☐ Use on Roads or Firewalls ☐ Other _____

Location of Destruction _____

Justification of Destruction _____

CERTIFICATION: (APPLICATION MAY BE MADE BY EITHER OF THE FOLLOWING)

I hereby certify that the information above is true and complete to the best of my knowledge and belief.

Owner _____

Transporter Jenex Operating

By _____

Address P O Box 308 Hobbs NM 88241

Title _____

Signature [Signature]

Date _____

Title Plant Manager

Date 3-13-1

OIL CONSERVATION DIVISION

Approved By Linda R. Nelson

Title Chief specialist

Date 3-26-01

11584-174.45

Enter 3 copies to Appropriate District Office
DISTRICT I
P.O. Box 1540, Hobbs, NM 88241-1540
DISTRICT II
P.O. Box 200, Artesia, NM 88211-0200
DISTRICT III
1000 Rio Grande Rd, Artesia, NM 87410

State of New Mexico
Energy, Minerals and Natural Resources Department
OIL CONSERVATION DIVISION
P.O. Box 2088
Santa Fe, New Mexico 87504-2088

Form C-117 A
Revised 4-1-91

PERMIT NO. A-12942

TANK CLEANING, SEDIMENT OIL REMOVAL, TRANSPORTATION OF MISCELLANEOUS HYDROCARBONS AND DISPOSAL PERMIT

Operator or Owner Key Energy Address P.O. Box 676364, Dallas TX 75267
Lease or Facility Name BKE Location 13 22 27
U.L. - Sec. - Twp. - Rgn.

OPERATION TO BE PERFORMED:

☐ Tank Cleaning ☐ Sediment Oil Removal ☒ Transportation of Miscellaneous Hydrocarbons

Operator or Owner Representative authorizing work David

Date Work to be Performed 3-13-1

TANK CLEANING DATA Tank Number _____

Volume _____

Tank Type _____

Volume Below Load Line _____

SEDIMENT OIL OR MISCELLANEOUS HYDROCARBON DATA

Sediment Oil from: ☐ Ps ☐ Celler ☐ Other

MISCELLANEOUS OIL

Tank Bottoms From: ☐ Pipeline Station ☐ Cude Terminal ☐ Refinery ☐ Other

Catchings From: ☐ Gasline Plant ☐ Gathering Lines ☐ Salt Water Disposal System ☐ Other

Pipeline Break Oil or Spill ☐

Other (Specify) _____

VOLUME AND DESTINATION:

Estimated Volume 180 Bbls.

Field test volume of good oil 187.70 Bbls.
(Get required permit to Destroy approval)

Destination (Name and Location of treating plant or other facility) Jenex Operating 11100 S Eunice Highway #18 Hobbs NM 88240

DESTRUCTION OF SEDIMENT OIL BY:

(Specify) ☐ Burning ☐ Ps Disposal ☐ Use on Roads or firewalls ☐ Other

Location of Destruction _____

Justification of Destruction _____

CERTIFICATION: (APPLICATION MAY BE MADE BY EITHER OF THE FOLLOWING)

I hereby certify that the information above is true and complete to the best of my knowledge and belief.

Owner _____

Transporter Jenex Operating

By _____

Address P O Box 308 Hobbs NM 88241

Title _____

Signature [Signature]

Date _____

Title Plant Manager

Date 3-13-1

OIL CONSERVATION DIVISION

Approved By Linde R. Nelson Title Chief Specialist Date 3-26-01

A COPY OF THIS FORM MUST BE ON LOCATION DURING TANK CLEANING OR SEDIMENT OIL REMOVAL OPERATIONS

DISPOSITION BY OGD

of Section 3 copies to Appropriate District Office
DISTRICT I
P.O. Box 1640, Hobbs, NM 88241-1940
DISTRICT II
P.O. Box 22, Artesia, NM 88211-0719
DISTRICT III
1000 Rio Arriba Rd, Amar, NM 87410

State of New Mexico
Energy, Minerals and Natural Resources Department

OIL CONSERVATION DIVISION

P.O. Box 2088
Santa Fe, New Mexico 87504-2088

Form C-117 A
Revised 4-1-91

PERMIT NO. A-12940

TANK CLEANING, SEDIMENT OIL REMOVAL, TRANSPORTATION OF MISCELLANEOUS HYDROCARBONS AND DISPOSAL PERMIT

Operator or Owner Dakota Resources Address 911 N. Midkiff Rd Midland Tx 79701
Lease or Facility Name State DU SWP Location 36-22-27

OPERATION TO BE PERFORMED:

☐ Tank Cleaning ☐ Sediment Oil Removal ☒ Transportation of Miscellaneous Hydrocarbons

Operator or Owner Representative authorizing work

Date Work to be Performed 3-14-1

TANK CLEANING DATA Tank Number

Volume

Tank Type

Volume Below Load Line

SEDIMENT OIL OR MISCELLANEOUS HYDROCARBON DATA

Sediment Oil from ☐ Pit ☐ Celler ☐ Other

MISCELLANEOUS OIL

Tank Bottoms from ☐ Pipeline Station ☐ Crude Terminal ☐ Refinery ☐ Other

Catchings from ☐ Gasoline Plant ☐ Gathering Lines ☐ Salt Water Disposal System ☐ Other

Pipeline Break Oil or Spill ☐

Other (Explain)

VOLUME AND DESTINATION:

Estimated Volume 190 Bbls.

Field test volume of good oil 137.83 Bbls.
(Not required prior to Division approval)

Destination (Name and Location of treating plant or other facility) Jenex Operating 11100 S Eunice Highway #18 Hobbs NM 88240

DESTRUCTION OF SEDIMENT OIL BY:

(Explain) ☐ Burning ☐ Pit Disposal ☐ Use on Roads or firewalls ☐ Other

Location of Destruction

Justification of Destruction

CERTIFICATION: (APPLICATION MAY BE MADE BY EITHER OF THE FOLLOWING)

I hereby certify that the information above is true and complete to the best of my knowledge and belief.

Owner

Transporter Jenex Operating

By

Address P O Box 308 Hobbs NM 88241

Title

Signature [Signature]

Date

Title Plant Manager

Date 3-13-1

OIL CONSERVATION DIVISION

Approved By Lincoln R. Nelson

Title Clerk specialist

Date 3-26-01

Form C-117 A

DISTRICT I
P.O. Box 1940, Hobbs, NM 88241-1940

DISTRICT II
P.O. Box 2088, Santa Fe, NM 87504-2088

DISTRICT III
1000 Rio Grande Rd., Artesia, NM 87410

State of New Mexico
Energy, Minerals and Natural Resources Department

OIL CONSERVATION DIVISION

P.O. Box 2088
Santa Fe, New Mexico 87504-2088

Form C-117 A
Revised 4-1-91

PERMIT NO. A-12939

TANK CLEANING, SEDIMENT OIL REMOVAL, TRANSPORTATION OF MISCELLANEOUS HYDROCARBONS AND DISPOSAL PERMIT

Operator or Owner OK Hot Oil Services Address Box 146 Loco Hills NM 88255
Location of Facility Name OK Hot oil yard Location 16-17-30
U.L. - Sec. - Twp. - Rgn.

OPERATION TO BE PERFORMED:

☐ Tank Cleaning ☐ Sediment Oil Removal ☒ Transportation of Miscellaneous Hydrocarbons

Operator or Owner Representative authorizing work Tracy
Date Work to be Performed 3-13-01

TANK CLEANING DATA Tank Number _____ Volume _____

Sediment Oil or Miscellaneous Hydrocarbon Data Tank Type _____ Volume Below Load Line _____

Sediment Oil from: ☐ Pit ☐ Celler ☐ Other

MISCELLANEOUS OIL

Tank Bottoms from: ☐ Pipeline Station ☐ Cauds Terminal ☐ Refinery ☐ Other

Catchings from: ☐ Gasoline Plant ☐ Gathering Lines ☐ Salt Water Disposal System ☐ Other

Pipeline Break Oil or Spill ☐

Other (Explain) _____

VOLUME AND DESTINATION:

Estimated Volume 8.50 Bbls. Field test volume of good oil 703.55 Bbls.
(Not required prior to Division approval)

Destination (Name and Location of receiving plant or other facility) Jenex Operating 11100 S. Eunice Highway #18
Hobbs NM 88240

DESTRUCTION OF SEDIMENT OIL BY:

☐ Burning ☐ Pit Disposal ☐ Use on Roads or firewalls ☐ Other
(Explain) _____

Location of Destruction _____

Justification of Destruction _____

CERTIFICATION: (APPLICATION MAY BE MADE BY EITHER OF THE FOLLOWING)

I hereby certify that the information above is true and complete to the best of my knowledge and belief.

Owner _____

Transporter Jenex Operating

By _____

Address P O Box 308 Hobbs NM 88241

Title _____

Signature [Signature]

Date _____

Title Plant Manager Date 3-12-01

OIL CONSERVATION DIVISION

Approved By Linda R. Nelson Title Clerk specialist Date 3-26-01

DISTRIBUTION BY OGD

10834 - 177.99
11581 - 175.64
10837 - 177.15
11586 - 177.75

DISTRICT I
P.O. Box 1960, Hobbs, NM 88241-1960
DISTRICT II
P.O. Box 200, Artesia, NM 88211-0200
DISTRICT III
1000 Rio Hondo Rd., Artesia, NM 87410

State of New Mexico
Energy, Minerals and Natural Resources Department

OIL CONSERVATION DIVISION

P.O. Box 2088
Santa Fe, New Mexico 87504-2088

Form C-117 A
Revised 4-1-91

PERMIT NO. A-12938

TANK CLEANING, SEDIMENT OIL REMOVAL, TRANSPORTATION OF MISCELLANEOUS HYDROCARBONS AND DISPOSAL PERMIT

Operator or Owner Key Energy Address P.O. Box 676364 Dallas Tx 75267
Lease or Facility Name BKE Location 13 22 27
U.L. - Sec. - Twp. - Rgn.

OPERATION TO BE PERFORMED:

☐ Tank Cleaning ☐ Sediment Oil Removal ☒ Transportation of Miscellaneous Hydrocarbons

Operator or Owner Representative authorizing work David

Date Work to be Performed 3-12-1

TANK CLEANING DATA Tank Number _____

Volume _____

Tank Type _____

Volume Below Load Line _____

SEDIMENT OIL OR MISCELLANEOUS HYDROCARBON DATA

Sediment Oil from: ☐ Pit ☐ Celler ☐ Other

MISCELLANEOUS OIL

Tank Residue From: ☐ Pipeline Station ☐ Cude Terminal ☐ Refinery ☐ Other

Catchings From: ☐ Gasline Flare ☐ Gathering Lines ☐ Salt Water Disposal System ☐ Other

Pipeline Break Oil or Spill ☐

Other (Specify) _____

VOLUME AND DESTINATION:

Estimated Volume 280 Bbls.

Field test volume of good oil 294.93 Bbls.
(Not required prior to Division approval)

Destination (Name and Location of treating plant or other facility) Jenex Operating 11100 S. San Jose Highway #18 Hobbs NM 88240

DESTRUCTION OF SEDIMENT OIL BY:

(Specify) ☐ Burning ☐ Pit Disposal ☐ Use on Roads or Firewalls ☐ Other

Location of Destruction _____

Justification of Destruction _____

CERTIFICATION: (APPLICATION MAY BE MADE BY EITHER OF THE FOLLOWING)

I hereby certify that the information above is true and complete to the best of my knowledge and belief.

Owner _____

Transporter Jenex Operating

By _____

Address P O Box 308 Hobbs NM 88241

Title _____

Signature [Signature]

Date _____

Title Plant Manager

Date 3-12-1

OIL CONSERVATION DIVISION

Approved By Lynda R. Nelson

Title Chief Specialist

Date 3-26-01

10832-189.10
105.83

Section 3 copies to appropriate District Office
DISTRICT I
P.O. Box 1640, Hobbs, NM 88241-1940
DISTRICT II
P.O. Box 200, Artesia, NM 88211-0719
DISTRICT III
1000 Rio Grande Rd., Amar, NM 87410

State of New Mexico
Energy, Minerals and Natural Resources Department
OIL CONSERVATION DIVISION
P.O. Box 2088
Santa Fe, New Mexico 87504-2088

Form C-117 A
Revised 4-1-91

PERMIT NO. A-12932

TANK CLEANING, SEDIMENT OIL REMOVAL, TRANSPORTATION OF MISCELLANEOUS HYDROCARBONS AND DISPOSAL PERMIT

Operator or Owner Dakota Resources Address 911 N. Midkiss Rd Midland TX 79701
Name of Facility Big Eds 100 SWP Location 8-21-28

OPERATION TO BE PERFORMED:

☐ Tank Cleaning ☐ Sediment Oil Removal ☒ Transportation of Miscellaneous Hydrocarbons

Operator or Owner Representative authorizing work Mike

Date Work to be Performed 3-11-1

TANK CLEANING DATA Tank Number _____

Volume _____

SEDIMENT OIL OR MISCELLANEOUS HYDROCARBON DATA

Volume Below Load Line _____

Sediment Oil from ☐ Pig ☐ Celler ☐ Other

MISCELLANEOUS OIL

Tank Bottoms from ☐ Pipeline Station ☐ Crude Terminal ☐ Refinery ☐ Other

Catchings from ☐ Gasoline Plant ☐ Gathering Lines ☐ Salt Water Disposal System ☐ Other

Pipeline Break Oil or Spill ☐

Other (Explain) _____

VOLUME AND DESTINATION:

Estimated Volume 180 Bbls.

Field test volume of good oil 176.81 Bbls.
(Not required prior to Division approval)

Destination (Name and Location of treating plant or other facility) Jenex Operating 11100 S Eunice Highway #18 Hobbs NM 88240

DESTRUCTION OF SEDIMENT OIL BY:

(Explain) ☐ Burning ☐ Pig Disposal ☐ Use on Roads or firewalls ☐ Other

Location of Destruction _____

Justification of Destruction _____

CERTIFICATION: (APPLICATION MAY BE MADE BY EITHER OF THE FOLLOWING)

I hereby certify that the information above is true and complete to the best of my knowledge and belief.

Owner _____
By _____
Title _____
Date _____

Transporter Jenex Operating
Address P O Box 308 Hobbs NM 88241
Signature [Signature]
Title Plant Manager Date 3-10-1

OIL CONSERVATION DIVISION

Approved By Linda R. Nelson Title Chief specialist Date 3-26-01

DISTRICT I
P.O. Box 1560, Hobbs, NM 88241-1560
DISTRICT II
P.O. Box 20, Amarillo, NM 88211-0020
DISTRICT III
1000 Rio Grande Rd., Amarillo, NM 87410

State of New Mexico
Energy, Minerals and Natural Resources Department
OIL CONSERVATION DIVISION
P.O. Box 2088
Santa Fe, New Mexico 87504-2088

Form C-117 A
Revised 4-1-91

PERMIT NO. A-12926

TANK CLEANING, SEDIMENT OIL REMOVAL, TRANSPORTATION OF MISCELLANEOUS HYDROCARBONS AND DISPOSAL PERMIT

Operator or Owner Dakota Resources Address 911 N. Midkiss Rd Midland TX 79701
Lease or Facility Name State DU SWD Location 36 22 27
U.L. • Sec. • Twp. • Rge.

OPERATION TO BE PERFORMED:

☐ Tank Cleaning ☐ Sediment Oil Removal ☒ Transportation of Miscellaneous Hydrocarbons

Operator or Owner Representative authorizing work Mike

Date Work to be Performed 3-7-1

TANK CLEANING DATA Tank Number _____

Volume _____

Tank Type _____

Volume Below Load Line _____

SEDIMENT OIL OR MISCELLANEOUS HYDROCARBON DATA

Sediment Oil (from) ☐ Pit ☐ Celler ☐ Other _____

MISCELLANEOUS OIL

Tank Contains From: ☐ Pipeline Station ☐ Crude Terminal ☐ Refinery ☐ Other _____

Catchings From: ☐ Gasoline Plant ☐ Gathering Lines ☐ Salt Water Disposal System ☐ Other _____

Pipeline Break Oil or Spill ☐

Other (Explain) _____

VOLUME AND DESTINATION:

Estimated Volume 180 Bbls.

Field test volume of good oil 189.26 Bbls.
(See required part to District approval)

Destination (Name and Location of treating plant or other facility) Jonex Operating 11100 S. Eunice Highway #18
Hobbs NM 88240

DESTRUCTION OF SEDIMENT OIL BY:

☐ Burning ☐ Pit Disposal ☐ Use on Roads or firewalls ☐ Other _____

(Explain) _____

Location of Destruction _____

Justification of Destruction _____

CERTIFICATION: (APPLICATION MAY BE MADE BY EITHER OF THE FOLLOWING)

I hereby certify that the information above is true and complete to the best of my knowledge and belief.

Owner _____

Transporter Jonex Operating

By _____

Address P O Box 308 Hobbs NM 88241

Title _____

Signature [Signature]

Date _____

Title Plant Manager

Date 3-6-1

OIL CONSERVATION DIVISION

Approved By Mae Stowell

Title Field Rep. II

Date 3/9/2001

DISTRIBUTION BY OGD

OIL CONSERVATION DIVISION

P.O. Box 2088
Santa Fe, New Mexico 87504-2088

PERMIT NO. A-12915

TANK CLEANING, SEDIMENT OIL REMOVAL, TRANSPORTATION OF MISCELLANEOUS HYDROCARBONS AND DISPOSAL PERMIT

Operator or Owner Loco Hills SWD Address Box 68 Loco Hills NM 88255
Name of Facility Loco Hills SWD Location 16-17-30
U.L. - Sec. - Twp. - Rgn.

OPERATION TO BE PERFORMED:

☐ Tank Cleaning ☐ Sediment Oil Removal ☒ Transportation of Miscellaneous Hydrocarbons

Operator or Owner Representative authorizing work Bill

Date Work to be Performed 3-5-1

TANK CLEANING DATA Tank Number _____ Volume _____

Sediment Oil or Miscellaneous Hydrocarbon Data Tank Type _____ Volume Below Load Line _____

Sediment Oil from: ☐ Pit ☐ Celler ☐ Other

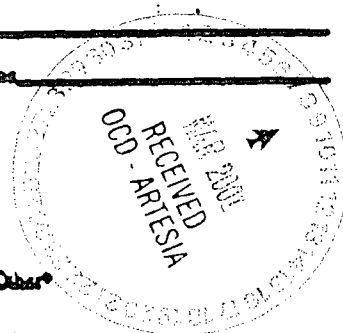
MISCELLANEOUS OIL

Tank Bottoms from: ☐ Pipeline Station ☐ Cauds Terminal ☐ Refinery ☐ Other

Catchings from: ☐ Gasoline Plant ☐ Gathering Lines ☐ Salt Water Disposal System ☐ Other

Pipeline Break Oil or Spill ☐

Other (Explain) _____



OIL VOLUME AND DESTINATION:

Estimated Volume 370 Bbls.

Field test volume of good oil 352.16 Bbls.
(This required prior to Division approval)

Destination (Name and Location of treating plant or other facility) Jenex Operating 11100 S. Sunrise Highway #18 Hobbs NM 88240

DESTRUCTION OF SEDIMENT OIL BY:

☐ Burning ☐ Pit Disposal ☐ Use on Roads or firewalls ☐ Other

(Explain) _____

Location of Destruction _____

Justification of Destruction _____

CERTIFICATION: (APPLICATION MAY BE MADE BY EITHER OF THE FOLLOWING)

I hereby certify that the information above is true and complete to the best of my knowledge and belief.

Owner _____

Transporter Jenex Operating

By _____

Address P O Box 308 Hobbs NM 88241

Title _____


Signature [Signature]

Date _____

Title Plant Manager Date 3-5-1

OIL CONSERVATION DIVISION

Prepared By muelstallfill Title Field Rep. II Date 3/9/2001



+ Submit Reports to Appropriate District Office
DISTRICT I
P.O. Box 1940, Hobbs, NM 88241-1940
DISTRICT II
P.O. Box 200, Artesia, NM 88211-0200
DISTRICT III
1000 Rio Arriba Rd., Amar, NM 87410

State of New Mexico
Energy, Minerals and Natural Resources Department

OIL CONSERVATION DIVISION

P.O. Box 2088
Santa Fe, New Mexico 87504-2088

Form C-117 A
Revised 4-1-91

PERMIT NO. A-12914

TANK CLEANING, SEDIMENT OIL REMOVAL, TRANSPORTATION OF MISCELLANEOUS HYDROCARBONS AND DISPOSAL PERMIT

Operator or Owner Dakota Resources Address 911 N. Midkiss Rd. Midland TX 79701
Name of Facility Big Eddy 100 SWD Location 8-21-28
U.L. - Sec. - Top. - Rgn.

OPERATION TO BE PERFORMED:

☐ Tank Cleaning ☐ Sediment Oil Removal ☒ Transportation of Miscellaneous Hydrocarbons

Operator or Owner Representative authorizing work mike

Date Work to be Performed 3--1

TANK CLEANING DATA Tank Number _____

Volume _____

Tank Type _____

Volume Below Load Line _____

SEDIMENT OIL OR MISCELLANEOUS HYDROCARBON DATA

Sediment Oil from: ☐ Pit ☐ Celler ☐ Other


MISCELLANEOUS OIL

Tank Bottoms From: ☐ Pipeline Station ☐ Cords Terminal ☐ Refinery ☐ Other

Catchings From: ☐ Gasoline Plant ☐ Gathering Lines ☐ Salt Water Disposal System ☐ Other

Pipeline Break Oil or Spill ☐

Other (Explain) _____



VOLUME AND DESTINATION:

Estimated Volume 180 Bbls.

Field test volume of good oil 179.51 Bbls.
(Not required prior to Division approval)

Destination (Name and Location of treating plant or other facility) Jenex Operating 11100 S Eunice Highway #18 Hobbs NM 88240

DESTRUCTION OF SEDIMENT OIL BY:

☐ Burning ☐ Pit Disposal ☐ Use on Roads or firewalls ☐ Other

Location of Destruction _____

Justification of Destruction _____

CERTIFICATION: (APPLICATION MAY BE MADE BY EITHER OF THE FOLLOWING)

I hereby certify that the information above is true and complete to the best of my knowledge and belief.

Owner _____

Transporter Jenex Operating

By _____

Address P O Box 308 Hobbs NM 88241

Title _____

Signature [Signature]

Date _____

Title Plant Manager

Date 3-4-1

OIL CONSERVATION DIVISION

Approved By Mike Swellfield

Title Field Rep. II

Date 3/9/2001

DISTRIBUTION BY OGD

Santa Fe

A COPY OF THIS FORM MUST BE ON LOCATION DURING TANK CLEANING REMOVAL OR SEDIMENT OIL OR

Submit 5 copies to appropriate District Office
DISTRICT I
P.O. Box 1860, Hobbs, NM 88241-1960
DISTRICT II
P.O. Box 88, Aztec, NM 87311-0719
DISTRICT III
1029 Rio Arriba Rd, Aztec, NM 87410

State of New Mexico
Energy, Minerals and Natural Resources Department

OIL CONSERVATION DIVISION

P.O. Box 2088
Santa Fe, New Mexico 87504-2088

Form C-117 A
Revised 4-1-91

PERMIT NO. A-12909

TANK CLEANING, SEDIMENT OIL REMOVAL, TRANSPORTATION OF MISCELLANEOUS HYDROCARBONS AND DISPOSAL PERMIT

Operator or Owner OK Hot Oil Serv. Address Box 146 Loco Hills NM 88255
Former Facility Name OK Hot oil plant Location 16-17-30
U.L. • Sec. • Twp. • Rgn.

OPERATION TO BE PERFORMED:

☐ Tank Cleaning ☐ Sediment Oil Removal ☒ Transportation of Miscellaneous Hydrocarbons

Operator or Owner Representative authorizing work Tracy

Date Work to be Performed 3-2-1

TANK CLEANING DATA Tank Number _____

Volume _____

Tank Type _____

Volume Below Load Line _____

SEDIMENT OIL OR MISCELLANEOUS HYDROCARBON DATA

Sediment Oil Source ☐ Pit ☐ Celler ☐ Other


MISCELLANEOUS OIL

Tank Bottoms Pumps ☐ Pipeline Station ☐ Cocks Terminal ☐ Refinery ☐ Other

Catchings Pumps ☐ Gasoline Pans ☐ Gathering Lines ☐ Salt Water Disposal System ☐ Other

Pipeline Break Oil or Spill ☐

Other (Explain) _____



OLUME AND DESTINATION:

Estimated Volume 400 Bbls.

Field test volume of good oil 532.91 Bbls.
(Oil required prior to Division approval)

Destination (Name and Location of treating plant or other facility) Jenex Operating 11100 S Eunice Highway #18 Hobbs NM 88240

STRUCTION OF SEDIMENT OIL BY:

(Explain) _____

☐ Burning ☐ Pit Disposal ☐ Use on Roads or firewalls ☐ Other

Location of Destruction _____

Justification of Destruction _____

ERTIFICATION: (APPLICATION MAY BE MADE BY EITHER OF THE FOLLOWING)

I hereby certify that the information above is true and complete to the best of my knowledge and belief.

Owner _____

Transporter Jenex Operating

By _____

Address P O Box 308 Hobbs NM 88241

Title _____

Signature [Signature]

Date _____

Title Plant Manager

Date 3-2-1

IL CONSERVATION DIVISION

Issued By Mike Steelhead Title Field Rep. II Date 3/9/2001

DISTRIBUTION BY OGD	
<input checked="" type="checkbox"/> Santa Fe	

COPIES OF THIS FORM MUST BE ON LOCATION DURING TANK CLEANING, REMOVAL OF SEDIMENT OIL OR MISCELLANEOUS HYDROCARBONS AND MUST BE PROTECTED FROM UNAUTHORIZED ACCESS.

Form C-117 A

DISTRICT I

P.O. Box 1940, Hobbs, NM 88241-1940

DISTRICT II

P.O. Box 1940, Hobbs, NM 88241-1940

DISTRICT III

1000 Rio Grande Rd, Amar, NM 87410

State of New Mexico
Energy, Minerals and Natural Resources Department

OIL CONSERVATION DIVISION

P.O. Box 2088
Santa Fe, New Mexico 87504-2088

Form C-117 A
Revised 4-1-91

PERMIT NO. A-12908

TANK CLEANING, SEDIMENT OIL REMOVAL, TRANSPORTATION OF MISCELLANEOUS HYDROCARBONS AND DISPOSAL PERMIT

Operator or Owner Dakota Resources Address 911 N. Midkiff Rd Midland Tx 79701
License or Facility Name State DV SWD Location 36-22-27
U.L. - Sec. - Twp. - Rgn.

OPERATION TO BE PERFORMED:

☐ Tank Cleaning ☐ Sediment Oil Removal ☒ Transportation of Miscellaneous Hydrocarbons

Operator or Owner Representative authorizing work mike

Days Work to be Performed 3-2-1

TANK CLEANING DATA Tank Number

Volume

Tank Type

Volume Below Load Line

SEDIMENT OIL OR MISCELLANEOUS HYDROCARBON DATA

Sediment Oil from: ☐ Pit ☐ Celler ☐ Other

MISCELLANEOUS OIL

Tank Bottoms from: ☐ Pipeline Station ☐ Cade Terminal ☐ Refinery ☐ Other

Catchings from: ☐ Gasoline Plant ☐ Gathering Lines ☐ Salt Water Disposal System ☐ Other

Pipeline Break Oil or Spill ☐

Other (Explain)

VOLUME AND DESTINATION:

Estimated Volume 200 Bbls.

Field test volume of good oil 168.62 Bbls.
(Not required prior to Division approval)

Destination (Name and Location of treating plant or other facility) Jenex Operating 11100 S Eunice Highway #18
Hobbs NM 88240

DESTRUCTION OF SEDIMENT OIL BY:

☐ Burning ☐ Pit Disposal ☐ Use on Roads or firewalls ☐ Other

(Explain)

Location of Destruction

Justification of Destruction

CERTIFICATION: (APPLICATION MAY BE MADE BY EITHER OF THE FOLLOWING)

I hereby certify that the information above is true and complete to the best of my knowledge and belief.

Owner

Transporter Jenex Operating

By

Address P O Box 308 Hobbs NM 88240

Title

Signature

Date

Title Plant Manager

Date 3-2-1

OIL CONSERVATION DIVISION

Approved By Mike Stillfield

Title Field Rep. II

Date 3/9/2001

DISTRIBUTION BY OGD

Scale 10

A COPY OF THIS FORM MUST BE ON LOCATION DURING TANK CLEANING, REMOVAL OF SEDIMENT OIL OR MISCELLANEOUS HYDROCARBONS.

Form C-117 A

DISTRICT I
P.O. Box 1980, Hobbs, NM 88241-1980

DISTRICT II
P.O. Box 200, Artesia, NM 88211-0719

DISTRICT III
1000 Rio Bravo Rd, Artesia, NM 87410

State of New Mexico
Energy, Minerals and Natural Resources Department

OIL CONSERVATION DIVISION

P.O. Box 2088
Santa Fe, New Mexico 87504-2088

Form C-117 A
Revised 4-1-91

PERMIT NO. A-12902

TANK CLEANING, SEDIMENT OIL REMOVAL, TRANSPORTATION OF MISCELLANEOUS HYDROCARBONS AND DISPOSAL PERMIT

Operator or Owner Key Energy Address P.O. Box 676364 Dallas Tx 75267
Name of Facility BKE Location 13-22-27

OPERATION TO BE PERFORMED:

☐ Tank Cleaning ☐ Sediment Oil Removal ☒ Transportation of Miscellaneous Hydrocarbons

Operator or Owner Representative authorizing work David

Date Work to be Performed 3-1-1

TANK CLEANING DATA

Tank Type

SEDIMENT OIL OR MISCELLANEOUS HYDROCARBON DATA

Sediment Oil from ☐ Pit ☐ Collar ☐ Other

MISCELLANEOUS OIL

Tank Bottoms from ☐ Pipeline Station ☐ Crude Terminal ☐ Refinery ☐ Other

Catchings from ☐ Gasoline Plant ☐ Gathering Lines ☐ Salt Water Disposal System ☐ Other

Pipeline Break Oil or Spill ☐

Other (Explain)

VOLUME AND DESTINATION:

Estimated Volume 200 Bbls.

Field test volume of good oil 179.29 Bbls.
(Must be reported prior to Division approval)

Destination (Name and Location of receiving plant or other facility) Jenex Operating 11100 S Eunice Highway #18 Hobbs NM 88240

DESTRUCTION OF SEDIMENT OIL BY:

(Explain) ☐ Burning ☐ Pit Disposal ☐ Use on Roads or firewalls ☐ Other

Location of Destruction

Justification of Destruction

CERTIFICATION: (APPLICATION MAY BE MADE BY EITHER OF THE FOLLOWING)

I hereby certify that the information above is true and complete to the best of my knowledge and belief.

Owner

Transporter Jenex Operating

By

Address P O Box 308 Hobbs NM 88241

Title

Signature [Signature]

Date

Title Plant Manager

Date 3-1-1

OIL CONSERVATION DIVISION

Prepared By Mike Stullfield Title Field Rep. # Date 3/9/2001

COPY OF THIS FORM MUST BE ON LOCATION DURING TANK CLEANING, REMOVAL OF SEDIMENT OIL OR MISCELLANEOUS HYDROCARBONS, AND MUST BE PRESENTED WITH TANK BOTTOMS, SEDIMENT OIL

DISTRIBUTION BY OCD	
<input checked="" type="checkbox"/>	Scene Po

DISTRICT I
P.O. Box 1840, Hobbs, NM 88241-1840
DISTRICT II
P.O. Box 2088, Santa Fe, NM 87504-2088
DISTRICT III
1000 Rio Rancho Rd, Santa Fe, NM 87410

State of New Mexico
Energy, Minerals and Natural Resources Department
OIL CONSERVATION DIVISION
P.O. Box 2088
Santa Fe, New Mexico 87504-2088

Form C-117 A
Revised 4-1-91

PERMIT NO. A-12899

TANK CLEANING, SEDIMENT OIL REMOVAL, TRANSPORTATION OF MISCELLANEOUS HYDROCARBONS AND DISPOSAL PERMIT

Operator or Owner Dakota Resources Address 911 N. Midkiss Rd. Millard TX 79701
Name of Facility Big Eddy 100 SWN Location 8-21-28

OPERATION TO BE PERFORMED:

- ☐ Tank Cleaning ☐ Sediment Oil Removal ☒ Transportation of Miscellaneous Hydrocarbons

Operator or Owner Representative authorizing work mike

Date Work to be Performed 2-27-1

TANK CLEANING DATA

Tank Number _____ Volume _____

SEDIMENT OIL OR MISCELLANEOUS HYDROCARBON DATA

Tank Type _____ Volume Below Load Line _____

Sediment Oil (Specify) ☐ Pig ☐ Collar ☐ Other

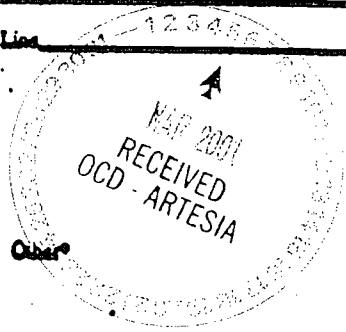
MISCELLANEOUS OIL

Tank Bottoms Product ☐ Pipeline Station ☐ Cords Terminal ☐ Refinery ☐ Other

Catchings From: ☐ Gasoline Plant ☐ Gathering Lines ☐ Salt Water Disposal System ☐ Other

Pipeline Break Oil or Spill ☐

Other (Specify) _____



VOLUME AND DESTINATION:

Estimated Volume 170 Bbls.

Field test volume of good oil 152.56 Bbls.
(Net required prior to shipment approval)

Destination (Name and Location of treating plant or other facility) Jenex Operating 11100 S. Duran Highway #18 Hobbs NM 88240

DISPOSITION OF SEDIMENT OIL BY:

- (Specify) ☐ Burning ☐ Pig Disposal ☐ Use on Roads or Firewalls ☐ Other

Location of Disposition _____

Justification of Disposition _____

RTIFICATION: (APPLICATION MAY BE MADE BY EITHER OF THE FOLLOWING)

I hereby certify that the information above is true and complete to the best of my knowledge and belief.

Owner _____
By _____
Title _____
Date _____

Transporter Jenex Operating
Address P O Box 308 Hobbs NM 88241
Signature [Signature]
Title Plant Manager Date 2-27-1

OIL CONSERVATION DIVISION

Issued By mike Stubblefield Title Field Rep. II Date 3/9/2001

COPY OF THIS FORM MUST BE ON LOCATION DURING TANK CLEANING, REMOVAL OF SEDIMENT OIL OR TRANSPORTATION OF MISCELLANEOUS HYDROCARBONS

DISTRIBUTION BY OCD
☒ Santa Fe

DISTRICT I
P.O. Box 1940, Hobbs, NM 88241-1940
DISTRICT II
P.O. Box 2088, Aztec, NM 88211-2088
DISTRICT III
1000 Rio Grande Rd, Aztec, NM 87410

State of New Mexico
Energy, Minerals and Natural Resources Department
OIL CONSERVATION DIVISION
P.O. Box 2088
Santa Fe, New Mexico 87504-2088

Form C-117 A
Revised 4-1-91

PERMIT NO. A-12891

TANK CLEANING, SEDIMENT OIL REMOVAL, TRANSPORTATION OF MISCELLANEOUS HYDROCARBONS AND DISPOSAL PERMIT

Operator or Owner Loco Hills SWD Address Box 68 Loco Hills NM 88255
Name of Facility Loco Hills SWD Location 16-17-30
U.L. - Sec. - Twp. - Rge.

OPERATION TO BE PERFORMED:

- ☐ Tank Cleaning ☐ Sediment Oil Removal ☒ Transportation of Miscellaneous Hydrocarbons

Operator or Owner Representative authorizing work DICK

Date Work to be Performed 2-26-1

TANK CLEANING DATA Tank Number _____ Volume _____

SEDIMENT OIL OR MISCELLANEOUS HYDROCARBON DATA Tank Type _____ Volume Below Load Line _____

Sediment Oil From ☐ Pit ☐ Celler ☐ Other

MISCELLANEOUS OIL

Tank Returns From ☐ Pipeline Station ☐ Cords Terminal ☐ Refinery ☐ Other

Containing From ☐ Gasoline Plant ☐ Gathering Lines ☐ Salt Water Disposal System ☐ Other

Pipeline Break Oil or Spill ☐

Other (Explain) _____

RECEIVED
OCD - ARTESIA

VOLUME AND DESTINATION:

Estimated Volume 720 Bbls.

Field test volume of good oil 693.59 Bbls.
(Must required prior to Division approval)

Destination (Name and Location of receiving plant or other facility) Jenex Operating 11100 S Eunice Highway #18 Hobbs NM 88240

DISPOSITION OF SEDIMENT OIL BY:

(Explain) ☐ Burning ☐ Pit Disposal ☐ Use on Roads or Firewalls ☐ Other

Location of Disposition _____

Justification of Disposition _____

CERTIFICATION: (APPLICATION MAY BE MADE BY EITHER OF THE FOLLOWING)

I hereby certify that the information above is true and complete to the best of my knowledge and belief.

Owner _____
By _____
Title _____
Date _____

Transporter Jenex Operating
Address P O Box 308 Hobbs NM 88241
Signature [Signature]
Title Plant Manager Date 2-26-1

CONSERVATION DIVISION

Issued By Mr. S. Wellfield Title Field Rep. II Date 3/9/2001

COPY OF THIS FORM MUST BE ON LOCATION DURING TANK CLEANING, REMOVAL OF SEDIMENT OIL OR TRANSPORTATION OF MISCELLANEOUS HYDROCARBONS.

DISTRIBUTION BY OCD
☒ Issue To

District I
P.O. Box 1960, Hobbs, NM 88241-1960

District II
P.O. Box 22, Artesia, NM 88211-0719

District III
P.O. Box 24, Artesia, NM 88211-0719

State of New Mexico
Energy, Minerals and Natural Resources Department

OIL CONSERVATION DIVISION

P.O. Box 2088
Santa Fe, New Mexico 87504-2088

Form C-117 A
Revised 4-1-91

PERMIT NO. A-12890

TANK CLEANING, SEDIMENT OIL REMOVAL, TRANSPORTATION OF MISCELLANEOUS HYDROCARBONS AND DISPOSAL PERMIT

Owner Dakota Resources Address 911 N. Midkiss Rd Midland Tx 79701
Facility Name State DU SWD Location 36-22-27
U.L. - Sec. - Twp. - Rgn.

OPERATION TO BE PERFORMED:

☐ Tank Cleaning ☐ Sediment Oil Removal ☒ Transportation of Miscellaneous Hydrocarbons

Operator or Owner Representative authorizing work mike

Date Work to be Performed 2-19-1

TANK CLEANING DATA

Tank Number _____

Volume _____

SEDIMENT OIL OR MISCELLANEOUS HYDROCARBON DATA

Volume Below Load Line _____

Sediment Oil (Type) ☐ Pig ☐ Cellar ☐ Other


MISCELLANEOUS OIL

Tank Contains From ☐ Pipeline Station ☐ Cude Terminal ☐ Refinery ☐ Other

Catchings From ☐ Gasoline Plant ☐ Gathering Lines ☐ Salt Water Disposal System ☐ Other

Pipeline Break Oil or Spill ☐

Other (Explain) _____



TIME AND DESTINATION:

Estimated Volume 190 Bbls.

Field test volume of good oil 187.96 Bbls.
(Not required prior to Division approval)

Destination (Name and Location of treating plant or other facility) Jenex Operating 11100 S. Eunice Highway #18 Hobbs NM 88240

DISPOSITION OF SEDIMENT OIL BY:

(Explain) ☐ Burning ☐ Pig Disposal ☐ Use on Roads or firewalls ☐ Other

Location of Destination _____

Justification of Destination _____

CERTIFICATION: (APPLICATION MAY BE MADE BY EITHER OF THE FOLLOWING)

I hereby certify that the information above is true and complete to the best of my knowledge and belief.

Owner _____

Transporter Jenex Operating

By _____

Address P O Box 308 Hobbs NM 88241

Title _____

Signature [Signature]

Date _____

Title Plant Manager Date 2-19-1

CONSERVATION DIVISION

Used By mike [Signature] Title Field Rep. IF Date 3/9/2001

DISTRIBUTION BY OCD
Santa Fe

Submit 5 copies to Appropriate District Office

DISTRICT I

P.O. Box 1940, Hobbs, NM 88241-1940

DISTRICT II

P.O. Drawer DD, Artesia, NM 88211-0719

DISTRICT III

1000 Rio Bravo Rd, Aztec, NM 87410

State of New Mexico
Energy, Minerals and Natural Resources Department

OIL CONSERVATION DIVISION

P.O. Box 2088
Santa Fe, New Mexico 87504-2088

Form C-117 A
Revised 4-1-91

PERMIT NO. A-12889

TANK CLEANING, SEDIMENT OIL REMOVAL, TRANSPORTATION OF MISCELLANEOUS HYDROCARBONS AND DISPOSAL PERMIT

Operator or Owner Dakota Resources Address 911 N. Midkiss Rd. Midland TX 79701

Lease or Facility Name Big Eddy 100 SWO Location S-21-28

OPERATION TO BE PERFORMED:

☐ Tank Cleaning ☐ Sediment Oil Removal ☒ Transportation of Miscellaneous Hydrocarbons

Operator or Owner Representative authorizing work Mike

Date Work to be Performed 2-19-01

TANK CLEANING DATA Tank Number _____ Volume _____

Tank Type _____

SEDIMENT OIL OR MISCELLANEOUS HYDROCARBON DATA

Volume Below Load Line _____

Sediment Oil from: ☐ Pit ☐ Celler ☐ Other

MISCELLANEOUS OIL

Tank Bottoms From: ☐ Pipeline Station ☐ Cude Terminal ☐ Refinery ☐ Other

Catchings From: ☐ Gasoline Plant ☐ Gathering Lines ☐ Salt Water Disposal System ☐ Other

Pipeline Break Oil or Spill ☐

Other (Explain) _____

FEB 2001
RECEIVED
OCD - ARTESIA

VOLUME AND DESTINATION:

Estimated Volume 180 Bbls.

Field test volume of good oil 176.53 Bbls.
(Not required prior to Division approval)

Destination (Name and Location of treating plant or other facility) Jenex Operating 11100 S. Junco Highway #18 Hobbs NM 88240

DESTRUCTION OF SEDIMENT OIL BY:

(Explain) ☐ Burning ☐ Pit Disposal ☐ Use on Roads or firewalls ☐ Other

Location of Destruction _____

Justification of Destruction _____

CERTIFICATION: (APPLICATION MAY BE MADE BY EITHER OF THE FOLLOWING)

I hereby certify that the information above is true and complete to the best of my knowledge and belief.

Owner _____

Transporter Jenex Operating

By _____

Address P O Box 308 Hobbs NM 88241

Title _____

Signature [Signature]

Date _____

Title Plant Manager Date 2-19-01

OIL CONSERVATION DIVISION

Approved By mae S. [Signature] Title Field Rep. # Date 3/9/2001

A COPY OF THIS FORM MUST BE ON LOCATION DURING TANK CLEANING, REMOVAL OF SEDIMENT OIL OR MISCELLANEOUS HYDROCARBONS, AND MUST BE PRESENTED WITH TANK BOTTOMS, SEDIMENT OIL.

DISTRIBUTION BY OCD	
<input checked="" type="checkbox"/> Santa Fe	

DISTRICT I
P.O. Box 1960, Hobbs, NM 88241-1980
DISTRICT II
P.O. Box 200, Artesia, NM 88211-0719
DISTRICT III
1000 Rio Bravo Rd, Artesia, NM 87410

State of New Mexico
Energy, Minerals and Natural Resources Department
OIL CONSERVATION DIVISION
P.O. Box 2088
Santa Fe, New Mexico 87504-2088

Form C-117 A
Revised 4-1-91

PERMIT NO. A-12881

TANK CLEANING, SEDIMENT OIL REMOVAL, TRANSPORTATION OF MISCELLANEOUS HYDROCARBONS AND DISPOSAL PERMIT

Operator or Owner OK Hot Oil Servi Address Box 146 Loco Hills NM 88255
Lease or Facility Name OK Hot oil plant Location 16-17-30
U.L. - Sec. - Twp. - Rgn.

OPERATION TO BE PERFORMED:

☐ Tank Cleaning ☐ Sediment Oil Removal ☒ Transportation of Miscellaneous Hydrocarbons

Operator or Owner Representative authorizing work Tracy

Date Work to be Performed 2-16-1

TANK CLEANING DATA Tank Number _____

Volume _____

Tank Type _____

Volume Below Load Line _____

SEDIMENT OIL OR MISCELLANEOUS HYDROCARBON DATA

Sediment Oil From: ☐ Pit ☐ Celler ☐ Other

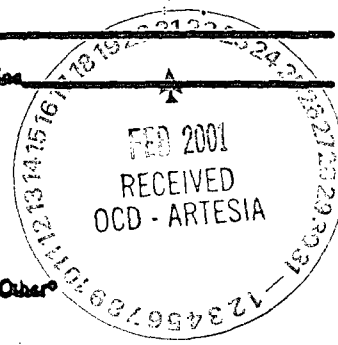
MISCELLANEOUS OIL

Tank Bottoms From: ☐ Pipeline Station ☐ Crude Terminal ☐ Refinery ☐ Other

Catchings From: ☐ Gasoline Plant ☐ Gathering Lines ☐ Salt Water Disposal System ☐ Other

Pipeline Break Oil or Spill ☐

*Other (Specify) _____



VOLUME AND DESTINATION:

Estimated Volume 380 Bbls.

Field test volume of good oil 358.20 Bbls.
(Not required prior to Division approval)

Destination (Name and Location of treating plant or other facility) Jenex Operating 11100 S Eunice Highway #18 Hobbs NM 88240

DESTRUCTION OF SEDIMENT OIL BY:

☐ Burning ☐ Pit Disposal ☐ Use on Roads or firewalls ☐ Other

(Explain) _____

Location of Destruction _____

Justification of Destruction _____

CERTIFICATION: (APPLICATION MAY BE MADE BY EITHER OF THE FOLLOWING)

I hereby certify that the information above is true and complete to the best of my knowledge and belief.

Owner _____

Transporter Jenex Operating

By _____

Address P O Box 308 Hobbs NM 88241

Title _____

Signature [Signature]

Date _____

Title Plant Manager

Date 2-14-1

OIL CONSERVATION DIVISION

Approved By Mrs. S. Waller

Title Field Rep. II

Date 3/9/2001

DISTRIBUTION BY OCD	
<input checked="" type="checkbox"/>	Santa Fe

A COPY OF THIS FORM MUST BE ON LOCATION DURING TANK CLEANING, REMOVAL OF SEDIMENT OIL OR MISCELLANEOUS HYDROCARBONS, AND MUST BE PRESENTED WITH TANK BOTTOMS SEDIMENT OIL

10531 - 181.51
10559 - 176.69

1000 Rio Grande Rd. Aztec, NM 87410

Santa Fe, New Mexico 87504-2088

Form C-117 A
Revised 4-1-91

PERMIT NO. A-12880

TANK CLEANING, SEDIMENT OIL REMOVAL, TRANSPORTATION OF MISCELLANEOUS HYDROCARBONS AND DISPOSAL PERMIT

Location 8-21-28

U.L. • Sec. • Top. • Rye

OPERATION TO BE PERFORMED:

☐ Tank Cleaning ☐ Sediment Oil Removal ☒ Transportation of Miscellaneous Hydrocarbons

Operator or Owner Representative authorizing work mike

Date Work to be Performed 2-15-1

TASK CLEANING DATA Task Number

Volume

Tank Types

Volumes Below Lead Line

SEDIMENT OIL OR MISCELLANEOUS HYDROCARBON DATA

Sediment Oil Levels ☐ Pb ☐ Cd ☐ Cu ☐ Zn ☐ Other

MISCELLANEOUS OIL

Tank Business From: ☐ Pipeline Station ☐ Crude Terminal ☐ Refinery ☐ Other

Catchings From: ☐ Gasline Plant ☐ Gathering Lines ☐ Salt Water Disposal System ☐ Other _____

Pipeline Break Oil or Spill

• Other Explanations

VOLUME AND DESTINATION:

Estimated Volume 180 Bbls.

Field test volume of good oil 168.50 Bbls.
(Not reported prior to Division payment.)

Destination (Name and Location of treating plant or other facility) Jenax Operating 11100 S Eunice Highway #18 Hobbs NM 88240

DESTRUCTION OF SEDIMENT OIL BY:

(Explain) ☐ Bulking ☐ Full Disposal ☐ Use on Roads or Airfields ☐ Other

Location of Destruction

Justification of Domination

CERTIFICATION: (APPLICATION MAY BE MADE BY EITHER OF THE FOLLOWING)

I hereby certify that the information above is true and complete to the best of my knowledge and belief.

Other

Transponder Jenex Operating

By _____

Address: P O Box 308 Hobbs NM 88241

Title _____

Signature

Date _____

Tube Plant Manager

Date 2-14-1

OIL CONSERVATION DIVISION

Approved By Maheshwari

Table Field Rep. II

Date 3/5/200

A COPY OF THIS FORM MUST BE ON LOCATION DURING TANK CLEANING, REMOVAL OF SEDIMENT OIL OR MISCELLANEOUS HYDROCARBONS, AND MUST BE PRESENTED WITH TANK BOTTOMS, SEDIMENT OIL

DISTRIBUTION BY GCD	
7	Scots Po

Submit 5 copies to Appropriate District Office
DISTRICT I
P.O. Box 1540, Hobbs, NM 88241-1940
DISTRICT II
P.O. Box 200, Artesia, NM 88211-0719
DISTRICT III
1000 Rio Bonos Rd, Aztec, NM 87410

State of New Mexico
Energy, Minerals and Natural Resources Department
OIL CONSERVATION DIVISION
P.O. Box 2088
Santa Fe, New Mexico 87504-2088

Form C-117 A
Revised 4-1-91

PERMIT NO. A-12879

TANK CLEANING, SEDIMENT OIL REMOVAL, TRANSPORTATION OF MISCELLANEOUS HYDROCARBONS AND DISPOSAL PERMIT

Operator or Owner Loco Hills Water Disposal Address Box 68 Loco Hills NM 88255
Name of Facility Loco Hills SWD Location 16-17-30

OPERATION TO BE PERFORMED:

- ☐ Tank Cleaning ☐ Sediment Oil Removal ☒ Transportation of Miscellaneous Hydrocarbons

Operator or Owner Representative authorizing work Dick
Date Work to be Performed 2-14-15-1

TANK CLEANING DATA Tank Number _____

Volume _____

SEDIMENT OIL OR MISCELLANEOUS HYDROCARBON DATA

Volume Below Load Line _____

Sediment Oil (Specify) ☐ Pig ☐ Celler ☐ Other

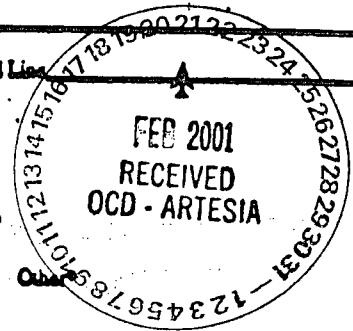
MISCELLANEOUS OIL

Tank Bottoms From: ☐ Pipeline Station ☐ Crude Terminal ☐ Refinery ☐ Other

Catchings From: ☐ Gasoline Plant ☐ Gathering Lines ☐ Salt Water Disposal System ☐ Other

Pipeline Break Oil or Spill ☐

Other (Explain) _____



VOLUME AND DESTINATION:

Estimated Volume 550 Bbls.

Field test volume of good oil 882.01 Bbls.
(Must be signed prior to Division approval)

Destination (Name and Location of treating plant or other facility) Jenex Operating 11100 S. Eunice Highway #18 Hobbs NM 88240

DESTRUCTION OF SEDIMENT OIL BY:

- (Explain) ☐ Burning ☐ Pig Disposal ☐ Use on Roads or firewalls ☐ Other

Location of Destruction _____

Justification of Destruction _____

CERTIFICATION: (APPLICATION MAY BE MADE BY EITHER OF THE FOLLOWING)

I hereby certify that the information above is true and complete to the best of my knowledge and belief.

Owner _____
By _____
Title _____
Date _____

Transporter Jenex Operating
Address P.O. Box 308 Hobbs NM 88241
Signature [Signature]
Title Plant Manager Date 2-14-1

OIL CONSERVATION DIVISION

Approved By [Signature] Title Field Rep. II Date 3/9/2001

A COPY OF THIS FORM MUST BE ON LOCATION DURING TANK CLEANING, REMOVAL OF SEDIMENT OIL OR MISCELLANEOUS HYDROCARBONS, AND MUST BE PRESENTED WITH TANK BOTTOMS, CATCHINGS, OR

DISTRIBUTION BY OCD	
<input checked="" type="checkbox"/> State Po	

DISTRICT I
P.O. Box 1940, Hobbs, NM 88241-1940

DISTRICT II
P.O. Box 202, Artesia, NM 88211-0719

DISTRICT III
1000 Rio Grande Rd., Aztec, NM 87410

State of New Mexico
Energy, Minerals and Natural Resources Department

OIL CONSERVATION DIVISION

P.O. Box 2088
Santa Fe, New Mexico 87504-2088

Form C-117 A
Revised 4-1-91

PERMIT NO. A-12878

TANK CLEANING, SEDIMENT OIL REMOVAL, TRANSPORTATION OF MISCELLANEOUS HYDROCARBONS AND DISPOSAL PERMIT

Operator or Owner Key Energy Address Box 676777 Dallas Tx 75267
Lease or Facility Name BKE Location 13-22-27

U.L. • Sec. • Twp. • Rgn.

OPERATION TO BE PERFORMED:

☐ Tank Cleaning ☐ Sediment Oil Removal ☒ Transportation of Miscellaneous Hydrocarbons

Operator or Owner Representative authorizing work David

Date Work to be Performed 2-14-1

TANK CLEANING DATA Tank Number _____

Volume _____

Tank Type _____

Volume Below Load Line _____

SEDIMENT OIL OR MISCELLANEOUS HYDROCARBON DATA

Sediment Oil From: ☐ Pit ☐ Celler ☐ Other

MISCELLANEOUS OIL

Tank Residue From: ☐ Pipeline Station ☐ Cuds Terminal ☐ Refinery ☐ Other

Catchings From: ☐ Gasoline Plant ☐ Gathering Lines ☐ Salt Water Disposal System ☐ Other

Pipeline Break Oil or Spill ☐

Other (Explain) _____

VOLUME AND DESTINATION:

Estimated Volume 175 Bbls.

Field test volumes of good oil 184.70 Bbls.
(This required prior to Division approval)

Destination (Name and Location of receiving plant or other facility) Jenex Operating 11100 S. Junco Highway #18
Hobbs NM 88240

DESTRUCTION OF SEDIMENT OIL BY:

☐ Burning ☐ Pit Disposal ☐ Use on Roads or firewalls ☐ Other

(Explain) _____

Location of Destruction _____

Justification of Destruction _____

CERTIFICATION: (APPLICATION MAY BE MADE BY EITHER OF THE FOLLOWING)

I hereby certify that the information above is true and complete to the best of my knowledge and belief.

Owner _____

Transporter Jenex Operating

By _____

Address P O Box 308 Hobbs NM 88241

Title _____

Signature [Signature]

Date _____

Title Plant Manager

Date 2-14-1

OIL CONSERVATION DIVISION

Approved By Mike Stappell

Title Field Rep. II

Date 3/9/2001

DISTRIBUTION BY OGD	
<input checked="" type="checkbox"/>	Scout Po

A COPY OF THIS FORM MUST BE ON LOCATION DURING TANK CLEANING, REMOVAL OF SEDIMENT OIL OR MISCELLANEOUS HYDROCARBONS, AND MUST BE PRESENTED WITH TANK BOTTOMS SEDIMENT OIL

Submit 5 copies to Appropriate District Office

DISTRICT I
P.O. Box 1940, Hobbs, NM 88241-1940

DISTRICT II
P.O. Box 220, Artesia, NM 88211-0719

DISTRICT III
1000 Rio Bravo Rd, Artesia, NM 87410

State of New Mexico
Energy, Minerals and Natural Resources Department

OIL CONSERVATION DIVISION

P.O. Box 2088
Santa Fe, New Mexico 87504-2088

Form C-117 A
Revised 4-1-91

PERMIT NO. A-12876

TANK CLEANING, SEDIMENT OIL REMOVAL, TRANSPORTATION OF MISCELLANEOUS HYDROCARBONS AND DISPOSAL PERMIT

Operator or Owner Key Energy Address Box 676777 Dallas TX 75267

Lease or Facility Name BKE Location 13-22-27

U.L. • Sec. • Twp. • Rge.

OPERATION TO BE PERFORMED:

☐ Tank Cleaning ☐ Sediment Oil Removal ☒ Transportation of Miscellaneous Hydrocarbons

Operator or Owner Representative authorizing work David

Date Work to be Performed 2-12-1

TANK CLEANING DATA

Tank Type _____

Volume _____

SEDIMENT OIL OR MISCELLANEOUS HYDROCARBON DATA

Volume Below Load Line _____

Sediment Oil From: ☐ Pit ☐ Celler ☐ Other

MISCELLANEOUS OIL

Tank Bottoms From: ☐ Pipeline Station ☐ Crude Terminal ☐ Refinery ☐ Other

Catchings From: ☐ Gasoline Plant ☐ Gathering Lines ☐ Salt Water Disposal System ☐ Other

Pipeline Break Oil or Spill ☐

*Other (Explain) _____

VOLUME AND DESTINATION:

Estimated Volume 350 Bbls.

Field test volume of good oil 358.08 Bbls.
(Not required prior to Division approval)

Destination (Name and Location of treating plant or other facility) Jenex Operating 11100 S Eunice Highway #18 Hobbs NM 88240

DESTRUCTION OF SEDIMENT OIL BY:

(Explain) ☐ Burning ☐ Pit Disposal ☐ Use on Roads or firewalls ☐ Other

Location of Destruction _____

Justification of Destruction _____

CERTIFICATION: (APPLICATION MAY BE MADE BY EITHER OF THE FOLLOWING)

I hereby certify that the information above is true and complete to the best of my knowledge and belief.

Owner _____

Transporter Jenex Operating

By _____

Address P O Box 308 Hobbs NM 88241

Title _____

Signature [Signature]

Date _____

Title Plant Manager

Date 2-12-1

OIL CONSERVATION DIVISION

Approved By Madeleine Williford

Title Field Rep. II

Date 3/9/2001

DISTRIBUTION BY OCD

Scout Po

A COPY OF THIS FORM MUST BE ON LOCATION DURING TANK CLEANING, REMOVAL OF SEDIMENT OIL OR MISCELLANEOUS HYDROCARBONS, AND MUST BE PRESENTED WITH TANK BOTTOMS, SEDIMENT OIL

90471- 177.57
10526- 180.51

Submit 3 copies to Appropriate District Office
DISTRICT I
P.O. Box 1960, Hobbs, NM 88241-1960
DISTRICT II
P.O. Box 200, Azusa, NM 88211-0719
DISTRICT III
1000 Rio Grande Rd, Aztec, NM 87410

State of New Mexico
Energy, Minerals and Natural Resources Department
OIL CONSERVATION DIVISION
P.O. Box 2088
Santa Fe, New Mexico 87504-2088

Form C-117 A
Revised 4-1-91

PERMIT NO. A-12875

TANK CLEANING, SEDIMENT OIL REMOVAL, TRANSPORTATION OF MISCELLANEOUS HYDROCARBONS AND DISPOSAL PERMIT

Operator or Owner Dakota Resources Address 911 N. midkiss Rd Midland Tx 79701
Lease or Facility Name Big Eddy 100 SWD Location 8-21-28
U.L. • Sec. • Twp. • Rgn.

OPERATION TO BE PERFORMED:

☐ Tank Cleaning ☐ Sediment Oil Removal ☒ Transportation of Miscellaneous Hydrocarbons

Operator or Owner Representative authorizing work mike

Date Work to be Performed 2-13-1

TANK CLEANING DATA Tank Number _____

Volume _____

Tank Type _____

Volume Below Load Line _____

SEDIMENT OIL OR MISCELLANEOUS HYDROCARBON DATA

Sediment Oil from: ☐ Pit ☐ Celler ☐ Other

MISCELLANEOUS OIL

Tank Bottoms from: ☐ Pipeline Station ☐ Crude Terminal ☐ Refinery ☐ Other

Catchings from: ☐ Gasoline Plant ☐ Gathering Lines ☐ Salt Water Disposal System ☐ Other

Pipeline Break Oil or Spill ☐

Other (Explain) _____

VOLUME AND DESTINATION:

Estimated Volume 320 Bbls.

Field test volume of good oil 340 Bbls.
(Not required prior to Division approval)

Destination (Name and Location of treating plant or other facility) Jenex Operating 11100 S Eunice Highway #18
Hobbs NM 88240

DESTRUCTION OF SEDIMENT OIL BY:

☐ Burning ☐ Pit Disposal ☐ Use on Roads or firewalls ☐ Other

(Explain) _____

Location of Destruction _____

Justification of Destruction _____

CERTIFICATION: (APPLICATION MAY BE MADE BY EITHER OF THE FOLLOWING)

I hereby certify that the information above is true and complete to the best of my knowledge and belief.

Owner _____

Transporter Jenex Operating

By _____

Address P O Box 308 Hobbs NM 88241

Title _____

Signature [Signature]

Date _____

Title Plant Manager

Date 2-13-1

OIL CONSERVATION DIVISION

Approved By Mike Stullfeld

Title Field Rep. II

Date 3/9/2001

DISTRIBUTION BY OGD
Scale Fe

A COPY OF THIS FORM MUST BE ON LOCATION DURING TANK CLEANING, REMOVAL OF SEDIMENT OIL OR MISCELLANEOUS HYDROCARBONS AND MUST BE RECORDED WITH THE RECORDS OF THE DIVISION.

10469-155.14
10473-184.86

Form C-117 A
Revised 4-1-91

State of New Mexico
Energy, Minerals and Natural Resources Department

OIL CONSERVATION DIVISION

P.O. Box 2088
Santa Fe, New Mexico 87504-2088

Form C-117 A
Revised 4-1-91

PERMIT NO. A-12865

TANK CLEANING, SEDIMENT OIL REMOVAL, TRANSPORTATION OF MISCELLANEOUS HYDROCARBONS AND DISPOSAL PERMIT

Operator or Owner Dakota Resources Inc Address 911 N. Midkiss Rd Midland TX 79701
Location of Facility Name Big Eddy 100 SWD Location 8-21-28

OPERATION TO BE PERFORMED:

☐ Tank Cleaning ☐ Sediment Oil Removal ☒ Transportation of Miscellaneous Hydrocarbons

Operator or Owner Representative authorizing work mike

Date Work to be Performed 2-8-1

TANK CLEANING DATA Tank Number _____

Volume _____

Tank Type _____

Volume Below Load Line _____

SEDIMENT OIL OR MISCELLANEOUS HYDROCARBON DATA

Sediment Oil From: ☐ Pit ☐ Celler ☐ Other

MISCELLANEOUS OIL

Tank Bottoms From: ☐ Pipeline Station ☐ Crude Terminal ☐ Refinery ☐ Other

Catchings From: ☐ Gasline Flare ☐ Gathering Lines ☐ Salt Water Disposal System ☐ Other

Pipeline Break Oil or Spill ☐

*Other (Explain) _____

VOLUME AND DESTINATION:

Estimated Volume 180 Bbls.

Field test volume of good oil 176.61 Bbls.
(Must be reported prior to Division approval)

Destination (Name and Location of treating plant or other facility) Jenex Operating 11100 S Eunice Highway #18 Hobbs NM 88240

DESTRUCTION OF SEDIMENT OIL BY:

(Explain) ☐ Burning ☐ Pit Disposal ☐ Use on Roads or firewalls ☐ Other

Location of Destruction _____

Justification of Destruction _____

CERTIFICATION: (APPLICATION MAY BE MADE BY EITHER OF THE FOLLOWING)

I hereby certify that the information above is true and complete to the best of my knowledge and belief.

Owner _____

Transporter Jenex Operating

By _____

Address P O Box 308 Hobbs NM 88241

Title _____

Signature [Signature]

Date _____

Title Plant Manager

Date 2-8-1

OIL CONSERVATION DIVISION

Approved By Mike Stowell Title Field Rep II Date 3/9/2001

DISTRIBUTION BY OCD
[] Santa Fe

A COPY OF THIS FORM MUST BE ON LOCATION DURING TANK CLEANING, REMOVAL OF SEDIMENT OIL OR MISCELLANEOUS HYDROCARBONS, AND MUST BE PRESENTED WITH TANK BOTTOMS, SEDIMENT OIL

Section 5 copies to Appropriate District Office
DISTRICT I
P.O. Box 1940, Hobbs, NM 88241-1940
DISTRICT II
P.O. Box 800, Artesia, NM 88211-0719
DISTRICT III
1000 Rio Hondo Rd, Amar, NM 87410

State of New Mexico
Energy, Minerals and Natural Resources Department
OIL CONSERVATION DIVISION
P.O. Box 2088
Santa Fe, New Mexico 87504-2088

RECEIVED
OCD - ARTESIA
Form C-117 A
Revised 4-1-91
PERMIT NO. A-12860

TANK CLEANING, SEDIMENT OIL REMOVAL, TRANSPORTATION OF MISCELLANEOUS HYDROCARBONS AND DISPOSAL PERMIT

Operator or Owner Loco Hills Water Disposal Address Box 68 Loco Hills NM 88255
Name of Facility Loco Hills SWD Location 16-17-30
U.L. - Sec. - Twp. - Rge.

OPERATION TO BE PERFORMED:

- ☐ Tank Cleaning ☐ Sediment Oil Removal ☒ Transportation of Miscellaneous Hydrocarbons

Operator or Owner Representative authorizing work Dick

Date Work to be Performed 2-7-1

TANK CLEANING DATA Tank Number _____ Volume _____

Tank Type _____ Volume Below Load Line _____

SEDIMENT OIL OR MISCELLANEOUS HYDROCARBON DATA

Sediment Oil from ☐ Pit ☐ Celler ☐ Other

MISCELLANEOUS OIL

Tank Bottoms from ☐ Pipeline Station ☐ Crude Terminal ☐ Refinery ☐ Other

Catchings from ☐ Gasline Plant ☐ Gathering Lines ☐ Salt Water Disposal System ☐ Other

Pipeline Break Oil or Spill ☐

Other (Explain) _____

VOLUME AND DESTINATION:

Estimated Volume 380 Bbls. Field test volume of good oil 524.56 Bbls.
(Not required prior to Division approval)

Destination (Name and Location of treating plant or other facility) Jenex Operating 11100 S Eunice Highway #18 Hobbs NM 88240

DESTRUCTION OF SEDIMENT OIL BY:

- ☐ Burning ☐ Pit Disposal ☐ Use on Roads or firewalls ☐ Other

(Explain) _____

Location of Destruction _____

Justification of Destruction _____

CERTIFICATION: (APPLICATION MAY BE MADE BY EITHER OF THE FOLLOWING)

I hereby certify that the information above is true and complete to the best of my knowledge and belief.

Owner _____
By _____
Title _____
Date _____

Transporter Jenex Operating
Address P O Box 308 Hobbs NM 88241
Signature [Signature]
Title Plant Manager Date 2-6-1

OIL CONSERVATION DIVISION

Approved By [Signature] Title Field Rep. II Date 3/1/2001

DISTRIBUTION BY OCD
[] Santa Fe

A COPY OF THIS FORM MUST BE ON LOCATION DURING TANK CLEANING, REMOVAL OF SEDIMENT OIL OR MISCELLANEOUS HYDROCARBONS, AND MUST BE PRESENTED WITH TANK BOTTOMS SEDIMENT OIL

10485 - 179.28
10487 - 182.09
10463 - 163.19



DISTRICT I
P.O. Box 1860, Hobbs, NM 88241-1960

DISTRICT II
P.O. Box 22, Artesia, NM 88211-0719

DISTRICT III
1000 Rio Benito Rd, Amar, NM 87410

State of New Mexico
Energy, Minerals and Natural Resources Department

OIL CONSERVATION DIVISION

P.O. Box 2088
Santa Fe, New Mexico 87504-2088

Form C-117 A
Revised 4-1-91

PERMIT NO. A-12859

TANK CLEANING, SEDIMENT OIL REMOVAL, TRANSPORTATION OF MISCELLANEOUS HYDROCARBONS AND DISPOSAL PERMIT

Operator or Owner I & W Transportation Address Box 98, Loco Hills NM 88255
Name of Facility Salt SWD Location 5-18-28
U.L. - Sec. - Top. - Rge.

OPERATION TO BE PERFORMED:

☐ Tank Cleaning ☐ Sediment Oil Removal ☒ Transportation of Miscellaneous Hydrocarbons

Operator or Owner Representative authorizing work Jay

Date Work to be Performed 2-5-1

TANK CLEANING DATA Tank Number _____ Volume _____

Tank Type _____ Volume Below Load Line _____

SEDIMENT OIL OR MISCELLANEOUS HYDROCARBON DATA

Sediment Oil from: ☐ Pit ☐ Celler ☐ Other

MISCELLANEOUS OIL

Tank Contains From: ☐ Pipeline Station ☐ Crude Terminal ☐ Refinery ☐ Other

Catchings From: ☐ Gasoline Plant ☐ Gathering Lines ☐ Salt Water Disposal System ☐ Other

Pipeline Break Oil or Spill ☐

Other (Explain) _____



VOLUME AND DESTINATION:

Estimated Volume 360 Bbls. Field test volume of good oil 354.11 Bbls.
(Not required prior to Division approval)

Destination (Name and Location of treating plant or other facility) Jenex Operating 11100 S Eunice Highway #18
Hobbs NM 88240

DESTRUCTION OF SEDIMENT OIL BY:

☐ Burning ☐ Pit Disposal ☐ Use on Roads or firewalls ☐ Other

(Explain) _____

Location of Destruction _____

Justification of Destruction _____

CERTIFICATION: (APPLICATION MAY BE MADE BY EITHER OF THE FOLLOWING)

I hereby certify that the information above is true and complete to the best of my knowledge and belief.

Owner _____

Transporter Jenex Operating

By _____

Address P O Box 308 Hobbs NM 88241

Title _____

Signature Jay [Signature]

Date _____

Title Plant Manager Date 2-5-1

OIL CONSERVATION DIVISION

Approved By Miles [Signature] Title Field Rep. II Date 3/9/2001

DISTRIBUTION BY OCD	
<input checked="" type="checkbox"/> State Fe	

Submits 5 copies to Appropriate District Office
DISTRICT I
P.O. Box 1540, Hobbs, NM 88241-1940
DISTRICT II
P.O. Drawer DD, Artesia, NM 88211-0719
DISTRICT III
1000 Rio Grande Rd, Aztec, NM 87410

State of New Mexico
Energy, Minerals and Natural Resources Department
OIL CONSERVATION DIVISION
P.O. Box 2088
Santa Fe, New Mexico 87504-2088

Form C-117 A
Revised 4-1-91

PERMIT NO. A-12850

TANK CLEANING, SEDIMENT OIL REMOVAL, TRANSPORTATION OF MISCELLANEOUS HYDROCARBONS AND DISPOSAL PERMIT

Operator or Owner OK Hot Oil Serv. Address Box 146 Loco Hills Nm 88255
Lessee or Facility Name OK Hot oil yard Location 16-17-30
U.L. - Sec. - Twp. - Rgn.

OPERATION TO BE PERFORMED:

- ☐ Tank Cleaning ☐ Sediment Oil Removal ☒ Transportation of Miscellaneous Hydrocarbons

Operator or Owner Representative authorizing work Tracy
Date Work to be Performed 2-3-4-1

TANK CLEANING DATA Tank Number _____ Volume _____
Tank Type _____ Volume Below Load Line _____

SEDIMENT OIL OR MISCELLANEOUS HYDROCARBON DATA

Sediments Oil from: ☐ Pit ☐ Celler ☐ Other

MISCELLANEOUS OIL

Tank Bottoms From: ☐ Pipeline Station ☐ Crude Terminal ☐ Refinery ☐ Other

Catchings From: ☐ Gasoline Plant ☐ Gathering Lines ☐ Salt Water Disposal System ☐ Other

Pipeline Break Oil or Spill ☐

*Other (Explain) _____



VOLUME AND DESTINATION:

Estimated Volume 400 Bbls. Field test volume of good oil 356.37 Bbls.
(Must be reported prior to Division approval)

Destination (Name and Location of treating plant or other facility) Jenex Operating 11100 S Eunice Highway #18 Hobbs NM 88240

DESTRUCTION OF SEDIMENT OIL BY:

- ☐ Burning ☐ Pit Disposal ☐ Use on Roads or firewalls ☐ Other

(Explain) _____

Location of Destruction _____

Justification of Destruction _____

CERTIFICATION: (APPLICATION MAY BE MADE BY EITHER OF THE FOLLOWING)

I hereby certify that the information above is true and complete to the best of my knowledge and belief.

Owner _____ Transporter Jenex Operating
By _____ Address P O Box 308 Hobbs NM 88241
Title _____ Signature [Signature]
Date _____ Title Plant Manager Date 2-1-1

OIL CONSERVATION DIVISION

Approved By Mahe Stillwell Title Field Rep. # Date 3/9/2001

A COPY OF THIS FORM MUST BE ON LOCATION DURING TANK CLEANING, REMOVAL OF SEDIMENT OIL OR MISCELLANEOUS HYDROCARBONS, AND MUST BE PRESENTED WITH TANK BOTTOMS, SEDIMENT OIL

DISTRIBUTION BY OCD	
<input checked="" type="checkbox"/>	Santa Fe

Form C-117 A
Revised 4-1-91

DISTRICT I
P.O. Box 1940, Hobbs, NM 88241-1940

DISTRICT II
P.O. Box 20, Artesia, NM 88211-0020

DISTRICT III
1009 Rio Grande Rd., Artesia, NM 87410

State of New Mexico
Energy, Minerals and Natural Resources Department

OIL CONSERVATION DIVISION

P.O. Box 2088
Santa Fe, New Mexico 87504-2088

PERMIT NO. H-23479

TANK CLEANING, SEDIMENT OIL REMOVAL, TRANSPORTATION OF MISCELLANEOUS HYDROCARBONS AND DISPOSAL PERMIT

Operator or Owner Chaparral Services Address Texas Ave. Ennis NM
Lease or Facility Name Lea SWO Location 17-23-37
U.L. - Sec. - Twp. - Rgn

OPERATION TO BE PERFORMED:

☐ Tank Cleaning ☐ Sediment Oil Removal ☒ Transportation of Miscellaneous Hydrocarbons

Operator or Owner Representative authorizing work Mike
Date Work to be Performed 3-9-1

TANK CLEANING DATA Tank Number _____ Volume _____

Sediment Oil or Miscellaneous Hydrocarbon Data Tank Type _____ Volumes Below Load Line _____

Sediment Oil from ☐ Pit ☐ Celler ☐ Other

MISCELLANEOUS OIL

Tank Release from ☐ Pipeline Station ☐ Crude Terminal ☐ Refinery ☐ Other

Catchings from ☐ Gasline Plant ☐ Gathering Lines ☐ Salt Water Disposal System ☐ Other

Pipeline Break Oil or Spill ☐

Other (Explain) _____

VOLUME AND DESTINATION:

Estimated Volume 1000 Bbls. Field test volume of good oil 681.12 Bbls.
(Net expected gain to Streams approx.)

Destination (Name and Location of treating plant or other facility) Jenex Operating 11100 S. Ennis Highway #18
Hobbs NM 88240

DESTRUCTION OF SEDIMENT OIL BY:

(Explain) ☐ Burning ☐ Pit Disposal ☐ Use on Roads or firewalls ☐ Other

Location of Destruction _____

Justification of Destruction _____

CERTIFICATION: (APPLICATION MAY BE MADE BY EITHER OF THE FOLLOWING)

I hereby certify that the information above is true and complete to the best of my knowledge and belief.

Owner _____ Transporter Jenex Operating
By _____ Address P O Box 308 Hobbs NM 88241
Title _____ Signature [Signature]
Date _____ Title Plant Manager Date 3-9-1

OIL CONSERVATION DIVISION

Approved By Norie Peterson Title CLEEK SPECIALIST Date _____

MAR 15 2001

70364 - 172.74
11579 - 148.41
11578 - 179.82
11576 - 180.15



Form C-117 A
Revised 4-1-91

DISTRICT I
P.O. Box 1940, Hobbs, NM 88241-1940

DISTRICT II
P.O. Box 2088, Santa Fe, NM 87504-2088

DISTRICT III
1000 Rio Grande Rd., Aztec, NM 87410

State of New Mexico
Energy, Minerals and Natural Resources Department

OIL CONSERVATION DIVISION

P.O. Box 2088
Santa Fe, New Mexico 87504-2088

Form C-117 A
Revised 4-1-91

PERMIT NO. H-23478

TANK CLEANING, SEDIMENT OIL REMOVAL, TRANSPORTATION OF MISCELLANEOUS HYDROCARBONS AND DISPOSAL PERMIT

Operator or Owner Cooper Address monument NM
Lease or Facility Name Cooper SWP Location 8-20-37
U.L. • Sec. • Twp. • Rgn.

OPERATION TO BE PERFORMED:

☐ Tank Cleaning ☐ Sediment Oil Removal ☒ Transportation of Miscellaneous Hydrocarbons

Operator or Owner Representative authorizing work Jimmy C.

Date Work to be Performed 3-9-1

TANK CLEANING DATA Tank Number _____ Volume _____

Tank Type _____

Volume Below Load Line _____

SEDIMENT OIL OR MISCELLANEOUS HYDROCARBON DATA

Sediment Oil from: ☐ Pit ☐ Collar ☐ Other

MISCELLANEOUS OIL

Tank Sources from: ☐ Pipeline Station ☐ Caudo Terminal ☐ Refinery ☐ Other

Catchings from: ☐ Gasoline Plant ☐ Gathering Lines ☐ Salt Water Disposal System ☐ Other

Pipeline Break Oil or Spill ☐

Other (Explain) _____

VOLUME AND DESTINATION:

Estimated Volume 150 Bbls.

Field test volume of good oil 183.74 Bbls.
(Must be signed prior to shipment approval)

Destination (Name and Location of treating plant or other facility) Jenex Operating 11100 S. Eunice Highway #18
Hobbs NM 88240

DESTRUCTION OF SEDIMENT OIL BY:

☐ Burning ☐ Pit Disposal ☐ Use on Roads or Firewalls ☐ Other

(Explain) _____

Location of Destruction _____

Justification of Destruction _____

CERTIFICATION: (APPLICATION MAY BE MADE BY EITHER OF THE FOLLOWING)

I hereby certify that the information above is true and complete to the best of my knowledge and belief.

Owner _____

Transporter Jenex Operating

By _____

Address P O Box 308 Hobbs NM 88241

Title _____

Signature [Signature]

Date _____

Title Plant Manager

Date 3-9-1

OIL CONSERVATION DIVISION

Approved By Mavis Peterson


Title CLERK SPECIALIST

Date _____

MAR 15 2001

DISTRIBUTION BY OGD

Santa Fe



+ Submit 3 copies to Appropriate District Office
DISTRICT I
P.O. Box 1940, Hobbs, NM 88241-1940
DISTRICT II
P.O. Box 2088, Aztec, NM 88211-0719
DISTRICT III
1000 Rio Grande Rd, Aztec, NM 87410

State of New Mexico
Energy, Minerals and Natural Resources Department
OIL CONSERVATION DIVISION
P.O. Box 2088
Santa Fe, New Mexico 87504-2088

Form C-117 A
Revised 4-1-91

PERMIT NO. H-23477

TANK CLEANING, SEDIMENT OIL REMOVAL, TRANSPORTATION OF MISCELLANEOUS HYDROCARBONS AND DISPOSAL PERMIT

Operator or Owner Rice Operating Address 122 W. Taylor Hobbs NM 88240
Name of Facility C-2 Location 2-22-37
U.L. • Sec. • Twp. • Rge.

OPERATION TO BE PERFORMED:

☐ Tank Cleaning ☐ Sediment Oil Removal ☒ Transportation of Miscellaneous Hydrocarbons

Operator or Owner Representative authorizing work _____

Date Work to be Performed 3-9-1

TANK CLEANING DATA Tank Number _____ Volume _____

Tank Type _____

Volume Below Load Line _____

SEDIMENT OIL OR MISCELLANEOUS HYDROCARBON DATA

Sediments Oil from: ☐ Ps ☐ Cellar ☐ Other

MISCELLANEOUS OIL

Tank Bottoms From: ☐ Pipeline Station ☐ Crude Terminal ☐ Refinery ☐ Other

Catchings From: ☐ Gasoline Plant ☐ Gathering Lines ☐ Salt Water Disposal System ☐ Other

Pipeline Break Oil or Spill ☐

*Other (Explain) _____

VOLUME AND DESTINATION:

Estimated Volume 100 Bbls. Field test volume of good oil 52.36 Bbls.
(Not required prior to District approval)

Destination (Name and Location of treating plant or other facility) Jenex Operating 11100 S. Eunice Highway #18
Hobbs NM 88240

DESTRUCTION OF SEDIMENT OIL BY:

☐ Burning ☐ Ps Disposal ☐ Use on Roads or firewalls ☐ Other

(Explain) _____

Location of Destruction _____

Justification of Destruction _____

CERTIFICATION: (APPLICATION MAY BE MADE BY EITHER OF THE FOLLOWING)

I hereby certify that the information above is true and complete to the best of my knowledge and belief.

Owner _____

Transporter Jenex Operating

By _____

Address P O Box 308 Hobbs NM 88241

Title _____

Signature [Signature]

Date _____

Title Plant Manager Date 3-9-1

OIL CONSERVATION DIVISION

Approved By Marie Peterson Title CLERK SPECIALIST Date MAR 15 2001

DISTRIBUTION BY OGD
State Ps

A COPY OF THIS FORM MUST BE ON LOCATION DURING TANK CLEANING, REMOVAL OF SEDIMENT OIL OR MISCELLANEOUS HYDROCARBONS, AND MUST BE PRESENTED WITH TANK BOTTOMS AND SEDIMENT OIL



Submit 3 copies to Appropriate District Office
DISTRICT I
P.O. Box 1540, Hobbs, NM 88241-1940
DISTRICT II
P.O. Box 208, Aztec, NM 87211-0719
DISTRICT III
1000 Rio Grande Rd, Aztec, NM 87410

State of New Mexico
Energy, Minerals and Natural Resources Department

Form C-117 A
Revised 4-1-91

OIL CONSERVATION DIVISION

P.O. Box 2088
Santa Fe, New Mexico 87504-2088

PERMIT NO. H-23475

TANK CLEANING, SEDIMENT OIL REMOVAL, TRANSPORTATION OF MISCELLANEOUS HYDROCARBONS AND DISPOSAL PERMIT

Operator or Owner Goldstar Address Box 1480 Eunice NM 88231
Lease or Facility Name Christmas Location 28-22-37
U.L. - Sec. - Twp. - Rgn.

OPERATION TO BE PERFORMED:

☐ Tank Cleaning ☐ Sediment Oil Removal ☒ Transportation of Miscellaneous Hydrocarbons

Operator or Owner Representative authorizing work Royce Jr.

Date Work to be Performed 3-9-1

TANK CLEANING DATA Tank Number

Volume

Tank Type

Volume Below Load Line

SEDIMENT OIL OR MISCELLANEOUS HYDROCARBON DATA

Sediment Oil from ☐ Pit ☐ Celler ☐ Other

MISCELLANEOUS OIL

Tank Bottoms from ☐ Pipeline Station ☐ Crude Terminal ☐ Refinery ☐ Other

Catchings from ☐ Gasline Plant ☐ Gathering Lines ☐ Salt Water Disposal System ☐ Other

Pipeline Break Oil or Spill ☐

Other (Explain)

VOLUME AND DESTINATION:

Estimated Volume 190 Bbls.

Field test volume of good oil 183.21 Bbls.
(This required part to District approval)

Destination (Name and Location of receiving plant or other facility) Jenex Operating 11100 S Eunice Highway #18
Hobbs NM 88240

DESTRUCTION OF SEDIMENT OIL BY:

☐ Burning ☐ Pit Disposal ☐ Use on Roads or Firewalls ☐ Other

(Explain)

Location of Destruction

Justification of Destruction

CERTIFICATION: (APPLICATION MAY BE MADE BY EITHER OF THE FOLLOWING)

I hereby certify that the information above is true and complete to the best of my knowledge and belief.

Owner

Transporter Jenex Operating

By

Address P O Box 308 Hobbs NM 88241

Title

Signature [Signature]

Date

Title Plant Manager

Date 3-9-1

OIL CONSERVATION DIVISION

Approved By Marie Peterson

Title CLERK SPECIALIST

Date

MAR 15 2001

DISTRIBUTION BY GCD



DISTRICT I
P.O. Box 1940, Hobbs, NM 87411-1940
DISTRICT II
P.O. Box 88, Aztec, NM 87311-0088
DISTRICT III
1000 Rio Grande Rd, Aztec, NM 87410

State of New Mexico
Energy, Minerals and Natural Resources Department
OIL CONSERVATION DIVISION
P.O. Box 2088
Santa Fe, New Mexico 87504-2088

Form C-117 A
Revised 4-1-91

PERMIT NO. H-23474

TANK CLEANING, SEDIMENT OIL REMOVAL, TRANSPORTATION OF MISCELLANEOUS HYDROCARBONS AND DISPOSAL PERMIT

Operator or Owner Sundance Services Address P.O. Box 1737, Eunice NM 88231
Name of Facility Praba Facility Location 29-21-38
U.L. - Sec. - Twp. - Rgn.

OPERATION TO BE PERFORMED:

☐ Tank Cleaning ☐ Sediment Oil Removal ☒ Transportation of Miscellaneous Hydrocarbons

Operator or Owner Representative authorizing work Kelly

Date Work to be Performed 3-9-1

TANK CLEANING DATA Tank Number _____

Volume _____

Tank Type _____

Volume Below Load Line _____

SEDIMENT OIL OR MISCELLANEOUS HYDROCARBON DATA

Sediment Oil (Source) ☐ Pit ☐ Celler ☐ Other

MISCELLANEOUS OIL

Tank Bottoms/Pipes ☐ Pipeline Station ☐ Cords Terminal ☐ Refinery ☐ Other

Catchings From: ☐ Gasoline Plant ☐ Gathering Lines ☐ Salt Water Disposal System ☐ Other

Pipeline Break Oil or Spill ☐

Other (Explain) _____

VOLUME AND DESTINATION:

Estimated Volume 380 Bbls.

Field test volume of good oil 372.89 Bbls.
(This required prior to Division approval)

Destination (Name and Location of receiving plant or other facility) Jenex Operating 3300 S Eunice Highway #18 Hobbs NM 88240

DESTRUCTION OF SEDIMENT OIL BY:

☐ Burning ☐ Pit Disposal ☐ Use on Roads or Surfaces ☐ Other

(Explain) _____

Location of Destruction _____

Justification of Destruction _____

CERTIFICATION: (APPLICATION MAY BE MADE BY EITHER OF THE FOLLOWING)

I hereby certify that the information above is true and complete to the best of my knowledge and belief.

Owner _____

Transporter Jenex Operating

By _____

Address P O Box 308 Hobbs NM 88241

Title _____

Signature [Signature]

Date _____

Title Plant Manager Date 3-9-1

OIL CONSERVATION DIVISION


Approved By Mavis Peterson

Title CLERK SPECIALIST

Date MAR 15 2001

DISTRIBUTION BY OCS

10519 — 186.41
10523 — 186.48



Section 3 refers to appropriate District Office
DISTRICT I
P.O. Box 1640, Hobbs, NM 88241-1940
DISTRICT II
P.O. Box 200, Azusa, NM 88211-0719
DISTRICT III
1000 Rio Grande Rd., Azusa, NM 87410

State of New Mexico
Energy, Minerals and Natural Resources Department
OIL CONSERVATION DIVISION
P.O. Box 2088
Santa Fe, New Mexico 87504-2088

Form C-117 A
Revised 4-1-91

PERMIT NO. H-23466

TANK CLEANING, SEDIMENT OIL REMOVAL, TRANSPORTATION OF MISCELLANEOUS HYDROCARBONS AND DISPOSAL PERMIT

Operator or Owner Watson Treating Plant Address P.O. Box 682 Tatum NM 88262
Name of Facility Watson S.W.B. Location 12-8-34

OPERATION TO BE PERFORMED:

☐ Tank Cleaning ☐ Sediment Oil Removal ☒ Transportation of Miscellaneous Hydrocarbons

Operator or Owner Representative authorizing work Danny

Date Work to be Performed 3-8-1

TANK CLEANING DATA Tank Number _____

Volume _____

Tank Type _____

SEDIMENT OIL OR MISCELLANEOUS HYDROCARBON DATA

Volume Below Load Line _____

Sediment Oil from ☐ Pit ☐ Celler ☐ Other

MISCELLANEOUS OIL

Tank Bottoms from: ☐ Pipeline Station ☐ Cords Terminal ☐ Refinery ☐ Other

Catchings from: ☐ Gasoline Plant ☐ Gathering Lines ☐ Salt Water Disposal System ☐ Other

Pipeline Break Oil or Spill ☐

Other (Specify) _____

VOLUME AND DESTINATION:

Estimated Volume 170 Bbls.

Field test volume of good oil 145.36 Bbls.
(Not required prior to Division approval)

Destination (Name and Location of treating plant or other facility) Jenex Operating 11100 S Eunice Highway #18 Hobbs NM 88240

DESTRUCTION OF SEDIMENT OIL BY:

(Specify) ☐ Burning ☐ Pit Disposal ☐ Use on Roads or firewalls ☐ Other

Location of Destruction _____

Justification of Destruction _____

CERTIFICATION: (APPLICATION MAY BE MADE BY EITHER OF THE FOLLOWING)

I hereby certify that the information above is true and complete to the best of my knowledge and belief.

Owner _____

Transporter Jenex Operating

By _____

Address P O Box 308 Hobbs NM 88241

Title _____

Signature [Signature]

Date _____

Title Plant Manager

Date 3-8-1

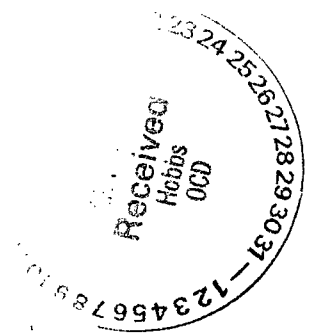
OIL CONSERVATION DIVISION

Approved By Marie Peterson

Title CLERK SPECIALIST

Date _____

MAR 15 2001



Section 3 reports to Appropriate District Office
DISTRICT I
P.O. Box 1940, Hobbs, NM 88241-1940
DISTRICT II
P.O. Box 22, Azusa, NM 88211-0719
DISTRICT III
1000 Rio Grande Rd, Aztec, NM 87410

State of New Mexico
Energy, Minerals and Natural Resources Department
OIL CONSERVATION DIVISION
P.O. Box 2088
Santa Fe, New Mexico 87504-2088

Form C-117 A
Revised 4-1-91

PERMIT NO. H-23465

TANK CLEANING, SEDIMENT OIL REMOVAL, TRANSPORTATION OF MISCELLANEOUS HYDROCARBONS AND DISPOSAL PERMIT

Operator or Owner Sundance Services Address 1431 main. Eunice NM 88231
Name of Facility Probe Facility Location 29-21-38

OPERATION TO BE PERFORMED:

☐ Tank Cleaning ☐ Sediment Oil Removal ☒ Transportation of Miscellaneous Hydrocarbons

Operator or Owner Representative authorizing work Kelly
Date Work to be Performed 3-8-1

TANK CLEANING DATA Tank Number _____ Volume _____

Tank Type _____ Volume Below Load Line _____

SEDIMENT OIL OR MISCELLANEOUS HYDROCARBON DATA

Sediment Oil from ☐ Pit ☐ Celler ☐ Other

MISCELLANEOUS OIL

Tank Contents from ☐ Pipeline Station ☐ Crude Terminal ☐ Refinery ☐ Other

Catchings from ☐ Gasoline Plant ☐ Gathering Lines ☐ Salt Water Disposal System ☐ Other

Pipeline Break Oil or Spill ☐

Other (Specify) _____

VOLUME AND DESTINATION:

Estimated Volume 370 Bbls. Field test volume of good oil 368.1 Bbls.
(Net required per to Section 3000)

Destination (Name and Location of treating plant or other facility) Jenex Operating 11100 S Eunice Highway #18 Hobbs NM 88240

DESTRUCTION OF SEDIMENT OIL BY:

(Specify) ☐ Burning ☐ Pit Disposal ☐ Use on Roads or firewalls ☐ Other

Location of Destruction _____

Justification of Destruction _____

CERTIFICATION: (APPLICATION MAY BE MADE BY EITHER OF THE FOLLOWING)

I hereby certify that the information above is true and complete to the best of my knowledge and belief.

Owner _____
By _____
Title _____
Date _____

Transporter Jenex Operating
Address P O Box 308 Hobbs NM 88241
Signature [Signature]
Title Plant Manager Date 3-8-1

OIL CONSERVATION DIVISION

Approved By Marie Peterson Title CLERK SPECIALIST Date MAR 12, 2001



DISTRICT I
P.O. Box 1940, Hobbs, NM 88241-1940
DISTRICT II
P.O. Box 22, Artesia, NM 88211-0719
DISTRICT III
1099 Rio Grande Rd., Artesia, NM 87410

State of New Mexico
Energy, Minerals and Natural Resources Department

OIL CONSERVATION DIVISION

P.O. Box 2088
Santa Fe, New Mexico 87504-2088

Form C-117 A
Revised 4-1-91

PERMIT NO. H-23464

TANK CLEANING, SEDIMENT OIL REMOVAL, TRANSPORTATION OF MISCELLANEOUS HYDROCARBONS AND DISPOSAL PERMIT

Operator or Owner Rice Operating Address 122 W Taylor Hobbs NM 8824
Name of Facility M-9 Location 9-20-37

OPERATION TO BE PERFORMED:

☐ Tank Cleaning ☐ Sediment Oil Removal ☒ Transportation of Miscellaneous Hydrocarbons

Operator or Owner Representative authorizing work Daniel

Date Work to be Performed 3-8-1

TANK CLEANING DATA Tank Number _____

Volume _____

SEDIMENT OIL OR MISCELLANEOUS HYDROCARBON DATA Tank Type _____

Volume Below Load Line _____

Sediment Oil (Type) ☐ Pig ☐ Celler ☐ Other

MISCELLANEOUS OIL

Tank Contents From: ☐ Pipeline Station ☐ Cauds Terminal ☐ Refinery ☐ Other

Catchings From: ☐ Gasoline Plant ☐ Gathering Lines ☐ Salt Water Disposal System ☐ Other

Pipeline Break Oil or Spill ☐

Other (Explain) _____

VOLUME AND DESTINATION:

Estimated Volume 110 Bbls.

Field test volume of good oil 103.79 Bbls.
(Not required prior to Division approval)

Destination (Name and Location of treating plant or other facility) Jenex Operating 11100 S. Sunco Highway #12
Hobbs NM 88240

DESTRUCTION OF SEDIMENT OIL BY:

(Explain) ☐ Burning ☐ Pig Disposal ☐ Use on Roads or firewalls ☐ Other

Location of Destruction _____

Justification of Destruction _____

CERTIFICATION: (APPLICATION MAY BE MADE BY EITHER OF THE FOLLOWING)

I hereby certify that the information above is true and complete to the best of my knowledge and belief.

Owner _____

Transporter Jenex Operating

By _____

Address P O Box 308 Hobbs NM 88241

Title _____

Signature [Signature]

Date _____

Title Plant Manager

Date 3-8-1

OIL CONSERVATION DIVISION

Approved By Mari Peterson Title CLERK SPECIALIST

Date _____

MAR 12 2001

DISTRIBUTION BY OGD

A COPY OF THIS FORM MUST BE ON LOCATION DURING TANK CLEANING, SEDIMENT OIL REMOVAL, OR TRANSPORTATION OF MISCELLANEOUS HYDROCARBONS.



Send 3 copies to appropriate District Office
DISTRICT I
P.O. Box 1940, Hobbs, NM 88241-1940
DISTRICT II
P.O. Box 202, Aztec, NM 88311-0219
DISTRICT III
1000 Rio Arriba Rd., Aztec, NM 87410

State of New Mexico
Energy, Minerals and Natural Resources Department
OIL CONSERVATION DIVISION
P.O. Box 2088
Santa Fe, New Mexico 87504-2088

Form C-117 A
Revised 4-1-91

PERMIT NO. H-23458

TANK CLEANING, SEDIMENT OIL REMOVAL, TRANSPORTATION OF MISCELLANEOUS HYDROCARBONS AND DISPOSAL PERMIT

Operator or Owner Jenex Operating Address 122 W Taylor Hobbs NM 88240
Lease or Facility Name M-33 Location 33-20-37

OPERATION TO BE PERFORMED:

☐ Tank Cleaning ☐ Sediment Oil Removal ☒ Transportation of Miscellaneous Hydrocarbons

Operator or Owner Representative authorizing work Daniel

Date Work to be Performed 3-6-1

TANK CLEANING DATA Tank Number _____

Volume _____

Tank Type _____

Volumes Below Load Line _____

SEDIMENT OIL OR MISCELLANEOUS HYDROCARBON DATA

Sediment Oil from: ☐ Pit ☐ Collar ☐ Other

MISCELLANEOUS OIL

Tank Bottoms from: ☐ Pipeline Station ☐ Cude Terminal ☐ Refinery ☐ Other

Catchings from: ☐ Gasoline Plant ☐ Gathering Lines ☐ Salt Water Disposal System ☐ Other

Pipeline Break Oil or Spill ☐

Other (Explain) _____

VOLUME AND DESTINATION:

Estimated Volume 150 Bbls.

Field test volume of good oil 91.68 Bbls.
(Not required prior to Division approval)

Destination (Name and Location of treating plant or other facility) Jenex Operating 11100 S. Eunice Highway #18 Hobbs NM 88240

DESTRUCTION OF SEDIMENT OIL BY:

(Explain) ☐ Burning ☐ Pit Disposal ☐ Use on Roads or firewalls ☐ Other

Location of Destruction _____

Justification of Destruction _____

CERTIFICATION: (APPLICATION MAY BE MADE BY EITHER OF THE FOLLOWING)

I hereby certify that the information above is true and complete to the best of my knowledge and belief.

Owner _____

Transporter Jenex Operating

By _____

Address P O Box 308 Hobbs NM 88241

Title _____

Signature [Signature]

Date _____

Title Plant Manager

Date 3-6-1

OIL CONSERVATION DIVISION

Approved By Maria Peterson

Title CLERK SPECIALIST

Date _____

MAR 12 2001

DISTRIBUTION BY OGD

A COPY OF THIS FORM MUST BE ON LOCATION DURING TANK CLEANING OR SEDIMENT OIL REMOVAL



Section 3 subject to appropriate District Office
DISTRICT I
P.O. Box 1640, Hobbs, NM 88241-1940
DISTRICT II
P.O. Box 22, Artesia, NM 88211-0719
DISTRICT III
1000 Rio Grande Rd., Amar, NM 87410

State of New Mexico
Energy, Minerals and Natural Resources Department

OIL CONSERVATION DIVISION

P.O. Box 2088
Santa Fe, New Mexico 87504-2088

Form C-117 A
Revised 4-1-91

PERMIT NO. H-23457

TANK CLEANING, SEDIMENT OIL REMOVAL, TRANSPORTATION OF MISCELLANEOUS HYDROCARBONS AND DISPOSAL PERMIT

Operator or Owner Watson Treating Plant Address P.O. Box 682 Tatum NM 88267
License or Facility Name Watson SWD Location 12-8-34

OPERATION TO BE PERFORMED:

☐ Tank Cleaning ☐ Sediment Oil Removal ☒ Transportation of Miscellaneous Hydrocarbons

Operator or Owner Representative authorizing work Danny Watson

Date Work to be Performed 3-7-1

TANK CLEANING DATA Tank Number _____

Volume _____

Tank Type _____

Volume Below Load Line _____

SEDIMENT OIL OR MISCELLANEOUS HYDROCARBON DATA

Sediment Oil from ☐ Pit ☐ Celler ☐ Other

MISCELLANEOUS OIL

Tank Bottoms From: ☐ Pipeline Station ☐ Cocks Terminal ☐ Refinery ☐ Other

Catchings From: ☐ Gasoline Plant ☐ Gathering Lines ☐ Salt Water Disposal System ☐ Other

Pipeline Break Oil or Spill ☐

Other (Explain) _____

VOLUME AND DESTINATION:

Estimated Volume 100 Bbls.

Field test volume of good oil 94.27 Bbls.
(Not required prior to Division approval)

Destination (Place and Location of treating plant or other facility) Jenex Operating 11100 S. Eunice Highway #18 Hobbs NM 88240

DESTRUCTION OF SEDIMENT OIL BY:

(Explain) ☐ Burning ☐ Pit Disposal ☐ Use on Roads or firewalls ☐ Other

Location of Destruction _____

Justification of Destruction _____

CERTIFICATION: (APPLICATION MAY BE MADE BY EITHER OF THE FOLLOWING)

I hereby certify that the information above is true and complete to the best of my knowledge and belief.

Owner _____

Transporter Jenex Operating

By _____

Address P O Box 308 Hobbs NM 88241

Title _____

Signature [Signature]

Date _____

Title Plant Manager

Date 3-7-1

OIL CONSERVATION DIVISION

Approved By Maria Peterson

Title

CLERK SPECIALIST

Date

MAR 12 2001

A COPY OF THIS FORM MUST BE ON LOCATION DURING THE PERIOD OF OPERATION

DISTRIBUTION BY OGD



Form C-117 A

DISTRICT I
P.O. Box 1540, Hobbs, NM 88241-1940

DISTRICT II
P.O. Box 2088, Santa Fe, NM 87504-2088

DISTRICT III
1000 Rio Grande Rd., Aztec, NM 87410

State of New Mexico
Energy, Minerals and Natural Resources Department

OIL CONSERVATION DIVISION

P.O. Box 2088
Santa Fe, New Mexico 87504-2088

Form C-117 A
Revised 4-1-91

PERMIT NO. H-23456

TANK CLEANING, SEDIMENT OIL REMOVAL, TRANSPORTATION OF MISCELLANEOUS HYDROCARBONS AND DISPOSAL PERMIT

Operator or Owner Alliance Corp. Address Box 1378 Hobbs NM 88241
Lease or Facility Name A. J. State Location 33-18-36
U.L. • Sec. • Twp. • Rgn.

OPERATION TO BE PERFORMED:

☐ Tank Cleaning ☐ Sediment Oil Removal ☒ Transportation of Miscellaneous Hydrocarbons

Operator or Owner Representative authorizing work Hugo

Date Work to be Performed 3-6-1

TANK CLEANING DATA Tank Number _____ Volume _____

Tank Type _____ Volume Below Load Line _____

SEDIMENT OIL OR MISCELLANEOUS HYDROCARBON DATA

Sediment Oil from ☐ Pit ☐ Celler ☐ Other

MISCELLANEOUS OIL

Tank Bottoms from ☐ Pipeline Station ☐ Cords Terminal ☐ Refinery ☐ Other

Catchings from ☐ Gasoline Plant ☐ Gathering Lines ☐ Salt Water Disposal System ☐ Other

Pipeline Break Oil or Spill ☐

Other (Explain) _____

VOLUME AND DESTINATION:

Estimated Volume 360 Bbls. Field test volume of good oil 353.41 Bbls.
(Use required prior to Division approval)

Destination (Name and Location of treating plant or other facility) Jenex Operating 11100 S Eunice Highway #18
Hobbs NM 88240

DESTRUCTION OF SEDIMENT OIL BY:

☐ Burning ☐ Pit Disposal ☐ Use on Roads or firewalls ☐ Other

(Explain) _____

Location of Destruction _____

Justification of Destruction _____

CERTIFICATION: (APPLICATION MAY BE MADE BY EITHER OF THE FOLLOWING)

I hereby certify that the information above is true and complete to the best of my knowledge and belief.

Owner _____

Transporter Jenex Operating

By _____

Address P O Box 308 Hobbs NM 88241

Title _____

Signature [Signature]

Date _____


Title Plant Manager Date 3-6-1

OIL CONSERVATION DIVISION

Approved By Mari Peterson Title CLERK SPECIALIST Date MAR 12 2001

DESTRUCTION BY OGD

179.51
173.90



Section 3 copies to Appropriate District Office
DISTRICT I
P.O. Box 1540, Hobbs, NM 88241-1540
DISTRICT II
P.O. Box 902, Azusa, NM 88211-0719
DISTRICT III
1000 Rio Grande Rd., Aztec, NM 87410

State of New Mexico
Energy, Minerals and Natural Resources Department

OIL CONSERVATION DIVISION

P.O. Box 2088
Santa Fe, New Mexico 87504-2088

Form C-117 A
Revised 4-1-91

PERMIT NO. H-23455

TANK CLEANING, SEDIMENT OIL REMOVAL, TRANSPORTATION OF MISCELLANEOUS HYDROCARBONS AND DISPOSAL PERMIT

Operator or Owner Rice Operating Address 122 W Taylor Hobbs NM 88240
Name of Facility Justice P-26 Location 26-25-37
U.L. • Sec. • Twp. • Rgn.

OPERATION TO BE PERFORMED:

☐ Tank Cleaning ☐ Sediment Oil Removal ☒ Transportation of Miscellaneous Hydrocarbons

Operator or Owner Representative authorizing work Ten

Date Work to be Performed 3-6-1

TANK CLEANING DATA Tank Number _____

Volume _____

Tank Type _____

Volume Below Load Line _____

SEDIMENT OIL OR MISCELLANEOUS HYDROCARBON DATA

Sediment Oil from ☐ Pit ☐ Celler ☐ Other

MISCELLANEOUS OIL

Tank Bottoms From ☐ Pipeline Station ☐ Cords Terminal ☐ Refinery ☐ Other

Catchings From ☐ Gasoline Plant ☐ Gathering Lines ☐ Salt Water Disposal System ☐ Other

Pipeline Break Oil or Spill ☐

Other (Specify) _____

VOLUME AND DESTINATION:

Estimated Volume 75 Bbls.

Field test volume of good oil 53.95 Bbls.
(Not required prior to Division approval)

Destination (Name and Location of treating plant or other facility) Jenex Operating 11100 S Sunrise Highway #18 Hobbs NM 88240

DESTRUCTION OF SEDIMENT OIL BY:

(Specify) ☐ Burning ☐ Pit Disposal ☐ Use on Roads or firewalls ☐ Other

Location of Destruction _____

Justification of Destruction _____

CERTIFICATION: (APPLICATION MAY BE MADE BY EITHER OF THE FOLLOWING)

I hereby certify that the information above is true and complete to the best of my knowledge and belief.

Owner _____

Transporter Jenex Operating

By _____

Address P O Box 308 Hobbs NM 88241

Title _____

Signature [Signature]

Date _____

Title Plant Manager

Date 3-6-1

OIL CONSERVATION DIVISION


Approved By Naris Peterson Title CLERK SPECIALIST

MAR 12 2001

A COPY OF THIS FORM MUST BE ON LOCATION DURING TANK CLEANING REMOVAL OR SEDIMENT OIL OR

DISTRIBUTION BY OGD

Scale 10



Section 3 applies to appropriate District Offices

DISTRICT I

P.O. Box 1540, Hobbs, NM 88241-1540

DISTRICT II

P.O. Box 200, Artesia, NM 88211-0200

DISTRICT III

1000 Rio Grande Rd., Aztec, NM 87410

State of New Mexico
Energy, Minerals and Natural Resources Department

OIL CONSERVATION DIVISION

P.O. Box 2088
Santa Fe, New Mexico 87504-2088

Form C-117 A
Revised 4-1-91

PERMIT NO. H-23454

TANK CLEANING, SEDIMENT OIL REMOVAL, TRANSPORTATION OF MISCELLANEOUS HYDROCARBONS AND DISPOSAL PERMIT

Operator or Owner Rice Operating Address 122 W. Taylor Hobbs NM 88240
Lease or Facility Name N-18 Location 18-22-37
U.L. - Sec. - Twp. - Rgn

OPERATION TO BE PERFORMED:

☐ Tank Cleaning ☐ Sediment Oil Removal ☒ Transportation of Miscellaneous Hydrocarbons

Operator or Owner Representative authorizing work Jon

Date Work to be Performed 3-6-1

TANK CLEANING DATA Tank Number _____

Volume _____

Tank Type _____

Volume Below Load Line _____

SEDIMENT OIL OR MISCELLANEOUS HYDROCARBON DATA

Sediment Oil Source ☐ Pit ☐ Celler ☐ Other

MISCELLANEOUS OIL

Tank Business Form ☐ Pipeline Station ☐ Cords Terminal ☐ Refinery ☐ Other

Catchings From: ☐ Gasoline Plant ☐ Gathering Lines ☐ Salt Water Disposal System ☐ Other

Pipeline Break Oil or Spill ☐

Other (Explain) _____

VOLUME AND DESTINATION:

Estimated Volume 100 Bbls.

Field test volume of good oil 65.90 Bbls.
(Oil required prior to Division approval)

Destination (Name and Location of treating plant or other facility) Jenex Operating 11100 S. Suncoo Highway #18
Hobbs NM 88240

DESTRUCTION OF SEDIMENT OIL BY:

☐ Burning ☐ Pit Disposal ☐ Use on Roads or Firewalls ☐ Other

(Explain) _____

Location of Destruction _____

Justification of Destruction _____

CERTIFICATION: (APPLICATION MAY BE MADE BY EITHER OF THE FOLLOWING)

I hereby certify that the information above is true and complete to the best of my knowledge and belief.

Owner _____

Transporter Jenex Operating

By _____

Address P O Box 308 Hobbs NM 88241

Title _____

Signature [Signature]

Date _____

Title Plant Manager

Date 3-6-1

OIL CONSERVATION DIVISION

Approved By Maria Peterson


Title

CLERK SPECIALIST

Date

MAR 12 2001

DISTRIBUTION BY GCS



DISTRICT I
P.O. Box 1540, Hobbs, NM 88241-1940
DISTRICT II
P.O. Box 22, Artesia, NM 88211-0719
DISTRICT III
1000 Rio Grande Rd., Artesia, NM 87410

State of New Mexico
Energy, Minerals and Natural Resources Department
OIL CONSERVATION DIVISION
P.O. Box 2088
Santa Fe, New Mexico 87504-2088

Form C-117 A
Revised 4-1-91

PERMIT NO. H-23449

TANK CLEANING, SEDIMENT OIL REMOVAL, TRANSPORTATION OF MISCELLANEOUS HYDROCARBONS AND DISPOSAL PERMIT

Operator or Owner Rice Operating Address 122 W. Taylor Hobbs NM 88240
Lease or Facility Name T-1 Location 1-20-36
U.L. • Sec. • Twp. • Rgn.

OPERATION TO BE PERFORMED:

☐ Tank Cleaning ☐ Sediment Oil Removal ☒ Transportation of Miscellaneous Hydrocarbons

Operator or Owner Representative authorizing work Daniel

Date Work to be Performed 3-5-1

TANK CLEANING DATA Tank Number _____

Volume _____

Tank Type _____

Volume Below Load Line _____

SEDIMENT OIL OR MISCELLANEOUS HYDROCARBON DATA

Sediment Oil from ☐ Pits ☐ Celler ☐ Other

MISCELLANEOUS OIL

Tank Bottoms from ☐ Pipeline Station ☐ Crude Terminal ☐ Refinery ☐ Other

Catchings from ☐ Gasline Plant ☐ Gathering Lines ☐ Salt Water Disposal System ☐ Other

Pipeline Break Oil or Spill ☐

Other (Explain) _____

VOLUME AND DESTINATION:

Estimated Volume 1.50 Bbls.

Field test volume of good oil 83.93 Bbls.
(Oil required prior to Division approval)

Destination (Name and Location of treating plant or other facility) Jenex Operating 11100 S. Eunice Highway #18
Hobbs NM 88240

DESTRUCTION OF SEDIMENT OIL BY:

☐ Burning ☐ Pits Disposal ☐ Use on Roads or Firewalls ☐ Other

(Explain) _____

Location of Destruction _____

Justification of Destruction _____

CERTIFICATION: (APPLICATION MAY BE MADE BY EITHER OF THE FOLLOWING)

I hereby certify that the information above is true and complete to the best of my knowledge and belief.

Owner _____

Transporter Jenex Operating

By _____

Address P O Box 308 Hobbs NM 88241

Title _____

Signature [Signature]

Date _____

Title Plant Manager Date 3-5-1

OIL CONSERVATION DIVISION

Approved By Moni Peterson

Title CLERK SPECIALIST

Date _____

MAR 12 2001

DISTRIBUTION BY OCS



+ Submit 5 copies to Appropriate District Office

DISTRICT I

P.O. Box 1940, Hobbs, NM 88241-1940

DISTRICT II

P.O. Box 200, Artesia, NM 88211-0719

DISTRICT III

1000 Rio Grande Rd, Artesia, NM 87410

State of New Mexico
Energy, Minerals and Natural Resources Department

OIL CONSERVATION DIVISION

P.O. Box 2088
Santa Fe, New Mexico 87504-2088

Form C-117 A
Revised 4-1-91

PERMIT NO. H-23447

TANK CLEANING, SEDIMENT OIL REMOVAL, TRANSPORTATION OF MISCELLANEOUS HYDROCARBONS AND DISPOSAL PERMIT

Operator or Owner Watson Treating Plant Address P.O. Box 682 Tatum NM 88267

Lease or Facility Name Watson Suid Location 12-8-34

OPERATION TO BE PERFORMED:

☐ Tank Cleaning ☐ Sediment Oil Removal ☒ Transportation of Miscellaneous Hydrocarbons

Operator or Owner Representative authorizing work Benny Watson

Date Work to be Performed 3-5-1

U.L. - Sec. - Twp. - Rge.

TANK CLEANING DATA Tank Number _____

Volume _____

Tank Type _____

Volume Below Load Line _____

SEDIMENT OIL OR MISCELLANEOUS HYDROCARBON DATA

Sediment Oil from: ☐ Pit ☐ Celler ☐ Other

MISCELLANEOUS OIL

Tank Bottoms From: ☐ Pipeline Station ☐ Crude Terminal ☐ Refinery ☐ Other

Catchings From: ☐ Gasoline Plant ☐ Gathering Lines ☐ Salt Water Disposal System ☐ Other

Pipeline Break Oil or Spill ☐

*Other (Explain) _____

VOLUME AND DESTINATION:

Estimated Volume 310 Bbls.

Field test volume of good oil 248.16 Bbls.
(Not required prior to Division approval)

Destination (Name and Location of treating plant or other facility) Jenex Operating 11100 S. Eunice Highway #18 Hobbs NM 88240

DESTRUCTION OF SEDIMENT OIL BY:

(Explain) ☐ Burning ☐ Pit Disposal ☐ Use on Roads or firewalls ☐ Other

Location of Destruction _____

Justification of Destruction _____

CERTIFICATION: (APPLICATION MAY BE MADE BY EITHER OF THE FOLLOWING)

I hereby certify that the information above is true and complete to the best of my knowledge and belief.

Owner _____

Transporter Jenex Operating

By _____

Address P O Box 308 Hobbs NM 88241

Title _____

Signature [Signature]

Date _____

Title Plant Manager

Date 3-2-1

OIL CONSERVATION DIVISION

Approved By Marie Peterson


Title CLERK SPECIALIST

Date MAR 12 2001

A COPY OF THIS FORM MUST BE ON LOCATION DURING TANK CLEANING, REMOVAL OF SEDIMENT OIL OR MISCELLANEOUS HYDROCARBONS, AND MUST BE PRESENTED WITH TANK BOTTOMS, SEDIMENT OIL

DISTRIBUTION BY OGD	
State Fe	

11452-121-57
11451-126.59



DISTRICT I
P.O. Box 1940, Hobbs, NM 88241-1940
DISTRICT II
P.O. Box 22, Aztec, NM 88211-0719
DISTRICT III
1000 Rio Grande Rd, Aztec, NM 87410

State of New Mexico
Energy, Minerals and Natural Resources Department

OIL CONSERVATION DIVISION

P.O. Box 2088
Santa Fe, New Mexico 87504-2088

Form C-117 A
Revised 4-1-91

PERMIT NO. H-23446

TANK CLEANING, SEDIMENT OIL REMOVAL, TRANSPORTATION OF MISCELLANEOUS HYDROCARBONS AND DISPOSAL PERMIT

Operator or Owner Gandy Corp Address Box 827 Tatum NM 88247
Location of Facility Name Gandy plant Location 11-10-35
U.L. - Sec. - Twp. - Rgn.

OPERATION TO BE PERFORMED:

☐ Tank Cleaning ☐ Sediment Oil Removal ☒ Transportation of Miscellaneous Hydrocarbons

Operator or Owner Representative authorizing work Lewis

Date Work to be Performed 3-3-1

TANK CLEANING DATA Tank Number _____

Volume _____

Tank Type _____

Volume Below Load Line _____

SEDIMENT OIL OR MISCELLANEOUS HYDROCARBON DATA

Sediment Oil (from) ☐ Pit ☐ Celler ☐ Other

MISCELLANEOUS OIL

Tank Bottoms From: ☐ Pipeline Station ☐ Crude Terminal ☐ Refinery ☐ Other

Catchings From: ☐ Gasoline Plant ☐ Gathering Lines ☐ Salt Water Disposal System ☐ Other

Pipeline Break Oil or Spill ☐

Other (Explain) _____

VOLUME AND DESTINATION:

Estimated Volume 400 Bbls.

Field test volume of good oil 385.04 Bbls.
(Not required prior to Division approval)

Destination (Name and Location of receiving plant or other facility) Jenex Operating 11100 S. San Jose Highway #18 Hobbs NM 88240

DESTRUCTION OF SEDIMENT OIL BY:

(Explain) ☐ Burning ☐ Pit Disposal ☐ Use on Roads or firewalls ☐ Other

Location of Destruction _____

Justification of Destruction _____

CERTIFICATION: (APPLICATION MAY BE MADE BY EITHER OF THE FOLLOWING)

I hereby certify that the information above is true and complete to the best of my knowledge and belief.

Owner _____

Transporter Jenex Operating

By _____

Address P O Box 308 Hobbs NM 88241

Title _____

Signature [Signature]

Date _____

Title Plant Manager

Date 3-2-1

OIL CONSERVATION DIVISION

Approved By Mari Peterson Title CLERK SPECIALIST


MAR 12 2001

DISTRIBUTION BY OGD

Section 10

A COPY OF THIS FORM MUST BE ON LOCATION DURING TANK CLEANING, REMOVAL OF SEDIMENT OIL OR MISCELLANEOUS HYDROCARBONS AND MUST BE KEPT WITH THE PERMIT

10550 - 196.68
10748 - 188.34



Section 5 expires in appropriate District Office

DISTRICT I
P.O. Box 1980, Hobbs, NM 88241-1980

DISTRICT II
P.O. District DD, Artesia, NM 88211-0719

DISTRICT III
1009 Rio Bravo Rd, Artesia, NM 87410

State of New Mexico
Energy, Minerals and Natural Resources Department

OIL CONSERVATION DIVISION

P.O. Box 2088
Santa Fe, New Mexico 87504-2088

Form C-117 A
Revised 4-1-91

PERMIT NO. H-23445

TANK CLEANING, SEDIMENT OIL REMOVAL, TRANSPORTATION OF MISCELLANEOUS HYDROCARBONS AND DISPOSAL PERMIT

Operator or Owner Sundance Services Address P.O. Box 1737 Eunice NM 88231

Lease or Facility Name Prabo Facility Location 29-21-38

U.L. • Sec. • Top • Rys

OPERATION TO BE PERFORMED:

☐ Tank Cleaning ☐ Sediment Oil Removal ☒ Transportation of Miscellaneous Hydrocarbons

Operator or Owner Representative authorizing work Kelly

Date Work to be Performed 3-1-1

TANK CLEANING DATA Tank Number _____ Volume _____

Tank Type _____

Volume Below Load Line _____

SEDIMENT OIL OR MISCELLANEOUS HYDROCARBON DATA

Sediment Oil from: ☐ Pit ☐ Collar ☐ Other

MISCELLANEOUS OIL

Tank Bottoms from: ☐ Pipeline Station ☐ Cords Terminal ☐ Refinery ☐ Other

Catchings from: ☐ Gasoline Plant ☐ Gathering Lines ☐ Salt Water Disposal System ☐ Other

Pipeline Break Oil or Spill ☐

*Other (Explain) _____

VOLUME AND DESTINATION:

Estimated Volume 400 Bbls.

Field test volume of good oil 366.88 Bbls.
(Not required prior to Division approval)

Destination (Name and Location of treating plant or other facility) Jenex Operating 11100 S Eunice Highway #18 Hobbs NM 88240

DESTRUCTION OF SEDIMENT OIL BY:

(Explain) ☐ Burning ☐ Pit Disposal ☐ Use on Roads or firewalls ☐ Other

Location of Destruction _____

Justification of Destruction _____

CERTIFICATION: (APPLICATION MAY BE MADE BY EITHER OF THE FOLLOWING)

I hereby certify that the information above is true and complete to the best of my knowledge and belief.

Owner _____

Transporter Jenex Operating

By _____

Address P O Box 308 Hobbs NM 88241

Title _____

Signature [Signature]

Date _____


Title Plant Manager Date 3-1-1

OIL CONSERVATION DIVISION

Approved By Marie Peterson Title CLERK SPECIALIST Date MAR 12 2001

A COPY OF THIS FORM MUST BE ON LOCATION DURING TANK CLEANING, REMOVAL OF SEDIMENT OIL OR MISCELLANEOUS HYDROCARBONS, AND MUST BE PRESENTED WITH TANK BOTTOMS SEDIMENT OIL

DISTRIBUTION BY OGD
Santa Fe



DISTRICT I
P.O. Box 1940, Hobbs, NM 88241-1940

DISTRICT II
P.O. Box 22, Artesia, NM 88211-0719

DISTRICT III
1000 Rio Bravo Rd, Artesia, NM 87410

State of New Mexico
Energy, Minerals and Natural Resources Department

OIL CONSERVATION DIVISION

P.O. Box 2088
Santa Fe, New Mexico 87504-2088

Form C-117 A
Revised 4-1-91

PERMIT NO. H-23444

TANK CLEANING, SEDIMENT OIL REMOVAL, TRANSPORTATION OF MISCELLANEOUS HYDROCARBONS AND DISPOSAL PERMIT

Operator or Owner Goldstar Address Box 1480 Eunice NM 88231

Lease or Facility Name Christmas Location 28-22-37

U.L. • Sec. • Twp. • Rgn.

OPERATION TO BE PERFORMED:

☐ Tank Cleaning ☐ Sediment Oil Removal ☒ Transportation of Miscellaneous Hydrocarbons

Operator or Owner Representative authorizing work Royce

Date Work to be Performed 3-1-1

TANK CLEANING DATA Tank Number _____ Volume _____

Tank Type _____ Volume Below Load Line _____

SEDIMENT OIL OR MISCELLANEOUS HYDROCARBON DATA

Sediment Oil from: ☐ Pit ☐ Cellar ☐ Other

MISCELLANEOUS OIL

Tank Bottoms from: ☐ Pipeline Station ☐ Crude Terminal ☐ Refinery ☐ Other

Catchings from: ☐ Gasoline Plant ☐ Gathering Lines ☐ Salt Water Disposal System ☐ Other

Pipeline Break Oil or Spill ☐

*Other (Explain) _____

VOLUME AND DESTINATION:

Estimated Volume 200 Bbls. Field test volume of good oil 182.88 Bbls.
(Net required prior to Division approval)

Destination (Name and Location of treating plant or other facility) Jenex Operating 11100 S Eunice Highway #18
Hobbs NM 88240

DESTRUCTION OF SEDIMENT OIL BY:

☐ Burning ☐ Pit Disposal ☐ Use on Roads or firewalls ☐ Other

(Explain) _____

Location of Destruction _____

Justification of Destruction _____

CERTIFICATION: (APPLICATION MAY BE MADE BY EITHER OF THE FOLLOWING)

I hereby certify that the information above is true and complete to the best of my knowledge and belief.

Owner _____

Transporter Jenex Operating

By _____

Address P O Box 308 Hobbs NM 88241

Title _____

Signature [Signature]

Date _____

Title Plant Manager Date 3-1-1


OIL CONSERVATION DIVISION

Approved By Maria Peterson

Title CLERK SPECIALIST

Date MAR 12 2001

DISTRIBUTION BY GCD
Scale Fe



Submit 5 copies to Appropriate District Office
DISTRICT I
P.O. Box 1920, Hobbs, NM 88241-1920
DISTRICT II
P.O. Drawer DD, Azusa, NM 88211-0719
DISTRICT III
1000 Rio Rancho Rd, Aztec, NM 87410

State of New Mexico
Energy, Minerals and Natural Resources Department
OIL CONSERVATION DIVISION
P.O. Box 2088
Santa Fe, New Mexico 87504-2088

Form C-117 A
Revised 4-1-91

PERMIT NO. H-23 443

TANK CLEANING, SEDIMENT OIL REMOVAL, TRANSPORTATION OF MISCELLANEOUS HYDROCARBONS AND DISPOSAL PERMIT

Operator or Owner Gandy Corp Address Box 827 Tatum NM 88267
Name of Facility Gandy plant Location 11-10-35
U.L. - Sec. - Twp. - Rge.

OPERATION TO BE PERFORMED:

- ☐ Tank Cleaning ☐ Sediment Oil Removal ☒ Transportation of Miscellaneous Hydrocarbons

Operator or Owner Representative authorizing work Lewis
Date Work to be Performed 3-1-1

TANK CLEANING DATA Tank Number _____ Volume _____
Tank Type _____ Volume Below Load Line _____

SEDIMENT OIL OR MISCELLANEOUS HYDROCARBON DATA

Sediment Oil From: ☐ Pit ☐ Celler ☐ Other

MISCELLANEOUS OIL

Tank Bottoms From: ☐ Pipeline Station ☐ Cords Terminal ☐ Refinery ☐ Other

Catchings From: ☐ Gasoline Plant ☐ Gathering Lines ☐ Salt Water Disposal System ☐ Other

Pipeline Break Oil or Spill ☐

Other (Explain) _____

VOLUME AND DESTINATION:

Estimated Volume 200 Bbls. Field test volume of good oil 192.95 Bbls.
(Data required prior to Division approval)

Destination (Name and Location of treating plant or other facility) Jenex Operating 11100 S Eunice Highway #18
Hobbs NM 88240

DESTRUCTION OF SEDIMENT OIL BY:

- ☐ Burning ☐ Pit Disposal ☐ Use on Roads or firewalls ☐ Other

(Explain) _____
Location of Destruction _____

Justification of Destruction _____

CERTIFICATION: (APPLICATION MAY BE MADE BY EITHER OF THE FOLLOWING)

I hereby certify that the information above is true and complete to the best of my knowledge and belief.

Owner _____
By _____
Title _____
Date _____

Transporter Jenex Operating
Address P O Box 308 Hobbs NM 88241
Signature [Signature]
Title Plant Manager Date 3-1-1

OIL CONSERVATION DIVISION

Approved By Maria Peterson Title CLERK SPECIALIST Date MAR 12 2001

DISTRIBUTION BY OGD
Santa Fe



DISTRICT I
P.O. Box 1940, Hobbs, NM 88241-1940
DISTRICT II
P.O. Box 20, Artesia, NM 88211-0719
DISTRICT III
1000 Rio Grande Rd, Artesia, NM 87410

State of New Mexico
Energy, Minerals and Natural Resources Department
OIL CONSERVATION DIVISION
P.O. Box 2088
Santa Fe, New Mexico 87504-2088

Form C-117 A
Revised 4-1-91

PERMIT NO. H-23440

TANK CLEANING, SEDIMENT OIL REMOVAL, TRANSPORTATION OF MISCELLANEOUS HYDROCARBONS AND DISPOSAL PERMIT

Operator or Owner Rice Operating Address 122 W Taylor Hobbs NM 88240
Name of Facility M-33 Location 33-20-37
U.L. - Sec. - Twp. - Rgn.

OPERATION TO BE PERFORMED:

- ☐ Tank Cleaning ☐ Sediment Oil Removal ☒ Transportation of Miscellaneous Hydrocarbons

Operator or Owner Representative authorizing work Daniel
Date Work to be Performed 2-27-1

TANK CLEANING DATA Tank Number _____ Volume _____

Tank Type _____ Volume Below Load Line _____
SEDIMENT OIL OR MISCELLANEOUS HYDROCARBON DATA

Sediment Oil from: ☐ Pit ☐ Celler ☐ Other

MISCELLANEOUS OIL
Tank Bottoms from: ☐ Pipeline Station ☐ Crude Terminal ☐ Refinery ☐ Other

Catchings from: ☐ Gasoline Plant ☐ Gathering Lines ☐ Salt Water Disposal System ☐ Other

Pipeline Break Oil or Spill ☐

Other (Explain) _____

VOLUME AND DESTINATION:

Estimated Volume 25 Bbls. Field test volume of good oil 81.94 Bbls.
(Not required prior to Division approval)

Destination (Name and Location of treating plant or other facility) Jenex Operating 11100 S Eunice Highway #18 Hobbs NM 88240

DESTRUCTION OF SEDIMENT OIL BY:

- ☐ Burning ☐ Pit Disposal ☐ Use on Roads or firewalls ☐ Other

(Explain) _____

Location of Destruction _____

Justification of Destruction _____

CERTIFICATION: (APPLICATION MAY BE MADE BY EITHER OF THE FOLLOWING)

I hereby certify that the information above is true and complete to the best of my knowledge and belief.

Owner _____ Transporter Jenex Operating
By _____ Address P O Box 308 Hobbs NM 88241
Title _____ Signature [Signature]
Date _____ Title Plant Manager Date 2-27-1

OIL CONSERVATION DIVISION

Approved By Maria Peterson Title CLERK SPECIALIST Date MAR 06 2001

DISTRIBUTION BY OGD
Scale 10



Section 5 copies to appropriate District Office

DISTRICT I

P.O. Box 1940, Hobbs, NM 88241-1940

DISTRICT II

P.O. Box 22, Azusa, NM 88211-0719

DISTRICT III

1000 Rio Grande Rd, Aztec, NM 87410

State of New Mexico
Energy, Minerals and Natural Resources Department

OIL CONSERVATION DIVISION

P.O. Box 2088

Santa Fe, New Mexico 87504-2088

Form C-117 A
Revised 4-1-91

PERMIT NO. H-23439

TANK CLEANING, SEDIMENT OIL REMOVAL, TRANSPORTATION OF MISCELLANEOUS HYDROCARBONS AND DISPOSAL PERMIT

Operator or Owner Sundance Services Address P.O. Box 1737 Eunice NM 88231
Lease or Facility Name Prairie Facility Location 29-21-38
U.L. - Sec. - Twp. - Rgn.

OPERATION TO BE PERFORMED:

☐ Tank Cleaning ☐ Sediment Oil Removal ☒ Transportation of Miscellaneous Hydrocarbons

Operator or Owner Representative authorizing work Kelly
Date Work to be Performed 2-27-1

TANK CLEANING DATA

Tank Number _____

Volume _____

SEDIMENT OIL OR MISCELLANEOUS HYDROCARBON DATA

Tank Type _____

Volume Below Load Line _____

Sediment Oil from: ☐ Pig ☐ Celler ☐ Other

MISCELLANEOUS OIL

Tank Bottoms from: ☐ Pipeline Station ☐ Crude Terminal ☐ Refinery ☐ Other*

Catchings from: ☐ Gasoline Plant ☐ Gathering Lines ☐ Salt Water Disposal System ☐ Other*

Pipeline Break Oil or Spill ☐

*Other (Explain) _____

VOLUME AND DESTINATION:

Estimated Volume 185 Bbls.

Field test volume of good oil 175.52 Bbls.
(Not required prior to Division approval)

Destination (Name and Location of treating plant or other facility) Jenex Operating 11100 S. Eunice Highway #18 Hobbs NM 88240

DESTRUCTION OF SEDIMENT OIL BY:

(Explain) ☐ Burning ☐ Pig Disposal ☐ Use on Roads or firewalls ☐ Other

Location of Destruction _____

Justification of Destruction _____

CERTIFICATION: (APPLICATION MAY BE MADE BY EITHER OF THE FOLLOWING)

I hereby certify that the information above is true and complete to the best of my knowledge and belief.

Owner _____

Transporter Jenex Operating

By _____

Address P O Box 308 Hobbs NM 88241

Title _____

Signature [Signature]

Date _____

Title Plant Manager

Date 2-27-1

OIL CONSERVATION DIVISION

Approved By Marie Peterson Title CLERK SPECIALIST

Date MAR 06 2001

A COPY OF THIS FORM MUST BE ON LOCATION DURING TANK CLEANING, REMOVAL OF SEDIMENT OIL OR MISCELLANEOUS HYDROCARBONS, AND MUST BE PRESENTED WITH TANK BOTTOMS SEDIMENT OIL

DISTRIBUTION BY GCD
State Fe



Submit 3 copies to Appropriate District Office
DISTRICT I
P.O. Box 1980, Hobbs, NM 88241-1980
DISTRICT II
P.O. Drawer DD, Azusa, NM 88211-0719
DISTRICT III
1000 Rio Bravo Rd, Aztec, NM 87410

State of New Mexico
Energy, Minerals and Natural Resources Department
OIL CONSERVATION DIVISION
P.O. Box 2088
Santa Fe, New Mexico 87504-2088

Form C-117 A
Revised 4-1-91

PERMIT NO. H-23438

TANK CLEANING, SEDIMENT OIL REMOVAL, TRANSPORTATION OF MISCELLANEOUS HYDROCARBONS AND DISPOSAL PERMIT

Operator or Owner Gandy Corp Address Box 827 Tatum Nm 88247
Name of Facility Gandy plant Location 11-10-35
U.L. - Sec. - Twp. - Rgn.

OPERATION TO BE PERFORMED:

☐ Tank Cleaning ☐ Sediment Oil Removal ☒ Transportation of Miscellaneous Hydrocarbons

Operator or Owner Representative authorizing work Lewis

Date Work to be Performed 2-27-1

TANK CLEANING DATA Tank Number _____ Volume _____

Tank Type _____ Volume Below Load Line _____

SEDIMENT OIL OR MISCELLANEOUS HYDROCARBON DATA

Sediment Oil from: ☐ Pit ☐ Celler ☐ Other

MISCELLANEOUS OIL

Tank Bottoms from: ☐ Pipeline Station ☐ Crude Terminal ☐ Refinery ☐ Other

Catchings from: ☐ Gasoline Plant ☐ Gathering Lines ☐ Salt Water Disposal System ☐ Other

Pipeline Break Oil or Spill ☐

Other (Explain) _____

VOLUME AND DESTINATION:

Estimated Volume 400 Bbls. Field test volume of good oil 187.37 Bbls.
(Not required prior to Division approval)

Destination (Name and Location of receiving plant or other facility) Jenex Operating 11100 S. Eunice Highway #18
Hobbs NM 88240

DESTRUCTION OF SEDIMENT OIL BY:

☐ Burning ☐ Pit Disposal ☐ Use on Roads or firewalls ☐ Other

(Explain) _____

Location of Destruction _____

Justification of Destruction _____

CERTIFICATION: (APPLICATION MAY BE MADE BY EITHER OF THE FOLLOWING)

I hereby certify that the information above is true and complete to the best of my knowledge and belief.

Owner _____

Transporter Jenex Operating

By _____

Address P O Box 308 Hobbs NM 88241

Title _____

Signature [Signature]

Date _____

Title Plant Manager Date 2-26-1

OIL CONSERVATION DIVISION


Approved By Maria Peterson Title CLERK SPECIALIST Date _____

MAR 06 2001

DISTRIBUTION BY OGD
Santa Fe

A COPY OF THIS FORM MUST BE ON LOCATION DURING TANK CLEANING, REMOVAL OF SEDIMENT OIL OR MISCELLANEOUS HYDROCARBONS, AND MUST BE PRESENTED WITH TANK BOTTOMS, SEDIMENT OIL

10739-187.37



State of New Mexico
Energy, Minerals and Natural Resources Department

OIL CONSERVATION DIVISION

P.O. Box 2088
Santa Fe, New Mexico 87504-2088

Form C-117 A
Revised 4-1-91

PERMIT NO. H-23437

TANK CLEANING, SEDIMENT OIL REMOVAL, TRANSPORTATION OF MISCELLANEOUS HYDROCARBONS AND DISPOSAL PERMIT

Operator or Owner Rice Operating Address 122 W Taylor Hobbs NM 882
Location N-18 Location 18-22-37
U.L. - Sec. - Twp. - Rgn.

OPERATION TO BE PERFORMED:

☐ Tank Cleaning ☐ Sediment Oil Removal ☒ Transportation of Miscellaneous Hydrocarbons

Operator or Owner Representative authorizing work Don
Date Work to be Performed 2-26-1

TANK CLEANING DATA Tank Number _____ Volume _____

Tank Type _____ Volume Below Load Line _____

SEDIMENT OIL OR MISCELLANEOUS HYDROCARBON DATA

Sediment Oil from: ☐ Pig ☐ Celler ☐ Other

MISCELLANEOUS OIL

Tank Bottoms from: ☐ Pipeline Station ☐ Crude Terminal ☐ Refinery ☐ Other

Catchings from: ☐ Gasline Plant ☐ Gathering Lines ☐ Salt Water Disposal System ☐ Other

Pipeline Break Oil or Spill ☐

Other (Explain) _____

VOLUME AND DESTINATION:

Estimated Volume 150 Bbls. Field test volume of good oil 25.83 Bbls.
(Gas required from to stream separator)

Destination (Name and Location of receiving plant or other facility) Jenex Operating 11100 S Eunice Highway #18
Hobbs NM 88240

DESTRUCTION OF SEDIMENT OIL BY:

☐ Burning ☐ Pig Disposal ☐ Use on Roads or firewalls ☐ Other

(Explain) _____

Location of Destruction _____

Justification of Destruction _____

CERTIFICATION: (APPLICATION MAY BE MADE BY EITHER OF THE FOLLOWING)

I hereby certify that the information above is true and complete to the best of my knowledge and belief.

Owner _____

Transporter Jenex Operating

By _____

Address P O Box 308 Hobbs NM 88241

Title _____

Signature [Signature]

Date _____

Title Plant Manager Date 2-26-1

OIL CONSERVATION DIVISION

Approved By Maria Peterson Title CLERK SPECIALIST Date MAR 06 2001

DISTRIBUTION BY OGD
Scale 1/2



DISTRICT I
P.O. Box 1960, Hobbs, NM 88241-1960
DISTRICT II
P.O. Box 200, Azusa, NM 88311-0719
DISTRICT III
1000 Rio Grande Rd, Aztec, NM 87410

State of New Mexico
Energy, Minerals and Natural Resources Department

OIL CONSERVATION DIVISION

P.O. Box 2088
Santa Fe, New Mexico 87504-2088

Form C-117 A
Revised 4-1-91

PERMIT NO. H-23436

TANK CLEANING, SEDIMENT OIL REMOVAL, TRANSPORTATION OF MISCELLANEOUS HYDROCARBONS AND DISPOSAL PERMIT

Operator or Owner Rice Operating Address 122 W. Taylor Hobbs NM 88240
Lease or Facility Name M-33 Location 33-20-37
U.L. - Sec. - Twp. - Rgn.

OPERATION TO BE PERFORMED:

☐ Tank Cleaning ☐ Sediment Oil Removal ☒ Transportation of Miscellaneous Hydrocarbons

Operator or Owner Representative authorizing work Daniel

Date Work to be Performed 2-26-1

TANK CLEANING DATA Tank Number

Volume

Tank Type

Volume Below Load Line

SEDIMENT OIL OR MISCELLANEOUS HYDROCARBON DATA

Sediment Oil from ☐ Pits ☐ Celler ☐ Other

MISCELLANEOUS OIL

Tank Bottoms from ☐ Pipeline Station ☐ Cude Terminal ☐ Refinery ☐ Other

Catchings from ☐ Gasoline Plant ☐ Gathering Lines ☐ Salt Water Disposal System ☐ Other

Pipeline Buckle Oil or Spill ☐

Other (Explain)

VOLUME AND DESTINATION:

Estimated Volume 150 Bbls.

Field test volume of good oil 21.25 Bbls.
(This requires prior to Division approval)

Destination (Name and Location of treating plant or other facility) Jenex Operating 11100 S. Eunice Highway #18
Hobbs NM 88240

DESTRUCTION OF SEDIMENT OIL BY:

☐ Burning ☐ Pits Disposal ☐ Use on Roads or firewalls ☐ Other

(Explain)

Location of Destruction

Justification of Destruction

CERTIFICATION: (APPLICATION MAY BE MADE BY EITHER OF THE FOLLOWING)

I hereby certify that the information above is true and complete to the best of my knowledge and belief.

Owner

Transporter Jenex Operating

By

Address P O Box 308 Hobbs NM 88241

Title

Signature [Signature]

Date

Title Plant Manager

Date 2-26-1

OIL CONSERVATION DIVISION

Approved By Maria Peterson

Title CLERK SPECIALIST

Date

MAR 06 2001

DISTRIBUTION BY OGD

Scale Fe



+ Submit 5 copies to Appropriate District Office
DISTRICT I
P.O. Box 1960, Hobbs, NM 88241-1960
DISTRICT II
P.O. Box 800, Artesia, NM 88211-0719
DISTRICT III
1000 Rio Grande Rd, Artesia, NM 87410

State of New Mexico
Energy, Minerals and Natural Resources Department

OIL CONSERVATION DIVISION

P.O. Box 2088
Santa Fe, New Mexico 87504-2088

Form C-117 A
Revised 4-1-91

PERMIT NO. H-23435

TANK CLEANING, SEDIMENT OIL REMOVAL, TRANSPORTATION OF MISCELLANEOUS HYDROCARBONS AND DISPOSAL PERMIT

Operator or Owner Rice Operating Address 122 W Taylor Hobbs Nm 88240
Lease or Facility Name M-9 Location 9-20-37

OPERATION TO BE PERFORMED:

☐ Tank Cleaning ☐ Sediment Oil Removal ☒ Transportation of Miscellaneous Hydrocarbons

Operator or Owner Representative authorizing work Daniel

Date Work to be Performed 2-22-1

U.L. - Sec. - Twp. - Rgn.

TANK CLEANING DATA Tank Number _____

Volume _____

Tank Type _____

Volume Below Load Line _____

SEDIMENT OIL OR MISCELLANEOUS HYDROCARBON DATA

Sediment Oil from: ☐ Pit ☐ Cellar ☐ Other

MISCELLANEOUS OIL

Tank Sources from: ☐ Pipeline Station ☐ Crude Terminal ☐ Refinery ☐ Other

Catchings from: ☐ Gasoline Plant ☐ Gathering Lines ☐ Salt Water Disposal System ☐ Other

Pipeline Break Oil or Spill ☐

*Other (Explain) _____

VOLUME AND DESTINATION:

Estimated Volume 200 Bbls.

Field test volume of good oil 162.39 Bbls.
(Not required prior to Division approval)

Destination (Name and Location of treating plant or other facility) Jenex Operating 11100 S. Eunice Highway #18 Hobbs NM 88240

DESTRUCTION OF SEDIMENT OIL BY:

(Explain) ☐ Burning ☐ Pit Disposal ☐ Use on Roads or firewalls ☐ Other

Location of Destruction _____

Justification of Destruction _____

CERTIFICATION: (APPLICATION MAY BE MADE BY EITHER OF THE FOLLOWING)

I hereby certify that the information above is true and complete to the best of my knowledge and belief.

Owner _____

Transporter Jenex Operating

By _____

Address P O Box 308 Hobbs NM 88241

Title _____

Signature [Signature]

Date _____

Title Plant Manager

Date 2-22-1


OIL CONSERVATION DIVISION

Approved By Maria Peterson Title CLERK SPECIALIST Date _____

MAR 06 2001

A COPY OF THIS FORM MUST BE ON LOCATION DURING TANK CLEANING, REMOVAL OF SEDIMENT OIL OR MISCELLANEOUS HYDROCARBONS, AND MUST BE PRESENTED WITH TANK BOTTOMS SEDIMENT OIL

DISTRIBUTION BY OGD
State Fe



DISTRICT I
P.O. Box 1940, Hobbs, NM 88241-1940

DISTRICT II
P.O. Box 220, Alamogordo, NM 88311-0719

DISTRICT III
1000 Rio Grande Rd., Aztec, NM 87410

State of New Mexico
Energy, Minerals and Natural Resources Department

OIL CONSERVATION DIVISION

P.O. Box 2088
Santa Fe, New Mexico 87504-2088

Form C-117 A
Revised 4-1-91

PERMIT NO. H-23432

TANK CLEANING, SEDIMENT OIL REMOVAL, TRANSPORTATION OF MISCELLANEOUS HYDROCARBONS AND DISPOSAL PERMIT

Operator or Owner Sundance Services Address P.O. Box 1737 Eunice NM 88231

Lease or Facility Name Praba Facility Location 29 21 38

U.L. - Sec. - Twp. - Rge.

OPERATION TO BE PERFORMED:

☐ Tank Cleaning ☐ Sediment Oil Removal ☒ Transportation of Miscellaneous Hydrocarbons

Operator or Owner Representative authorizing work Kelly

Date Work to be Performed 2-23-1

TANK CLEANING DATA Tank Number _____ Volume _____

Tank Type _____

Volume Below Load Line _____

SEDIMENT OIL OR MISCELLANEOUS HYDROCARBON DATA

Sediment Oil From: ☐ Pit ☐ Celler ☐ Other

MISCELLANEOUS OIL

Tank Bottoms From: ☐ Pipeline Station ☐ Crude Terminal ☐ Refinery ☐ Other

Catchings From: ☐ Gasoline Plant ☐ Gathering Lines ☐ Salt Water Disposal System ☐ Other

Pipeline Break Oil or Spill ☐

Other (Explain) _____

VOLUME AND DESTINATION:

Estimated Volume 190 Bbls. Field test volume of good oil 188.22 Bbls.
(Not required prior to Division approval)

Destination (Name and Location of treating plant or other facility) Jenex Operating 11100 S Eunice Highway #18
Hobbs NM 88240

DESTRUCTION OF SEDIMENT OIL BY:

☐ Burning ☐ Pit Disposal ☐ Use on Roads or firewalls ☐ Other

(Explain) _____

Location of Destruction _____

Justification of Destruction _____

CERTIFICATION: (APPLICATION MAY BE MADE BY EITHER OF THE FOLLOWING)

I hereby certify that the information above is true and complete to the best of my knowledge and belief.

Owner _____

Transporter Jenex Operating

By _____

Address P O Box 308 Hobbs NM 88241

Title _____

Signature [Signature]

Date _____


Title Plant Manager Date 2-22-1

OIL CONSERVATION DIVISION

Approved By Maria Peterson Title CLERK SPECIALIST Date _____

MAR 06 2001

DISTRIBUTION BY OGD	
1	State Po



Section 5 copies to Appropriate District Office
DISTRICT I
P.O. Box 1940, Hobbs, NM 88241-1940
DISTRICT II
P.O. Box 20, Artesia, NM 88211-0719
DISTRICT III
1000 Rio Arriba Rd., Aztec, NM 87410

State of New Mexico
Energy, Minerals and Natural Resources Department
OIL CONSERVATION DIVISION
P.O. Box 2088
Santa Fe, New Mexico 87504-2088

Form C-117 A
Revised 4-1-91

PERMIT NO. H-23430

TANK CLEANING, SEDIMENT OIL REMOVAL, TRANSPORTATION OF MISCELLANEOUS HYDROCARBONS AND DISPOSAL PERMIT

Operator or Owner Gandy Corp Address Box 827 Tatum NM 88267
Lease or Facility Name Gandy plant Location 11-10-35
U.L. - Sec. - Twp. - Rge.

OPERATION TO BE PERFORMED:

- ☐ Tank Cleaning ☐ Sediment Oil Removal ☒ Transportation of Miscellaneous Hydrocarbons

Operator or Owner Representative authorizing work Lewis
Days Work to be Performed 2-22 through 26-1

TANK CLEANING DATA Tank Number _____ Volume _____

Tank Type _____ Volume Below Load Line _____

SEDIMENT OIL OR MISCELLANEOUS HYDROCARBON DATA

Sediment Oil from: ☐ Pit ☐ Celler ☐ Other

MISCELLANEOUS OIL

Tank Contains From: ☐ Pipeline Station ☐ Crude Terminal ☐ Refinery ☐ Other

Catchings From: ☐ Gasoline Plant ☐ Gathering Lines ☐ Salt Water Disposal System ☐ Other

Pipeline Break Oil or Spill ☐

*Other (Explain) _____

VOLUME AND DESTINATION: Estimated Volume 1000 Bbls. Field test volume of good oil 972.75 Bbls.
(Not required prior to Division approval)

Destination (Name and Location of treating plant or other facility) Jenex Operating 11100 S. Eureka Highway #18
Hobbs NM 88240

DESTRUCTION OF SEDIMENT OIL BY: ☐ Burning ☐ Pit Disposal ☐ Use on Roads or firewalls ☐ Other
(Explain) _____

Location of Destruction _____

Justification of Destruction _____

CERTIFICATION: (APPLICATION MAY BE MADE BY EITHER OF THE FOLLOWING)

I hereby certify that the information above is true and complete to the best of my knowledge and belief.

Owner _____ Transporter Jenex Operating
By _____ Address P O Box 308 Hobbs NM 88241
Title _____ Signature [Signature]
Date _____ Title Plant Manager Date 2-22-1

OIL CONSERVATION DIVISION
Approved By Marie Peterson Title CLERK SPECIALIST Date MAR 06 2001

DISTRIBUTION BY GCD	
State Fe	

10507-190.04
10542-195.28
10569-195.34
10541-196.81
10544-195.28



DISTRICT I
P.O. Box 1940, Hobbs, NM 88241-1940
DISTRICT II
P.O. Box 2088, Santa Fe, NM 87504-2088
DISTRICT III
1000 Rio Grande Rd., Aztec, NM 87410

State of New Mexico
Energy, Minerals and Natural Resources Department

OIL CONSERVATION DIVISION

P.O. Box 2088
Santa Fe, New Mexico 87504-2088

Form C-117 A
Revised 4-1-91

PERMIT NO. H-23530

TANK CLEANING, SEDIMENT OIL REMOVAL, TRANSPORTATION OF MISCELLANEOUS HYDROCARBONS AND DISPOSAL PERMIT

Operator or Owner Sundance Services Address P.O. Box 1737 Eunice NM 88231
Lease or Facility Name Prabo Facility Location 29-21-38
U.L. - Sec. - Twp. - Rgn.

OPERATION TO BE PERFORMED:

☐ Tank Cleaning ☐ Sediment Oil Removal ☒ Transportation of Miscellaneous Hydrocarbons

Operator or Owner Representative authorizing work Kelly

Date Work to be Performed 3-23-1

TANK CLEANING DATA Tank Number _____

Volume _____

Tank Type _____

Volume Below Load Line _____

SEDIMENT OIL OR MISCELLANEOUS HYDROCARBON DATA

Sediment Oil (Leak) ☐ Pig ☐ Celler ☐ Other

MISCELLANEOUS OIL

Tank Bottoms From: ☐ Pipeline Station ☐ Cords Terminal ☐ Refinery ☐ Other

Catchings From: ☐ Gasoline Plant ☐ Gathering Lines ☐ Salt Water Disposal System ☐ Other

Pipeline Break Oil or Spill ☐

*Other (Explain) _____

VOLUME AND DESTINATION:

Estimated Volume 185 Bbls.

Field test volume of good oil 170.37 Bbls.
(This requires proof to Division approval)

Destination (Name and Location of treating plant or other facility) Jenex Operating 11100 S Eunice Highway #18
Hobbs NM 88240

DESTRUCTION OF SEDIMENT OIL BY:

☐ Burning ☐ Pig Disposal ☐ Use on Roads or firewalls ☐ Other

(Explain) _____

Location of Destruction _____

Justification of Destruction _____

CERTIFICATION: (APPLICATION MAY BE MADE BY EITHER OF THE FOLLOWING)

I hereby certify that the information above is true and complete to the best of my knowledge and belief.

Owner _____

Transporter Jenex Operating

By _____

Address P O Box 308 Hobbs NM 88241

Title _____

Signature [Signature]

Date _____

Title Plant Manager

Date 3-23-1

OIL CONSERVATION DIVISION

Approved By N Marie Peterson Title _____

CLERK SPECIALIST

Date _____

MAR 27 2001

DISTRIBUTION BY GCD



DISTRICT I
P.O. Box 1940, Hobbs, NM 88241-1940
DISTRICT II
P.O. Box 208, Aztec, NM 88211-0219
DISTRICT III
1600 Rio Grande Rd, Aztec, NM 87410

State of New Mexico
Energy, Minerals and Natural Resources Department

OIL CONSERVATION DIVISION

P.O. Box 2088
Santa Fe, New Mexico 87504-2088

Form C-117 A
Revised 4-1-91

PERMIT NO. H-23529

TANK CLEANING, SEDIMENT OIL REMOVAL, TRANSPORTATION OF MISCELLANEOUS HYDROCARBONS AND DISPOSAL PERMIT

Operator or Owner Rice Operating Address 122 W Taylor Hobbs NM 88240
Lease or Facility Name K-33 Location 33-19-37
U.L. - Sec. - Twp. - Rgn

OPERATION TO BE PERFORMED:

☐ Tank Cleaning ☐ Sediment Oil Removal ☒ Transportation of Miscellaneous Hydrocarbons

Operator or Owner Representative authorizing work Daniel

Date Work to be Performed 3-23-1

TANK CLEANING DATA Tank Number

Volume

Tank Type

Volume Below Load Line

SEDIMENT OIL OR MISCELLANEOUS HYDROCARBON DATA

Sediment Oil Types ☐ Ps ☐ Collar ☐ Other

MISCELLANEOUS OIL

Tank Bottoms From ☐ Pipeline Station ☐ Crude Terminal ☐ Refinery ☐ Other

Catchings From ☐ Gasoline Plant ☐ Gathering Lines ☐ Salt Water Disposal System ☐ Other

Pipeline Break Oil or Spill ☐

Other (Explain)

VOLUME AND DESTINATION:

Estimated Volume 150 Bbls.

Field test volume of good oil 180.08 Bbls.
(Must be signed prior to Division approval)

Destination (Name and Location of treating plant or other facility) Jenex Operating 11100 S Sunrise Highway #18
Hobbs NM 88240

DESTRUCTION OF SEDIMENT OIL BY:

(Explain) ☐ Burning ☐ Pit Disposal ☐ Use on Roads or Firewalls ☐ Other

Location of Destruction

Justification of Destruction

CERTIFICATION: (APPLICATION MAY BE MADE BY EITHER OF THE FOLLOWING)

I hereby certify that the information above is true and complete to the best of my knowledge and belief.

Owner

Transporter Jenex Operating

By

Address P O Box 308 Hobbs NM 88241

Title

Signature [Signature]

Date

Title Plant Manager Date 3-23-1

OIL CONSERVATION DIVISION


CLERK SPECIALIST

MAR 27 2001

Approved By [Signature] Title

Date

DISTRIBUTION BY OGD



Submit Section to Appropriate District Office
DISTRICT I
P.O. Box 1940, Hobbs, NM 88241-1940
DISTRICT II
P.O. Box 200, Artesia, NM 88211-0719
DISTRICT III
1000 Rio Arriba Rd, Artesia, NM 87410

State of New Mexico
Energy, Minerals and Natural Resources Department

OIL CONSERVATION DIVISION
P.O. Box 2088
Santa Fe, New Mexico 87504-2088

Form C-117 A
Revised 4-1-91

PERMIT NO. H-23528

TANK CLEANING, SEDIMENT OIL REMOVAL, TRANSPORTATION OF MISCELLANEOUS HYDROCARBONS AND DISPOSAL PERMIT

Operator or Owner Gandy Corp Address Box 827 Tatum NM 88267
Name of Facility Gandy plant Location 11-10-35
U.L. - Sec. - Twp. - Rgn.

OPERATION TO BE PERFORMED:

- ☐ Tank Cleaning ☐ Sediment Oil Removal ☒ Transportation of Miscellaneous Hydrocarbons

Operator or Owner Representative authorizing work Lewis
Date Work to be Performed 3-24-1

TANK CLEANING DATA Tank Number _____ Volume _____

Sediment Type _____ Volume Below Load Line _____

SEDIMENT OIL OR MISCELLANEOUS HYDROCARBON DATA

Sediment Oil from: ☐ Pit ☐ Celler ☐ Other

MISCELLANEOUS OIL

Tank Bottoms From: ☐ Pipeline Station ☐ Cauds Terminal ☐ Refinery ☐ Other

Catchings From: ☐ Gasoline Plant ☐ Gathering Lines ☐ Salt Water Disposal System ☐ Other

Pipeline Break Oil or Spill ☐

Other (Explain) _____

VOLUME AND DESTINATION:

Estimated Volume 380 Bbls. Field test volume of good oil 380.51 Bbls.
(Use required prior to District approval)

Destination (Name and Location of receiving plant or other facility) Jenex Operating 11100 S. Eunice Highway #18 Hobbs NM 88240

DESTRUCTION OF SEDIMENT OIL BY:

- ☐ Burning ☐ Pit Disposal ☐ Use on Roads or firewalls ☐ Other

(Explain) _____

Location of Destruction _____

Justification of Destruction _____

CERTIFICATION: (APPLICATION MAY BE MADE BY EITHER OF THE FOLLOWING)

I hereby certify that the information above is true and complete to the best of my knowledge and belief.


Owner _____
By _____
Title _____
Date _____

Transporter Jenex Operating
Address P O Box 308 Hobbs NM 88241
Signature [Signature]
Title Plant Manager Date 3-23-1

OIL CONSERVATION DIVISION

Approved By Maria Peterson Title CLERK SPECIALIST Date MAR 27 2001

DISTRIBUTION BY OGD



THE UNIVERSITY OF TEXAS AT AUSTIN
LIBRARY OF THE UNIVERSITY OF TEXAS AT AUSTIN
AUSTIN, TEXAS 78712

DISTRICT I
P.O. Box 1640, Hobbs, NM 88241-1940
DISTRICT II
P.O. Box 22, Artesia, NM 88211-0719
DISTRICT III
1000 Rio Arriba Rd, Artesia, NM 87410

State of New Mexico
Energy, Minerals and Natural Resources Department

OIL CONSERVATION DIVISION

P.O. Box 2088
Santa Fe, New Mexico 87504-2088

Form C-117 A
Revised 4-1-91

PERMIT NO. H-23527

TANK CLEANING, SEDIMENT OIL REMOVAL, TRANSPORTATION OF MISCELLANEOUS HYDROCARBONS AND DISPOSAL PERMIT

Operator or Owner Rice Operating Address 122 W. Taylor Hobbs NM 88240
Name of Facility F-30 Location 30-18-39
U.L. - Sec. - Twp. - Rgn.

OPERATION TO BE PERFORMED:

- ☐ Tank Cleaning ☐ Sediment Oil Removal ☒ Transportation of Miscellaneous Hydrocarbons

Operator or Owner Representative authorizing work Daniel
Date Work to be Performed 3-23-1

TANK CLEANING DATA Tank Number _____ Volume _____

Sediment Oil or Miscellaneous Hydrocarbon DATA Tank Type _____ Volume Below Load Line _____

Sediment Oil from ☐ Ps ☐ Collar ☐ Other

MISCELLANEOUS OIL Tank Bottoms From ☐ Pipeline Station ☐ Crude Terminal ☐ Refinery ☐ Other

Catchings From ☐ Gasoline Plant ☐ Gathering Lines ☐ Salt Water Disposal System ☐ Other

Pipeline Break Oil or Spill ☐

Other (Explain) _____

VOLUME AND DESTINATION: Estimated Volume 100 Bbls. Field test volume of good oil 37.83 Bbls.
(Oil required prior to Division approval)

Destination (Name and Location of receiving plant or other facility) Jenex Operating 11100 S. Sunrise Highway #18 Hobbs NM 88240

DESTRUCTION OF SEDIMENT OIL BY: ☐ Burning ☐ Ps Disposal ☐ Use on Roads or firewalls ☐ Other
(Explain) _____

Location of Destruction _____

Justification of Destruction _____

CERTIFICATION: (APPLICATION MAY BE MADE BY EITHER OF THE FOLLOWING)

I hereby certify that the information above is true and complete to the best of my knowledge and belief.

Owner _____ Transporter Jenex Operating
By _____ Address P O Box 308 Hobbs NM 88241
Title _____ Signature [Signature]
Date _____ Title Plant Manager Date 3-23-1

OIL CONSERVATION DIVISION

Approved By Maria Peterson Title CLERK SPECIALIST Date MAR 27 2001

DISTRIBUTION BY OGD



Form C-117 A
Form C-117 A
Revised 4-1-91

State of New Mexico
Energy, Minerals and Natural Resources Department

OIL CONSERVATION DIVISION

P.O. Box 2088
Santa Fe, New Mexico 87504-2088

Form C-117 A
Revised 4-1-91

PERMIT NO. H-23525

TANK CLEANING, SEDIMENT OIL REMOVAL, TRANSPORTATION OF MISCELLANEOUS HYDROCARBONS AND DISPOSAL PERMIT

Operator or Owner Rice Operating Address 122 W Taylor Hobbs NM 88240
License or Facility Name N-18 Location 18-22-37
U.L. • Sec. • Twp. • Rgn

OPERATION TO BE PERFORMED:

☐ Tank Cleaning ☐ Sediment Oil Removal ☒ Transportation of Miscellaneous Hydrocarbons

Operator or Owner Representative authorizing work Jon

Date Work to be Performed 3-22-1

TANK CLEANING DATA Tank Number _____ Volume _____

Tank Type _____

Volume Below Load Line _____

SEDIMENT OIL OR MISCELLANEOUS HYDROCARBON DATA

Sediment Oil (Type) ☐ Pig ☐ Celler ☐ Other

MISCELLANEOUS OIL

Tank Bottoms From: ☐ Pipeline Station ☐ Crude Terminal ☐ Refinery ☐ Other

Catchings From: ☐ Gasoline Plant ☐ Gathering Lines ☐ Salt Water Disposal System ☐ Other

Pipeline Break Oil or Spill ☐

*Other (Explain) _____

VOLUME AND DESTINATION:

Estimated Volume 100 Bbls.

Field test volume of good oil 102.09 Bbls.
(Not required prior to Division approval)

Destination (Name and Location of treating plant or other facility) Jenex Operating 11100 S Eunice Highway #18 Hobbs NM 88240

DESTRUCTION OF SEDIMENT OIL BY:

☐ Burning ☐ Pig Disposal ☐ Use on Roads or Surfaces ☐ Other

(Explain) _____

Location of Destruction _____

Justification of Destruction _____

CERTIFICATION: (APPLICATION MAY BE MADE BY EITHER OF THE FOLLOWING)

I hereby certify that the information above is true and complete to the best of my knowledge and belief.

Owner _____

Transporter Jenex Operating

By _____

Address P O Box 308 Hobbs NM 88241

Title _____

Signature [Signature]


Date _____

Title Plant Manager Date 3-22-1

OIL CONSERVATION DIVISION

Approved By Mavis Peterson Title CLERK SPECIALIST Date MAR 27 2001

DISTRIBUTION BY OGD



State of New Mexico
DISTRICT I
P.O. Box 1940, Hobbs, NM 88241-1940
DISTRICT II
P.O. Box 22, Artesia, NM 88211-0719
DISTRICT III
1000 Rio Grande Rd, Artesia, NM 87410

State of New Mexico
Energy, Minerals and Natural Resources Department

Form C-117 A
Revised 4-1-91

OIL CONSERVATION DIVISION
P.O. Box 2088
Santa Fe, New Mexico 87504-2088

PERMIT NO. H-23523

TANK CLEANING, SEDIMENT OIL REMOVAL, TRANSPORTATION OF MISCELLANEOUS HYDROCARBONS AND DISPOSAL PERMIT

Operator or Owner Sundance Services Address P.O. Box 1737 Eunice NM 88231
Name of Facility Prabo Facility Location 29-21-38
U.L. • Sec. • Twp. • Rgn.

OPERATION TO BE PERFORMED:

- ☐ Tank Cleaning ☐ Sediment Oil Removal ☒ Transportation of Miscellaneous Hydrocarbons

Operator or Owner Representative authorizing work Kelly
Date Work to be Performed 3-21-1

TANK CLEANING DATA Tank Number _____ Volume _____

SEDIMENT OIL OR MISCELLANEOUS HYDROCARBON DATA Tank Type _____ Volume Below Load Line _____

Sediment Oil from: ☐ Pits ☐ Celler ☐ Other

MISCELLANEOUS OIL Tank Source From: ☐ Pipeline Station ☐ Cude Terminal ☐ Refinery ☐ Other

Catchings From: ☐ Gasoline Plant ☐ Gathering Lines ☐ Salt Water Disposal System ☐ Other

Pipeline Break Oil or Spill ☐

Other (Explain) _____

VOLUME AND DESTINATION: Estimated Volume 190 Bbls. Field test volume of good oil 172.97 Bbls.
(Not required prior to Division approval)

Destination (Name and Location of receiving plant or other facility) Jenex Operating 11100 S Eunice Highway #18 Hobbs NM 88240

DESTRUCTION OF SEDIMENT OIL BY: ☐ Burning ☐ Pits Disposal ☐ Use on Roads or Firewalls ☐ Other
(Explain) _____

Location of Destruction _____

Justification of Destruction _____

CERTIFICATION: (APPLICATION MAY BE MADE BY EITHER OF THE FOLLOWING)

I hereby certify that the information above is true and complete to the best of my knowledge and belief.

Owner _____ Transporter Jenex Operating
By _____ Address P O Box 308 Hobbs NM 88241
Title _____ Signature [Signature]
Date _____ Title Plant Manager Date 3-21-1

OIL CONSERVATION DIVISION

Approved By Nancy Peterson Title CLERK SPECIALIST Date MAR 27 2001

DISTRIBUTION BY OGD



✓

Form C-117 A

DISTRICT I

P.O. Box 1940, Hobbs, NM 88241-1940

DISTRICT II

P.O. Box 2088, Santa Fe, NM 87504-2088

DISTRICT III

1000 Rio Grande Rd., Aztec, NM 87410

State of New Mexico
Energy, Minerals and Natural Resources Department

OIL CONSERVATION DIVISION

P.O. Box 2088

Santa Fe, New Mexico 87504-2088

Form C-117 A
Revised 4-1-91

PERMIT NO. H-23522

TANK CLEANING, SEDIMENT OIL REMOVAL, TRANSPORTATION OF MISCELLANEOUS HYDROCARBONS AND DISPOSAL PERMIT

Operator or Owner Ric Operating Address 122 West Taylor Hobbs NM
Lease or Facility Name K-33 Location 33-19-37

U.L. • Sec. • Twp. • Rgn.

OPERATION TO BE PERFORMED:

☐ Tank Cleaning ☐ Sediment Oil Removal ☒ Transportation of Miscellaneous Hydrocarbons

Operator or Owner Representative authorizing work Daniel

Date Work to be Performed 3-21-1

TANK CLEANING DATA Tank Number _____

Volume _____

Tank Type _____

Volume Below Load Line _____

SEDIMENT OIL OR MISCELLANEOUS HYDROCARBON DATA

Sediment Oil (Source) ☐ Pits ☐ Celler ☐ Other

MISCELLANEOUS OIL

Tank Bottoms/Purges ☐ Pipeline Station ☐ Cargo Terminal ☐ Refinery ☐ Other

Catchings/Purges ☐ Gasoline Plant ☐ Gathering Lines ☐ Salt Water Disposal System ☐ Other

Pipeline Break Oil or Spill ☐

Other (Explain) _____

VOLUME AND DESTINATION:

Estimated Volume 200 Bbls.

Field test volume of good oil 149.37 Bbls.
(Not required prior to Division approval)

Destination (Name and Location of treating plant or other facility) Jenex Operating 11100 S Eunice Highway #18
Hobbs NM 88240

DESTRUCTION OF SEDIMENT OIL BY:

(Explain) ☐ Burning ☐ Pits Disposal ☐ Use on Roads or firewalls ☐ Other

Location of Destruction _____

Justification of Destruction _____

CERTIFICATION: (APPLICATION MAY BE MADE BY EITHER OF THE FOLLOWING)

I hereby certify that the information above is true and complete to the best of my knowledge and belief.

Owner _____

Transporter Jenex Operating

By _____

Address P O Box 308 Hobbs NM 88241

Title _____

Signature [Signature]

Date _____

Title Plant Manager

Date 3-21-1


OIL CONSERVATION DIVISION

Approved By N Marie Peterson

Title CLERK SPECIALIST

Date MAR 27 2001

DISTRIBUTION BY OGD



DISTRICT I
P.O. Box 1940, Hobbs, NM 88241-1940
DISTRICT II
P.O. Box 88, Artesia, NM 88211-0719
DISTRICT III
1000 Rio Grande Rd., Amar, NM 87410

State of New Mexico
Energy, Minerals and Natural Resources Department

OIL CONSERVATION DIVISION

P.O. Box 2088
Santa Fe, New Mexico 87504-2088

Form C-117 A
Revised 4-1-91

PERMIT NO. H-23516

TANK CLEANING, SEDIMENT OIL REMOVAL, TRANSPORTATION OF MISCELLANEOUS HYDROCARBONS AND DISPOSAL PERMIT

Operator or Owner Rice Operating Address 122 W. Taylor Hobbs NM 88240
Lease or Facility Name H-20 Location 20-20-37
U.L. • Sec. • Twp. • Rgn.

OPERATION TO BE PERFORMED:

☐ Tank Cleaning ☐ Sediment Oil Removal ☒ Transportation of Miscellaneous Hydrocarbons

Operator or Owner Representative authorizing work Daniel
Date Work to be Performed 3-19-1

TANK CLEANING DATA Tank Number _____ Volume _____

Sediment Type _____ Volume Below Load Line _____

SEDIMENT OIL OR MISCELLANEOUS HYDROCARBON DATA

Sediment Oil Issues ☐ P/s ☐ Celler ☐ Other

MISCELLANEOUS OIL

Tank Release From: ☐ Pipeline Station ☐ Crude Terminal ☐ Refinery ☐ Other

Cooling System: ☐ Gasoline Plant ☐ Gathering Lines ☐ Salt Water Disposal System ☐ Other

Pipeline Break Oil or Spill ☐

*Other (Explain) _____

VOLUME AND DESTINATION:

Estimated Volume 100 Bbls. Field test volume of good oil 108.50 Bbls.
(Oil required prior to Division approval)

Destination (Name and Location of receiving plant or other facility) Jenex Operating 11100 S. Santa Highway #18
Hobbs NM 88240

DESTRUCTION OF SEDIMENT OIL BY:

(Explain) ☐ Burning ☐ P/s Disposal ☐ Use on Roads or Firewalls ☐ Other

Location of Destruction _____

Justification of Destruction _____

CERTIFICATION: (APPLICATION MAY BE MADE BY EITHER OF THE FOLLOWING)

I hereby certify that the information above is true and complete to the best of my knowledge and belief.

Owner _____

By _____

Title _____

Date _____

Transporter Jenex Operating

Address P O Box 308 Hobbs NM 88241

Signature [Signature]

Title Plant Manager Date 3-19-1

OIL CONSERVATION DIVISION

Approved By N. Paul Peterson

Title CLERK SPECIALIST

Date MAR 23 2001

DISTRIBUTION BY GCD



Section 3 applies to Appropriate District Office
DISTRICT I
P.O. Box 1940, Hobbs, NM 88241-1940
DISTRICT II
P.O. Box 200, Amarillo, NM 89101-0719
DISTRICT III
1000 Rio Grande Rd., Amarillo, NM 89101

State of New Mexico
Energy, Minerals and Natural Resources Department

OIL CONSERVATION DIVISION

P.O. Box 2088
Santa Fe, New Mexico 87504-2088

Form C-117 A
Revised 4-1-91

PERMIT NO. H-23515

TANK CLEANING, SEDIMENT OIL REMOVAL, TRANSPORTATION OF MISCELLANEOUS HYDROCARBONS AND DISPOSAL PERMIT

Operator or Owner Jenex Operating Address 122 W Taylor Hobbs NM 88240
Lease or Facility Name K-33 Location 33-19-37

OPERATION TO BE PERFORMED:

☐ Tank Cleaning ☐ Sediment Oil Removal ☒ Transportation of Miscellaneous Hydrocarbons

Operator or Owner Representative authorizing work Daniel

Date Work to be Performed 3-19-1

TANK CLEANING DATA Tank Number _____

Volume _____

Tank Type _____

Volume Below Load Line _____

SEDIMENT OIL OR MISCELLANEOUS HYDROCARBON DATA

Sediment Oil from: ☐ Pit ☐ Celler ☐ Other

MISCELLANEOUS OIL

Tank Bottoms from: ☐ Pipeline Station ☐ Crude Terminal ☐ Refinery ☐ Other

Catchings from: ☐ Gasoline Plant ☐ Gathering Lines ☐ Salt Water Disposal System ☐ Other

Pipeline Break Oil or Spill ☐

Other (Explain) _____

VOLUME AND DESTINATION:

Estimated Volume 500 Bbls.

Field test volume of good oil 447.09 Bbls.
(Must be reported prior to Division approval)

Destination (Name and Location of treating plant or other facility) Jenex Operating 11100 S Eunice Highway #18 Hobbs NM 88240

DESTRUCTION OF SEDIMENT OIL BY:

(Explain) ☐ Burning ☐ Pit Disposal ☐ Use on Roads or firewalls ☐ Other

Location of Destruction _____

Justification of Destruction _____

CERTIFICATION: (APPLICATION MAY BE MADE BY EITHER OF THE FOLLOWING)

I hereby certify that the information above is true and complete to the best of my knowledge and belief.

Owner _____

Transporter Jenex Operating

By _____

Address P O Box 308 Hobbs NM 88241

Title _____

Signature [Signature]

Date _____

Title Plant Manager

Date 3-19-1

OIL CONSERVATION DIVISION

Approved By Marie Peterson Title _____

CLERK SPECIALIST

Date MAR 23 2001

DISTRIBUTION BY GCD

Scale 10

A COPY OF THIS FORM MUST BE ON LOCATION DURING TANK CLEANING, REMOVAL OF SEDIMENT OIL OR MISCELLANEOUS HYDROCARBONS AND TRANSPORTATION OF MISCELLANEOUS HYDROCARBONS

297.80
154.29



Section 5 copies to Appropriate District Office
DISTRICT I
P.O. Box 1940, Hobbs, NM 88241-1940
DISTRICT II
P.O. Box 200, Artesia, NM 88211-0719
DISTRICT III
1000 Rio Grande Rd., Artesia, NM 87410

State of New Mexico
Energy, Minerals and Natural Resources Department

OIL CONSERVATION DIVISION
P.O. Box 2088
Santa Fe, New Mexico 87504-2088

Form C-117 A
Revised 4-1-91

PERMIT NO. H-23514

TANK CLEANING, SEDIMENT OIL REMOVAL, TRANSPORTATION OF MISCELLANEOUS HYDROCARBONS AND DISPOSAL PERMIT

Operator or Owner Rice Operating Address 122 W Taylor Hobbs NM 88240
Lease or Facility Name M-33 Location 33-20-37

OPERATION TO BE PERFORMED:

☐ Tank Cleaning ☐ Sediment Oil Removal ☒ Transportation of Miscellaneous Hydrocarbons

Operator or Owner Representative authorizing work Daniel

Date Work to be Performed 3-19-1

U.L. • Sec. • Twp. • Rgn.

TANK CLEANING DATA Tank Number _____

Volume _____

Tank Type _____

Volume Below Load Line _____

SEDIMENT OIL OR MISCELLANEOUS HYDROCARBON DATA

Sediment Oil Types ☐ Ps ☐ Collar ☐ Other

MISCELLANEOUS OIL

Tank Bottoms From: ☐ Pipeline Station ☐ Crude Terminal ☐ Refinery ☐ Other

Catchings From: ☐ Gasoline Plant ☐ Gathering Lines ☐ Salt Water Disposal System ☐ Other

Pipeline Break Oil or Spill ☐

*Other (Explain) _____

VOLUME AND DESTINATION:

Estimated Volume 185.00 Bbls.

Field test volume of good oil 181.20 Bbls.
(Must be reported prior to Division approval)

Destination (Name and Location of treating plant or other facility) Jenex Operating 11100 S Eunice Highway #18 Hobbs NM 88240

DESTRUCTION OF SEDIMENT OIL BY:

(Explain) ☐ Burning ☐ Pit Disposal ☐ Use on Roads or firewalls ☐ Other

Location of Destruction _____

Justification of Destruction _____

CERTIFICATION: (APPLICATION MAY BE MADE BY EITHER OF THE FOLLOWING)

I hereby certify that the information above is true and complete to the best of my knowledge and belief.

Owner _____
By _____
Title _____
Date _____

Transporter Jenex Operating
Address P O Box 308 Hobbs NM 88241
Signature [Signature]
Title Plant Manager Date 3-19-1

OIL CONSERVATION DIVISION

Approved By Norie Peterson Title CLERK SPECIALIST Date _____

MAR 23 2001

A COPY OF THIS FORM MUST BE ON LOCATION DURING TANK CLEANING, REMOVAL OF SEDIMENT OIL OR MISCELLANEOUS HYDROCARBONS AND MUST BE REPORTED TO THE DIVISION WITHIN 30 DAYS OF COMPLETION.

DISTRIBUTION BY OGD

Scans Ps

ON TITLES

1. THE ABOVE LISTED WORKS ARE THE PROPERTY OF THE



DISTRICT I
P.O. Box 1940, Hobbs, NM 88241-1940
DISTRICT II
P.O. Box 20, Artesia, NM 88211-0719
DISTRICT III
1000 Rio Grande Rd, Artesia, NM 87410

State of New Mexico
Energy, Minerals and Natural Resources Department

Form C-117 A
Revised 4-1-91

OIL CONSERVATION DIVISION

P.O. Box 2088
Santa Fe, New Mexico 87504-2088

PERMIT NO. H-23512

TANK CLEANING, SEDIMENT OIL REMOVAL, TRANSPORTATION OF MISCELLANEOUS HYDROCARBONS AND DISPOSAL PERMIT

Operator or Owner Gandy Corp Address Box 827 Tatum Nm 88247
Name of Facility Gandy Plant Location 11-10-35
U.L. - Sec. - Twp. - Rgn.

OPERATION TO BE PERFORMED:

☐ Tank Cleaning ☐ Sediment Oil Removal ☒ Transportation of Miscellaneous Hydrocarbons

Operator or Owner Representative authorizing work Lewis

Date Work to be Performed 3-18 through 23-1

TANK CLEANING DATA Tank Number _____ Volume _____

Tank Type _____

Volume Below Load Line _____

SEDIMENT OIL OR MISCELLANEOUS HYDROCARBON DATA

Sediment Oil from: ☐ Pits ☐ Cellar ☐ Other

MISCELLANEOUS OIL

Tank Bottoms from: ☐ Pipeline Station ☐ Cude Terminal ☐ Refinery ☐ Other

Catchings from: ☐ Gasoline Plant ☐ Gathering Lines ☐ Salt Water Disposal System ☐ Other

Pipeline Break Oil or Spill ☐

Other (Explain) _____

VOLUME AND DESTINATION:

Estimated Volume 1200 Bbls.

Field test volume of good oil 1125.85 Bbls.
(Not required prior to Division approval)

Destination (Name and Location of treating plant or other facility) Jenex Operating 11100 S. Sunrise Highway #18
Hobbs NM 88240

DESTRUCTION OF SEDIMENT OIL BY:

☐ Burning ☐ Pits Disposal ☐ Use on Roads or Firewalls ☐ Other

Location of Destruction _____

Justification of Destruction _____

CERTIFICATION: (APPLICATION MAY BE MADE BY EITHER OF THE FOLLOWING)

I hereby certify that the information above is true and complete to the best of my knowledge and belief.

Owner _____

Transporter Jenex Operating

By _____

Address P O Box 308 Hobbs NM 88241

Title _____

Signature [Signature]

Date _____

Title Plant Manager

Date 3-16-1

OIL CONSERVATION DIVISION

Approved By N. Peterson Title CLERK SPECIALIST Date _____

MAR 27 2001

DISTRIBUTION BY OGD

Send to

A COPY OF THIS FORM MUST BE ON LOCATION DURING TANK CLEANING REMOVAL OR SEDIMENTATION OR



10810 - 191.96
11464 - 189.07
10839 - 189.35
~~10812~~ - 183.57
11591 - 183.67
10814 - 188.23

+ Section 5 expires in Agency's District Office
DISTRICT I
P.O. Box 1940, Hobbs, NM 88241-1940
DISTRICT II
P.O. Box 20, Artesia, NM 88211-0719
DISTRICT III
1699 Rio Arriba Rd, Aztec, NM 87410

State of New Mexico
Energy, Minerals and Natural Resources Department

Form C-117 A
Revised 4-1-91

OIL CONSERVATION DIVISION

P.O. Box 2088
Santa Fe, New Mexico 87504-2088

PERMIT NO. H-23510

TANK CLEANING, SEDIMENT OIL REMOVAL, TRANSPORTATION OF MISCELLANEOUS HYDROCARBONS AND DISPOSAL PERMIT

Operator or Owner Sundance Services Address P.O. Box 1737, Eunice NM 88231
Name of Facility Prabo Facility Location 29-21-38
U.L. • Sec. • Twp. • Rge.

OPERATION TO BE PERFORMED:

☐ Tank Cleaning ☐ Sediment Oil Removal ☒ Transportation of Miscellaneous Hydrocarbons

Operator or Owner Representative authorizing work Kelly

Date Work to be Performed 3-17-1

TANK CLEANING DATA Tank Number _____

Volume _____

Tank Type _____

Volume Below Load Line _____

SEDIMENT OIL OR MISCELLANEOUS HYDROCARBON DATA

Sediment Oil from: ☐ Pit ☐ Celler ☐ Other

MISCELLANEOUS OIL

Tank Bottoms from: ☐ Pipeline Station ☐ Cords Terminal ☐ Refinery ☐ Other

Catchings from: ☐ Gasoline Plant ☐ Gathering Lines ☐ Salt Water Disposal System ☐ Other

Pipeline Break Oil or Spill ☐

Other (Explain) _____

VOLUME AND DESTINATION:

Estimated Volume 185 Bbls.

Field test volume of good oil 185.45 Bbls.
(Not required prior to Division approval)

Destination (Name and Location of treating plant or other facility) Jenex Operating 11100 S Eunice Highway #18
Hobbs NM 88240

DESTRUCTION OF SEDIMENT OIL BY:

☐ Burning ☐ Pit Disposal ☐ Use on Roads or firewalls ☐ Other

(Explain) _____

Location of Destruction _____

Justification of Destruction _____

CERTIFICATION: (APPLICATION MAY BE MADE BY EITHER OF THE FOLLOWING)

I hereby certify that the information above is true and complete to the best of my knowledge and belief.

Owner _____

Transporter Jenex Operating

By _____

Address P O Box 308 Hobbs NM 88241

Title _____

Signature [Signature]

Date _____

Title Plant Manager

Date 3-16-1


OIL CONSERVATION DIVISION

Approved By Mavis Peterson Title CLERK SPECIALIST Date _____

MAR 23 2001

DISTRIBUTION BY OGD
Scale Po

A COPY OF THIS FORM MUST BE ON LOCATION DURING TANK CLEANING, REMOVAL OF SEDIMENT OIL OR



DISTRICT I
P.O. Box 1940, Hobbs, NM 88241-1940
DISTRICT II
P.O. Box 88, Artesia, NM 88211-0719
DISTRICT III
1000 Rio Grande Rd, Artesia, NM 87410

State of New Mexico
Energy, Minerals and Natural Resources Department

OIL CONSERVATION DIVISION

P.O. Box 2088
Santa Fe, New Mexico 87504-2088

Form C-117 A
Revised 4-1-91

PERMIT NO. H-23 508

TANK CLEANING, SEDIMENT OIL REMOVAL, TRANSPORTATION OF MISCELLANEOUS HYDROCARBONS AND DISPOSAL PERMIT

Operator or Owner Sundance Services Address P.O. Box 1737 Eunice NM 88231
Location of Facility Name Pruba Facility Location 29-21-38
U.L. • Sec. • Twp. • Rge.

OPERATION TO BE PERFORMED:

☐ Tank Cleaning ☐ Sediment Oil Removal ☒ Transportation of Miscellaneous Hydrocarbons

Operator or Owner Representative authorizing work Donna

Date Work to be Performed 3-16-1

TANK CLEANING DATA Tank Number _____

Volume _____

Tank Type _____

Volume Below Load Line _____

SEDIMENT OIL OR MISCELLANEOUS HYDROCARBON DATA

Sediment Oil from ☐ Ps ☐ Celler ☐ Other

MISCELLANEOUS OIL

Tank Bottoms From: ☐ Pipeline Station ☐ Crude Terminal ☐ Refinery ☐ Other

Catchings From: ☐ Gasoline Plant ☐ Gathering Lines ☐ Salt Water Disposal System ☐ Other

Pipeline Break Oil or Spill ☐

*Other (Explain) _____

VOLUME AND DESTINATION:

Estimated Volume 185 Bbls.

Field test volume of good oil 188.54 Bbls.
(Not required prior to Division approval)

Destination (Name and Location of treating plant or other facility) Jenex Operating 11100 S Eunice Highway #10 Hobbs NM 88240

DESTRUCTION OF SEDIMENT OIL BY:

(Explain) ☐ Burning ☐ Ps Disposal ☐ Use on Roads or Surfaces ☐ Other

Location of Destruction _____

Justification of Destruction _____

CERTIFICATION: (APPLICATION MAY BE MADE BY EITHER OF THE FOLLOWING)

I hereby certify that the information above is true and complete to the best of my knowledge and belief.

Owner _____

Transporter Jenex Operating

By _____

Address P O Box 308 Hobbs NM 88241

Title _____

Signature [Signature]

Date _____

Title Plant Manager

Date 3-15-1

OIL CONSERVATION DIVISION

Approved By Nancy Peterson Title _____

CLERK SPECIALIST

MAR 23 2001



DISTRICT I
P.O. Box 1540, Hobbs, NM 88241-1540
DISTRICT II
P.O. Box 22, Aztec, NM 88211-0022
DISTRICT III
1000 Rio Grande Rd, Aztec, NM 87410

State of New Mexico
Energy, Minerals and Natural Resources Department

OIL CONSERVATION DIVISION

P.O. Box 2088
Santa Fe, New Mexico 87504-2088

Form C-117 A
Revised 4-1-91

PERMIT NO. 11-23504

TANK CLEANING, SEDIMENT OIL REMOVAL, TRANSPORTATION OF MISCELLANEOUS HYDROCARBONS AND DISPOSAL PERMIT

Operator or Owner Goldstar Address Box 1480 Eunice NM 88231
Name of Facility Christmas SWD Location 28-22-37
U.L. • Sec. • Twp. • Rgn

OPERATION TO BE PERFORMED:

☐ Tank Cleaning ☐ Sediment Oil Removal ☒ Transportation of Miscellaneous Hydrocarbons

Operator or Owner Representative authorizing work Royce Jr.

Date Work to be Performed 3-15-1

TANK CLEANING DATA Tank Number _____

Volume _____

Tank Type _____

Volume Below Load Line _____

SEDIMENT OIL OR MISCELLANEOUS HYDROCARBON DATA

Sediment Oil from ☐ Pig ☐ Celler ☐ Other

MISCELLANEOUS OIL

Tank Storage From ☐ Pipeline Station ☐ Crude Terminal ☐ Refinery ☐ Other

Catchings From ☐ Gasoline Plant ☐ Gathering Lines ☐ Salt Water Disposal System ☐ Other

Pipeline Break Oil or Spill ☐

Other (Explain) _____

VOLUME AND DESTINATION:

Estimated Volume 190.00 Bbls.

Field test volume of good oil 175.28 Bbls.
(Must be reported prior to Division approval)

Destination (Name and Location of treating plant or other facility) Jenex Operating 11100 S Eunice Highway #18 Hobbs NM 88240

DESTRUCTION OF SEDIMENT OIL BY:

(Explain) ☐ Burning ☐ Pig Disposal ☐ Use on Roads or firewalls ☐ Other

Location of Destruction _____

Justification of Destruction _____

CERTIFICATION: (APPLICATION MAY BE MADE BY EITHER OF THE FOLLOWING)

I hereby certify that the information above is true and complete to the best of my knowledge and belief.

Owner _____

Transporter Jenex Operating

By _____

Address P O Box 308 Hobbs NM 88241

Title _____

Signature [Signature]

Date _____

Title Plant Manager

Date 3-14-1

OIL CONSERVATION DIVISION

Approved By Marie Peterson

Title CLERK SPECIALIST

Date MAR 19 2001

A COPY OF THIS FORM MUST BE ON LOCATION DURING OPERATION

DISTRIBUTION BY OGD



Section 3 copies to appropriate District Office
DISTRICT I
P.O. Box 1540, Hobbs, NM 88241-1540
DISTRICT II
P.O. Box 200, Amarillo, NM 89101-0719
DISTRICT III
1000 Rio Grande Rd., Amarillo, NM 89101

State of New Mexico
Energy, Minerals and Natural Resources Department

OIL CONSERVATION DIVISION

P.O. Box 2088
Santa Fe, New Mexico 87504-2088

Form C-117 A
Revised 4-1-91

PERMIT NO. 23503

TANK CLEANING, SEDIMENT OIL REMOVAL, TRANSPORTATION OF MISCELLANEOUS HYDROCARBONS AND DISPOSAL PERMIT

Operator or Owner Sundance Services Address P.O. Box 1737 Eunice NM 88231

Location of Facility Name Prabo Facility Location 29-21-38

OPERATION TO BE PERFORMED:

☐ Tank Cleaning ☐ Sediment Oil Removal ☒ Transportation of Miscellaneous Hydrocarbons

Operator or Owner Representative authorizing work Kelly

Date Work to be Performed 3-15-1

TANK CLEANING DATA Tank Number _____

Volume _____

Tank Type _____

Volume Below Load Line _____

SEDIMENT OIL OR MISCELLANEOUS HYDROCARBON DATA

Sediment Oil from ☐ Pig ☐ Celler ☐ Other

MISCELLANEOUS OIL

Tank Bottoms from ☐ Pipeline Station ☐ Cude Terminal ☐ Refinery ☐ Other

Catchings from ☐ Gaslines Plant ☐ Gathering Lines ☐ Salt Water Disposal System ☐ Other

Pipeline Break Oil or Spill ☐

Other (Explain) _____

VOLUME AND DESTINATION:

Estimated Volume 185 Bbls.

Field test volume of good oil 185.07 Bbls.
(Not required prior to Division approval)

Destination (Name and Location of treating plant or other facility) Jenex Operating 11100 S Eunice Highway #18 Hobbs NM 88240

DESTRUCTION OF SEDIMENT OIL BY:

(Explain) ☐ Burning ☐ Pig Disposal ☐ Use on Roads or Surfaces ☐ Other

Location of Destruction _____

Justification of Destruction _____

CERTIFICATION: (APPLICATION MAY BE MADE BY EITHER OF THE FOLLOWING)

I hereby certify that the information above is true and complete to the best of my knowledge and belief.

Owner _____

Transporter Jenex Operating

By _____

Address P O Box 308 Hobbs NM 88241

Title _____

Signature [Signature]

Date _____

Title Plant Manager

Date 3-14-1

OIL CONSERVATION DIVISION

Approved By Maria Peterson Title CLERK SPECIALIST

MAR 19 2001

A COPY OF THIS FORM MUST BE ON LOCATION DURING TANK CLEANING, SEDIMENT OIL REMOVAL, OR TRANSPORTATION OF MISCELLANEOUS HYDROCARBONS.

DISTRIBUTION BY OGD



DISTRICT I
P.O. Box 1940, Hobbs, NM 87411-1940
DISTRICT II
P.O. Box 208, Artesia, NM 87211-0719
DISTRICT III
1000 Rio Grande Rd., Artesia, NM 87410

State of New Mexico
Energy, Minerals and Natural Resources Department
OIL CONSERVATION DIVISION
P.O. Box 2088
Santa Fe, New Mexico 87504-2088

Form C-117 A
Revised 4-1-91

PERMIT NO. H-23502

TANK CLEANING, SEDIMENT OIL REMOVAL, TRANSPORTATION OF MISCELLANEOUS HYDROCARBONS AND DISPOSAL PERMIT

Operator or Owner Rice Operating Address 122 W. Taylor Hobbs NM 88240
Lease or Facility Name L-21 Location 21-21-36
U.L. - Sec. - Twp. - Rgn.

OPERATION TO BE PERFORMED:

☐ Tank Cleaning ☐ Sediment Oil Removal ☒ Transportation of Miscellaneous Hydrocarbons

Operator or Owner Representative authorizing work Daniel

Date Work to be Performed 3-14-1

TANK CLEANING DATA Tank Number _____

Volume _____

Tank Type _____

Volume Below Load Line _____

SEDIMENT OIL OR MISCELLANEOUS HYDROCARBON DATA

Sediment Oil from: ☐ Ps ☐ Celler ☐ Other

MISCELLANEOUS OIL

Tank Contains From: ☐ Pipeline Station ☐ Crude Terminal ☐ Refinery ☐ Other

Catchings From: ☐ Gasoline Plant ☐ Gathering Lines ☐ Salt Water Disposal System ☐ Other

Pipeline Break Oil or Spill ☐

Other (Explain) _____

VOLUME AND DESTINATION:

Estimated Volume 1.00 Bbls.

Field test volume of good oil 53.03 Bbls.
(Not required prior to Division approval)

Destination (Name and Location of trading plant or other facility) Jenex Operating 11100 S. Durango Highway #18 Hobbs NM 88240

DESTRUCTION OF SEDIMENT OIL BY:

☐ Burning ☐ Ps Disposal ☐ Use on Roads or firewalls ☐ Other

(Explain) _____

Location of Destruction _____

Justification of Destruction _____

CERTIFICATION: (APPLICATION MAY BE MADE BY EITHER OF THE FOLLOWING)

I hereby certify that the information above is true and complete to the best of my knowledge and belief.

Owner _____

Transporter Jenex Operating

By _____

Address P O Box 308 Hobbs NM 88241

Title _____

Signature [Signature]

Date _____

Title Plant Manager

Date 3-14-1

OIL CONSERVATION DIVISION

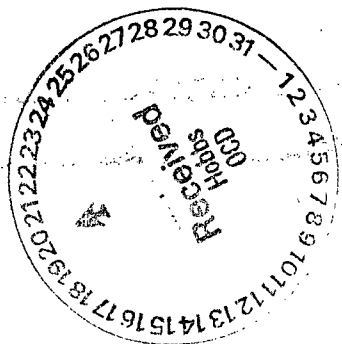
Approved By Maria Peterson

Title CLERK SPECIALIST

Date MAR 19 2001

DISTRIBUTION BY GCD

11461 - 53.03



DISTRICT I
P.O. Box 1940, Hobbs, NM 88241-1940
DISTRICT II
P.O. Box 20, Artesia, NM 88211-0020
DISTRICT III
1000 Rio Grande Rd, Artesia, NM 87410

State of New Mexico
Energy, Minerals and Natural Resources Department
OIL CONSERVATION DIVISION
P.O. Box 2088
Santa Fe, New Mexico 87504-2088

Form C-117 A
Revised 4-1-91

PERMIT NO. H-23501

TANK CLEANING, SEDIMENT OIL REMOVAL, TRANSPORTATION OF MISCELLANEOUS HYDROCARBONS AND DISPOSAL PERMIT

Operator or Owner Rice Operating Address 122 W Taylor Hobbs NM 88240
Lease or Facility Name K-33 Location 33-19-37
U.L. - Sec. - Twp. - Rgn.

OPERATION TO BE PERFORMED:

☐ Tank Cleaning ☐ Sediment Oil Removal ☒ Transportation of Miscellaneous Hydrocarbons

Operator or Owner Representative authorizing work Daniel

Date Work to be Performed 3-14-1

TANK CLEANING DATA Tank Number _____ Volume _____

Tank Type _____ Volume Below Load Line _____

SEDIMENT OIL OR MISCELLANEOUS HYDROCARBON DATA

Sediment Oil from: ☐ Pit ☐ Celler ☐ Other

MISCELLANEOUS OIL

Tank Bottoms From: ☐ Pipeline Station ☐ Cords Terminal ☐ Refinery ☐ Other

Catchings From: ☐ Gasoline Plant ☐ Gathering Lines ☐ Salt Water Disposal System ☐ Other

Pipeline Break Oil or Spill ☐

Other (Explain) _____

VOLUME AND DESTINATION:

Estimated Volume 65 Bbls. Field test volume of good oil 62.23 Bbls.
(Data required prior to Division approval)

Destination (Name and Location of treating plant or other facility) Jenex Operating 11100 S Eunice Highway #18
Hobbs NM 88240

DESTRUCTION OF SEDIMENT OIL BY:

☐ Burning ☐ Pit Disposal ☐ Use on Roads or Firewalls ☐ Other

(Explain) _____

Location of Destruction _____

Justification of Destruction _____

CERTIFICATION: (APPLICATION MAY BE MADE BY EITHER OF THE FOLLOWING)

I hereby certify that the information above is true and complete to the best of my knowledge and belief.

Owner _____ Transporter Jenex Operating

By _____ Address P O Box 308 Hobbs NM 88241


Title _____ Signature [Signature]

Date _____ Title Plant Manager Date 3-14-1

OIL CONSERVATION DIVISION

Approved By Marie Peterson Title CLERK SPECIALIST Date MAR 19 2001

DISTRIBUTION BY OGD
State Fe



DISTRICT I
P.O. Box 1940, Hobbs, NM 88241-1940
DISTRICT II
P.O. Box 20, Aztec, NM 88211-0020
DISTRICT III
1000 Rio Grande Rd, Aztec, NM 87410

State of New Mexico
Energy, Minerals and Natural Resources Department
OIL CONSERVATION DIVISION
P.O. Box 2088
Santa Fe, New Mexico 87504-2088

Form C-117 A
Revised 4-1-91

PERMIT NO. H-23490

TANK CLEANING, SEDIMENT OIL REMOVAL, TRANSPORTATION OF MISCELLANEOUS HYDROCARBONS AND DISPOSAL PERMIT

Operator or Owner Sundance Services Address P.O. Box 1737 Eunice NM 88231
Location of Facility Name Prabo Facility Location 29-21-38
U.L. - Sec. - Twp. - Rgn.

OPERATION TO BE PERFORMED:

☐ Tank Cleaning ☐ Sediment Oil Removal ☒ Transportation of Miscellaneous Hydrocarbons

Operator or Owner Representative authorizing work Kelly

Date Work to be Performed 3-13-1

TANK CLEANING DATA Tank Number _____

Volume _____

Tank Type _____

Volume Below Load Line _____

SEDIMENT OIL OR MISCELLANEOUS HYDROCARBON DATA

Sediment Oil Source ☐ Pit ☐ Celler ☐ Other

MISCELLANEOUS OIL

Tank Bottoms From: ☐ Pipeline Station ☐ Cords Terminal ☐ Refinery ☐ Other

Catchings From: ☐ Gasoline Pans ☐ Gathering Lines ☐ Salt Water Disposal System ☐ Other

Pipeline Break Oil or Spill ☐

*Other (Explain) _____

VOLUME AND DESTINATION:

Estimated Volume 185 Bbls.

Field test volume of good oil 181.60 Bbls.
(Oil required prior to Disposal approval)

Destination (Name and Location of receiving plant or other facility) Jenex Operating 11100 S. Sunrise Highway #18
Hobbs NM 88240

DESTRUCTION OF SEDIMENT OIL BY:

(Explain) _____

☐ Burning ☐ Pit Disposal ☐ Use on Roads or Firewalls ☐ Other

Location of Destruction _____

Justification of Destruction _____

CERTIFICATION: (APPLICATION MAY BE MADE BY EITHER OF THE FOLLOWING)

I hereby certify that the information above is true and complete to the best of my knowledge and belief.

Owner _____

Transporter Jenex Operating

By _____

Address P O Box 308 Hobbs NM 88241

Title _____

Signature [Signature]

Date _____

Title Plant Manager Date 3-12-1

OIL CONSERVATION DIVISION

Approved By Marie Peterson Title CLERK SPECIALIST

Date MAR 19 2001

DISSEMINATION BY GCS



Submit 3 copies to Appropriate District Office
DISTRICT I
P.O. Box 1540, Hobbs, NM 88241-1540
DISTRICT II
P.O. Box 88, Azusa, NM 88211-0088
DISTRICT III
1000 Rio Grande Rd., Azusa, NM 87410

State of New Mexico
Energy, Minerals and Natural Resources Department

OIL CONSERVATION DIVISION

P.O. Box 2088
Santa Fe, New Mexico 87504-2088

Form C-117 A
Revised 4-1-91

PERMIT NO. H-23488

TANK CLEANING, SEDIMENT OIL REMOVAL, TRANSPORTATION OF MISCELLANEOUS HYDROCARBONS AND DISPOSAL PERMIT

Operator or Owner Rice Operating Address 122 W. Taylor Hobbs NM 88240
Name of Facility M-5 Location 5-20-37
U.L. • Sec. • Twp. • Rge.

OPERATION TO BE PERFORMED:

☐ Tank Cleaning ☐ Sediment Oil Removal ☒ Transportation of Miscellaneous Hydrocarbons

Operator or Owner Representative authorizing work Daniel

Date Work to be Performed 3-12-1

TANK CLEANING DATA Tank Number _____

Volume _____

Tank Type _____

Volume Below Load Line _____

SEDIMENT OIL OR MISCELLANEOUS HYDROCARBON DATA

Sediment Oil from ☐ Pit ☐ Celler ☐ Other

MISCELLANEOUS OIL

Tank Bottoms from ☐ Pipeline Station ☐ Canteen Terminal ☐ Refinery ☐ Other

Catchings from: ☐ Gasoline Plant ☐ Gathering Lines ☐ Salt Water Disposal System ☐ Other

Pipeline Break Oil or Spill ☐

Other (Explain) _____

VOLUME AND DESTINATION:

Estimated Volume 180 Bbls.

Field test volume of good oil 171.62 Bbls.
(Not required prior to District approval)

Destination (Name and Location of receiving plant or other facility) Jenex Operating 11100 S. Sunrise Highway #28 Hobbs NM 88240

DESTRUCTION OF SEDIMENT OIL BY:

(Explain) ☐ Burning ☐ Pit Disposal ☐ Use on Roads or Firewalls ☐ Other

Location of Destruction _____

Justification of Destruction _____

CERTIFICATION: (APPLICATION MAY BE MADE BY EITHER OF THE FOLLOWING)

I hereby certify that the information above is true and complete to the best of my knowledge and belief.

Owner _____

Transporter Jenex Operating

By _____

Address P O Box 308 Hobbs NM 88241

Title _____

Signature [Signature]

Date _____

Title Plant Manager

Date 3-12-1

OIL CONSERVATION DIVISION

Approved By [Signature]

CLERK SPECIALIST

Date _____

MAR 15 2001

A COPY OF THIS FORM MUST BE ON LOCATION DURING TIME OF OPERATION

DISTRIBUTION BY OGD



DISTRICT I
P.O. Box 1940, Hobbs, NM 88241-1940
DISTRICT II
P.O. Box 22, Artesia, NM 88211-0719
DISTRICT III
1000 Rio Arriba Rd, Artesia, NM 87410

State of New Mexico
Energy, Minerals and Natural Resources Department

OIL CONSERVATION DIVISION

P.O. Box 2088
Santa Fe, New Mexico 87504-2088

Form C-117 A
Revised 4-1-91

PERMIT NO. H-23485

TANK CLEANING, SEDIMENT OIL REMOVAL, TRANSPORTATION OF MISCELLANEOUS HYDROCARBONS AND DISPOSAL PERMIT

Operator or Owner Rice Operating Address 122 W Taylor Hobbs NM 88240
Name of Facility K-33 Location 33-19-37
U.L. • Sec. • Twp. • Rgn.

OPERATION TO BE PERFORMED:

☐ Tank Cleaning ☐ Sediment Oil Removal ☒ Transportation of Miscellaneous Hydrocarbons

Operator or Owner Representative authorizing work Stan

Date Work to be Performed 3-10-1

TANK CLEANING DATA Tank Number _____

Volume _____

Tank Type _____

SEDIMENT OIL OR MISCELLANEOUS HYDROCARBON DATA

Volume Below Load Line _____

Sediment Oil from: ☐ Pk ☐ Celler ☐ Other

MISCELLANEOUS OIL

Tank Bottoms from: ☐ Pipeline Station ☐ Cords Terminal ☐ Refinery ☐ Other

Catchings from: ☐ Gasoline Plant ☐ Gathering Lines ☐ Salt Water Disposal System ☐ Other

Pipeline Break Oil or Spill ☐

Other (Explain) _____

VOLUME AND DESTINATION:

Estimated Volume 500 Bbls.

Field test volume of good oil 613.11 Bbls.
(Not required prior to District approval)

Destination (Name and Location of treating plant or other facility) Jenex Operating 11100 S Eunice Highway #18 Hobbs NM 88240

DESTRUCTION OF SEDIMENT OIL BY:

(Explain) ☐ Burning ☐ Pk Disposal ☐ Use on Roads or firewalls ☐ Other

Location of Destruction _____

Justification of Destruction _____

CERTIFICATION: (APPLICATION MAY BE MADE BY EITHER OF THE FOLLOWING)

I hereby certify that the information above is true and complete to the best of my knowledge and belief.

Owner _____

Transporter Jenex Operating

By _____

Address P O Box 308 Hobbs NM 88241

Title _____

Signature [Signature]

Date _____

Title Plant Manager

Date 3-10-1

OIL CONSERVATION DIVISION

Approved By Marie Peterson

CLERK SPECIALIST

Title _____

Date _____

MAR 15 2001

DISTRIBUTION BY OGD

10524 - 182.41
10525 - 182.78
10833 - 188.10
10802 - 59.82



Section 3 applies to Appropriate District Offices
DISTRICT I
P.O. Box 1540, Hobbs, NM 88241-1540
DISTRICT II
P.O. Box 22, Azusa, NM 88211-0022
DISTRICT III
1000 Rio Grande Rd, Azusa, NM 87410

State of New Mexico
Energy, Minerals and Natural Resources Department
OIL CONSERVATION DIVISION
P.O. Box 2088
Santa Fe, New Mexico 87504-2088

Form C-117 A
Revised 4-1-91

PERMIT NO. H-23484

TANK CLEANING, SEDIMENT OIL REMOVAL, TRANSPORTATION OF MISCELLANEOUS HYDROCARBONS AND DISPOSAL PERMIT

Operator or Owner Gandy Corp Address Box 827 Tatum NM 88267
Name of Facility Gandy Plant Location 11-10-35

OPERATION TO BE PERFORMED:

☐ Tank Cleaning ☐ Sediment Oil Removal ☒ Transportation of Miscellaneous Hydrocarbons

Operator or Owner Representative authorizing work Lewis

Date Work to be Performed 3-12-1

U.L. • Sec. • Twp. • Rgn.

TANK CLEANING DATA Tank Number _____

Volume _____

Tank Type _____

SEDIMENT OIL OR MISCELLANEOUS HYDROCARBON DATA

Volume Below Load Line _____

Sediment Oil from ☐ Pig ☐ Celler ☐ Other

MISCELLANEOUS OIL

Tank Removal from ☐ Pipeline Station ☐ Casing Terminal ☐ Refinery ☐ Other

Catchings from: ☐ Gasline Plant ☐ Gathering Lines ☐ Salt Water Disposal System ☐ Other

Pipeline Break Oil or Spill ☐

Other (Explain) _____

VOLUME AND DESTINATION:

Estimated Volume 200 Bbls.

Field test volume of good oil 189.94 Bbls.
(Not required prior to Division approval)

Destination (Name and Location of treating plant or other facility) Jenex Operating 11100 S. Sunrise Highway #18 Hobbs NM 88240

DESTRUCTION OF SEDIMENT OIL BY:

(Explain) ☐ Burning ☐ Pig Disposal ☐ Use on Roads or firewalls ☐ Other

Location of Destruction _____

Justification of Destruction _____

CERTIFICATION: (APPLICATION MAY BE MADE BY EITHER OF THE FOLLOWING)

I hereby certify that the information above is true and complete to the best of my knowledge and belief.

Owner _____

Transporter Jenex Operating

By _____

Address P O Box 308 Hobbs NM 88241

Title _____

Signature [Signature]

Date _____

Title Plant Manager

Date 3-12-1

OIL CONSERVATION DIVISION

Approved By Nancy Peterson

Title CLERK SPECIALIST

Date _____

MAR 15 2001



Section 3 expires on appropriate District Office
DISTRICT I
P.O. Box 1540, Hobbs, NM 88241-1540
DISTRICT II
P.O. Box 22, Artesia, NM 88211-0022
DISTRICT III
1000 Rio Arriba Rd., Artesia, NM 87410

State of New Mexico
Energy, Minerals and Natural Resources Department
OIL CONSERVATION DIVISION
P.O. Box 2088
Santa Fe, New Mexico 87504-2088

Form C-117 A
Revised 4-1-91

PERMIT NO. H-23483

TANK CLEANING, SEDIMENT OIL REMOVAL, TRANSPORTATION OF MISCELLANEOUS HYDROCARBONS AND DISPOSAL PERMIT

Operator or Owner Rice Operating Address 122 W Taylor Hobbs Nm 88240
Lease or Facility Name M-33 Location 33-20-37
U.L. • Sec. • Twp. • Rgn.

OPERATION TO BE PERFORMED:

☐ Tank Cleaning ☐ Sediment Oil Removal ☒ Transportation of Miscellaneous Hydrocarbons

Operator or Owner Representative authorizing work Daniel

Date Work to be Performed 3-10-1

TANK CLEANING DATA Tank Number _____

Volume _____

Tank Type _____

SEDIMENT OIL OR MISCELLANEOUS HYDROCARBON DATA

Volume Below Load Line _____

Sediment Oil (Source) ☐ Ps ☐ Celler ☐ Other

MISCELLANEOUS OIL

Tank Bottoms From: ☐ Pipeline Station ☐ Cauds Terminal ☐ Refinery ☐ Other

Catchings From: ☐ Gasoline Plant ☐ Gathering Lines ☐ Salt Water Disposal System ☐ Other

Pipeline Break Oil or Spill ☐

Other (Explain) _____

VOLUME AND DESTINATION:

Estimated Volume 400 Bbls.

Field test volume of good oil 317.42 Bbls.
(Not required prior to Division approval)

Destination (Name and Location of treating plant or other facility) Jenex Operating 11100 S Eunice Highway #18 Hobbs NM 88240

DESTRUCTION OF SEDIMENT OIL BY:

(Explain) ☐ Burning ☐ Ps Disposal ☐ Use on Roads or firewalls ☐ Other

Location of Destruction _____

Justification of Destruction _____

CERTIFICATION: (APPLICATION MAY BE MADE BY EITHER OF THE FOLLOWING)

I hereby certify that the information above is true and complete to the best of my knowledge and belief.

Owner _____

Transporter Jenex Operating

By _____

Address P O Box 308 Hobbs NM 88241

Title _____

Signature [Signature]

Date _____

Title Plant Manager

Date 3-9-1

OIL CONSERVATION DIVISION

Approved By Marie Peterson Title CLERK SPECIALIST

Date MAR 15 2001

10522 - 168.00
10803 - 149.42



DISTRICT I
P.O. Box 1540, Hobbs, NM 88241-1940

DISTRICT II
P.O. Box 200, Artesia, NM 88211-0719

DISTRICT III
1900 Rio Grande Rd., Artesia, NM 87410

State of New Mexico
Energy, Minerals and Natural Resources Department

OIL CONSERVATION DIVISION

P.O. Box 2088
Santa Fe, New Mexico 87504-2088

Form C-117 A
Revised 4-1-91

PERMIT NO. H-23429

TANK CLEANING, SEDIMENT OIL REMOVAL, TRANSPORTATION OF MISCELLANEOUS HYDROCARBONS AND DISPOSAL PERMIT

Operator or Owner Rice Operating Address 122 W Taylor Hobbs NM 88240

Lease or Facility Name N-18 Location 18-22-37

U.L. • Sec. • Twp. • Rge.

OPERATION TO BE PERFORMED:

☐ Tank Cleaning ☐ Sediment Oil Removal ☒ Transportation of Miscellaneous Hydrocarbons

Operator or Owner Representative authorizing work Jon

Date Work to be Performed 2-22-1

TANK CLEANING DATA Tank Number _____ Volume _____

Tank Type _____ Volume Below Load Line _____

SEDIMENT OIL OR MISCELLANEOUS HYDROCARBON DATA

Sediment Oil from: ☐ Pit ☐ Celler ☐ Other

MISCELLANEOUS OIL

Tank Bottoms From: ☐ Pipeline Station ☐ Crude Terminal ☐ Refinery ☐ Other

Catchings From: ☐ Gasoline Plant ☐ Gathering Lines ☐ Salt Water Disposal System ☐ Other

Pipeline Break Oil or Spill ☐

*Other (Explain) _____

VOLUME AND DESTINATION:

Estimated Volume 120 Bbls. Field test volume of good oil 116.00 Bbls.
(Not required prior to Division approval)

Destination (Name and Location of treating plant or other facility) Jenex Operating 11100 S Sunco Highway #18
Hobbs NM 88240

DESTRUCTION OF SEDIMENT OIL BY:

☐ Burning ☐ Pit Disposal ☐ Use on Roads or firewalls ☐ Other

(Explain) _____

Location of Destruction _____

Justification of Destruction _____

CERTIFICATION: (APPLICATION MAY BE MADE BY EITHER OF THE FOLLOWING)

I hereby certify that the information above is true and complete to the best of my knowledge and belief.

Owner _____

Transporter Jenex Operating

By _____

Address P O Box 308 Hobbs NM 88241

Title _____

Signature [Signature]

Date _____


Title Plant Manager Date 2-22-1

OIL CONSERVATION DIVISION

Approved By Marie Peterson Title CLERK SPECIALIST Date FEB 26 2001

DISTRIBUTION BY OGD
Santa Fe

A COPY OF THIS FORM MUST BE ON LOCATION DURING TANK CLEANING, REMOVAL OF SEDIMENT OIL OR MISCELLANEOUS HYDROCARBONS, AND MUST BE PRESENTED WITH TANK BOTTOMS, SEDIMENT OIL



Submit 3 copies to Appropriate District Office

DISTRICT I
P.O. Box 1940, Hobbs, NM 88241-1940

DISTRICT II
P.O. Box 2000, Amarillo, NM 88211-0719

DISTRICT III
1000 Rio Grande Rd., Amarillo, NM 87410

State of New Mexico
Energy, Minerals and Natural Resources Department

OIL CONSERVATION DIVISION

P.O. Box 2088
Santa Fe, New Mexico 87504-2088

Form C-117 A
Revised 4-1-91

PERMIT NO. H-23428

TANK CLEANING, SEDIMENT OIL REMOVAL, TRANSPORTATION OF MISCELLANEOUS HYDROCARBONS AND DISPOSAL PERMIT

Operator or Owner McCasland Disposal System Address Box 98 Eunice NM 88231

Lease or Facility Name Atha #1 Location 31-21-36

U.L. • Sec. • Twp. • Rge.

OPERATION TO BE PERFORMED:

☐ Tank Cleaning ☐ Sediment Oil Removal ☒ Transportation of Miscellaneous Hydrocarbons

Operator or Owner Representative authorizing work Jeff

Date Work to be Performed 2-22-1

TANK CLEANING DATA Tank Number _____ Volume _____

Tank Type _____

Volume Below Load Line _____

SEDIMENT OIL OR MISCELLANEOUS HYDROCARBON DATA

Sediment Oil from: ☐ Pit ☐ Celler ☐ Other

MISCELLANEOUS OIL

Tank Bottoms From: ☐ Pipeline Station ☐ Crude Terminal ☐ Refinery ☐ Other

Catchings From: ☐ Gasoline Plant ☐ Gathering Lines ☐ Salt Water Disposal System ☐ Other

Pipeline Break Oil or Spill ☐

*Other (Explain) _____

VOLUME AND DESTINATION:

Estimated Volume 195 Bbls. Field test volume of good oil 194.86 Bbls.
(Not required prior to Division approval)

Destination (Name and Location of treating plant or other facility) Jenex Operating 11100 S Eunice Highway #18
Hobbs NM 88240

DESTRUCTION OF SEDIMENT OIL BY:

☐ Burning ☐ Pit Disposal ☐ Use on Roads or firewalls ☐ Other
(Explain) _____

Location of Destruction _____

Justification of Destruction _____

CERTIFICATION: (APPLICATION MAY BE MADE BY EITHER OF THE FOLLOWING)

I hereby certify that the information above is true and complete to the best of my knowledge and belief.

Owner _____

Transporter Jenex Operating

By _____

Address P O Box 308 Hobbs NM 88241

Title _____

Signature [Signature]

Date _____

Title Plant Manager Date 2-22-1


OIL CONSERVATION DIVISION

Approved By Marie Peterson Title CLERK SPECIALIST Date FEB 26 2001

DISTRIBUTION BY OGD

State Po

A COPY OF THIS FORM MUST BE ON LOCATION DURING TANK CLEANING, REMOVAL OF SEDIMENT OIL OR MISCELLANEOUS HYDROCARBONS AND MUST BE PROTECTED FROM DESTRUCTION.



Section 5 copies to Appropriate District Office

DISTRICT I

P.O. Box 1960, Hobbs, NM 88241-1960

DISTRICT II

P.O. Box 22, Artesia, NM 88211-0719

DISTRICT III

1000 Rio Grande Rd, Artesia, NM 87410

State of New Mexico
Energy, Minerals and Natural Resources Department

OIL CONSERVATION DIVISION

P.O. Box 2088
Santa Fe, New Mexico 87504-2088

Form C-117 A
Revised 4-1-91

PERMIT NO. H-23427

TANK CLEANING, SEDIMENT OIL REMOVAL, TRANSPORTATION OF MISCELLANEOUS HYDROCARBONS AND DISPOSAL PERMIT

Operator or Owner Rice Operating Address 122 W. Taylor Hobbs NM 88240
Lease or Facility Name H-35 Location 35-22-37

OPERATION TO BE PERFORMED:

☐ Tank Cleaning ☐ Sediment Oil Removal ☒ Transportation of Miscellaneous Hydrocarbons

Operator or Owner Representative authorizing work Jon

Date Work to be Performed 2-22-1

TANK CLEANING DATA

Tank Number _____

Volume _____

SEDIMENT OIL OR MISCELLANEOUS HYDROCARBON DATA

Tank Type _____

Volume Below Load Line _____

Sediment Oil from: ☐ Pit ☐ Celler ☐ Other

MISCELLANEOUS OIL

Tank Name from: ☐ Pipeline Station ☐ Cude Terminal ☐ Refinery ☐ Other

Catchings from: ☐ Gasoline Plant ☐ Gathering Lines ☐ Salt Water Disposal System ☐ Other

Pipeline Break Oil or Spill ☐

Other (Explain) _____

VOLUME AND DESTINATION:

Estimated Volume 80.00 Bbls.

Field test volume of good oil 78.75 Bbls.
(Not required prior to Division approval)

Destination (Name and Location of treating plant or other facility) Jenex Operating 11100 S. Eunice Highway #18
Hobbs NM 88240

DESTRUCTION OF SEDIMENT OIL BY:

(Explain) ☐ Burning ☐ Pit Disposal ☐ Use on Roads or firewalls ☐ Other

Location of Destruction _____

Justification of Destruction _____

CERTIFICATION: (APPLICATION MAY BE MADE BY EITHER OF THE FOLLOWING)

I hereby certify that the information above is true and complete to the best of my knowledge and belief.

Owner _____

Transporter Jenex Operating

By _____

Address P O Box 308 Hobbs NM 88241

Title _____

Signature [Signature]

Date _____

Title Plant Manager

Date 2-22-1


OIL CONSERVATION DIVISION

Approved By Marie Peterson Title CLERK SPECIALIST Date FEB 26 2001

A COPY OF THIS FORM MUST BE ON LOCATION DURING TANK CLEANING, REMOVAL OF SEDIMENT OIL OR MISCELLANEOUS HYDROCARBONS AND MUST BE RECORDED WITH THE PERMIT.

DISTRIBUTION BY OGD

State Fe



DISTRICT I
P.O. Box 1980, Hobbs, NM 88241-1980

DISTRICT II
P.O. Box 22, Artesia, NM 88211-0719

DISTRICT III
1000 Rio Grande Rd, Artesia, NM 87410

State of New Mexico
Energy, Minerals and Natural Resources Department

OIL CONSERVATION DIVISION

P.O. Box 2088
Santa Fe, New Mexico 87504-2088

Form C-117 A
Revised 4-1-91

PERMIT NO. H-23426

TANK CLEANING, SEDIMENT OIL REMOVAL, TRANSPORTATION OF MISCELLANEOUS HYDROCARBONS AND DISPOSAL PERMIT

Operator or Owner Rice Operating Address 122 W Taylor Hobbs Nm 88240
Lease or Facility Name M-33 Location 33-20-37
U.L. - Sec. - Twp. - Rgn.

OPERATION TO BE PERFORMED:

☐ Tank Cleaning ☐ Sediment Oil Removal ☒ Transportation of Miscellaneous Hydrocarbons

Operator or Owner Representative authorizing work Daniel
Date Work to be Performed 2-22-1

TANK CLEANING DATA Tank Number _____ Volume _____

Sediment Oil or Miscellaneous Hydrocarbon Data Tank Type _____ Volume Below Load Line _____

Sediment Oil (spec): ☐ Ps ☐ Cellar ☐ Other

MISCELLANEOUS OIL

Tank Bottoms From: ☐ Pipeline Station ☐ Cude Terminal ☐ Refinery ☐ Other

Catchings From: ☐ Gasline Plant ☐ Gathering Lines ☐ Salt Water Disposal System ☐ Other

Pipeline Break Oil or Spill ☐

*Other (Explain) _____

VOLUME AND DESTINATION:

Estimated Volume 350 Bbls. Field test volume of good oil 313.78 Bbls.
(Net required prior to Division approval)

Destination (Name and Location of unloading plant or other facility) Jenex Operating 11100 S Eunice Highway #18
Hobbs NM 88240

DESTRUCTION OF SEDIMENT OIL BY:

(Explain) ☐ Burning ☐ Ps Disposal ☐ Use on Roads or firewalls ☐ Other

Location of Destruction _____

Justification of Destruction _____

CERTIFICATION: (APPLICATION MAY BE MADE BY EITHER OF THE FOLLOWING)

I hereby certify that the information above is true and complete to the best of my knowledge and belief.


Owner _____ Transporter Jenex Operating
By _____ Address P O Box 308 Hobbs NM 88241
Title _____ Signature [Signature]
Date _____ Title Plant Manager Date 2-22-1

OIL CONSERVATION DIVISION

Approved By Marie Peterson Title CLERK SPECIALIST Date FEB 26 2001

DISTRIBUTION BY OGD
Scout Ps

181.30
48



Section 5 copies to Appropriate District Office
DISTRICT I
P.O. Box 1940, Hobbs, NM 88241-1940
DISTRICT II
P.O. Box 88, Azusa, NM 88211-0719
DISTRICT III
1000 Rio Arriba Rd., Aztec, NM 87410

State of New Mexico
Energy, Minerals and Natural Resources Department
OIL CONSERVATION DIVISION
P.O. Box 2088
Santa Fe, New Mexico 87504-2088

Form C-117 A
Revised 4-1-91

PERMIT NO. H-23420

TANK CLEANING, SEDIMENT OIL REMOVAL, TRANSPORTATION OF MISCELLANEOUS HYDROCARBONS AND DISPOSAL PERMIT

Operator or Owner Hem Disposal Address Box 1544, Lovington NM 88260
Name of Facility Magnes Graham Location 9-15-36
U.L. - Sec. - Twp. - Rgn.

OPERATION TO BE PERFORMED:

☐ Tank Cleaning ☐ Sediment Oil Removal ☒ Transportation of Miscellaneous Hydrocarbons

Operator or Owner Representative authorizing work Don

Date Work to be Performed 2-20-1

TANK CLEANING DATA Tank Number _____

Volume _____

Tank Type _____

Volume Below Load Line _____

SEDIMENT OIL OR MISCELLANEOUS HYDROCARBON DATA

Sediment Oil from: ☐ Pit ☐ Celler ☐ Other

MISCELLANEOUS OIL

Tank Bottoms From: ☐ Pipeline Station ☐ Crude Terminal ☐ Refinery ☐ Other

Catchings From: ☐ Gasoline Plant ☐ Gathering Lines ☐ Salt Water Disposal System ☐ Other

Pipeline Break Oil or Spill ☐

Other (Explain) _____

VOLUME AND DESTINATION:

Estimated Volume 200 Bbls.

Field test volume of good oil 356.36 Bbls.
(Not required prior to Division approval)

Destination (Name and Location of treating plant or other facility) Jenex Operating 11100 S Eunice Highway #18
Hobbs NM 88240

DESTRUCTION OF SEDIMENT OIL BY:

☐ Burning ☐ Pit Disposal ☐ Use on Roads or firewalls ☐ Other

(Explain) _____

Location of Destruction _____

Justification of Destruction _____

CERTIFICATION: (APPLICATION MAY BE MADE BY EITHER OF THE FOLLOWING)

I hereby certify that the information above is true and complete to the best of my knowledge and belief.

Owner _____

Transporter Jenex Operating

By _____

Address P O Box 308 Hobbs NM 88241

Title _____

Signature [Signature]

Date _____

Title Plant Manager

Date 2-20-1

OIL CONSERVATION DIVISION

Approved By Marie Peterson Title CLERK SPECIALIST


Date FEB 26 2001

DISTRIBUTION BY OGD

Santa Fe

A COPY OF THIS FORM MUST BE ON LOCATION DURING TANK CLEANING, REMOVAL OF SEDIMENT OIL OR MISCELLANEOUS HYDROCARBONS, AND MUST BE PRESENTED WITH TANK BOTTOMS SEDIMENT OIL

180.52
175.84



DISTRICT I
P.O. Box 1940, Hobbs, NM 88241-1940

DISTRICT II
P.O. Box 88, Artesia, NM 88211-0719

DISTRICT III
1900 Rio Grande Rd, Aztec, NM 87410

State of New Mexico
Energy, Minerals and Natural Resources Department

OIL CONSERVATION DIVISION

P.O. Box 2088
Santa Fe, New Mexico 87504-2088

Form C-117 A
Revised 4-1-91

PERMIT NO. H-23419

TANK CLEANING, SEDIMENT OIL REMOVAL, TRANSPORTATION OF MISCELLANEOUS HYDROCARBONS AND DISPOSAL PERMIT

Operator or Owner Sundance Services Address P.O. Box 1737 Eunice NM 88231
Lease or Facility Name Prabo Facility Location 29-21-38
U.L. - Sec. - Twp. - Rgn.

OPERATION TO BE PERFORMED:

☐ Tank Cleaning ☐ Sediment Oil Removal ☒ Transportation of Miscellaneous Hydrocarbons

Operator or Owner Representative authorizing work Kelly

Date Work to be Performed 2-20-1

TANK CLEANING DATA Tank Number _____ Volume _____

Sediment Type _____ Volume Below Load Line _____
SEDIMENT OIL OR MISCELLANEOUS HYDROCARBON DATA

Sediment Oil Source: ☐ Pit ☐ Celler ☐ Other

MISCELLANEOUS OIL

Tank Bottoms From: ☐ Pipeline Station ☐ Crude Terminal ☐ Refinery ☐ Other

Catchings From: ☐ Gasoline Plant ☐ Gathering Lines ☐ Salt Water Disposal System ☐ Other

Pipeline Break Oil or Spill ☐

Other (Explain) _____

VOLUME AND DESTINATION:

Estimated Volume 360 Bbls. Field test volume of good oil 492.72 Bbls.
(Not required prior to Division approval)

Destination (Name and Location of treating plant or other facility) Jenex Operating 11100 S Eunice Highway #18
Hobbs NM 88240

DESTRUCTION OF SEDIMENT OIL BY:

☐ Burning ☐ Pit Disposal ☐ Use on Roads or firewalls ☐ Other
(Explain) _____

Location of Destruction _____

Justification of Destruction _____

CERTIFICATION: (APPLICATION MAY BE MADE BY EITHER OF THE FOLLOWING)

I hereby certify that the information above is true and complete to the best of my knowledge and belief.

Owner _____

Transporter Jenex Operating

By _____

Address P O Box 308 Hobbs NM 88241

Title _____

Signature [Signature]

Date _____


Title Plant Manager Date 2-20-1

OIL CONSERVATION DIVISION

Approved By N Marie Peterson Title CLERK SPECIALIST Date FEB 26 2001

DISTRIBUTION BY OGD
Seals Po

10566 - 182.84
10498 - 159.38
10503 - 150.50



Section 5 applies to Appropriate District Office
DISTRICT I
P.O. Box 1940, Hobbs, NM 88241-1940
DISTRICT II
P.O. Drawer DD, Azusa, NM 88211-0719
DISTRICT III
1000 Rio Bravo Rd, Aztec, NM 87410

State of New Mexico
Energy, Minerals and Natural Resources Department
OIL CONSERVATION DIVISION
P.O. Box 2088
Santa Fe, New Mexico 87504-2088

Form C-117 A
Revised 4-1-91

PERMIT NO. H-23418

TANK CLEANING, SEDIMENT OIL REMOVAL, TRANSPORTATION OF MISCELLANEOUS HYDROCARBONS AND DISPOSAL PERMIT

Operator or Owner Rice Operating Address 122 W Taylor Hobbs NM 88240
Name of Facility I-1 Location 1-20-36
U.L. - Sec. - Twp. - Rge.

OPERATION TO BE PERFORMED:

- ☐ Tank Cleaning ☐ Sediment Oil Removal ☒ Transportation of Miscellaneous Hydrocarbons

Operator or Owner Representative authorizing work Daniel
Date Work to be Performed 2-20-1

TANK CLEANING DATA Tank Number _____ Volume _____
Tank Type _____ Volume Below Load Line _____

SEDIMENT OIL OR MISCELLANEOUS HYDROCARBON DATA

Sediment Oil from: ☐ Pit ☐ Celler ☐ Other

MISCELLANEOUS OIL

Tank Bottoms From: ☐ Pipeline Station ☐ Cude Terminal ☐ Refinery ☐ Other

Catchings From: ☐ Gasoline Plant ☐ Gathering Lines ☐ Salt Water Disposal System ☐ Other

Pipeline Break Oil or Spill ☐

*Other (Explain) _____

VOLUME AND DESTINATION:

Estimated Volume 150 Bbls. Field test volume of good oil 57.85 Bbls.
(Net required prior to Division approval)

Destination (Name and Location of treating plant or other facility) Jenex Operating 11100 S Eunice Highway #18
Hobbs NM 88240

DESTRUCTION OF SEDIMENT OIL BY:

- ☐ Burning ☐ Pit Disposal ☐ Use on Roads or firewalls ☐ Other

(Explain) _____

Location of Destruction _____

Justification of Destruction _____

CERTIFICATION: (APPLICATION MAY BE MADE BY EITHER OF THE FOLLOWING)

I hereby certify that the information above is true and complete to the best of my knowledge and belief.

Owner _____
By _____
Title _____
Date _____


Transporter Jenex Operating
Address P O Box 308 Hobbs NM 88241
Signature [Signature]
Title Plant Manager Date 2-20-1

OIL CONSERVATION DIVISION

Approved By Mari Peterson Title CLERK SPECIALIST Date _____

FEB 26 2001

DISTRIBUTION BY OCD
Sends To



Section 5 copies to Appropriate District Office

DISTRICT I

P.O. Box 1980, Hobbs, NM 88241-1980

DISTRICT II

P.O. Box 22, Artesia, NM 88211-0719

DISTRICT III

1000 Rio Arriba Rd, Aztec, NM 87410

State of New Mexico
Energy, Minerals and Natural Resources Department

OIL CONSERVATION DIVISION

P.O. Box 2088
Santa Fe, New Mexico 87504-2088

Form C-117 A
Revised 4-1-91

PERMIT NO. H-23417

TANK CLEANING, SEDIMENT OIL REMOVAL, TRANSPORTATION OF MISCELLANEOUS HYDROCARBONS AND DISPOSAL PERMIT

Operator or Owner Rice Operating Address 122 W Taylor Hobbs NM 88240
Lease or Facility Name M-9 Location 9-20-37

OPERATION TO BE PERFORMED:

☐ Tank Cleaning ☐ Sediment Oil Removal ☒ Transportation of Miscellaneous Hydrocarbons

Operator or Owner Representative authorizing work Daniel

Date Work to be Performed 2-20-1

U.L. • Sec. • Twp. • Rgn.

TANK CLEANING DATA Tank Number _____

Volume _____

Tank Type _____

Volume Below Load Line _____

SEDIMENT OIL OR MISCELLANEOUS HYDROCARBON DATA

Sediment Oil from: ☐ Pk ☐ Celler ☐ Other

MISCELLANEOUS OIL

Tank Release From: ☐ Pipeline Station ☐ Crude Terminal ☐ Refinery ☐ Other*

Catchings From: ☐ Gasoline Plant ☐ Gathering Lines ☐ Salt Water Disposal System ☐ Other*

Pipeline Break Oil or Spill ☐

*Other (Explain) _____

VOLUME AND DESTINATION:

Estimated Volume 100 Bbls.

Field test volume of good oil 84.22 Bbls.
(Not required prior to Division approval)

Destination (Name and Location of treating plant or other facility) Jenex Operating 11100 S Eunice Highway #18
Hobbs NM 88240

DESTRUCTION OF SEDIMENT OIL BY:

(Explain) ☐ Burning ☐ Pk Disposal ☐ Use on Roads or firewalls ☐ Other

Location of Destruction _____

Justification of Destruction _____

CERTIFICATION: (APPLICATION MAY BE MADE BY EITHER OF THE FOLLOWING)

I hereby certify that the information above is true and complete to the best of my knowledge and belief.

Owner _____

Transporter Jenex Operating

By _____

Address P O Box 308 Hobbs NM 88241

Title _____

Signature [Signature]

Date _____

Title Plant Manager

Date 2-20-1

OIL CONSERVATION DIVISION


Approved By Marie Peterson Title CLERK SPECIALIST

Date _____

FEB 26 2001

A COPY OF THIS FORM MUST BE ON LOCATION DURING TANK CLEANING, REMOVAL OF SEDIMENT OIL OR MISCELLANEOUS HYDROCARBONS AND MUST BE PROTECTED FROM DAMAGE AND LOSS.

DISTRIBUTION BY OGD
Scale Pk



Submit 3 copies to Appropriate District Office
DISTRICT I
P.O. Box 1940, Hobbs, NM 88241-1940
DISTRICT II
P.O. Box 99, Artesia, NM 88211-0099
DISTRICT III
1000 Rio Grande Rd., Aztec, NM 87410

State of New Mexico
Energy, Minerals and Natural Resources Department
OIL CONSERVATION DIVISION
P.O. Box 2088
Santa Fe, New Mexico 87504-2088

Form C-117 A
Revised 4-1-91

PERMIT NO. H-23416

TANK CLEANING, SEDIMENT OIL REMOVAL, TRANSPORTATION OF MISCELLANEOUS HYDROCARBONS AND DISPOSAL PERMIT

Operator or Owner Rice Operating Address 122 W Taylor Hobbs NM 88240
Lease or Facility Name M-33 Location 33-20-37
U.L. - Sec. - Twp. - Rgn.

OPERATION TO BE PERFORMED:

☐ Tank Cleaning ☐ Sediment Oil Removal ☒ Transportation of Miscellaneous Hydrocarbons

Operator or Owner Representative authorizing work Daniel
Date Work to be Performed 2-20-1

TANK CLEANING DATA Tank Number _____ Volume _____

Tank Type _____ Volume Below Load Line _____

SEDIMENT OIL OR MISCELLANEOUS HYDROCARBON DATA

Sediment Oil from: ☐ Pit ☐ Collar ☐ Other

MISCELLANEOUS OIL

Tank Bottoms from: ☐ Pipeline Station ☐ Crude Terminal ☐ Refinery ☐ Other

Catchings from: ☐ Gasline Plant ☐ Gathering Lines ☐ Salt Water Disposal System ☐ Other

Pipeline Break Oil or Spill ☐

Other (Explain) _____

VOLUME AND DESTINATION: Estimated Volume 180 Bbls. Field test volume of good oil 176.74 Bbls.
(Not required prior to Division approval)

Destination (Name and Location of treating plant or other facility) Jenex Operating 11100 S. Sunrise Highway #18
Hobbs NM 88240

DESTRUCTION OF SEDIMENT OIL BY: ☐ Burning ☐ Pit Disposal ☐ Use on Roads or firewalls ☐ Other
(Explain) _____

Location of Destruction _____

Justification of Destruction _____

CERTIFICATION: (APPLICATION MAY BE MADE BY EITHER OF THE FOLLOWING)

I hereby certify that the information above is true and complete to the best of my knowledge and belief.


Owner _____ Transporter Jenex Operating
By _____ Address P O Box 308 Hobbs NM 88241
Title _____ Signature [Signature]
Date _____ Title Plant Manager Date 2-20-1

OIL CONSERVATION DIVISION

Approved By Marie Peterson Title CLERK SPECIALIST Date FEB 26 2001

DISTRIBUTION BY OGD
Santa Fe

A COPY OF THIS FORM MUST BE ON LOCATION DURING TANK CLEANING, REMOVAL OF SEDIMENT OIL OR MISCELLANEOUS HYDROCARBONS AND MUST BE REPRODUCED FOR EACH TANK.



Form C-117 A
Revised 4-1-91

DISTRICT I
P.O. Box 1980, Hobbs, NM 88241-1980
DISTRICT II
P.O. Box 2088, Santa Fe, NM 87504-2088
DISTRICT III
1000 Rio Arriba Rd., Santa Fe, NM 87410

State of New Mexico
Energy, Minerals and Natural Resources Department

OIL CONSERVATION DIVISION

P.O. Box 2088
Santa Fe, New Mexico 87504-2088

Form C-117 A
Revised 4-1-91

PERMIT NO. H-23413

TANK CLEANING, SEDIMENT OIL REMOVAL, TRANSPORTATION OF MISCELLANEOUS HYDROCARBONS AND DISPOSAL PERMIT

Operator or Owner Rice Operating Address 122 W. Taylor Hobbs NM 88240
Lease or Facility Name F-29 Location 29-18-38

OPERATION TO BE PERFORMED:

U.L. - Sec. - Turp. - Rgn.

☐ Tank Cleaning ☐ Sediment Oil Removal ☒ Transportation of Miscellaneous Hydrocarbons

Operator or Owner Representative authorizing work Stan

Date Work to be Performed 2-19-1

TANK CLEANING DATA

Tank Number _____

Volume _____

SEDIMENT OIL OR MISCELLANEOUS HYDROCARBON DATA

Tank Type _____

Volume Below Load Line _____

Sediment Oil from: ☐ Pit ☐ Celler ☐ Other

MISCELLANEOUS OIL

Tank Bottoms from: ☐ Pipeline Station ☐ Crude Terminal ☐ Refinery ☐ Other

Catchings from: ☐ Gaslines Plant ☐ Gathering Lines ☐ Salt Water Disposal System ☐ Other

Pipeline Break Oil or Spill ☐

Other (Explain) _____

VOLUME AND DESTINATION:

Estimated Volume 100 Bbls.

Field test volume of good oil 0.00 Bbls.
(Not required prior to Division approval)

Destination (Name and Location of treating plant or other facility) Jenex Operating 11100 S. Duran Highway #18
Hobbs NM 88240

DESTRUCTION OF SEDIMENT OIL BY:

(Explain) ☐ Burning ☐ Pit Disposal ☐ Use on Roads or firewalls ☐ Other

Location of Destruction _____

Justification of Destruction _____

CERTIFICATION: (APPLICATION MAY BE MADE BY EITHER OF THE FOLLOWING)

I hereby certify that the information above is true and complete to the best of my knowledge and belief.

Owner _____

Transporter Jenex Operating

By _____

Address P O Box 308 Hobbs NM 88241

Title _____

Signature [Signature]

Date _____

Title Plant Manager

Date 2-19-1


OIL CONSERVATION DIVISION

Approved By Marie Peterson Title CLEAR SPECIALIST Date _____

FEB 26 2001

A COPY OF THIS FORM MUST BE ON LOCATION DURING TANK CLEANING, REMOVAL OF SEDIMENT OIL OR MISCELLANEOUS HYDROCARBONS, AND MUST BE PRESENTED WITH TANK BOTTOMS, SEDIMENT OIL

DISTRIBUTION BY OGD	
State Fe	



DISTRICT I
P.O. Box 1940, Hobbs, NM 88241-1940

DISTRICT II
P.O. Box 1940, Hobbs, NM 88241-1940

DISTRICT III
1000 Rio Grande Rd, Aztec, NM 87410

State of New Mexico
Energy, Minerals and Natural Resources Department

OIL CONSERVATION DIVISION

P.O. Box 2088
Santa Fe, New Mexico 87504-2088

Form C-117 A
Revised 4-1-91

PERMIT NO. H-23412

TANK CLEANING, SEDIMENT OIL REMOVAL, TRANSPORTATION OF MISCELLANEOUS HYDROCARBONS AND DISPOSAL PERMIT

Operator or Owner Rice Operating Address 122 W Taylor Hobbs NM 88240
Lease or Facility Name M-33 Location 33-20-37
U.L. - Sec. - Twp. - Rgn.

OPERATION TO BE PERFORMED:

☐ Tank Cleaning ☐ Sediment Oil Removal ☒ Transportation of Miscellaneous Hydrocarbons

Operator or Owner Representative authorizing work Daniel

Date Work to be Performed 2-18-1

TANK CLEANING DATA Tank Number _____ Volume _____

Tank Type _____ Volume Below Load Line _____

SEDIMENT OIL OR MISCELLANEOUS HYDROCARBON DATA

Sediment Oil Source ☐ Pit ☐ Celler ☐ Other

MISCELLANEOUS OIL

Tank Bottoms From: ☐ Pipeline Station ☐ Cade Terminal ☐ Refinery ☐ Other

Catchings From: ☐ Gasoline Plant ☐ Gathering Lines ☐ Salt Water Disposal System ☐ Other

Pipeline Break Oil or Spill ☐

Other (Explain) _____

VOLUME AND DESTINATION: Estimated Volume 140 Bbls. Field test volume of good oil 130.31 Bbls.
(Not required prior to Division approval)

Destination (Name and Location of treating plant or other facility) Jenex Operating 11100 S Eunice Highway #18
Hobbs NM 88240

DESTRUCTION OF SEDIMENT OIL BY: ☐ Burning ☐ Pit Disposal ☐ Use on Roads or Firewalls ☐ Other
(Explain) _____

Location of Destruction _____

Justification of Destruction _____

CERTIFICATION: (APPLICATION MAY BE MADE BY EITHER OF THE FOLLOWING)

I hereby certify that the information above is true and complete to the best of my knowledge and belief.

Owner _____

Transporter Jenex Operating

By _____

Address P O Box 308 Hobbs NM 88241

Title _____

Signature [Signature]

Date _____

Title Plant Manager Date 2-18-1

OIL CONSERVATION DIVISION

Approved By Marie Peterson Title CLERK SPECIALIST Date FEB 21 2001

DISTRIBUTION BY OGD
Seals Po

COPY OF THIS FORM MUST BE ON LOCATION DURING TANK CLEANING, REMOVAL OF SEDIMENT OIL OR MISCELLANEOUS HYDROCARBONS AND TRANSPORTATION OF MISCELLANEOUS HYDROCARBONS

For further copies to Appropriate District Office
DISTRICT I
P.O. Box 1980, Hobbs, NM 88241-1980
DISTRICT II
P.O. Box 22, Artesia, NM 88211-0719
DISTRICT III
1000 Rio Grande Rd, Artesia, NM 87410

State of New Mexico
Energy, Minerals and Natural Resources Department

OIL CONSERVATION DIVISION

P.O. Box 2088
Santa Fe, New Mexico 87504-2088

Form C-117 A
Revised 4-1-91

PERMIT NO. H-23411

TANK CLEANING, SEDIMENT OIL REMOVAL, TRANSPORTATION OF MISCELLANEOUS HYDROCARBONS AND DISPOSAL PERMIT

Operator or Owner Rice Operating Address 122 W Taylor Hobbs NM 88240
Name of Facility K-6 Location 6-20-37
U.L. - Sec. - Twp. - Rgn.

OPERATION TO BE PERFORMED:

☐ Tank Cleaning ☐ Sediment Oil Removal ☒ Transportation of Miscellaneous Hydrocarbons

Operator or Owner Representative authorizing work Daniel

Date Work to be Performed 2-18-1

TANK CLEANING DATA Tank Number

Volume

Tank Type

Volume Below Load Line

SEDIMENT OIL OR MISCELLANEOUS HYDROCARBON DATA

Sediment Oil from: ☐ Pit ☐ Cellar ☐ Other

MISCELLANEOUS OIL

Tank Bottoms from: ☐ Pipeline Station ☐ Crude Terminal ☐ Refinery ☐ Other

Catchings from: ☐ Gasline Plant ☐ Gathering Lines ☐ Salt Water Disposal System ☐ Other

Pipeline Break Oil or Spill ☐

Other (Explain)

VOLUME AND DESTINATION:

Estimated Volume 100 Bbls.

Field test volume of good oil 82.34 Bbls.
(Not required prior to Division approval)

Destination (Name and Location of treating plant or other facility) Jenex Operating 11100 S Eunice Highway #18
Hobbs NM 88240

DESTRUCTION OF SEDIMENT OIL BY:

☐ Burning ☐ Pit Disposal ☐ Use on Roads or firewalls ☐ Other

(Explain)

Location of Destruction

Justification of Destruction

CERTIFICATION: (APPLICATION MAY BE MADE BY EITHER OF THE FOLLOWING)

I hereby certify that the information above is true and complete to the best of my knowledge and belief.

Owner

Transporter Jenex Operating

By

Address P O Box 308 Hobbs NM 88241

Title

Signature [Signature]

Date

Title Plant Manager

Date 2-18-1

OIL CONSERVATION DIVISION

Approved By Mari Peterson

Title CLERK SPECIALIST

Date

FEB 21 2001

COPY OF THIS FORM MUST BE ON LOCATION DURING TANK CLEANING, REMOVAL OF SEDIMENT OIL OR MISCELLANEOUS HYDROCARBONS

DISTRIBUTION BY OGD

Section 80

† Submit 3 copies to Appropriate District Office
DISTRICT I
P.O. Box 1940, Hobbs, NM 88241-1940
DISTRICT II
P.O. Box 200, Artesia, NM 88211-0719
DISTRICT III
1000 Rio Grande Rd., Artesia, NM 87410

State of New Mexico
Energy, Minerals and Natural Resources Department

Form C-117 A
Revised 4-1-91

OIL CONSERVATION DIVISION

P.O. Box 2088
Santa Fe, New Mexico 87504-2088

PERMIT NO. H-23410

TANK CLEANING, SEDIMENT OIL REMOVAL, TRANSPORTATION OF MISCELLANEOUS HYDROCARBONS AND DISPOSAL PERMIT

Operator or Owner Rice Operating Address 122 W Taylor Hobbs NM 88240
Lease or Facility Name F-32 Location 32-19-37
U.L. - Sec. - Twp. - Rge.

OPERATION TO BE PERFORMED:

☐ Tank Cleaning ☐ Sediment Oil Removal ☒ Transportation of Miscellaneous Hydrocarbons

Operator or Owner Representative authorizing work Daniel

Date Work to be Performed 2-18-1

TANK CLEANING DATA Tank Number _____

Volume _____

Tank Type _____

Volume Below Load Line _____

SEDIMENT OIL OR MISCELLANEOUS HYDROCARBON DATA

Sediment Oil from: ☐ Pit ☐ Celler ☐ Other

MISCELLANEOUS OIL

Tank Bottoms from: ☐ Pipeline Station ☐ Cude Terminal ☐ Refinery ☐ Other

Catchings from: ☐ Gasline Plant ☐ Gathering Lines ☐ Salt Water Disposal System ☐ Other

Pipeline Break Oil or Spill ☐

Other (Explain) _____

VOLUME AND DESTINATION:

Estimated Volume 50 Bbls.

Field test volume of good oil 32.10 Bbls.
(Not required prior to Division approval)

Destination (Name and Location of treating plant or other facility) Jenex Operating 11100 S. Sunrise Highway #18
Hobbs NM 88240

DESTRUCTION OF SEDIMENT OIL BY:

☐ Burning ☐ Pit Disposal ☐ Use on Roads or firewalls ☐ Other

(Explain) _____

Location of Destruction _____

Justification of Destruction _____

CERTIFICATION: (APPLICATION MAY BE MADE BY EITHER OF THE FOLLOWING)

I hereby certify that the information above is true and complete to the best of my knowledge and belief.

Owner _____

Transporter Jenex Operating

By _____

Address P O Box 308 Hobbs NM 88241

Title _____

Signature [Signature]

Date _____

Title Plant Manager

Date 2-18-1

OIL CONSERVATION DIVISION

Approved By Maria Peterson

Title CLERK SPECIALIST

Date _____

FEB 21 2001

DISTRIBUTION BY GCD
State Fe

COPY OF THIS FORM MUST BE ON LOCATION DURING TANK CLEANING, REMOVAL OF SEDIMENT OIL OR MISCELLANEOUS HYDROCARBONS AND MUST BE RETURNED TO THE DIVISION

For Submit to Appropriate District Office
DISTRICT I
P.O. Box 1980, Hobbs, NM 88241-1980
DISTRICT II
P.O. Box 1980, Hobbs, NM 88241-1980
DISTRICT III
1000 Rio Grande Rd., Aztec, NM 87410

State of New Mexico
Energy, Minerals and Natural Resources Department
OIL CONSERVATION DIVISION
P.O. Box 2088
Santa Fe, New Mexico 87504-2088

Form C-117 A
Revised 4-1-91

PERMIT NO. H-23409

TANK CLEANING, SEDIMENT OIL REMOVAL, TRANSPORTATION OF MISCELLANEOUS HYDROCARBONS AND DISPOSAL PERMIT

Operator or Owner Rice Operating Address 122 W. Taylor Hobbs NM 88240
Name of Facility M-5 Location 5-20-37
U.L. - Sec. - Twp. - Rgn.

OPERATION TO BE PERFORMED:

- ☐ Tank Cleaning ☐ Sediment Oil Removal ☒ Transportation of Miscellaneous Hydrocarbons

Operator or Owner Representative authorizing work Daniel
Date Work to be Performed 2-18-1

TANK CLEANING DATA Tank Number _____ Volume _____

Tank Type _____ Volume Below Load Line _____
SEDIMENT OIL OR MISCELLANEOUS HYDROCARBON DATA

Sediment Oil from: ☐ Pit ☐ Celler ☐ Other

MISCELLANEOUS OIL
Tank Sources From: ☐ Pipeline Station ☐ Cauds Terminal ☐ Refinery ☐ Other

Catchings From: ☐ Gasoline Plant ☐ Gathering Lines ☐ Salt Water Disposal System ☐ Other

Pipeline Break Oil or Spill ☐

Other (Explain) _____

VOLUME AND DESTINATION: Estimated Volume 50 Bbls. Field test volume of good oil 48.57 Bbls.
(List required prior to Division approval)

Destination (Name and Location of treating plant or other facility) Jenex Operating 11100 S Eunice Highway #18
Hobbs NM 88240

DESTRUCTION OF SEDIMENT OIL BY: ☐ Burning ☐ Pit Disposal ☐ Use on Roads or firewalls ☐ Other
(Explain) _____

Location of Destruction _____

Justification of Destruction _____

CERTIFICATION: (APPLICATION MAY BE MADE BY EITHER OF THE FOLLOWING)

I hereby certify that the information above is true and complete to the best of my knowledge and belief.

Owner _____ Transporter Jenex Operating
By _____ Address P O Box 308 Hobbs NM 88241
Title _____ Signature [Signature]
Date _____ Title Plant Manager Date 2-18-1

OIL CONSERVATION DIVISION

Approved By Marie Peterson Title CLERK SPECIALIST Date FEB 21 2001

DISTRIBUTION BY OGD
80000 Pp

Submit 3 copies to Appropriate District Office

DISTRICT I

P.O. Box 1980, Hobbs, NM 88241-1980

DISTRICT II

P.O. Drawer DD, Artesia, NM 88211-0719

DISTRICT III

1000 Rio Bravo Rd, Artesia, NM 87410

State of New Mexico
Energy, Minerals and Natural Resources Department

OIL CONSERVATION DIVISION

P.O. Box 2088
Santa Fe, New Mexico 87504-2088

Form C-117 A
Revised 4-1-91

PERMIT NO. H-23408

TANK CLEANING, SEDIMENT OIL REMOVAL, TRANSPORTATION OF MISCELLANEOUS HYDROCARBONS AND DISPOSAL PERMIT

Operator or Owner Rice Operating Address 122 W Taylor Hobbs NM 88240
Name of Facility G-8 Location 8-20-37

OPERATION TO BE PERFORMED:

☐ Tank Cleaning ☐ Sediment Oil Removal ☒ Transportation of Miscellaneous Hydrocarbons

Operator or Owner Representative authorizing work Daniel

Date Work to be Performed 2-18-1

U.L. - Sec. - Twp. - Rge.

TANK CLEANING DATA Tank Number _____

Volume _____

Tank Type _____

Volume Below Load Line _____

SEDIMENT OIL OR MISCELLANEOUS HYDROCARBON DATA

Sediment Oil from: ☐ Pit ☐ Collar ☐ Other

MISCELLANEOUS OIL

Tank Bottoms from: ☐ Pipeline Station ☐ Crude Terminal ☐ Refinery ☐ Other

Catchings from: ☐ Gasoline Plant ☐ Gathering Lines ☐ Salt Water Disposal System ☐ Other

Pipeline Break Oil or Spill ☐

*Other (Explain) _____

VOLUME AND DESTINATION:

Estimated Volume 25 Bbls.

Field test volume of good oil 21.19 Bbls.
(Not required prior to Division approval)

Destination (Name and Location of treating plant or other facility) Jenex Operating 11100 S Eunice Highway #18
Hobbs NM 88240

DESTRUCTION OF SEDIMENT OIL BY:

(Explain) _____

☐ Burning ☐ Pit Disposal ☐ Use on Roads or firewalls ☐ Other

Location of Destruction _____

Justification of Destruction _____

CERTIFICATION: (APPLICATION MAY BE MADE BY EITHER OF THE FOLLOWING)

I hereby certify that the information above is true and complete to the best of my knowledge and belief.

Owner _____

Transporter Jenex Operating

By _____

Address P O Box 308 Hobbs NM 88241

Title _____

Signature [Signature]

Date _____

Title Plant Manager

Date 2-18-1

OIL CONSERVATION DIVISION

Issued By Morris Peterson Title CLERK SPECIALIST

Date FEB 21 2001

COPY OF THIS FORM MUST BE ON LOCATION DURING TANK CLEANING, REMOVAL OF SEDIMENT OIL OR MISCELLANEOUS HYDROCARBONS

DISTRIBUTION BY OGD

Scale 70

DISTRICT I
P.O. Box 1960, Hobbs, NM 88241-1960
DISTRICT II
P.O. Box 22, Artesia, NM 88211-0719
DISTRICT III
1000 Rio Bravo Rd, Artesia, NM 87410

State of New Mexico
Energy, Minerals and Natural Resources Department
OIL CONSERVATION DIVISION
P.O. Box 2088
Santa Fe, New Mexico 87504-2088

Form C-117 A
Revised 4-1-91

PERMIT NO. H-23407

TANK CLEANING, SEDIMENT OIL REMOVAL, TRANSPORTATION OF MISCELLANEOUS HYDROCARBONS AND DISPOSAL PERMIT

Operator or Owner Gandy Corp Address Box 827 Tatum NM 88267
Name of Facility Gandy plant Location 11-10-35
U.L. - Sec. - Twp. - Rge.

OPERATION TO BE PERFORMED:

☐ Tank Cleaning ☐ Sediment Oil Removal ☒ Transportation of Miscellaneous Hydrocarbons

Operator or Owner Representative authorizing work Lewis

Date Work to be Performed 2-17 through 20 - 1

TANK CLEANING DATA Tank Number _____ Volume _____

Tank Type _____

Volume Below Load Line _____

SEDIMENT OIL OR MISCELLANEOUS HYDROCARBON DATA

Sediment Oil from: ☐ Pit ☐ Collar ☐ Other

MISCELLANEOUS OIL

Tank Bottoms from: ☐ Pipeline Station ☐ Crude Terminal ☐ Refinery ☐ Other

Catchings from: ☐ Gasoline Plant ☐ Gathering Lines ☐ Salt Water Disposal System ☐ Other

Pipeline Break Oil or Spill ☐

*Other (Explain) _____

VOLUME AND DESTINATION:

Estimated Volume 1000 Bbls.

Field test volume of good oil 942.11 Bbls.
(Not required prior to Division approval)

Destination (Name and Location of treating plant or other facility) Jenex Operating 11100 S. Fenice Highway #18
Hobbs NM 88240

DESTRUCTION OF SEDIMENT OIL BY:

☐ Burning ☐ Pit Disposal ☐ Use on Roads or firewalls ☐ Other

(Explain) _____

Location of Destruction _____

Justification of Destruction _____

CERTIFICATION: (APPLICATION MAY BE MADE BY EITHER OF THE FOLLOWING)

I hereby certify that the information above is true and complete to the best of my knowledge and belief.

Owner _____

Transporter Jenex Operating

By _____

Address P O Box 308 Hobbs NM 88241

Title _____

Signature [Signature]

Date _____

Title Plant Manager Date 2-16-1

OIL CONSERVATION DIVISION

Approved By Marie Peterson


Title CLERK SPECIALIST

Date FEB 26 2001

DISTRIBUTION BY OGD	
	Seals Po

A COPY OF THIS FORM MUST BE ON LOCATION DURING TANK CLEANING, REMOVAL OF SEDIMENT OIL OR MISCELLANEOUS HYDROCARBONS AND MUST BE PRESENTED WITH TANK BOTTOMS AND CATCHINGS.

10562 - 188.30
10563 - 186.08
10564 - 188.40
10731 - 187.10
10538 - 192.23



Form C-117 A
DISTRICT I
P.O. Box 1940, Hobbs, NM 88241-1940
DISTRICT II
P.O. Box 2088, Santa Fe, NM 87504-2088
DISTRICT III
1000 Rio Grande Rd., Aztec, NM 87410

State of New Mexico
Energy, Minerals and Natural Resources Department
OIL CONSERVATION DIVISION
P.O. Box 2088
Santa Fe, New Mexico 87504-2088

Form C-117 A
Revised 4-1-91

PERMIT NO. H-23406

TANK CLEANING, SEDIMENT OIL REMOVAL, TRANSPORTATION OF MISCELLANEOUS HYDROCARBONS AND DISPOSAL PERMIT

Operator or Owner McCasland Disposal System Address Box 98 Eunice NM 88231
Name of Facility Arha #1 Location 31 21 36
U.L. - Sec. - Twp. - Rgn.

OPERATION TO BE PERFORMED:

☐ Tank Cleaning ☐ Sediment Oil Removal ☒ Transportation of Miscellaneous Hydrocarbons

Operator or Owner Representative authorizing work

Date Work to be Performed 2-17-1

TANK CLEANING DATA Tank Number

Volume

Tank Type

Volumes Below Load Line

SEDIMENT OIL OR MISCELLANEOUS HYDROCARBON DATA

Sediment Oil from: ☐ Pit ☐ Celler ☐ Other

MISCELLANEOUS OIL

Tank Bottoms from: ☐ Pipeline Station ☐ Crude Terminal ☐ Refinery ☐ Other

Cuttings from: ☐ Gasoline Plant ☐ Gathering Lines ☐ Salt Water Disposal System ☐ Other

Pipeline Break Oil or Spill ☐

Other (Explain)

VOLUME AND DESTINATION:

Estimated Volume 200 Bbls.

Field test volume of good oil 169.14 Bbls.
(Not required prior to Division approval)

Destination (Name and Location of treating plant or other facility) Jenex Operating 11100 S Eunice Highway #18
Hobbs NM 88240

DESTRUCTION OF SEDIMENT OIL BY:

☐ Burning ☐ Pit Disposal ☐ Use on Roads or firewalls ☐ Other

(Explain)

Location of Destruction

Justification of Destruction

CERTIFICATION: (APPLICATION MAY BE MADE BY EITHER OF THE FOLLOWING)

I hereby certify that the information above is true and complete to the best of my knowledge and belief.

Owner

Transporter Jenex Operating

By

Address P O Box 308 Hobbs NM 88241

Title

Signature

Date

Title Plant Manager

Date 2-16-1

OIL CONSERVATION DIVISION

Issued By Marie Peterson

Title CLERK SPECIALIST

Date

FEB 21 2001

DISTRIBUTION BY OGD

Scale Fe

COPY OF THIS FORM MUST BE ON LOCATION DURING TANK CLEANING, REMOVAL OF SEDIMENT OIL OR MISCELLANEOUS HYDROCARBONS AND MUST BE RECEIVED WITHIN 10 DAYS OF COMPLETION OF WORK.

Form C-117 A
Revised 4-1-91

DISTRICT I
P.O. Box 1940, Hobbs, NM 88241-1940

DISTRICT II
P.O. Box 200, Azusa, NM 88211-0719

DISTRICT III
1000 Rio Grande Rd, Aztec, NM 87410

State of New Mexico
Energy, Minerals and Natural Resources Department

OIL CONSERVATION DIVISION

P.O. Box 2088
Santa Fe, New Mexico 87504-2088

Form C-117 A
Revised 4-1-91

PERMIT NO. H-23405

TANK CLEANING, SEDIMENT OIL REMOVAL, TRANSPORTATION OF MISCELLANEOUS HYDROCARBONS AND DISPOSAL PERMIT

Operator or Owner Rice Operating Address 122 W Taylor Hobbs NM 88240
Name of Facility F-30 Location 30 18 39

OPERATION TO BE PERFORMED:

☐ Tank Cleaning ☐ Sediment Oil Removal ☒ Transportation of Miscellaneous Hydrocarbons

Operator or Owner Representative authorizing work Daniel

Date Work to be Performed 2-16-1

TANK CLEANING DATA

Tank Number _____

Volume _____

SEDIMENT OIL OR MISCELLANEOUS HYDROCARBON DATA

Volume Below Load Line _____

Sediment Oil from: ☐ Pig ☐ Celler ☐ Other

MISCELLANEOUS OIL

Tank Bottoms from: ☐ Pipeline Station ☐ Cude Terminal ☐ Refinery ☐ Other

Catchings from: ☐ Gasoline Plant ☐ Gathering Lines ☐ Salt Water Disposal System ☐ Other

Pipeline Break Oil or Spill ☐

Other (Explain) _____

OLUME AND DESTINATION:

Estimated Volume 50 Bbls.

Field test volume of good oil 38.38 Bbls.
(Has required prior to Division approval)

Destination (Name and Location of treating plant or other facility) Jenex Operating 11100 S. Fenice Highway #18 Hobbs NM 88240

DESTRUCTION OF SEDIMENT OIL BY:

(Explain) ☐ Burning ☐ Pig Disposal ☐ Use on Roads or firewalls ☐ Other

Location of Destruction _____

Justification of Destruction _____

CERTIFICATION: (APPLICATION MAY BE MADE BY EITHER OF THE FOLLOWING)

I hereby certify that the information above is true and complete to the best of my knowledge and belief.

Owner _____

Transporter Jenex Operating

By _____

Address P O Box 308 Hobbs NM 88241

Title _____

Signature [Signature]

Date _____

Title Plant Manager

Date 2-16-1

IL CONSERVATION DIVISION

Issued By Mavis Peterson Title CLERK SPECIALIST Date _____

FEB 21 2001

COPY OF THIS FORM MUST BE ON LOCATION DURING TANK CLEANING, REMOVAL OF SEDIMENT OIL OR MISCELLANEOUS HYDROCARBONS AND MUST BE PRESENTED TO THE DIVISION UPON COMPLETION OF WORK.

DISTRIBUTION BY GCD
Santa Fe

DISTRICT I
P.O. Box 1940, Hobbs, NM 88241-1940

DISTRICT II
P.O. Box 2088, Santa Fe, NM 87504-2088

DISTRICT III
1000 Rio Grande Rd, Aztec, NM 87410

State of New Mexico
Energy, Minerals and Natural Resources Department

OIL CONSERVATION DIVISION

P.O. Box 2088
Santa Fe, New Mexico 87504-2088

Form C-117 A
Revised 4-1-91

PERMIT NO. H-23404

TANK CLEANING, SEDIMENT OIL REMOVAL, TRANSPORTATION OF MISCELLANEOUS HYDROCARBONS AND DISPOSAL PERMIT

Operator or Owner Rice Operating Address 122 W Taylor Hobbs NM 88240
Name of Facility N-18 Location 18-22-37
U.L. - Sec. - Twp. - Rge.

OPERATION TO BE PERFORMED:

☐ Tank Cleaning ☐ Sediment Oil Removal ☒ Transportation of Miscellaneous Hydrocarbons

Operator or Owner Representative authorizing work Jan

Date Work to be Performed 2-16-1

TANK CLEANING DATA Tank Number _____ Volume _____

Tank Type _____ Volume Below Load Line _____

SEDIMENT OIL OR MISCELLANEOUS HYDROCARBON DATA

Sediment Oil from: ☐ Pit ☐ Celler ☐ Other

MISCELLANEOUS OIL

Tank Bottoms from: ☐ Pipeline Station ☐ Cude Terminal ☐ Refinery ☐ Other

Catchings from: ☐ Gasline Plant ☐ Gathering Lines ☐ Salt Water Disposal System ☐ Other

Pipeline Break Oil or Spill ☐

Other (Explain) _____

OLUME AND DESTINATION:

Estimated Volume 100 Bbls. Field test volume of good oil 81.15 Bbls.
(Not required prior to Division approval)

Destination (Name and Location of treating plant or other facility) Jenex Operating 11100 S. Eunice Highway #18 Hobbs NM 88240

DESTRUCTION OF SEDIMENT OIL BY:

☐ Burning ☐ Pit Disposal ☐ Use on Roads or firewalls ☐ Other
(Explain) _____

Location of Destruction _____

Justification of Destruction _____

CERTIFICATION: (APPLICATION MAY BE MADE BY EITHER OF THE FOLLOWING)

I hereby certify that the information above is true and complete to the best of my knowledge and belief.

Owner _____

Transporter Jenex Operating

By _____

Address P O Box 308 Hobbs NM 88241

Title _____

Signature [Signature]

Date _____

Title Plant Manager Date 2-16-1

OIL CONSERVATION DIVISION

Reviewed By Marie Peterson Title CLERK SPECIALIST Date FEB 21 2001

DISTRIBUTION BY OGD
State Po

Section 3 copies to Appropriate District Office

DISTRICT I

P.O. Box 1980, Hobbs, NM 88241-1980

DISTRICT II

P.O. Box 220, Azusa, NM 88211-0719

DISTRICT III

1000 Rio Bravo Rd, Aztec, NM 87410

State of New Mexico
Energy, Minerals and Natural Resources Department

OIL CONSERVATION DIVISION

P.O. Box 2088
Santa Fe, New Mexico 87504-2088

Form C-117 A
Revised 4-1-91

PERMIT NO. H-23399

TANK CLEANING, SEDIMENT OIL REMOVAL, TRANSPORTATION OF MISCELLANEOUS HYDROCARBONS AND DISPOSAL PERMIT

Operator or Owner Sundance Services

Address P.O. Box 1737 Eunice NM

Name of Facility Prabo Facility

Location 29-21-38

U.L. - Sec. - Twp. - Rgn.

OPERATION TO BE PERFORMED:

☐ Tank Cleaning ☐ Sediment Oil Removal ☒ Transportation of Miscellaneous Hydrocarbons

Operator or Owner Representative authorizing work Kelly

Date Work to be Performed 2-14 through 16-1

TANK CLEANING DATA

Tank Number _____

Volume _____

Tank Type _____

Volume Below Load Line _____

SEDIMENT OIL OR MISCELLANEOUS HYDROCARBON DATA

Sediment Oil from: ☐ Pig ☐ Collar ☐ Other

MISCELLANEOUS OIL

Tank Bottoms from: ☐ Pipeline Station ☐ Crude Terminal ☐ Refinery ☐ Other

Catchings from: ☐ Gasoline Plant ☐ Gathering Lines ☐ Salt Water Disposal System ☐ Other

Pipeline Break Oil or Spill ☐

*Other (Explain) _____

VOLUME AND DESTINATION:

Estimated Volume 540 Bbls.

Field test volume of good oil 356.63 Bbls.
(Not required prior to Division approval)

Destination (Name and Location of treating plant or other facility) Jenex Operating 11100 S Eunice Highway #18 Hobbs NM 88240

DESTRUCTION OF SEDIMENT OIL BY:

(Explain) ☐ Burning ☐ Pig Disposal ☐ Use on Roads or firewalls ☐ Other

Location of Destruction _____

Justification of Destruction _____

CERTIFICATION: (APPLICATION MAY BE MADE BY EITHER OF THE FOLLOWING)

I hereby certify that the information above is true and complete to the best of my knowledge and belief.

Owner _____

Transporter Jenex Operating

By _____

Address P O Box 308 Hobbs NM 88241

Title _____

Signature [Signature]

Date _____

Title Plant Manager Date _____

OIL CONSERVATION DIVISION

Approved By Marie Peterson

Title CLERK SPECIALIST

Date _____

FEB 21 2001

COPY OF THIS FORM MUST BE ON LOCATION DURING TANK CLEANING, REMOVAL OF SEDIMENT OIL OR MISCELLANEOUS HYDROCARBONS AND MUST BE PRESENT FOR ALL TANK CLEANING, REMOVAL OF SEDIMENT OIL OR MISCELLANEOUS HYDROCARBONS.

DISTRIBUTION BY OGD	
1	State Fe

+ Submit 5 copies to Appropriate District Office
DISTRICT I
P.O. Box 1980, Hobbs, NM 88241-1980
DISTRICT II
P.O. Drawer DD, Azusa, NM 88211-0719
DISTRICT III
1009 Rio Rancho Rd, Aztec, NM 87410

State of New Mexico
Energy, Minerals and Natural Resources Department
OIL CONSERVATION DIVISION
P.O. Box 2088
Santa Fe, New Mexico 87504-2088

Form C-117 A
Revised 4-1-91

PERMIT NO. H-23398

TANK CLEANING, SEDIMENT OIL REMOVAL, TRANSPORTATION OF MISCELLANEOUS HYDROCARBONS AND DISPOSAL PERMIT

Operator or Owner Rice Operating Address 122 W Taylor Hobbs NM 88240
Lease or Facility Name C-2 Location 2-22-37

OPERATION TO BE PERFORMED:

☐ Tank Cleaning ☐ Sediment Oil Removal ☒ Transportation of Miscellaneous Hydrocarbons

Operator or Owner Representative authorizing work Jon

Date Work to be Performed 2-14-1

TANK CLEANING DATA Tank Number _____

Volume _____

Tank Type _____

Volume Below Load Line _____

SEDIMENT OIL OR MISCELLANEOUS HYDROCARBON DATA

Sediment Oil from: ☐ Pit ☐ Celler ☐ Other

MISCELLANEOUS OIL

Tank Bottoms From: ☐ Pipelines Station ☐ Crude Terminal ☐ Refinery ☐ Other

Catchings From: ☐ Gasoline Plant ☐ Gathering Lines ☐ Salt Water Disposal System ☐ Other

Pipeline Break Oil or Spill ☐

*Other (Explain) _____

VOLUME AND DESTINATION:

Estimated Volume 150 Bbls.

Field test volume of good oil 95.80 Bbls.
(Not required prior to Division approval)

Destination (Name and Location of treating plant or other facility) Jenex Operating 11100 S. Eunice Highway #18 Hobbs NM 88240

DESTRUCTION OF SEDIMENT OIL BY:

(Explain) ☐ Burning ☐ Pit Disposal ☐ Use on Roads or firewalls ☐ Other

Location of Destruction _____

Justification of Destruction _____

CERTIFICATION: (APPLICATION MAY BE MADE BY EITHER OF THE FOLLOWING)

I hereby certify that the information above is true and complete to the best of my knowledge and belief.

Owner _____

Transporter Jenex Operating

By _____

Address P O Box 308 Hobbs NM 88241

Title _____

Signature [Signature]

Date _____

Title Plant Manager Date 2-14-1

OIL CONSERVATION DIVISION

Approved By Maria Peterson Title CLERK SPECIALIST

Date FEB 19 2001

A COPY OF THIS FORM MUST BE ON LOCATION DURING TANK CLEANING, REMOVAL OF SEDIMENT OIL OR MISCELLANEOUS HYDROCARBONS, AND MUST BE REPRODUCED FOR EACH TANK OPERATED.

DISTRIBUTION BY OGD
Santa Fe



Section 5 refers to Appropriate District Office
DISTRICT I
P.O. Box 1940, Hobbs, NM 88241-1940
DISTRICT II
P.O. Boxer DD, Artesia, NM 88211-0719
DISTRICT III
1000 Rio Bravo Rd, Artesia, NM 87410

State of New Mexico
Energy, Minerals and Natural Resources Department
OIL CONSERVATION DIVISION
P.O. Box 2088
Santa Fe, New Mexico 87504-2088

Form C-117 A
Revised 4-1-91

PERMIT NO. H-23396

TANK CLEANING, SEDIMENT OIL REMOVAL, TRANSPORTATION OF MISCELLANEOUS HYDROCARBONS AND DISPOSAL PERMIT

Operator or Owner Alliance Corp Address Box 1378 Hobbs NM 88241
Name of Facility A. J. State #1 Location 33-18-36

OPERATION TO BE PERFORMED:

- ☐ Tank Cleaning ☐ Sediment Oil Removal ☒ Transportation of Miscellaneous Hydrocarbons

U.L. - Sec. - Turp. - Rgn.

Operator or Owner Representative authorizing work Hugo
Date Work to be Performed 2-13-1

TANK CLEANING DATA Tank Number _____

Volume _____

Tank Type _____

SEDIMENT OIL OR MISCELLANEOUS HYDROCARBON DATA

Volume Below Load Line _____

Sediment Oil from: ☐ Pit ☐ Collar ☐ Other

MISCELLANEOUS OIL

Tank Bottoms From: ☐ Pipeline Station ☐ Crude Terminal ☐ Refinery ☐ Other

Catchings From: ☐ Gasoline Plant ☐ Gathering Lines ☐ Salt Water Disposal System ☐ Other

Pipeline Break Oil or Spill ☐

Other (Explain) _____

VOLUME AND DESTINATION:

Estimated Volume 380 Bbls.

Field test volume of good oil 384.86 Bbls.
(Not required prior to Division approval)

Destination (Name and Location of treating plant or other facility) Jenex Operating 11100 S. Eunice Highway #18 Hobbs NM 88240

DESTRUCTION OF SEDIMENT OIL BY:

(Explain) ☐ Burning ☐ Pit Disposal ☐ Use on Roads or firewalls ☐ Other

Location of Destruction _____

Justification of Destruction _____

CERTIFICATION: (APPLICATION MAY BE MADE BY EITHER OF THE FOLLOWING)

I hereby certify that the information above is true and complete to the best of my knowledge and belief.

Owner _____
By _____
Title _____
Date _____

Transporter Jenex Operating
Address P O Box 308 Hobbs NM 88241
Signature [Signature]
Title Plant Manager Date 2-13-1

OIL CONSERVATION DIVISION


Approved By Marie Peterson Title CLERK SPECIALIST Date _____

FEB 19 2001

A COPY OF THIS FORM MUST BE ON LOCATION DURING TANK CLEANING, REMOVAL OF SEDIMENT OIL OR MISCELLANEOUS HYDROCARBONS, AND MUST BE PRESENTED WITH TANK BOTTOMS AND SEDIMENT OIL

DISTRIBUTION BY OGD
Scale Fe

194.66
190.20



Enter 5 copies to Appropriate District Office
DISTRICT I
P.O. Box 1980, Hobbs, NM 88241-1980
DISTRICT II
P.O. District Office, Artesia, NM 88211-0719
DISTRICT III
1000 Rio Grande Rd, Artesia, NM 87410

State of New Mexico
Energy, Minerals and Natural Resources Department

Form C-117 A
Revised 4-1-91

OIL CONSERVATION DIVISION

P.O. Box 2088
Santa Fe, New Mexico 87504-2088

PERMIT NO. H-23395

TANK CLEANING, SEDIMENT OIL REMOVAL, TRANSPORTATION OF MISCELLANEOUS HYDROCARBONS AND DISPOSAL PERMIT

Operator or Owner Goldstar Address Box 1480 Eunice NM 88231
Lease or Facility Name Christmas SWD Location 28-22-37
U.L. • Sec. • Twp. • Rge.

OPERATION TO BE PERFORMED:

☐ Tank Cleaning ☐ Sediment Oil Removal ☒ Transportation of Miscellaneous Hydrocarbons

Operator or Owner Representative authorizing work Royce Jr.

Date Work to be Performed 2-13-1

TANK CLEANING DATA Tank Number _____ Volume _____

Tank Type _____ Volume Below Load Line _____

SEDIMENT OIL OR MISCELLANEOUS HYDROCARBON DATA

Sediment Oil from: ☐ Pit ☐ Celler ☐ Other

MISCELLANEOUS OIL

Tank Bottoms from: ☐ Pipeline Station ☐ Crude Terminal ☐ Refinery ☐ Other

Catchings from: ☐ Gasoline Plant ☐ Gathering Lines ☐ Salt Water Disposal System ☐ Other

Pipeline Break Oil or Spill ☐

*Other (Explain) _____

VOLUME AND DESTINATION:

Estimated Volume 375 Bbls. Field test volume of good oil 366.13 Bbls.
(Not required prior to Division approval)

Destination (Name and Location of treating plant or other facility) Jenex Operating 11100 S Eunice Highway #18
Hobbs NM 88240

DESTRUCTION OF SEDIMENT OIL BY:

☐ Burning ☐ Pit Disposal ☐ Use on Roads or firewalls ☐ Other

(Explain) _____

Location of Destruction _____

Justification of Destruction _____

CERTIFICATION: (APPLICATION MAY BE MADE BY EITHER OF THE FOLLOWING)

I hereby certify that the information above is true and complete to the best of my knowledge and belief.

Owner _____

Transporter Jenex Operating

By _____

Address P O Box 308 Hobbs NM 88241

Title _____

Signature [Signature]

Date _____

Title Plant Manager Date 2-13-1

OIL CONSERVATION DIVISION

Approved By Maria Peterson Title CLERK SPECIALIST Date FEB 19 2001

DISTRIBUTION BY OGD
Santa Fe

10554-184.25
10472-181.88



Submit 3 copies to Appropriate District Office
DISTRICT I
P.O. Box 1980, Hobbs, NM 88241-1980
DISTRICT II
P.O. Drawer DD, Azusa, NM 88211-0719
DISTRICT III
1000 Rio Bravo Rd, Aztec, NM 87410

State of New Mexico
Energy, Minerals and Natural Resources Department
OIL CONSERVATION DIVISION
P.O. Box 2088
Santa Fe, New Mexico 87504-2088

Form C-117 A
Revised 4-1-91

PERMIT NO. H-23394

TANK CLEANING, SEDIMENT OIL REMOVAL, TRANSPORTATION OF MISCELLANEOUS HYDROCARBONS AND DISPOSAL PERMIT

Operator or Owner Rice Operating Address 122 W Taylor Hobbs NM 88240
Lease or Facility Name M-33 Location 33-20-37
U.L. - Sec. - Twp. - Rgn.

OPERATION TO BE PERFORMED:

☐ Tank Cleaning ☐ Sediment Oil Removal ☒ Transportation of Miscellaneous Hydrocarbons

Operator or Owner Representative authorizing work Daniel
Date Work to be Performed 2-13-1

TANK CLEANING DATA Tank Number _____ Volume _____

Tank Type _____

Volume Below Load Line _____

SEDIMENT OIL OR MISCELLANEOUS HYDROCARBON DATA

Sediment Oil From: ☐ Pit ☐ Celler ☐ Other

MISCELLANEOUS OIL

Tank Bottoms From: ☐ Pipeline Station ☐ Crude Terminal ☐ Refinery ☐ Other

Catchings From: ☐ Gasoline Plant ☐ Gathering Lines ☐ Salt Water Disposal System ☐ Other

Pipeline Break Oil or Spill ☐

*Other (Explain) _____

VOLUME AND DESTINATION:

Estimated Volume 165 Bbls. Field test volume of good oil 164.93 Bbls.
(Data required prior to Division approval)

Destination (Name and Location of treating plant or other facility) Jenex Operating 11100 S Eunice Highway #18
Hobbs NM 88240

DESTRUCTION OF SEDIMENT OIL BY:

☐ Burning ☐ Pit Disposal ☐ Use on Roads or firewalls ☐ Other

(Explain) _____

Location of Destruction _____

Justification of Destruction _____

CERTIFICATION: (APPLICATION MAY BE MADE BY EITHER OF THE FOLLOWING)

I hereby certify that the information above is true and complete to the best of my knowledge and belief.

Owner _____

Transporter Jenex Operating

By _____

Address P O Box 308 Hobbs NM 88241

Title _____

Signature [Signature]

Date _____

Title Plant Manager Date 2-13-1


OIL CONSERVATION DIVISION

FEB 19 2001

Approved By Maria Peterson Title CLERK SPECIALIST Date _____

DISTRIBUTION BY OGD
State Fe

A COPY OF THIS FORM MUST BE ON LOCATION DURING TANK CLEANING, REMOVAL OF SEDIMENT OIL OR MISCELLANEOUS HYDROCARBONS, AND MUST BE PRESENTED WITH TANK BOTTOMS SEDIMENT ON



+ Submit 5 copies to Appropriate District Office

DISTRICT I
P.O. Box 1940, Hobbs, NM 88241-1940

DISTRICT II
P.O. Box 200, Artesia, NM 88211-0719

DISTRICT III
1000 Rio Rancho Rd, Artesia, NM 87410

State of New Mexico
Energy, Minerals and Natural Resources Department

OIL CONSERVATION DIVISION

P.O. Box 2088
Santa Fe, New Mexico 87504-2088

Form C-117 A
Revised 4-1-91

PERMIT NO. H-23393

TANK CLEANING, SEDIMENT OIL REMOVAL, TRANSPORTATION OF MISCELLANEOUS HYDROCARBONS AND DISPOSAL PERMIT

Operator or Owner Rice Operating Address 122 W. Taylor Hobbs NM 88240

Lease or Facility Name F-29 Location 29-18-38

OPERATION TO BE PERFORMED:

☐ Tank Cleaning ☐ Sediment Oil Removal ☒ Transportation of Miscellaneous Hydrocarbons

Operator or Owner Representative authorizing work Stan

Date Work to be Performed 2-13-1

TANK CLEANING DATA Tank Number _____

Volume _____

Tank Type _____

Volume Below Load Line _____

SEDIMENT OIL OR MISCELLANEOUS HYDROCARBON DATA

Sediment Oil from: ☐ Pig ☐ Celler ☐ Other

MISCELLANEOUS OIL

Tank Bottoms from: ☐ Pipeline Station ☐ Crude Terminal ☐ Refinery ☐ Other

Catchings from: ☐ Gasoline Plant ☐ Gathering Lines ☐ Salt Water Disposal System ☐ Other

Pipeline Break Oil or Spill ☐

Other (Explain) _____

VOLUME AND DESTINATION:

Estimated Volume 125 Bbls.

Field test volume of good oil 124.28 Bbls.
(Not required prior to Division approval)

Destination (Name and Location of treating plant or other facility) Jenex Operating 11100 S. Eunice Highway #18 Hobbs NM 88240

DESTRUCTION OF SEDIMENT OIL BY:

(Explain) ☐ Burning ☐ Pig Disposal ☐ Use on Roads or Firewalls ☐ Other

Location of Destruction _____

Justification of Destruction _____

CERTIFICATION: (APPLICATION MAY BE MADE BY EITHER OF THE FOLLOWING)

I hereby certify that the information above is true and complete to the best of my knowledge and belief.

Owner _____

Transporter Jenex Operating

By _____

Address P O Box 308 Hobbs NM 88241

Title _____

Signature [Signature]

Date _____

Title Plant Manager Date 2-13-1


OIL CONSERVATION DIVISION

Approved By Marie Peterson Title CLERK SPECIALIST

Date FEB 19 2001

DISTRIBUTION BY OGD
Santa Fe

A COPY OF THIS FORM MUST BE ON LOCATION DURING TANK CLEANING, REMOVAL OF SEDIMENT OIL OR MISCELLANEOUS HYDROCARBONS AND MUST BE PRESENTED UPON REQUEST BY THE OGD.



Submit 5 copies to Appropriate District Office

DISTRICT I

P.O. Box 1980, Hobbs, NM 88241-1980

DISTRICT II

P.O. Drawer DD, Alamogordo, NM 88311-0719

DISTRICT III

1000 Rio Grande Rd., Artes, NM 87410

State of New Mexico
Energy, Minerals and Natural Resources Department

OIL CONSERVATION DIVISION

P.O. Box 2088
Santa Fe, New Mexico 87504-2088

Form C-117 A
Revised 4-1-91

PERMIT NO. H-23392

TANK CLEANING, SEDIMENT OIL REMOVAL, TRANSPORTATION OF MISCELLANEOUS HYDROCARBONS AND DISPOSAL PERMIT

Operator or Owner Mesquite SWD Address Box 481 Carlsbad NM 88220
Lease or Facility Name Vulture V.P. State #1 Location 14-15-33

OPERATION TO BE PERFORMED:

☐ Tank Cleaning ☐ Sediment Oil Removal ☒ Transportation of Miscellaneous Hydrocarbons

Operator or Owner Representative authorizing work Earnie

Date Work to be Performed 2-13-1

U.L. - Sec. - Twp. - Rgn.

TANK CLEANING DATA Tank Number _____

Volume _____

Tank Type _____

Volumes Below Load Line _____

SEDIMENT OIL OR MISCELLANEOUS HYDROCARBON DATA

Sediment Oil from: ☐ Pit ☐ Celler ☐ Other

MISCELLANEOUS OIL

Tank Residue From: ☐ Pipelines Station ☐ Crude Terminal ☐ Refinery ☐ Other

Catchings From: ☐ Gasoline Plant ☐ Gathering Lines ☐ Salt Water Disposal System ☐ Other

Pipeline Break Oil or Spill ☐

*Other (Specify) _____

VOLUME AND DESTINATION:

Estimated Volume 200 Bbls.

Field test volume of good oil 181.58 Bbls.
(Not required prior to Division approval)

Destination (Name and Location of treating plant or other facility) Jenex Operating 11100 S Eunice Highway #18 Hobbs NM 88240

DESTRUCTION OF SEDIMENT OIL BY:

(Specify) ☐ Burning ☐ Pit Disposal ☐ Use on Roads or firewalls ☐ Other

Location of Destruction _____

Justification of Destruction _____

CERTIFICATION: (APPLICATION MAY BE MADE BY EITHER OF THE FOLLOWING)

I hereby certify that the information above is true and complete to the best of my knowledge and belief.

Owner _____

Transporter Jenex Operating

By _____

Address P O Box 308 Hobbs NM 88241

Title _____

Signature [Signature]

Date _____

Title Plant Manager

Date 2-13-1


OIL CONSERVATION DIVISION

Approved By Mari Peterson Title CLERK SPECIALIST

Date FEB 19 2001

A COPY OF THIS FORM MUST BE ON LOCATION DURING TANK CLEANING, REMOVAL OF SEDIMENT OIL OR MISCELLANEOUS HYDROCARBONS. AND MUST BE PRESENTED WITH TANK BOTTOMS SAMPLES.

DISTRIBUTION BY OGD
Santa Fe



Submit 3 copies to Appropriate District Office
DISTRICT I
P.O. Box 1940, Hobbs, NM 88241-1940
DISTRICT II
P.O. Box 99, Artesia, NM 88211-0099
DISTRICT III
1000 Rio Bravo Rd., Amar, NM 87410

State of New Mexico
Energy, Minerals and Natural Resources Department

Form C-117 A
Revised 4-1-91

OIL CONSERVATION DIVISION

P.O. Box 2088
Santa Fe, New Mexico 87504-2088

PERMIT NO. H-23386

TANK CLEANING, SEDIMENT OIL REMOVAL, TRANSPORTATION OF MISCELLANEOUS HYDROCARBONS AND DISPOSAL PERMIT

Operator or Owner Rice Operating Address 122 W. Taylor Hobbs NM 88240
Lease or Facility Name B-12 (Justice) Location 12-25-37
U.L. • Sec. • Twp. • Rgn.

OPERATION TO BE PERFORMED:

☐ Tank Cleaning ☐ Sediment Oil Removal ☒ Transportation of Miscellaneous Hydrocarbons

Operator or Owner Representative authorizing work Daniel

Date Work to be Performed 2-9-1

TANK CLEANING DATA Tank Number _____

Volume _____

Tank Type _____

Volume Below Load Line _____

SEDIMENT OIL OR MISCELLANEOUS HYDROCARBON DATA

Sediment Oil from: ☐ Pit ☐ Celler ☐ Other

MISCELLANEOUS OIL

Tank Bottoms From: ☐ Pipeline Station ☐ Cords Terminal ☐ Refinery ☐ Other

Catchings From: ☐ Gasoline Plant ☐ Gathering Lines ☐ Salt Water Disposal System ☐ Other

Pipeline Break Oil or Spill ☐

*Other (Explain) _____

VOLUME AND DESTINATION:

Estimated Volume 25 Bbls.

Field test volume of good oil 17.47 Bbls.
(Must be reported prior to Division approval)

Destination (Name and Location of treating plant or other facility) Jenex Operating 11100 S. Eunice Highway #18
Hobbs NM 88240

DESTRUCTION OF SEDIMENT OIL BY:

☐ Burning ☐ Pit Disposal ☐ Use on Roads or firewalls ☐ Other

(Explain) _____

Location of Destruction _____

Justification of Destruction _____

CERTIFICATION: (APPLICATION MAY BE MADE BY EITHER OF THE FOLLOWING)

I hereby certify that the information above is true and complete to the best of my knowledge and belief.

Owner _____

Transporter Jenex Operating

By _____

Address P O Box 308 Hobbs NM 88241

Title _____

Signature [Signature]

Date _____

Title Plant Manager Date 2-9-1

OIL CONSERVATION DIVISION

Approved By Marie Peterson

Title CLERK SPECIALIST

Date FEB 19 2001

DISTRIBUTION BY OGD
State Po

A COPY OF THIS FORM MUST BE ON LOCATION DURING TANK CLEANING, REMOVAL OF SEDIMENT OIL OR MISCELLANEOUS HYDROCARBONS AND MUST BE KEPT FOR 1 YEAR



Submit 3 copies to Appropriate District Office
DISTRICT I
P.O. Box 1940, Hobbs, NM 88241-1940
DISTRICT II
P.O. Drawer DD, Artesia, NM 88211-0719
DISTRICT III
1000 Rio Grande Rd, Artesia, NM 87410

State of New Mexico
Energy, Minerals and Natural Resources Department
OIL CONSERVATION DIVISION
P.O. Box 2088
Santa Fe, New Mexico 87504-2088

Form C-117 A
Revised 4-1-91

PERMIT NO. H-23385

TANK CLEANING, SEDIMENT OIL REMOVAL, TRANSPORTATION OF MISCELLANEOUS HYDROCARBONS AND DISPOSAL PERMIT

Operator or Owner Rice Operating Address 122 W Taylor Hobbs NM 88240
Lease or Facility Name Justice H-2 Location 2-26-37
U.L. - Sec. - Twp. - Rgn.

OPERATION TO BE PERFORMED:

☐ Tank Cleaning ☐ Sediment Oil Removal ☒ Transportation of Miscellaneous Hydrocarbons

Operator or Owner Representative authorizing work Daniel

Date Work to be Performed 2-9-1

TANK CLEANING DATA Tank Number _____

Volume _____

Tank Type _____

Volume Below Load Line _____

SEDIMENT OIL OR MISCELLANEOUS HYDROCARBON DATA

Sediment Oil from: ☐ Pit ☐ Celler ☐ Other

MISCELLANEOUS OIL

Tank Bottoms From: ☐ Pipeline Station ☐ Crude Terminal ☐ Refinery ☐ Other

Catchings From: ☐ Gasoline Plant ☐ Gathering Lines ☐ Salt Water Disposal System ☐ Other

Pipeline Break Oil or Spill ☐

Other (Explain) _____

VOLUME AND DESTINATION:

Estimated Volume 50 Bbls.

Field test volume of good oil 60 Bbls.
(Not required prior to Division approval)

Destination (Name and Location of treating plant or other facility) Jenex Operating 11100 S Eunice Highway #18
Hobbs NM 88240

DESTRUCTION OF SEDIMENT OIL BY:

☐ Burning ☐ Pit Disposal ☐ Use on Roads or firewalls ☐ Other

(Explain) _____

Location of Destruction _____

Justification of Destruction _____

CERTIFICATION: (APPLICATION MAY BE MADE BY EITHER OF THE FOLLOWING)

I hereby certify that the information above is true and complete to the best of my knowledge and belief.

Owner _____

Transporter Jenex Operating

By _____

Address P O Box 308 Hobbs NM 88241

Title _____

Signature [Signature]

Date _____

Title Plant Manager

Date 2-9-1

OIL CONSERVATION DIVISION


Approved By Marie Peterson

Title CLERK SPECIALIST

Date FEB 19 2001

DISTRIBUTION BY OGD
State Fe

A COPY OF THIS FORM MUST BE ON LOCATION DURING TANK CLEANING, REMOVAL OF SEDIMENT OIL OR MISCELLANEOUS HYDROCARBONS, AND MUST BE PRESENTED WITH TANK BOTTOMS SEDIMENT OIL



DISTRICT I
P.O. Box 1940, Hobbs, NM 88241-1940
DISTRICT II
P.O. Box 200, Artesia, NM 88211-0719
DISTRICT III
1000 Rio Bravo Rd, Aztec, NM 87410

State of New Mexico
Energy, Minerals and Natural Resources Department
OIL CONSERVATION DIVISION
P.O. Box 2088
Santa Fe, New Mexico 87504-2088

Form C-117 A
Revised 4-1-91

PERMIT NO. H-23380

TANK CLEANING, SEDIMENT OIL REMOVAL, TRANSPORTATION OF MISCELLANEOUS HYDROCARBONS AND DISPOSAL PERMIT

Operator or Owner Gandy Corp Address Box 827 Tatum NM 88267
Lease or Facility Name Gandy Plant Location 11-10-35
U.L. • Sec. • Twp. • Rge.

OPERATION TO BE PERFORMED:

☐ Tank Cleaning ☐ Sediment Oil Removal ☒ Transportation of Miscellaneous Hydrocarbons

Operator or Owner Representative authorizing work Lewis

Date Work to be Performed 2-9 through 11-1

TANK CLEANING DATA Tank Number _____ Volume _____

Tank Type _____ Volume Below Load Line _____
SEDIMENT OIL OR MISCELLANEOUS HYDROCARBON DATA

Sediment Oil from: ☐ Pit ☐ Celler ☐ Other

MISCELLANEOUS OIL

Tank Bottoms from: ☐ Pipeline Station ☐ Crude Terminal ☐ Refinery ☐ Other

Catchings from: ☐ Gasoline Plant ☐ Gathering Lines ☐ Salt Water Disposal System ☐ Other

Pipeline Break Oil or Spill ☐

*Other (Explain) _____

VOLUME AND DESTINATION: Estimated Volume 5.75 Bbls. Field test volume of good oil 576.04 Bbls.
(Net required prior to Division approval)

Destination (Name and Location of treating plant or other facility) Jenex Operating 11100 S. Sanito Highway #18
Hobbs NM 88240

DESTRUCTION OF SEDIMENT OIL BY: ☐ Burning ☐ Pit Disposal ☐ Use on Roads or firewalls ☐ Other

(Explain) _____

Location of Destruction _____

Justification of Destruction _____

CERTIFICATION: (APPLICATION MAY BE MADE BY EITHER OF THE FOLLOWING)

I hereby certify that the information above is true and complete to the best of my knowledge and belief.

Owner _____ Transporter Jenex Operating

By _____ Address P O Box 308 Hobbs NM 88241

Title _____ Signature [Signature]


Date _____ Title Plant Manager Date 2-8-1

OIL CONSERVATION DIVISION

Approved By Marie Peterson Title CLERK SPECIALIST Date FEB 19 2001

DISTRIBUTION BY OGD
Seals Fe

10324-190.14
10467-188.33
10527-197.57



DISTRICT I
P.O. Box 1980, Hobbs, NM 88241-1980

DISTRICT II
P.O. Box 2088, Amarillo, NM 89101-0719

DISTRICT III
1000 Rio Grande Rd, Amarillo, NM 89101

State of New Mexico
Energy, Minerals and Natural Resources Department

OIL CONSERVATION DIVISION

P.O. Box 2088
Santa Fe, New Mexico 87504-2088

Form C-117 A
Revised 4-1-91

PERMIT NO. H-23388

TANK CLEANING, SEDIMENT OIL REMOVAL, TRANSPORTATION OF MISCELLANEOUS HYDROCARBONS AND DISPOSAL PERMIT

Operator or Owner Rice Operating Address 122 W Taylor Hobbs Nm 88240

Lease or Facility Name H-35 Location 35-22-37

U.L. - Sec. - Twp. - Rgn.

OPERATION TO BE PERFORMED:

☐ Tank Cleaning ☐ Sediment Oil Removal ☒ Transportation of Miscellaneous Hydrocarbons

Operator or Owner Representative authorizing work Daniel

Date Work to be Performed 2-9-1

TANK CLEANING DATA Tank Number _____ Volume _____

Tank Type _____

Volume Below Load Line _____

SEDIMENT OIL OR MISCELLANEOUS HYDROCARBON DATA

Sediment Oil from: ☐ Pit ☐ Celler ☐ Other

MISCELLANEOUS OIL

Tank Bottoms from: ☐ Pipeline Station ☐ Crude Terminal ☐ Refinery ☐ Other

Catchings from: ☐ Gasoline Plant ☐ Gathering Lines ☐ Salt Water Disposal System ☐ Other

Pipeline Break Oil or Spill ☐

*Other (Explain) _____

VOLUME AND DESTINATION:

Estimated Volume 100 Bbls. Field test volume of good oil 15.01 Bbls.
(Not required prior to Division approval)

Destination (Name and Location of treating plant or other facility) Jenex Operating 11100 S. Sunrise Highway #18
Hobbs NM 88240

DESTRUCTION OF SEDIMENT OIL BY:

(Explain) ☐ Burning ☐ Pit Disposal ☐ Use on Roads or firewalls ☐ Other

Location of Destruction _____

Justification of Destruction _____

CERTIFICATION: (APPLICATION MAY BE MADE BY EITHER OF THE FOLLOWING)

I hereby certify that the information above is true and complete to the best of my knowledge and belief.

Owner _____

Transporter Jenex Operating

By _____

Address P O Box 308 Hobbs NM 88241

Title _____

Signature [Signature]

Date _____

Title Plant Manager Date 2-9-1

OIL CONSERVATION DIVISION

Approved By Marie Peterson Title _____ Date _____

CLERK SPECIALIST

FEB 13 2001

DISTRIBUTION BY OGD
Santa Fe



Submit 3 copies to Appropriate District Office
DISTRICT I
P.O. Box 1940, Hobbs, NM 88241-1980
DISTRICT II
P.O. Box 20, Artesia, NM 88211-0719
DISTRICT III
1000 Rio Bravo Rd, Artesia, NM 87410

State of New Mexico
Energy, Minerals and Natural Resources Department
OIL CONSERVATION DIVISION
P.O. Box 2088
Santa Fe, New Mexico 87504-2088

Form C-117 A
Revised 4-1-91

PERMIT NO. H-23387

TANK CLEANING, SEDIMENT OIL REMOVAL, TRANSPORTATION OF MISCELLANEOUS HYDROCARBONS AND DISPOSAL PERMIT

Operator or Owner Rice Operating Address 122 W. Taylor Hobbs NM
Lease or Facility Name N-18 Location 18-22-37
U.L. - Sec. - Twp. - Rgn.

OPERATION TO BE PERFORMED:

☐ Tank Cleaning ☐ Sediment Oil Removal ☒ Transportation of Miscellaneous Hydrocarbons

Operator or Owner Representative authorizing work Daniel
Date Work to be Performed 2-9-1

TANK CLEANING DATA Tank Number _____ Volume _____

Tank Type _____ Volume Below Load Line _____

SEDIMENT OIL OR MISCELLANEOUS HYDROCARBON DATA

Sediment Oil (from) ☐ Pit ☐ Celler ☐ Other

MISCELLANEOUS OIL

Tank Bottoms From: ☐ Pipeline Station ☐ Crude Terminal ☐ Refinery ☐ Other*

Catchings From: ☐ Gasoline Plant ☐ Gathering Lines ☐ Salt Water Disposal System ☐ Other*

Pipeline Break Oil or Spill ☐

*Other (Explain) _____

VOLUME AND DESTINATION:

Estimated Volume 100 Bbls. Field test volume of good oil 48 Bbls.
(Not required prior to Division approval)

Destination (Name and Location of treating plant or other facility) Jenex Operating 11100 S. Eunice Highway #18 Hobbs NM 88240

DESTRUCTION OF SEDIMENT OIL BY:

☐ Burning ☐ Pit Disposal ☐ Use on Roads or firewalls ☐ Other

(Explain) _____

Location of Destruction _____

Justification of Destruction _____

CERTIFICATION: (APPLICATION MAY BE MADE BY EITHER OF THE FOLLOWING)

I hereby certify that the information above is true and complete to the best of my knowledge and belief.

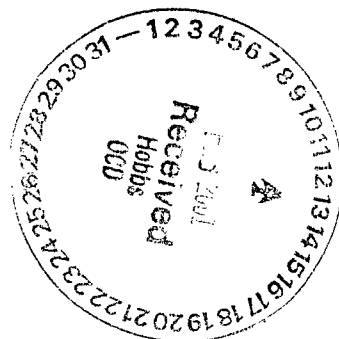
Owner _____ Transporter Jenex Operating
By _____ Address P O Box 308 Hobbs NM 88241
Title _____ Signature [Signature]
Date _____ Title Plant Manager Date 2-9-1

OIL CONSERVATION DIVISION

Approved By Marie Peterson Title CLERK SPECIALIST Date FEB 13 2001

A COPY OF THIS FORM MUST BE ON LOCATION DURING TANK CLEANING, REMOVAL OF SEDIMENT OIL OR MISCELLANEOUS HYDROCARBONS, AND MUST BE PRESENTED WITH TANK BOTTOMS, SEDIMENT OIL OR MISCELLANEOUS HYDROCARBONS.

DISTRIBUTION BY OGD	
Santa Fe	
PIA	



Submit 3 copies to Appropriate District Office

DISTRICT I
P.O. Box 1940, Hobbs, NM 88241-1940

DISTRICT II
P.O. Box 2000, Amarillo, NM 89101-0719

DISTRICT III
1000 Rio Grande Rd., Amarillo, NM 89101

State of New Mexico
Energy, Minerals and Natural Resources Department

OIL CONSERVATION DIVISION

P.O. Box 2088
Santa Fe, New Mexico 87504-2088

Form C-117 A
Revised 4-1-91

PERMIT NO. H-23382

TANK CLEANING, SEDIMENT OIL REMOVAL, TRANSPORTATION OF MISCELLANEOUS HYDROCARBONS AND DISPOSAL PERMIT

Operator or Owner Rice Operating Address 122 W. Taylor Hobbs NM

Location or Facility Name I-1 Location 1-20-36

OPERATION TO BE PERFORMED:

☐ Tank Cleaning ☐ Sediment Oil Removal ☒ Transportation of Miscellaneous Hydrocarbons

Operator or Owner Representative authorizing work Daniel

Date Work to be Performed 2-8-1

TANK CLEANING DATA Tank Number _____ Volume _____

Tank Type _____ Volume Below Load Line _____

SEDIMENT OIL OR MISCELLANEOUS HYDROCARBON DATA

Sediment Oil from: ☐ Pit ☐ Cellar ☐ Other

MISCELLANEOUS OIL

Task Begins From: ☐ Pipeline Station ☐ Cude Terminal ☐ Refinery ☐ Other

Catchings From: ☐ Gasoline Plant ☐ Gathering Lines ☐ Salt Water Disposal System ☐ Other

Pipeline Break Oil or Spill ☐

Other (Explain) _____

VOLUME AND DESTINATION:

Estimated Volume 100 Bbls. Field test volume of good oil 81.21 Bbls.

(Not required prior to Division approval)

Destination (Name and Location of treating plant or other facility) Jenex Operating 11100 S. Eunice Highway #18
Hobbs NM 88240

DESTRUCTION OF SEDIMENT OIL BY:

(Explain) ☐ Burning ☐ Pit Disposal ☐ Use on Roads or firewalls ☐ Other

Location of Destruction _____

Justification of Destruction _____

CERTIFICATION: (APPLICATION MAY BE MADE BY EITHER OF THE FOLLOWING)

I hereby certify that the information above is true and complete to the best of my knowledge and belief.

Owner _____

Transporter Jenex Operating

By _____

Address P O Box 308 Hobbs NM 88241

Title _____

Signature [Signature]

Date _____

Title Plant Manager Date 2-8-1

OIL CONSERVATION DIVISION

Approved By Marie Peterson Title CLERK SPECIALIST Date _____

FEB 13 2001

A COPY OF THIS FORM MUST BE ON LOCATION DURING TANK CLEANING, REMOVAL OF SEDIMENT OIL OR MISCELLANEOUS HYDROCARBONS, AND MUST BE PRESENTED WITH TANK BOTTOMS SEDIMENT OIL

DISTRIBUTION BY OGD
Santa Fe



Form C-117 A
Revised 4-1-91

DISTRICT I
P.O. Box 1940, Hobbs, NM 88241-1940

DISTRICT II
P.O. Box 2088, Azusa, NM 88211-0719

DISTRICT III
1000 Rio Grande Rd, Aztec, NM 87410

State of New Mexico
Energy, Minerals and Natural Resources Department

OIL CONSERVATION DIVISION
P.O. Box 2088
Santa Fe, New Mexico 87504-2088

PERMIT NO. H-23381

TANK CLEANING, SEDIMENT OIL REMOVAL, TRANSPORTATION OF MISCELLANEOUS HYDROCARBONS AND DISPOSAL PERMIT

Operator or Owner Rice Operating Address 122 W. Taylor Hobbs NM
Location of Facility Name M-33 Location 33-20-37
U.L. - Sec. - Twp. - Rgn.

OPERATION TO BE PERFORMED:

- ☐ Tank Cleaning ☐ Sediment Oil Removal ☒ Transportation of Miscellaneous Hydrocarbons

Operator or Owner Representative authorizing work Daniel

Date Work to be Performed 2-8-1

TANK CLEANING DATA Tank Number _____ Volume _____

Tank Type _____ Volume Below Load Line _____

SEDIMENT OIL OR MISCELLANEOUS HYDROCARBON DATA

Sediment Oil from: ☐ Pit ☐ Celler ☐ Other

MISCELLANEOUS OIL

Tank Bottoms from: ☐ Pipeline Station ☐ Crude Terminal ☐ Refinery ☐ Other

Catchings from: ☐ Gasoline Plant ☐ Gathering Lines ☐ Salt Water Disposal System ☐ Other

Pipeline Break Oil or Spill ☐

*Other (Explain) _____

VOLUME AND DESTINATION:

Estimated Volume 150 Bbls. Field test volume of good oil 95.80 Bbls.
(Not required prior to Division approval)

Destination (Name and Location of treating plant or other facility) Jenex Operating 22200 S. Eunice Highway #18
Hobbs NM 88240

DESTRUCTION OF SEDIMENT OIL BY:

- ☐ Burning ☐ Pit Disposal ☐ Use on Roads or firewalls ☐ Other

(Explain) _____

Location of Destruction _____

Justification of Destruction _____

CERTIFICATION: (APPLICATION MAY BE MADE BY EITHER OF THE FOLLOWING)

I hereby certify that the information above is true and complete to the best of my knowledge and belief.

Owner _____
By _____
Title _____
Date _____

Transporter Jenex Operating
Address P O Box 308 Hobbs NM 88241
Signature [Signature]
Title Plant Manager Date 2-8-1

OIL CONSERVATION DIVISION

Approved By Marie Peterson Title CLERK SPECIALIST Date _____

FEB 13 2001

DISTRIBUTION BY OGD	
State Fe	

A COPY OF THIS FORM MUST BE ON LOCATION DURING TANK CLEANING, REMOVAL OF SEDIMENT OIL OR MISCELLANEOUS HYDROCARBONS, AND MUST BE PRESENTED WITH TANK BOTTOMS, SEDIMENT OIL



Submit 3 copies to Appropriate District Office
DISTRICT I
P.O. Box 1980, Hobbs, NM 88241-1980
DISTRICT II
P.O. Box 22, Artesia, NM 88211-0719
DISTRICT III
1000 Rio Bravo Rd, Artesia, NM 87410

State of New Mexico
Energy, Minerals and Natural Resources Department
OIL CONSERVATION DIVISION
P.O. Box 2088
Santa Fe, New Mexico 87504-2088

Form C-117 A
Revised 4-1-91

PERMIT NO. H-23379

TANK CLEANING, SEDIMENT OIL REMOVAL, TRANSPORTATION OF MISCELLANEOUS HYDROCARBONS AND DISPOSAL PERMIT

Operator or Owner E.G. & L. Address Box 10884, Midland Tx 79702
Lease or Facility Name Arco State #2 Location 16-18-35
U.L. - Sec. - Twp. - Rgn.

OPERATION TO BE PERFORMED:

☐ Tank Cleaning ☐ Sediment Oil Removal ☒ Transportation of Miscellaneous Hydrocarbons

Operator or Owner Representative authorizing work

Date Work to be Performed 2-7-1

TANK CLEANING DATA Tank Number _____ Volume _____

Tank Type _____

Volume Below Load Line _____

SEDIMENT OIL OR MISCELLANEOUS HYDROCARBON DATA

Sediment Oil From: ☐ Pit ☐ Celler ☐ Other

MISCELLANEOUS OIL

Tank Residue From: ☐ Pipeline Station ☐ Crude Terminal ☐ Refinery ☐ Other*

Catchings From: ☐ Gasoline Plant ☐ Gathering Lines ☐ Salt Water Disposal System ☐ Other*

Pipeline Break Oil or Spill ☐

*Other (Explain) _____

VOLUME AND DESTINATION:

Estimated Volume 125 Bbls.

Field test volume of good oil 168.81 Bbls.
(Not required prior to Division approval)

Destination (Name and Location of treating plant or other facility) Jenex Operating 11100 S. Eunice Highway #18 Hobbs NM 88240

DESTRUCTION OF SEDIMENT OIL BY:

☐ Burning ☐ Pit Disposal ☐ Use on Roads or firewalls ☐ Other

(Explain) _____

Location of Destruction _____

Justification of Destruction _____

CERTIFICATION: (APPLICATION MAY BE MADE BY EITHER OF THE FOLLOWING)

I hereby certify that the information above is true and complete to the best of my knowledge and belief.

Owner _____

Transporter Jenex Operating

By _____

Address P O Box 308 Hobbs NM 88241

Title _____

Signature [Signature]

Date _____

Title Plant Manager

Date 2-7-1

OIL CONSERVATION DIVISION

Approved By Marie Peterson

Title CLERK SPECIALIST

Date _____

FEB 13 2001

DISTRIBUTION BY OGD
State Fe

A COPY OF THIS FORM MUST BE ON LOCATION DURING TANK CLEANING, REMOVAL OF SEDIMENT OIL OR MISCELLANEOUS HYDROCARBONS, AND MUST BE PRESENTED WITH TANK BOTTOMS AND BOTTOMS



Submit 3 copies to Appropriate District Office
DISTRICT I
P.O. Box 1940, Hobbs, NM 88241-1940
DISTRICT II
P.O. Drawer DD, Artesia, NM 88311-0719
DISTRICT III
1000 Rio Bravo Rd, Aztec, NM 87410

State of New Mexico
Energy, Minerals and Natural Resources Department
OIL CONSERVATION DIVISION
P.O. Box 2088
Santa Fe, New Mexico 87504-2088

Form C-117 A
Revised 4-1-91

PERMIT NO. H-23375

TANK CLEANING, SEDIMENT OIL REMOVAL, TRANSPORTATION OF MISCELLANEOUS HYDROCARBONS AND DISPOSAL PERMIT

Operator or Owner Rice Operating Address 122 W. Taylor Hobbs NM
Lease or Facility Name M-33 Location 33-20-37
U.L. • Sec. • Twp. • Rge.

OPERATION TO BE PERFORMED:

☐ Tank Cleaning ☐ Sediment Oil Removal ☒ Transportation of Miscellaneous Hydrocarbons

Operator or Owner Representative authorizing work Daniel
Date Work to be Performed 2-6-1

TANK CLEANING DATA Tank Number _____ Volume _____
Tank Type _____ Volume Below Load Line _____

SEDIMENT OIL OR MISCELLANEOUS HYDROCARBON DATA

Sediment Oil From: ☐ Pit ☐ Celler ☐ Other

MISCELLANEOUS OIL

Tank Bottoms From: ☐ Pipeline Station ☐ Crude Terminal ☐ Refinery ☐ Other

Catchings From: ☐ Gasoline Plant ☐ Gathering Lines ☐ Salt Water Disposal System ☐ Other

Pipeline Break Oil or Spill ☐

*Other (Explain) _____

VOLUME AND DESTINATION:

Estimated Volume 180 Bbls. Field test volume of good oil 153.26 Bbls.
(Not required prior to Division approval)

Destination (Name and Location of treating plant or other facility) Jenex Operating 11100 S Eunice Highway #18
Hobbs NM 88240

DESTRUCTION OF SEDIMENT OIL BY:

☐ Burning ☐ Pit Disposal ☐ Use on Roads or firewalls ☐ Other

(Explain) _____

Location of Destruction _____

Justification of Destruction _____

CERTIFICATION: (APPLICATION MAY BE MADE BY EITHER OF THE FOLLOWING)


I hereby certify that the information above is true and complete to the best of my knowledge and belief.

Owner _____ Transporter Jenex Operating
By _____ Address P O Box 308 Hobbs NM 88241
Title _____ Signature [Signature]
Date _____ Title Plant Manager Date 2-6-1

OIL CONSERVATION DIVISION

Approved By Marie Peterson Title CLERK SPECIALIST Date FEB 13 2001

DISTRIBUTION BY OGD
State Fe



Submit 3 copies to Appropriate District Office

DISTRICT I
P.O. Box 1940, Hobbs, NM 88241-1940

DISTRICT II
P.O. Box 22, Azusa, NM 88211-0719

DISTRICT III
1000 Rio Grande Rd, Aztec, NM 87410

State of New Mexico
Energy, Minerals and Natural Resources Department

OIL CONSERVATION DIVISION

P.O. Box 2088
Santa Fe, New Mexico 87504-2088

Form C-117 A
Revised 4-1-91

PERMIT NO. H-23374

TANK CLEANING, SEDIMENT OIL REMOVAL, TRANSPORTATION OF MISCELLANEOUS HYDROCARBONS AND DISPOSAL PERMIT

Operator or Owner Sundance Services Address Box 1737 Eunice NM 88231
Name of Facility Prabo Facility Location 29-21-38
U.L. - Sec. - Twp. - Rge.

OPERATION TO BE PERFORMED:

☐ Tank Cleaning ☐ Sediment Oil Removal ☒ Transportation of Miscellaneous Hydrocarbons

Operator or Owner Representative authorizing work Kelly

Days Work to be Performed 2-7 through 9-1

TANK CLEANING DATA Tank Number _____ Volume _____

Tank Type _____ Volume Below Load Line _____

SEDIMENT OIL OR MISCELLANEOUS HYDROCARBON DATA

Sediment Oil from: ☐ Pit ☐ Celler ☐ Other

MISCELLANEOUS OIL

Tank Bottoms from: ☐ Pipeline Station ☐ Crude Terminal ☐ Refinery ☐ Other

Catchings from: ☐ Gasoline Plant ☐ Gathering Lines ☐ Salt Water Disposal System ☐ Other

Pipeline Break Oil or Spill ☐

*Other (Explain) _____

VOLUME AND DESTINATION:

Estimated Volume 570 Bbls. Field test volume of good oil 558.89 Bbls.
(Not required prior to Division approval)

Destination (Name and Location of treating plant or other facility) Jenex Operating 11100 S Eunice Highway #18
Hobbs NM 88240

DESTRUCTION OF SEDIMENT OIL BY:

☐ Burning ☐ Pit Disposal ☐ Use on Roads or firewalls ☐ Other

(Explain) _____

Location of Destruction _____

Justification of Destruction _____

CERTIFICATION: (APPLICATION MAY BE MADE BY EITHER OF THE FOLLOWING)

I hereby certify that the information above is true and complete to the best of my knowledge and belief.

Owner _____

Transporter Jenex Operating

By _____

Address P O Box 308 Hobbs NM 88241

Title _____

Signature [Signature]

Date _____

Title Plant Manager Date 2-6-1


OIL CONSERVATION DIVISION

Approved By Marie Peterson Title CLERK SPECIALIST Date FEB 13 2001

DISTRIBUTION BY OGD	
State	Pt

A COPY OF THIS FORM MUST BE ON LOCATION DURING TANK CLEANING, REMOVAL OF SEDIMENT OIL OR MISCELLANEOUS HYDROCARBONS, AND MUST BE PRESENTED WITH TANK BOTTOMS, SEDIMENT OIL

10692-187.48
10694-187.72
10325-183.69



DISTRICT I
P.O. Box 1940, Hobbs, NM 88241-1940

DISTRICT II
P.O. Box 22, Artesia, NM 88211-0719

DISTRICT III
1000 Rio Bravo Rd, Artesia, NM 87410

State of New Mexico
Energy, Minerals and Natural Resources Department

OIL CONSERVATION DIVISION

P.O. Box 2088
Santa Fe, New Mexico 87504-2088

Form C-117 A
Revised 4-1-91

PERMIT NO. H-23373

TANK CLEANING, SEDIMENT OIL REMOVAL, TRANSPORTATION OF MISCELLANEOUS HYDROCARBONS AND DISPOSAL PERMIT

Operator or Owner Rice Operating Address 122 W Taylor Hobbs NM
Lease or Facility Name F-30 Location 30-18-39

U.L. - Sec. - Twp. - Rgn.

OPERATION TO BE PERFORMED:

☐ Tank Cleaning ☐ Sediment Oil Removal ☒ Transportation of Miscellaneous Hydrocarbons

Operator or Owner Representative authorizing work Daniel
Date Work to be Performed 2-5-1

TANK CLEANING DATA Tank Number _____ Volume _____

Tank Type _____ Volume Below Load Line _____

SEDIMENT OIL OR MISCELLANEOUS HYDROCARBON DATA

Sediment Oil from: ☐ Pit ☐ Celler ☐ Other

MISCELLANEOUS OIL

Tank Bottoms from: ☐ Pipeline Station ☐ Cords Terminal ☐ Refinery ☐ Other

Catchings from: ☐ Gasoline Plant ☐ Gathering Lines ☐ Salt Water Disposal System ☐ Other

Pipeline Break Oil or Spill ☐

*Other (Explain) _____

VOLUME AND DESTINATION:

Estimated Volume 75 Bbls. Field test volume of good oil 38.38 Bbls.
(Use required prior to Division approval)

Destination (Name and Location of receiving plant or other facility) Jenex Operating 11100 S. Eunice Highway #18
Hobbs NM 88240

DESTRUCTION OF SEDIMENT OIL BY:

(Explain) ☐ Burning ☐ Pit Disposal ☐ Use on Roads or firewalls ☐ Other

Location of Destruction _____

Justification of Destruction _____

CERTIFICATION: (APPLICATION MAY BE MADE BY EITHER OF THE FOLLOWING)

I hereby certify that the information above is true and complete to the best of my knowledge and belief.

Owner _____

Transporter Jenex Operating

By _____

Address P O Box 308 Hobbs NM 88241

Title _____

Signature [Signature]

Date _____

Title Plant Manager Date 2-5-1

OIL CONSERVATION DIVISION

Approved By Marie Peterson Title CLERK SPECIALIST Date FEB 12 2001

DISTRIBUTION BY OGD	
Scale	Fe

A COPY OF THIS FORM MUST BE ON LOCATION DURING TANK CLEANING, REMOVAL OF SEDIMENT OIL OR MISCELLANEOUS HYDROCARBONS, AND MUST BE PRESENTED WITH TANK BOTTOMS, SEDIMENT OIL

DISTRICT I
P.O. Box 1940, Hobbs, NM 88241-1940

DISTRICT II
P.O. Box 200, Artesia, NM 88211-0719

DISTRICT III
1000 Rio Bravo Rd, Aztec, NM 87410

State of New Mexico
Energy, Minerals and Natural Resources Department

OIL CONSERVATION DIVISION

P.O. Box 2088
Santa Fe, New Mexico 87504-2088

Form C-117 A
Revised 4-1-91

PERMIT NO. H-23372

TANK CLEANING, SEDIMENT OIL REMOVAL, TRANSPORTATION OF MISCELLANEOUS HYDROCARBONS AND DISPOSAL PERMIT

Operator or Owner E.G.L. Address Box 10886 Midland Tx 79702

Lease or Facility Name ARCO State #2 Location 16-18-35

U.L. - Sec. - Twp. - Rgn.

OPERATION TO BE PERFORMED:

☐ Tank Cleaning ☐ Sediment Oil Removal ☒ Transportation of Miscellaneous Hydrocarbons

Operator or Owner Representative authorizing work Bill

Date Work to be Performed 2-5-1

TANK CLEANING DATA Tank Number _____ Volume _____

Tank Type _____ Volume Below Load Line _____

SEDIMENT OIL OR MISCELLANEOUS HYDROCARBON DATA

Sediment Oil From: ☐ Pit ☐ Celler ☐ Other

MISCELLANEOUS OIL

Tank Bottoms From: ☐ Pipeline Station ☐ Crude Terminal ☐ Refinery ☐ Other

Catchings From: ☐ Gasoline Plant ☐ Gathering Lines ☐ Salt Water Disposal System ☐ Other

Pipeline Break Oil or Spill ☐

*Other (Explain) _____

VOLUME AND DESTINATION:

Estimated Volume 185 Bbls. Field test volume of good oil 182.04 Bbls.
(Not required prior to Division approval)

Destination (Name and Location of treating plant or other facility) Jenex Operating 11100 S. Eunice Highway #18
Hobbs NM 88240

DESTRUCTION OF SEDIMENT OIL BY:

(Explain) ☐ Burning ☐ Pit Disposal ☐ Use on Roads or firewalls ☐ Other

Location of Destruction _____

Justification of Destruction _____

CERTIFICATION: (APPLICATION MAY BE MADE BY EITHER OF THE FOLLOWING)

I hereby certify that the information above is true and complete to the best of my knowledge and belief.

Owner _____

Transporter Jenex Operating

By _____

Address P O Box 308 Hobbs NM 88241

Title _____

Signature [Signature]

Date _____

Title Plant Manager Date 2-5-1

OIL CONSERVATION DIVISION

Approved By N. Marie Peterson Title CLERK SPECIALIST Date FEB 12 2001

DISTRIBUTION BY OGD
State Fe

RECEIVED

RECEIVED

RECEIVED

RECEIVED

RECEIVED

RECEIVED

RECEIVED

RECEIVED



DISTRICT I
P.O. Box 1980, Hobbs, NM 88241-1980

DISTRICT II
P.O. District DD, Azusa, NM 88211-0719

DISTRICT III
1000 Rio Brazos Rd, Aztec, NM 87410

State of New Mexico
Energy, Minerals and Natural Resources Department

OIL CONSERVATION DIVISION

P.O. Box 2088
Santa Fe, New Mexico 87504-2088

Form C-117 A
Revised 4-1-91

PERMIT NO. H-23371

TANK CLEANING, SEDIMENT OIL REMOVAL, TRANSPORTATION OF MISCELLANEOUS HYDROCARBONS AND DISPOSAL PERMIT

Operator or Owner Rice Operating Address 122 W Taylor Hobbs NM 88240
Lease or Facility Name m-33 Location 33-20-37
U.L. - Sec. - Twp. - Rgn.

OPERATION TO BE PERFORMED:

☐ Tank Cleaning ☐ Sediment Oil Removal ☒ Transportation of Miscellaneous Hydrocarbons

Operator or Owner Representative authorizing work Jen

Date Work to be Performed 2-5-1

TANK CLEANING DATA

Tank Type

SEDIMENT OIL OR MISCELLANEOUS HYDROCARBON DATA

Sediment Oil from: ☐ Pit ☐ Celler ☐ Other

MISCELLANEOUS OIL

Tank Residue From: ☐ Pipelines Station ☐ Crude Terminal ☐ Refinery ☐ Other

Catchings From: ☐ Gasoline Plant ☐ Gathering Lines ☐ Salt Water Disposal System ☐ Other

Pipeline Break Oil or Spill ☐

*Other (Explain)

VOLUME AND DESTINATION:

Estimated Volume 1180 Bbls.

Field test volume of good oil 178.50 Bbls.
(Not required prior to Division approval)

Destination (Name and Location of receiving plant or other facility) Jenex Operating 11100 S Eunice Highway #18 Hobbs NM 88240

DESTRUCTION OF SEDIMENT OIL BY:

☐ Burning ☐ Pit Disposal ☐ Use on Roads or firewalls ☐ Other

(Explain)

Location of Destruction

Justification of Destruction

CERTIFICATION: (APPLICATION MAY BE MADE BY EITHER OF THE FOLLOWING)

I hereby certify that the information above is true and complete to the best of my knowledge and belief.

Owner

Transporter Jenex Operating

By

Address P O Box 308 Hobbs NM 88241

Title

Signature [Signature]

Date

Title Plant Manager

Date 2-5-1

OIL CONSERVATION DIVISION

Approved By Maria Peterson Title CLERK SPECIALIST

Date FEB 12 2001

DISTRIBUTION BY OGD
State Fe

Submit 3 copies to Appropriate District Office
DISTRICT I
P.O. Box 1940, Hobbs, NM 88241-1940
DISTRICT II
P.O. Box 22, Artesia, NM 88211-0719
DISTRICT III
1000 Rio Bravo Rd, Amar, NM 87410

State of New Mexico
Energy, Minerals and Natural Resources Department
OIL CONSERVATION DIVISION
P.O. Box 2088
Santa Fe, New Mexico 87504-2088

Form C-117 A
Revised 4-1-91

PERMIT NO. H-23367

TANK CLEANING, SEDIMENT OIL REMOVAL, TRANSPORTATION OF MISCELLANEOUS HYDROCARBONS AND DISPOSAL PERMIT

Operator or Owner Rice Operating Address 122 W. Taylor Hobbs NM 88240
Lease or Facility Name H-20 Location 20-20-37
U.L. - Sec. - Twp. - Rgn.

OPERATION TO BE PERFORMED:

☐ Tank Cleaning ☐ Sediment Oil Removal ☒ Transportation of Miscellaneous Hydrocarbons

Operator or Owner Representative authorizing work Jon

Date Work to be Performed 2-2-1

TANK CLEANING DATA Tank Number _____

Volume _____

Tank Type _____

Volume Below Load Line _____

SEDIMENT OIL OR MISCELLANEOUS HYDROCARBON DATA

Sediment Oil From: ☐ Pit ☐ Celler ☐ Other

MISCELLANEOUS OIL

Tank Bottoms From: ☐ Pipeline Station ☐ Crude Terminal ☐ Refinery ☐ Other

Catchings From: ☐ Gasoline Plant ☐ Gathering Lines ☐ Salt Water Disposal System ☐ Other

Pipeline Break Oil or Spill ☐

Other (Explain) _____

VOLUME AND DESTINATION:

Estimated Volume 150 Bbls.

Field test volume of good oil 95.42 Bbls.
(Not required prior to Division approval)

Destination (Name and Location of receiving plant or other facility) Jenex Operating 11100 S. Sunco Highway #18
Hobbs NM 88240

DESTRUCTION OF SEDIMENT OIL BY:

☐ Burning ☐ Pit Disposal ☐ Use on Roads or firewalls ☐ Other

(Explain) _____

Location of Destruction _____

Justification of Destruction _____

CERTIFICATION: (APPLICATION MAY BE MADE BY EITHER OF THE FOLLOWING)

I hereby certify that the information above is true and complete to the best of my knowledge and belief.

Owner _____

Transporter Jenex Operating

By _____

Address P O Box 308 Hobbs NM 88241

Title _____

Signature [Signature]

Date _____

Title Plant Manager Date 2-2-1

OIL CONSERVATION DIVISION

Approved By Marie Peterson Title CLERK SPECIALIST Date FEB 12 2001

DISTRIBUTION BY OCD
Seeds Fe

A COPY OF THIS FORM MUST BE ON LOCATION DURING TANK CLEANING, REMOVAL OF SEDIMENT OIL OR MISCELLANEOUS HYDROCARBONS AND MUST BE PRESENTED WITH TANK BOTTOMS SEDIMENT OIL

10-1-68

WILLIAM H. HARRIS JR.
HARRIS JR.
WILLIAM H. HARRIS JR.

WILLIAM H. HARRIS JR.
HARRIS JR.
WILLIAM H. HARRIS JR.

WILLIAM H. HARRIS JR.

WILLIAM H. HARRIS JR.



+ Submit 3 copies to Appropriate District Office
DISTRICT I
P.O. Box 1940, Hobbs, NM 88241-1940
DISTRICT II
P.O. Box 77 DD, Artesia, NM 88211-0719
DISTRICT III
1000 Rio Bravo Rd, Artesia, NM 87410

State of New Mexico
Energy, Minerals and Natural Resources Department
OIL CONSERVATION DIVISION
P.O. Box 2088
Santa Fe, New Mexico 87504-2088

Form C-117 A
Revised 4-1-91

PERMIT NO. H-23366

TANK CLEANING, SEDIMENT OIL REMOVAL, TRANSPORTATION OF MISCELLANEOUS HYDROCARBONS AND DISPOSAL PERMIT

Operator or Owner McCasland Disposal System Address Box 98 Eunice NM 88231
Name of Facility Atha #1 Location 31-21-36
U.L. • Sec. • Twp. • Rgn.

OPERATION TO BE PERFORMED:

☐ Tank Cleaning ☐ Sediment Oil Removal ☒ Transportation of Miscellaneous Hydrocarbons

Operator or Owner Representative authorizing work Jeff

Date Work to be Performed 2-2-1

TANK CLEANING DATA Tank Number _____

Volume _____

Tank Type _____

Volumes Below Load Line _____

SEDIMENT OIL OR MISCELLANEOUS HYDROCARBON DATA

Sediment Oil From: ☐ Pit ☐ Celler ☐ Other

MISCELLANEOUS OIL

Tank Returns From: ☐ Pipeline Station ☐ Crude Terminal ☐ Refinery ☐ Other

Catchings From: ☐ Gasoline Plant ☐ Gathering Lines ☐ Salt Water Disposal System ☐ Other

Pipeline Break Oil or Spill ☐

*Other (Explain) _____

VOLUME AND DESTINATION:

Estimated Volume 400 Bbls.

Field test volume of good oil 361.62 Bbls.
(Not required prior to Division approval)

Destination (Name and Location of treating plant or other facility) Jenex Operating 3300 S Eunice Highway #18
Hobbs NM 88240

DESTRUCTION OF SEDIMENT OIL BY:

☐ Burning ☐ Pit Disposal ☐ Use on Roads or firewalls ☐ Other

(Explain) _____

Location of Destruction _____

Justification of Destruction _____

CERTIFICATION: (APPLICATION MAY BE MADE BY EITHER OF THE FOLLOWING)

I hereby certify that the information above is true and complete to the best of my knowledge and belief.

Owner _____

Transporter Jenex Operating

By _____

Address P O Box 308 Hobbs NM 88241

Title _____

Signature [Signature]

Date _____

Title Plant Manager Date 2-1-1

OIL CONSERVATION DIVISION

Approved By Marie Peterson Title CLERK SPECIALIST Date _____

FEB 12 2001

DISTRIBUTION BY OGD
Santa Fe



DISTRICT I
P.O. Box 1980, Hobbs, NM 88241-1980

DISTRICT II
P.O. Drawer DD, Azusa, NM 88211-0719

DISTRICT III
1000 Rio Brazos Rd, Aztec, NM 87410

State of New Mexico
Energy, Minerals and Natural Resources Department

OIL CONSERVATION DIVISION

P.O. Box 2088
Santa Fe, New Mexico 87504-2088

Form C-117 A
Revised 4-1-91

PERMIT NO. H-23364

TANK CLEANING, SEDIMENT OIL REMOVAL, TRANSPORTATION OF MISCELLANEOUS HYDROCARBONS AND DISPOSAL PERMIT

Operator or Owner Mesquite SWD Address Box 481 Carlsbad NM 88220
Lease or Facility Name Vulture V.P. State #1 Location 14-15-33
U.L. - Sec. - Twp. - Rgn.

OPERATION TO BE PERFORMED:

☐ Tank Cleaning ☐ Sediment Oil Removal ☒ Transportation of Miscellaneous Hydrocarbons

Operator or Owner Representative authorizing work Earnie

Date Work to be Performed 2-2-1

TANK CLEANING DATA Tank Number _____ Volume _____

Tank Type _____ Volume Below Load Line _____

SEDIMENT OIL OR MISCELLANEOUS HYDROCARBON DATA

Sediment Oil from: ☐ Pit ☐ Celler ☐ Other

MISCELLANEOUS OIL

Tank Bottoms from: ☐ Pipeline Station ☐ Crude Terminal ☐ Refinery ☐ Other

Catchings from: ☐ Gasoline Plant ☐ Gathering Lines ☐ Salt Water Disposal System ☐ Other

Pipeline Break Oil or Spill ☐

*Other (Explain) _____

VOLUME AND DESTINATION:

Estimated Volume 200 Bbls. Field test volume of good oil 178.88 Bbls.
(Not required prior to Division approval)

Destination (Name and Location of treating plant or other facility) Jenex Operating 11100 S Eunice Highway #18
Hobbs NM 88240

DESTRUCTION OF SEDIMENT OIL BY:

☐ Burning ☐ Pit Disposal ☐ Use on Roads or firewalls ☐ Other
(Explain) _____

Location of Destruction _____

Justification of Destruction _____

CERTIFICATION: (APPLICATION MAY BE MADE BY EITHER OF THE FOLLOWING)

I hereby certify that the information above is true and complete to the best of my knowledge and belief.

Owner _____

Transporter Jenex Operating

By _____

Address P O Box 308 Hobbs NM 88241

Title _____

Signature [Signature]

Date _____


Title Plant Manager Date 2-1-1

OIL CONSERVATION DIVISION

Approved By Marie Peterson Title CLERK SPECIALIST Date FEB 12 2001

DISTRIBUTION BY OGD	
Seals Po	
111	

A COPY OF THIS FORM MUST BE ON LOCATION DURING TANK CLEANING, REMOVAL OF SEDIMENT OIL OR MISCELLANEOUS HYDROCARBONS, AND MUST BE PRESENTED WITH TANK BOTTOMS, SEDIMENT OIL



+ Submit 5 copies to Appropriate District Office

DISTRICT I
P.O. Box 1960, Hobbs, NM 88241-1960

DISTRICT II
P.O. Drawer DD, Artesia, NM 88211-0719

DISTRICT III
1000 Rio Bravo Rd, Artesia, NM 87410

State of New Mexico
Energy, Minerals and Natural Resources Department

OIL CONSERVATION DIVISION

P.O. Box 2088
Santa Fe, New Mexico 87504-2088

Form C-117 A
Revised 4-1-91

PERMIT NO. H-23363

TANK CLEANING, SEDIMENT OIL REMOVAL, TRANSPORTATION OF MISCELLANEOUS HYDROCARBONS AND DISPOSAL PERMIT

Operator or Owner Sundance Services Address Box 1737 Eunice NM 88231

Lease or Facility Name Prado Facility Location 29-21-38

U.L. - Sec. - Twp. - Rgn.

OPERATION TO BE PERFORMED:

☐ Tank Cleaning ☐ Sediment Oil Removal ☒ Transportation of Miscellaneous Hydrocarbons

Operator or Owner Representative authorizing work Kelly

Date Work to be Performed 2-1, 2-1

TANK CLEANING DATA Tank Number _____ Volume _____

Sediment Oil or Miscellaneous Hydrocarbon Data Tank Type _____ Volume Below Load Line _____

Sediment Oil From: ☐ Pit ☐ Celler ☐ Other

MISCELLANEOUS OIL

Tank Bottoms From: ☐ Pipeline Station ☐ Crude Terminal ☐ Refinery ☐ Other

Catchings From: ☐ Gasoline Plant ☐ Gathering Lines ☐ Salt Water Disposal System ☐ Other

Pipeline Break Oil or Spill ☐

*Other (Explain) _____

VOLUME AND DESTINATION:

Estimated Volume 400 Bbls. Field test volume of good oil 356.03 Bbls.
(Must be reported prior to Division approval)

Destination (Name and Location of treating plant or other facility) Jenex Operating 11100 S Eunice Highway #18
Hobbs NM 88240

DESTRUCTION OF SEDIMENT OIL BY:

☐ Burning ☐ Pit Disposal ☐ Use on Roads or firewalls ☐ Other

(Explain) _____

Location of Destruction _____

Justification of Destruction _____

CERTIFICATION: (APPLICATION MAY BE MADE BY EITHER OF THE FOLLOWING)

I hereby certify that the information above is true and complete to the best of my knowledge and belief.

Owner _____ Transporter Jenex Operating

By _____ Address P O Box 308 Hobbs NM 88241

Title _____ Signature [Signature]

Date _____ Title Plant Manager Date 2-1-1


OIL CONSERVATION DIVISION

Approved By Marie Peterson Title CLERK SPECIALIST Date FEB 12 2001

DISTRIBUTION BY OGD	
State Fe	
File	

A COPY OF THIS FORM MUST BE ON LOCATION DURING TANK CLEANING, REMOVAL OF SEDIMENT OIL OR MISCELLANEOUS HYDROCARBONS, AND MUST BE PRESENTED WITH TANK BOTTOMS, SEDIMENT OIL OR MISCELLANEOUS HYDROCARBONS.

10455 - 181.67
10462 - 174.36



Submit 3 copies to Appropriate District Office

DISTRICT I
P.O. Box 1980, Hobbs, NM 88241-1980

DISTRICT II
P.O. Drawer DD, Artesia, NM 88211-0719

DISTRICT III
1000 Rio Brazos Rd, Artesia, NM 87410

State of New Mexico
Energy, Minerals and Natural Resources Department

OIL CONSERVATION DIVISION

P.O. Box 2088
Santa Fe, New Mexico 87504-2088

Form C-117 A
Revised 4-1-91

PERMIT NO. H-23362

TANK CLEANING, SEDIMENT OIL REMOVAL, TRANSPORTATION OF MISCELLANEOUS HYDROCARBONS AND DISPOSAL PERMIT

Operator or Owner Chaparral Address Texas Av. Eunice NM
Lease or Facility Name Steeler #1 Location 17-23-37
U.L. - Sec. - Twp. - Rge.

OPERATION TO BE PERFORMED:

☐ Tank Cleaning ☐ Sediment Oil Removal ☒ Transportation of Miscellaneous Hydrocarbons

Operator or Owner Representative authorizing work Dink

Date Work to be Performed 2-1-1

TANK CLEANING DATA Tank Number _____ Volume _____

Tank Type _____ Volume Below Load Line _____

SEDIMENT OIL OR MISCELLANEOUS HYDROCARBON DATA

Sediment Oil from: ☐ Pit ☐ Celler ☐ Other

MISCELLANEOUS OIL

Tank Bottoms From: ☐ Pipeline Station ☐ Crude Terminal ☐ Refinery ☐ Other

Catchings From: ☐ Gasoline Plant ☐ Gathering Lines ☐ Salt Water Disposal System ☐ Other

Pipeline Break Oil or Spill ☐

*Other (Explain) _____

VOLUME AND DESTINATION:

Estimated Volume 750 Bbls. Field test volume of good oil 749.96 Bbls.
(Not required prior to Division approval)

Destination (Name and Location of receiving plant or other facility) Jenex Operating 11100 S Eunice Highway #18
Hobbs NM 88240

DESTRUCTION OF SEDIMENT OIL BY:

☐ Burning ☐ Pit Disposal ☐ Use on Roads or firewalls ☐ Other

(Explain) _____

Location of Destruction _____

Justification of Destruction _____

CERTIFICATION: (APPLICATION MAY BE MADE BY EITHER OF THE FOLLOWING)

I hereby certify that the information above is true and complete to the best of my knowledge and belief.

Owner _____

Transporter Jenex Operating

By _____

Address P O Box 308 Hobbs NM 88241

Title _____

Signature [Signature]

Date _____

Title Plant Manager Date 2-1-1

OIL CONSERVATION DIVISION

Approved By Marie Peterson Title CLERK SPECIALIST Date _____

FEB 12 2001

DISTRIBUTION BY OGD	
State Fe	

A COPY OF THIS FORM MUST BE ON LOCATION DURING TANK CLEANING, REMOVAL OF SEDIMENT OIL OR MISCELLANEOUS HYDROCARBONS, AND MUST BE PRESENTED WITH TANK BOTTOMS, SEDIMENT OIL

10684-187.21
10685-187.18
10686-190.66
10687-184.91

2526275093031-1284100

1981/1

+ Submit 3 copies to Appropriate District Office
DISTRICT I
P.O. Box 1980, Hobbs, NM 88241-1980
DISTRICT II
P.O. Drawer DD, Artesia, NM 88211-0719
DISTRICT III
1000 Rio Bravo Rd, Amer, NM 87410

State of New Mexico
Energy, Minerals and Natural Resources Department
OIL CONSERVATION DIVISION
P.O. Box 2088
Santa Fe, New Mexico 87504-2088

Form C-117 A
Revised 4-1-91

PERMIT NO. H-23361

TANK CLEANING, SEDIMENT OIL REMOVAL, TRANSPORTATION OF MISCELLANEOUS HYDROCARBONS AND DISPOSAL PERMIT

Operator or Owner Sundance Services Address Box 1737, Eunice NM 88231
Lease or Facility Name Prabha Facility Location 29-21-38
U.L. - Sec. - Twp. - R. 4

OPERATION TO BE PERFORMED:

- ☐ Tank Cleaning ☐ Sediment Oil Removal ☒ Transportation of Miscellaneous Hydrocarbons

Operator or Owner Representative authorizing work Kelly
Date Work to be Performed 1-31-1

TANK CLEANING DATA Tank Number _____ Volume _____
Tank Type _____ Volume Below Load Line _____

SEDIMENT OIL OR MISCELLANEOUS HYDROCARBON DATA

Sediment Oil From: ☐ Pit ☐ Celler ☐ Other

MISCELLANEOUS OIL

Tank Bottoms From: ☐ Pipeline Station ☐ Crude Terminal ☐ Refinery ☐ Other

Catchings From: ☐ Gasoline Plant ☐ Gathering Lines ☐ Salt Water Disposal System ☐ Other

Pipeline Break Oil or Spill ☐

Other (Explain) _____

VOLUME AND DESTINATION:

Estimated Volume 200 Bbls. Field test volume of good oil 183.88 Bbls.
(Not required prior to Division approval)

Destination (Name and Location of treating plant or other facility) Jenex Operating 11100 S Eunice Highway #18 Hobbs NM 88240

DESTRUCTION OF SEDIMENT OIL BY:

- ☐ Burning ☐ Pit Disposal ☐ Use on Roads or firewalls ☐ Other

(Explain) _____

Location of Destruction _____

Justification of Destruction _____

CERTIFICATION: (APPLICATION MAY BE MADE BY EITHER OF THE FOLLOWING)

I hereby certify that the information above is true and complete to the best of my knowledge and belief.


Owner _____ Transporter Jenex Operating
By _____ Address P O Box 308 Hobbs NM 88241
Title _____ Signature [Signature]
Date _____ Title Plant Manager Date 1-31-1

OIL CONSERVATION DIVISION

Approved By Marie Peterson Title CLERK SPECIALIST Date FEB 05 2001

DISTRIBUTION BY OGD	
State Fe	File

A COPY OF THIS FORM MUST BE ON LOCATION DURING TANK CLEANING, REMOVAL OF SEDIMENT OIL OR MISCELLANEOUS HYDROCARBONS, AND MUST BE PRESENTED WITH TANK BOTTOMS, SEDIMENT OIL OR MISCELLANEOUS HYDROCARBONS.



+ Submit 3 copies to Appropriate District Office

DISTRICT I
P.O. Box 1980, Hobbs, NM 88241-1980

DISTRICT II
P.O. Drawer DD, Artesia, NM 88211-0719

DISTRICT III
1000 Rio Bravo Rd, Aztec, NM 87410

State of New Mexico
Energy, Minerals and Natural Resources Department

OIL CONSERVATION DIVISION

P.O. Box 2088
Santa Fe, New Mexico 87504-2088

Form C-117 A
Revised 4-1-91

PERMIT NO. 4-23356

TANK CLEANING, SEDIMENT OIL REMOVAL, TRANSPORTATION OF MISCELLANEOUS HYDROCARBONS AND DISPOSAL PERMIT

Operator or Owner Alliance Corp. Address Box 1378 Hobbs NM 88241

Lease or Facility Name A. J. State Location 33 15 36

U.L. - Sec. - Twp. - Rge.

OPERATION TO BE PERFORMED:

☐ Tank Cleaning ☐ Sediment Oil Removal ☒ Transportation of Miscellaneous Hydrocarbons

Operator or Owner Representative authorizing work Hugo

Date Work to be Performed 1-30-1

TANK CLEANING DATA Tank Number _____ Volume _____

Tank Type _____ Volume Below Load Line _____

SEDIMENT OIL OR MISCELLANEOUS HYDROCARBON DATA

Sediment Oil from: ☐ Pit ☐ Cellar ☐ Other

MISCELLANEOUS OIL

Tank Bottoms From: ☐ Pipeline Station ☐ Crude Terminal ☐ Refinery ☐ Other

Catchings From: ☐ Gasoline Plant ☐ Gathering Lines ☐ Salt Water Disposal System ☐ Other

Pipeline Break Oil or Spill ☐

Other (Explain) _____

VOLUME AND DESTINATION:

Estimated Volume 200 Bbls. Field test volume of good oil 188.52 Bbls.
(Net required prior to Division approval)

Destination (Name and Location of treating plant or other facility) Jenex Operating 11100 S Eunice Highway #18
Hobbs NM 88240

DESTRUCTION OF SEDIMENT OIL BY:

(Explain) ☐ Burning ☐ Pit Disposal ☐ Use on Roads or firewalls ☐ Other

Location of Destruction _____

Justification of Destruction _____

CERTIFICATION: (APPLICATION MAY BE MADE BY EITHER OF THE FOLLOWING)

I hereby certify that the information above is true and complete to the best of my knowledge and belief.

Owner _____

Transporter Jenex Operating

By _____

Address P O Box 308 Hobbs NM 88241

Title _____

Signature [Signature]

Date _____

Title Plant Manager Date 1-30-1

OIL CONSERVATION DIVISION

Approved By Marie Peterson Title CLERK SPECIALIST Date FEB 05 2001

DISTRIBUTION BY OGD	
State File	
Field File	

A COPY OF THIS FORM MUST BE ON LOCATION DURING TANK CLEANING, REMOVAL OF SEDIMENT OIL OR MISCELLANEOUS HYDROCARBONS, AND MUST BE PRESENTED WITH TANK BOTTOMS, SEDIMENT OIL OR MISCELLANEOUS HYDROCARBONS AT THE TREATING PLANT TO WHICH THIS IS DELIVERED



Section 5 expires in Appropriate District Office
DISTRICT I
P.O. Box 1980, Hobbs, NM 88241-1980
DISTRICT II
P.O. Drawer DD, Azusa, NM 88211-0719
DISTRICT III
1000 Rio Brazos Rd, Aztec, NM 87410

State of New Mexico
Energy, Minerals and Natural Resources Department

OIL CONSERVATION DIVISION

P.O. Box 2088
Santa Fe, New Mexico 87504-2088

Form C-117 A
Revised 4-1-91

PERMIT NO. H-23355

TANK CLEANING, SEDIMENT OIL REMOVAL, TRANSPORTATION OF MISCELLANEOUS HYDROCARBONS AND DISPOSAL PERMIT

Operator or Owner Rice Operating Address 122 W Taylor Hobbs NM
Lease or Facility Name N-18 Location 18-22-37

OPERATION TO BE PERFORMED:

U.L. - Sec. - Twp. - Rgn.

☐ Tank Cleaning ☐ Sediment Oil Removal ☒ Transportation of Miscellaneous Hydrocarbons

Operator or Owner Representative authorizing work Don

Date Work to be Performed 1-29-1

TANK CLEANING DATA Tank Number _____

Volume _____

Tank Type _____

Volume Below Load Line _____

SEDIMENT OIL OR MISCELLANEOUS HYDROCARBON DATA

Sediment Oil from: ☐ Pit ☐ Cellar ☐ Other

MISCELLANEOUS OIL

Tank Bottoms from: ☐ Pipeline Station ☐ Crude Terminal ☐ Refinery ☐ Other*

Catchings from: ☐ Gasoline Plant ☐ Gathering Lines ☐ Salt Water Disposal System ☐ Other*

Pipeline Break Oil or Spill ☐

*Other (Explain) _____

VOLUME AND DESTINATION:

Estimated Volume 200 Bbls.

Field test volume of good oil 137.76 Bbls.
(Not required prior to Division approval)

Destination (Name and Location of treating plant or other facility) Jenex Operating 11100 S. Eunice Highway #18
Hobbs NM 88240

DESTRUCTION OF SEDIMENT OIL BY:

(Explain) ☐ Burning ☐ Pit Disposal ☐ Use on Roads or firewalls ☐ Other

Location of Destruction _____

Justification of Destruction _____

CERTIFICATION: (APPLICATION MAY BE MADE BY EITHER OF THE FOLLOWING)

I hereby certify that the information above is true and complete to the best of my knowledge and belief.

Owner _____

Transporter Jenex Operating

By _____

Address P O Box 308 Hobbs NM 88241

Title _____

Signature [Signature]

Date _____

Title Plant Manager

Date 1-29-1

OIL CONSERVATION DIVISION

Approved By Marie Peterson


Title CLERK SPECIALIST

Date FEB 05 2001

DISTRIBUTION BY OGD

Santa Fe

A COPY OF THIS FORM MUST BE ON LOCATION DURING TANK CLEANING, REMOVAL OF SEDIMENT OIL OR MISCELLANEOUS HYDROCARBONS, AND MUST BE PRESENTED WITH TANK BOTTOMS, SEDIMENT OIL



Section 5 opens to Appropriate District Office
DISTRICT I
P.O. Box 1980, Hobbs, NM 88241-1980
DISTRICT II
P.O. Box 22, Artesia, NM 88211-0719
DISTRICT III
1000 Rio Brazos Rd, Artesia, NM 87410

State of New Mexico
Energy, Minerals and Natural Resources Department
OIL CONSERVATION DIVISION
P.O. Box 2088
Santa Fe, New Mexico 87504-2088

Form C-117 A
Revised 4-1-91

PERMIT NO. H-23354

TANK CLEANING, SEDIMENT OIL REMOVAL, TRANSPORTATION OF MISCELLANEOUS HYDROCARBONS AND DISPOSAL PERMIT

Operator or Owner Rice Operating Address 122 W Taylor Hobbs NM
Lease or Facility Name M-5 Location 5-20-37
U.L. - Sec. - Twp. - Rge.

OPERATION TO BE PERFORMED:

☐ Tank Cleaning ☐ Sediment Oil Removal ☒ Transportation of Miscellaneous Hydrocarbons

Operator or Owner Representative authorizing work Daniel

Date Work to be Performed 1-29-1

TANK CLEANING DATA Tank Number _____ Volume _____

Tank Type _____ Volume Below Load Line _____

SEDIMENT OIL OR MISCELLANEOUS HYDROCARBON DATA

Sediment Oil from: ☐ Pit ☐ Celler ☐ Other

MISCELLANEOUS OIL

Tank Bottoms From: ☐ Pipeline Station ☐ Crude Terminal ☐ Refinery ☐ Other*

Catchings From: ☐ Gasoline Plant ☐ Gathering Lines ☐ Salt Water Disposal System ☐ Other*

Pipeline Break Oil or Spill ☐

*Other (Explain) _____

VOLUME AND DESTINATION: Estimated Volume 100 Bbls. Field test volume of good oil 93.75 Bbls.
(Not required prior to Division approval)

Destination (Name and Location of treating plant or other facility) Jenex Operating 11100 S Eunice Highway #18
Hobbs NM 88240

DESTRUCTION OF SEDIMENT OIL BY: ☐ Burning ☐ Pit Disposal ☐ Use on Roads or firewalls ☐ Other
(Explain) _____

Location of Destruction _____

Justification of Destruction _____

CERTIFICATION: (APPLICATION MAY BE MADE BY EITHER OF THE FOLLOWING)

I hereby certify that the information above is true and complete to the best of my knowledge and belief.

Owner _____
By _____
Title _____
Date _____

Transporter Jenex Operating
Address P O Box 308 Hobbs NM 88241
Signature [Signature]
Title Plant Manager Date 1-29-1


OIL CONSERVATION DIVISION

Approved By Maria Peterson Title CLERK SPECIALIST Date _____

FEB 05 2001

DISTRIBUTION BY OGD	
State Fe	
Pills	

A COPY OF THIS FORM MUST BE ON LOCATION DURING TANK CLEANING, REMOVAL OF SEDIMENT OIL OR MISCELLANEOUS HYDROCARBONS, AND MUST BE PRESENTED WITH TANK BOTTOMS, SEDIMENT OIL OR MISCELLANEOUS HYDROCARBONS.



Submit 3 copies to Appropriate District Office
DISTRICT I
P.O. Box 1980, Hobbs, NM 88241-1980
DISTRICT II
P.O. Box 22, Artesia, NM 88211-0719
DISTRICT III
1000 Rio Bravo Rd, Artesia, NM 87410

State of New Mexico
Energy, Minerals and Natural Resources Department
OIL CONSERVATION DIVISION
P.O. Box 2088
Santa Fe, New Mexico 87504-2088

Form C-117 A
Revised 4-1-91

PERMIT NO. H-23353

TANK CLEANING, SEDIMENT OIL REMOVAL, TRANSPORTATION OF MISCELLANEOUS HYDROCARBONS AND DISPOSAL PERMIT

Operator or Owner Rice Operating Address 122 W Taylor Hobbs NM
Lease or Facility Name M-9 Location 9-20-37
U.L. - Sec. - Twp. - Rgn.

OPERATION TO BE PERFORMED:

☐ Tank Cleaning ☐ Sediment Oil Removal ☒ Transportation of Miscellaneous Hydrocarbons

Operator or Owner Representative authorizing work Daniel

Date Work to be Performed 1-29-1

TANK CLEANING DATA Tank Number _____ Volume _____

Tank Type _____ Volume Below Load Line _____

SEDIMENT OIL OR MISCELLANEOUS HYDROCARBON DATA

Sediment Oil from: ☐ Pit ☐ Celler ☐ Other

MISCELLANEOUS OIL

Tank Bottoms From: ☐ Pipeline Station ☐ Crude Terminal ☐ Refinery ☐ Other

Catchings From: ☐ Gaslines Plant ☐ Gathering Lines ☐ Salt Water Disposal System ☐ Other

Pipeline Break Oil or Spill ☐

*Other (Explain) _____

VOLUME AND DESTINATION:

Estimated Volume 25 Bbls. Field test volume of good oil 67.71 Bbls.
(Must be reported prior to Division approval)

Destination (Name and Location of treating plant or other facility) Jenex Operating 11100 S Eunice Highway #18
Hobbs NM 88240

DESTRUCTION OF SEDIMENT OIL BY:

☐ Burning ☐ Pit Disposal ☐ Use on Roads or firewalls ☐ Other

(Explain) _____

Location of Destruction _____

Justification of Destruction _____

CERTIFICATION: (APPLICATION MAY BE MADE BY EITHER OF THE FOLLOWING)

I hereby certify that the information above is true and complete to the best of my knowledge and belief.

Owner _____

Transporter Jenex Operating

By _____

Address P O Box 308 Hobbs NM 88241

Title _____

Signature [Signature]

Date _____


Title Plant Manager Date 1-29-1

OIL CONSERVATION DIVISION

Approved By Mavis Peterson Title CLERK SPECIALIST Date FEB 05 2001

DISTRIBUTION BY OCD	
State Fe	
File	

A COPY OF THIS FORM MUST BE ON LOCATION DURING TANK CLEANING, REMOVAL OF SEDIMENT OIL OR MISCELLANEOUS HYDROCARBONS, AND MUST BE PRESENTED WITH TANK BOTTOMS, SEDIMENT OIL OR MISCELLANEOUS HYDROCARBONS.



Submit 3 copies to Appropriate District Office
DISTRICT I
P.O. Box 1940, Hobbs, NM 88241-1940
DISTRICT II
P.O. Box 2000, Amarillo, NM 89101-0719
DISTRICT III
1000 Rio Grande Rd, Amarillo, NM 87410

State of New Mexico
Energy, Minerals and Natural Resources Department

OIL CONSERVATION DIVISION

P.O. Box 2088
Santa Fe, New Mexico 87504-2088

Form C-117 A
Revised 4-1-91

PERMIT NO. H-23352

TANK CLEANING, SEDIMENT OIL REMOVAL, TRANSPORTATION OF MISCELLANEOUS HYDROCARBONS AND DISPOSAL PERMIT

Operator or Owner Rice Operating Address 122 W. Taylor Hobbs NM
Lease or Facility Name I-1 Location 1-20-36
U.L. • Sec. • Twp. • Rgn.

OPERATION TO BE PERFORMED:

☐ Tank Cleaning ☐ Sediment Oil Removal ☒ Transportation of Miscellaneous Hydrocarbons

Operator or Owner Representative authorizing work Daniel
Date Work to be Performed 1-29-1

TANK CLEANING DATA Tank Number _____ Volume _____

Tank Type _____ Volume Below Load Line _____

SEDIMENT OIL OR MISCELLANEOUS HYDROCARBON DATA

Sediment Oil From: ☐ Pit ☐ Collar ☐ Other

MISCELLANEOUS OIL

Tank Bottoms From: ☐ Pipeline Station ☐ Crude Terminal ☐ Refinery ☐ Other

Catchings From: ☐ Gasoline Plant ☐ Gathering Lines ☐ Salt Water Disposal System ☐ Other

Pipeline Break Oil or Spill ☐

*Other (Explain) _____

VOLUME AND DESTINATION:

Estimated Volume 150 Bbls. Field test volume of good oil 139.95 Bbls.
(Not required prior to Division approval)

Destination (Name and Location of treating plant or other facility) Jenex Operating 11100 S Eunice Highway #18
Hobbs NM 88240

DESTRUCTION OF SEDIMENT OIL BY:

☐ Burning ☐ Pit Disposal ☐ Use on Roads or firewalls ☐ Other

(Explain) _____

Location of Destruction _____

Justification of Destruction _____

CERTIFICATION: (APPLICATION MAY BE MADE BY EITHER OF THE FOLLOWING)

I hereby certify that the information above is true and complete to the best of my knowledge and belief.

Owner _____ Transporter Jenex Operating

By _____ Address P O Box 308 Hobbs NM 88241

Title _____ Signature [Signature]

Date _____ Title Plant Manager Date 1-29-1

OIL CONSERVATION DIVISION

Approved By Maria Peterson Title CLERK SPECIALIST Date FEB 05 2001

DISTRIBUTION BY OGD	
State Fe	
P.O.	

A COPY OF THIS FORM MUST BE ON LOCATION DURING TANK CLEANING, REMOVAL OF SEDIMENT OIL OR MISCELLANEOUS HYDROCARBONS, AND MUST BE PRESENTED WITH TANK BOTTOMS, SEDIMENT OIL OR MISCELLANEOUS HYDROCARBONS.



+ Submit 3 copies to Appropriate District Office

DISTRICT I
P.O. Box 1980, Hobbs, NM 88241-1980

DISTRICT II
P.O. Drawer DD, Artesia, NM 88211-0719

DISTRICT III
1000 Rio Brazos Rd, Aztec, NM 87410

State of New Mexico
Energy, Minerals and Natural Resources Department

OIL CONSERVATION DIVISION

P.O. Box 2088
Santa Fe, New Mexico 87504-2088

Form C-117 A
Revised 4-1-91

PERMIT NO. H-23350

TANK CLEANING, SEDIMENT OIL REMOVAL, TRANSPORTATION OF MISCELLANEOUS HYDROCARBONS AND DISPOSAL PERMIT

Operator or Owner Sundance Services Address P.O. Box 1737 Eunice NM 88231
Lease or Facility Name Prabo Facility Location 29-21-38
U.L. - Sec. - Twp. - Rgn.

OPERATION TO BE PERFORMED:

☐ Tank Cleaning ☐ Sediment Oil Removal ☒ Transportation of Miscellaneous Hydrocarbons

Operator or Owner Representative authorizing work Kelly

Date Work to be Performed 1-26-1

TANK CLEANING DATA Tank Number _____ Volume _____

Tank Type _____ Volume Below Load Line _____

SEDIMENT OIL OR MISCELLANEOUS HYDROCARBON DATA

Sediment Oil from: ☐ Pit ☐ Celler ☐ Other

MISCELLANEOUS OIL

Tank Bottoms from: ☐ Pipeline Station ☐ Crude Terminal ☐ Refinery ☐ Other*

Catchings from: ☐ Gasoline Plant ☐ Gathering Lines ☐ Salt Water Disposal System ☐ Other*

Pipeline Break Oil or Spill ☐

*Other (Explain) _____

VOLUME AND DESTINATION:

Estimated Volume 200 Bbls. Field test volume of good oil 372.09 Bbls.
(Not required prior to Division approval)

Destination (Name and Location of treating plant or other facility) Jenex Operating 11100 S Eunice Highway #18
Hobbs NM 88240

DESTRUCTION OF SEDIMENT OIL BY:

☐ Burning ☐ Pit Disposal ☐ Use on Roads or firewalls ☐ Other

(Explain) _____

Location of Destruction _____

Justification of Destruction _____

CERTIFICATION: (APPLICATION MAY BE MADE BY EITHER OF THE FOLLOWING)

I hereby certify that the information above is true and complete to the best of my knowledge and belief.

Owner _____

Transporter Jenex Operating

By _____

Address P O Box 308 Hobbs NM 88241

Title _____

Signature [Signature]

Date _____

Title Plant Manager Date 1-26-1

OIL CONSERVATION DIVISION

Approved By Marie Peterson Title CLERK SPECIALIST Date _____

FEB 05 2001

A COPY OF THIS FORM MUST BE ON LOCATION DURING TANK CLEANING, REMOVAL OF SEDIMENT OIL OR MISCELLANEOUS HYDROCARBONS, AND MUST BE PRESENTED WITH TANK BOTTOMS, SEDIMENT OIL OR MISCELLANEOUS HYDROCARBONS AT THE TREATING PLANT TO WHICH IT IS DELIVERED.

DISTRIBUTION BY OCD	
State Fe	
File	

10393 - 184.47
10679 - 187.62



Submit 5 copies to Appropriate District Office
DISTRICT I
P.O. Box 1980, Hobbs, NM 88241-1980
DISTRICT II
P.O. Drawer DD, Artesia, NM 88211-0719
DISTRICT III
1000 Rio Bravo Rd, Aztec, NM 87410

State of New Mexico
Energy, Minerals and Natural Resources Department
OIL CONSERVATION DIVISION
P.O. Box 2088
Santa Fe, New Mexico 87504-2088

Form C-117 A
Revised 4-1-91

PERMIT NO. H-23348

TANK CLEANING, SEDIMENT OIL REMOVAL, TRANSPORTATION OF MISCELLANEOUS HYDROCARBONS AND DISPOSAL PERMIT

Operator or Owner Rice Operating Address 122 W. Taylor Hobbs NM 88240
Lease or Facility Name M-33 Location 33-20-37
U.L. - Sec. - Twp. - Rgn.

OPERATION TO BE PERFORMED:

☐ Tank Cleaning ☐ Sediment Oil Removal ☒ Transportation of Miscellaneous Hydrocarbons

Operator or Owner Representative authorizing work Daniel
Date Work to be Performed 1-24-1

TANK CLEANING DATA Tank Number _____ Volume _____

Tank Type _____ Volume Below Load Line _____
SEDIMENT OIL OR MISCELLANEOUS HYDROCARBON DATA

Sediment Oil from: ☐ Pit ☐ Celler ☐ Other

MISCELLANEOUS OIL

Tank Bottoms from: ☐ Pipeline Station ☐ Crude Terminal ☐ Refinery ☐ Other

Catchings from: ☐ Gasoline Plant ☐ Gathering Lines ☐ Salt Water Disposal System ☐ Other

Pipeline Break Oil or Spill ☐

*Other (Explain) _____

VOLUME AND DESTINATION:

Estimated Volume 110 Bbls. Field test volume of good oil 63.75 Bbls.
(Net required prior to Division approval)

Destination (Name and Location of treating plant or other facility) Jenex Operating 11100 S Eunice Highway #18
Hobbs NM 88240

DESTRUCTION OF SEDIMENT OIL BY:

☐ Burning ☐ Pit Disposal ☐ Use on Roads or firewalls ☐ Other

(Explain) _____

Location of Destruction _____

Justification of Destruction _____

CERTIFICATION: (APPLICATION MAY BE MADE BY EITHER OF THE FOLLOWING)

I hereby certify that the information above is true and complete to the best of my knowledge and belief.

Owner _____

Transporter Jenex Operating

By _____

Address P O Box 308 Hobbs NM 88241

Title _____

Signature [Signature]

Date _____

Title Plant Manager Date 1-24-1

OIL CONSERVATION DIVISION

Approved By Marie Peterson

Title CLERK SPECIALIST

Date

FEB 05 2001

DISTRIBUTION BY OGD	
State Fe	

A COPY OF THIS FORM MUST BE ON LOCATION DURING TANK CLEANING, REMOVAL OF SEDIMENT OIL OR MISCELLANEOUS HYDROCARBONS, AND MUST BE PRESENTED WITH TANK BOTTOMS, SEDIMENT OIL



Submit 3 copies to Appropriate District Office

DISTRICT I

P.O. Box 1980, Hobbs, NM 88241-1980

DISTRICT II

P.O. Drawer DD, Artesia, NM 88211-0719

DISTRICT III

1000 Rio Bravo Rd, Aztec, NM 87410

State of New Mexico

Energy, Minerals and Natural Resources Department

OIL CONSERVATION DIVISION

P.O. Box 2088

Santa Fe, New Mexico 87504-2088

Form C-117 A

Revised 4-1-91

PERMIT NO. H-23347

TANK CLEANING, SEDIMENT OIL REMOVAL, TRANSPORTATION OF MISCELLANEOUS HYDROCARBONS AND DISPOSAL PERMIT

Operator or Owner Gandy Corp Address Box 827 Tatum NM 88267

Lease or Facility Name Gandy plant Location 11-10-35

U.L. - Sec. - Twp. - Rgn.

OPERATION TO BE PERFORMED:

☐ Tank Cleaning ☐ Sediment Oil Removal ☒ Transportation of Miscellaneous Hydrocarbons

Operator or Owner Representative authorizing work Lewis

Date Work to be Performed 1-24-29-1

TANK CLEANING DATA Tank Number _____ Volume _____

Sediment Type _____ Volume Below Load Line _____

SEDIMENT OIL OR MISCELLANEOUS HYDROCARBON DATA

Sediment Oil from: ☐ Pit ☐ Celler ☐ Other

MISCELLANEOUS OIL

Tank Bottoms From: ☐ Pipeline Station ☐ Crude Terminal ☐ Refinery ☐ Other*

Catchings From: ☐ Gasoline Plant ☐ Gathering Lines ☐ Salt Water Disposal System ☐ Other*

Pipeline Break Oil or Spill ☐

*Other (Explain) _____

VOLUME AND DESTINATION:

Estimated Volume 1000 Bbls. Field test volume of good oil 955.11 Bbls.

(Not required prior to Division approval)

Destination (Name and Location of treating plant or other facility) Jenex Operating 11100 S Eunice Highway #18 Hobbs NM 88240

DESTRUCTION OF SEDIMENT OIL BY:

(Explain) ☐ Burning ☐ Pit Disposal ☐ Use on Roads or firewalls ☐ Other

Location of Destruction _____

Justification of Destruction _____

CERTIFICATION: (APPLICATION MAY BE MADE BY EITHER OF THE FOLLOWING)

I hereby certify that the information above is true and complete to the best of my knowledge and belief.

Owner _____ Transporter Jenex Operating

By _____ Address P O Box 308 Hobbs NM 88241

Title _____ Signature [Signature]

Date _____ Title Plant Manager Date 1-24-1

OIL CONSERVATION DIVISION


Approved By Marie Peterson Title CLERK SPECIALIST Date FEB 05 2001

A COPY OF THIS FORM MUST BE ON LOCATION DURING TANK CLEANING, REMOVAL OF SEDIMENT OIL OR MISCELLANEOUS HYDROCARBONS, AND MUST BE PRESENTED WITH TANK BOTTOMS, SEDIMENT OIL OR MISCELLANEOUS HYDROCARBONS AT THE TREATING PLANT TO WHICH IT IS DELIVERED.

DISTRIBUTION BY OCD	
State Fe	
File	

190.28 - 10372
191.16 - 10394
193.69 - 10453

188.81 - 10400
191.17 - 10397



DISTRICT I
P.O. Box 1980, Hobbs, NM 88241-1980

DISTRICT II
P.O. Box 200, Artesia, NM 88211-0719

DISTRICT III
1000 Rio Bravo Rd, Artesia, NM 87410

State of New Mexico
Energy, Minerals and Natural Resources Department

OIL CONSERVATION DIVISION

P.O. Box 2088
Santa Fe, New Mexico 87504-2088

Form C-117 A
Revised 4-1-91

PERMIT NO. 4-23346

TANK CLEANING, SEDIMENT OIL REMOVAL, TRANSPORTATION OF MISCELLANEOUS HYDROCARBONS AND DISPOSAL PERMIT

Operator or Owner Sundance Services Address P.O. Box 1737 Eunice NM 88231
Lease or Facility Name Praba Facility Location 29-21-38

U.L. - Sec. - Top. - Rgn.

OPERATION TO BE PERFORMED:

☐ Tank Cleaning ☐ Sediment Oil Removal ☒ Transportation of Miscellaneous Hydrocarbons

Operator or Owner Representative authorizing work Kelly

Date Work to be Performed 1-24-1

TANK CLEANING DATA Tank Number _____ Volume _____

Tank Type _____ Volume Below Load Line _____

SEDIMENT OIL OR MISCELLANEOUS HYDROCARBON DATA

Sediment Oil From: ☐ Pit ☐ Collar ☐ Other

MISCELLANEOUS OIL

Tank Bottoms From: ☐ Pipeline Station ☐ Crude Terminal ☐ Refinery ☐ Other

Catchings From: ☐ Gasline Plant ☐ Gathering Lines ☐ Salt Water Disposal System ☐ Other

Pipeline Break Oil or Spill ☐

*Other (Explain) _____

VOLUME AND DESTINATION:

Estimated Volume 200 Bbls. Field test volume of good oil 178.30 Bbls.
(Not required prior to Division approval)

Destination (Name and Location of treating plant or other facility) Jenex Operating 11100 S Eunice Highway #18
Hobbs NM 88240

DESTRUCTION OF SEDIMENT OIL BY:

(Explain) ☐ Burning ☐ Pit Disposal ☐ Use on Roads or firewalls ☐ Other

Location of Destruction _____

Justification of Destruction _____

CERTIFICATION: (APPLICATION MAY BE MADE BY EITHER OF THE FOLLOWING)

I hereby certify that the information above is true and complete to the best of my knowledge and belief.

Owner _____

Transporter Jenex Operating

By _____

Address P O Box 308 Hobbs NM 88241

Title _____

Signature [Signature]


Date _____

Title Plant Manager Date 1-24-1

OIL CONSERVATION DIVISION

Approved By Marie Peterson Title CLERK SPECIALIST Date FEB 05 2001

DISTRIBUTION BY OGD	
State Fe	



+ Section 5 copies to Appropriate District Office
DISTRICT I
P.O. Box 1980, Hobbs, NM 88241-1980
DISTRICT II
P.O. District DD, Azusa, NM 88211-0719
DISTRICT III
1000 Rio Bravo Rd, Aztec, NM 87410

State of New Mexico
Energy, Minerals and Natural Resources Department
OIL CONSERVATION DIVISION
P.O. Box 2088
Santa Fe, New Mexico 87504-2088

Form C-117 A
Revised 4-1-91

PERMIT NO. H-23345

TANK CLEANING, SEDIMENT OIL REMOVAL, TRANSPORTATION OF MISCELLANEOUS HYDROCARBONS AND DISPOSAL PERMIT

Operator or Owner Cooper Address Monument NM
Lease or Facility Name Cooper's SWD Location 8-20-37
U.L. - Sec. - Twp. - Rgn.

OPERATION TO BE PERFORMED:

☐ Tank Cleaning ☐ Sediment Oil Removal ☒ Transportation of Miscellaneous Hydrocarbons

Operator or Owner Representative authorizing work Jimmy
Date Work to be Performed 1-24-1

TANK CLEANING DATA Tank Number _____ Volume _____

Tank Type _____ Volume Below Load Line _____

SEDIMENT OIL OR MISCELLANEOUS HYDROCARBON DATA

Sediment Oil From: ☐ Pit ☐ Celler ☐ Other

MISCELLANEOUS OIL

Tank Bottoms From: ☐ Pipeline Station ☐ Crude Terminal ☐ Refinery ☐ Other*

Catchings From: ☐ Gasoline Plant ☐ Gathering Lines ☐ Salt Water Disposal System ☐ Other*

Pipeline Break Oil or Spill ☐

*Other (Explain) _____

VOLUME AND DESTINATION:

Estimated Volume 100 Bbls. Field test volume of good oil 37.50 Bbls.
(Net required prior to Division approval)

Destination (Name and Location of treating plant or other facility) Jenex Operating 11100 S Eunice Highway #18
Hobbs NM 88240

DESTRUCTION OF SEDIMENT OIL BY:

☐ Burning ☐ Pit Disposal ☐ Use on Roads or firewalls ☐ Other

(Explain) _____

Location of Destruction _____

Justification of Destruction _____

CERTIFICATION: (APPLICATION MAY BE MADE BY EITHER OF THE FOLLOWING)

I hereby certify that the information above is true and complete to the best of my knowledge and belief.

Owner _____ Transporter Jenex Operating
By _____ Address P O Box 308 Hobbs NM 88241
Title _____ Signature [Signature]
Date _____ Title Plant Manager Date 1-24-1

OIL CONSERVATION DIVISION

Approved By Maria Peterson Title CLERK SPECIALIST Date FEB 05 2001

DISTRIBUTION BY OCD	
State Fe	
Pile	

A COPY OF THIS FORM MUST BE ON LOCATION DURING TANK CLEANING, REMOVAL OF SEDIMENT OIL OR MISCELLANEOUS HYDROCARBONS, AND MUST BE PRESENTED WITH TANK BOTTOMS, SEDIMENT OIL OR MISCELLANEOUS HYDROCARBONS (TANK BOTTOMS AND OIL MUST BE PRESENTED WITH TANK BOTTOMS)



Submit 5 copies to Appropriate District Office
DISTRICT I
P.O. Box 1980, Hobbs, NM 88241-1980
DISTRICT II
P.O. Drawer DD, Azusa, NM 88211-0719
DISTRICT III
1000 Rio Bravo Rd, Aztec, NM 87410

State of New Mexico
Energy, Minerals and Natural Resources Department
OIL CONSERVATION DIVISION
P.O. Box 2088
Santa Fe, New Mexico 87504-2088

Form C-117 A
Revised 4-1-91

PERMIT NO. H-23341

TANK CLEANING, SEDIMENT OIL REMOVAL, TRANSPORTATION OF MISCELLANEOUS HYDROCARBONS AND DISPOSAL PERMIT

Operator or Owner Alliance Corp Address P.O. Box 1378 Hobbs NM 88241
Lease or Facility Name A. J. State Location 33-18-36
U.L. - Sec. - Twp. - Rgn.

OPERATION TO BE PERFORMED:

- ☐ Tank Cleaning ☐ Sediment Oil Removal ☒ Transportation of Miscellaneous Hydrocarbons

Operator or Owner Representative authorizing work Hugo

Date Work to be Performed 1-23-1

TANK CLEANING DATA Tank Number _____ Volume _____

Tank Type _____ Volume Below Load Line _____

SEDIMENT OIL OR MISCELLANEOUS HYDROCARBON DATA

Sediment Oil from: ☐ Pit ☐ Celler ☐ Other

MISCELLANEOUS OIL

Tank Bottoms From: ☐ Pipeline Station ☐ Crude Terminal ☐ Refinery ☐ Other

Catchings From: ☐ Gasline Plant ☐ Gathering Lines ☐ Salt Water Disposal System ☐ Other

Pipeline Break Oil or Spill ☐

*Other (Explain) _____

VOLUME AND DESTINATION:

Estimated Volume 200 Bbls. Field test volume of good oil 187.51 Bbls.
(Not required prior to Division approval)

Destination (Name and Location of treating plant or other facility) Jenex Operating 11100 S Eunice Highway #18 Hobbs NM 88240

DESTRUCTION OF SEDIMENT OIL BY:

- ☐ Burning ☐ Pit Disposal ☐ Use on Roads or firewalls ☐ Other

(Explain) _____

Location of Destruction _____

Justification of Destruction _____

CERTIFICATION: (APPLICATION MAY BE MADE BY EITHER OF THE FOLLOWING)

I hereby certify that the information above is true and complete to the best of my knowledge and belief.

Owner _____
By _____
Title _____
Date _____


Transporter Jenex Operating
Address P O Box 308 Hobbs NM 88241
Signature [Signature]
Title Plant Manager Date 1-23-1

OIL CONSERVATION DIVISION

Approved By Marie Peterson Title CLERK SPECIALIST Date JAN 30 2001

DISTRIBUTION BY OGD	
State Fe	

A COPY OF THIS FORM MUST BE ON LOCATION DURING TANK CLEANING, REMOVAL OF SEDIMENT OIL OR MISCELLANEOUS HYDROCARBONS, AND MUST BE PRESENTED WITH TANK BOTTOMS, SEDIMENT OIL



+ Submit 3 copies to Appropriate District Office

DISTRICT I

P.O. Box 1980, Hobbs, NM 88241-1980

DISTRICT II

P.O. Drawer DD, Azusa, NM 88211-0719

DISTRICT III

1000 Rio Bravo Rd, Aztec, NM 87410

State of New Mexico
Energy, Minerals and Natural Resources Department

OIL CONSERVATION DIVISION

P.O. Box 2088
Santa Fe, New Mexico 87504-2088

Form C-117 A
Revised 4-1-91

PERMIT NO. H-23340

TANK CLEANING, SEDIMENT OIL REMOVAL, TRANSPORTATION OF MISCELLANEOUS HYDROCARBONS AND DISPOSAL PERMIT

Operator or Owner Jenex Operating Address 122 W. Taylor Hobbs NM 88240
Lease or Facility Name M-9 Location 9-20-37

OPERATION TO BE PERFORMED:

☐ Tank Cleaning ☐ Sediment Oil Removal ☒ Transportation of Miscellaneous Hydrocarbons

Operator or Owner Representative authorizing work 1-21-1 Daniel

Date Work to be Performed 1-21-1

U.L. - Sec. - Twp. - Rge.

TANK CLEANING DATA Tank Number _____

Volume _____

Tank Type _____

Volume Below Load Line _____

SEDIMENT OIL OR MISCELLANEOUS HYDROCARBON DATA

Sediment Oil from: ☐ Pit ☐ Cellar ☐ Other

MISCELLANEOUS OIL

Tank Bottoms from: ☐ Pipeline Station ☐ Crude Terminal ☐ Refinery ☐ Other*

Catchings from: ☐ Gasoline Plant ☐ Gathering Lines ☐ Salt Water Disposal System ☐ Other*

Pipeline Break Oil or Spill ☐

*Other (Explain) _____

VOLUME AND DESTINATION:

Estimated Volume 280 Bbls.

Field test volume of good oil 245.70 Bbls.
(Not required prior to Division approval)

Destination (Name and Location of treating plant or other facility) Jenex Operating 11100 S Eunice Highway #18
Hobbs NM 88240

DESTRUCTION OF SEDIMENT OIL BY:

(Explain) ☐ Burning ☐ Pit Disposal ☐ Use on Roads or firewalls ☐ Other

Location of Destruction _____

Justification of Destruction _____

CERTIFICATION: (APPLICATION MAY BE MADE BY EITHER OF THE FOLLOWING)

I hereby certify that the information above is true and complete to the best of my knowledge and belief.

Owner _____

Transporter Jenex Operating

By _____

Address P O Box 308 Hobbs NM 88241

Title _____

Signature [Signature]

Date _____

Title Plant Manager

Date 1-21-1

OIL CONSERVATION DIVISION


Approved By Marie Peterson Title CLERK SPECIALIST

Date JAN 30 2001

DISTRIBUTION BY OCD	
State Fe	

A COPY OF THIS FORM MUST BE ON LOCATION DURING TANK CLEANING, REMOVAL OF SEDIMENT OIL OR MISCELLANEOUS HYDROCARBONS, AND MUST BE PRESENTED WITH TANK BOTTOMS, SEDIMENT OIL

10672 - 157.77
10674 - 88.00



+ Submit 5 copies to Appropriate District Office
DISTRICT I
P.O. Box 1940, Hobbs, NM 88241-1940
DISTRICT II
P.O. Drawer DD, Artesia, NM 88211-0719
DISTRICT III
1000 Rio Bravo Rd, Artesia, NM 87410

State of New Mexico
Energy, Minerals and Natural Resources Department
OIL CONSERVATION DIVISION
P.O. Box 2088
Santa Fe, New Mexico 87504-2088

Form C-117 A
Revised 4-1-91

PERMIT NO. H-23339

TANK CLEANING, SEDIMENT OIL REMOVAL, TRANSPORTATION OF MISCELLANEOUS HYDROCARBONS AND DISPOSAL PERMIT

Operator or Owner H.M. Disposal Address Box 1544, Lovington, NM 88260
Lease or Facility Name Magnes Graham Location 9-15-36
U.L. - Sec. - Twp. - Rge.

OPERATION TO BE PERFORMED:

☐ Tank Cleaning ☐ Sediment Oil Removal ☒ Transportation of Miscellaneous Hydrocarbons

Operator or Owner Representative authorizing work 1-21-1 Don
Date Work to be Performed 1-21-1

TANK CLEANING DATA Tank Number _____ Volume _____
Tank Type _____ Volume Below Load Line _____

SEDIMENT OIL OR MISCELLANEOUS HYDROCARBON DATA

Sediments Oil from: ☐ Pit ☐ Celler ☐ Other

MISCELLANEOUS OIL

Tank Bottoms from: ☐ Pipeline Station ☐ Crude Terminal ☐ Refinery ☐ Other

Catchings from: ☐ Gasline Plant ☐ Gathering Lines ☐ Salt Water Disposal System ☐ Other

Pipeline Break Oil or Spill ☐

Other (Explain) _____

VOLUME AND DESTINATION:

Estimated Volume 320.00 Bbls. Field test volume of good oil 318.34 Bbls.
(Net required prior to Division approval)

Destination (Name and Location of treating plant or other facility) Jenex Operating 11100 S Eunice Highway #18 Hobbs NM 88240

DESTRUCTION OF SEDIMENT OIL BY:

☐ Burning ☐ Pit Disposal ☐ Use on Roads or firewalls ☐ Other

(Explain) _____

Location of Destruction _____

Justification of Destruction _____

CERTIFICATION: (APPLICATION MAY BE MADE BY EITHER OF THE FOLLOWING)

I hereby certify that the information above is true and complete to the best of my knowledge and belief.

Owner _____ Transporter Jenex Operating
By _____ Address P O Box 308 Hobbs NM 88241
Title _____ Signature [Signature]
Date _____ Title Plant Manager Date 1-21-1

OIL CONSERVATION DIVISION

Approved By Nancy Peterson Title CLERK SPECIALIST Date JAN 30 2001

DISTRIBUTION BY OGD
Santa Fe

A COPY OF THIS FORM MUST BE ON LOCATION DURING TANK CLEANING, REMOVAL OF SEDIMENT OIL OR MISCELLANEOUS HYDROCARBONS, AND MUST BE PRESENTED WITH TANK BOTTOMS, SEDIMENT OIL



Submit 3 copies to Appropriate District Office
DISTRICT I
P.O. Box 1940, Hobbs, NM 88241-1940
DISTRICT II
P.O. Drawer DD, Artesia, NM 88211-0719
DISTRICT III
1000 Rio Bravo Rd, Artesia, NM 87410

State of New Mexico
Energy, Minerals and Natural Resources Department

Form C-117 A
Revised 4-1-91

OIL CONSERVATION DIVISION

P.O. Box 2088
Santa Fe, New Mexico 87504-2088

PERMIT NO. H-23338

TANK CLEANING, SEDIMENT OIL REMOVAL, TRANSPORTATION OF MISCELLANEOUS HYDROCARBONS AND DISPOSAL PERMIT

Operator or Owner Rice Operating Address 122 W. Taylor Hobbs NM 88240
Lease or Facility Name I-1 Location 1-20-36
U.L. - Sec. - Twp. - Rgn.

OPERATION TO BE PERFORMED:

☐ Tank Cleaning ☐ Sediment Oil Removal ☒ Transportation of Miscellaneous Hydrocarbons

Operator or Owner Representative authorizing work JON

Date Work to be Performed 1-22-1

TANK CLEANING DATA Tank Number _____ Volume _____

Tank Type _____ Volume Below Load Line _____

SEDIMENT OIL OR MISCELLANEOUS HYDROCARBON DATA

Sediment Oil from: ☐ Pit ☐ Collar ☐ Other

MISCELLANEOUS OIL

Tank Bottoms From: ☐ Pipeline Station ☐ Crude Terminal ☐ Refinery ☐ Other*

Catchings From: ☐ Gasoline Plant ☐ Gathering Lines ☐ Salt Water Disposal System ☐ Other*

Pipeline Break Oil or Spill ☐

*Other (Explain) _____

VOLUME AND DESTINATION:

Estimated Volume 100 Bbls. Field test volume of good oil 96.20 Bbls.
(Not required prior to Division approval)

Destination (Name and Location of treating plant or other facility) Jenex Operating 11100 S. Eunice Highway #18
Hobbs NM 88240

DESTRUCTION OF SEDIMENT OIL BY:

☐ Burning ☐ Pit Disposal ☐ Use on Roads or firewalls ☐ Other

(Explain) _____

Location of Destruction _____

Justification of Destruction _____

CERTIFICATION: (APPLICATION MAY BE MADE BY EITHER OF THE FOLLOWING)

I hereby certify that the information above is true and complete to the best of my knowledge and belief.

Owner _____

Transporter Jenex Operating

By _____

Address P O Box 308 Hobbs NM 88241

Title _____

Signature [Signature]

Date _____

Title Plant Manager Date 1-22-1

OIL CONSERVATION DIVISION

Approved By Maria Peterson Title CLERK SPECIALIST Date JAN 30 2001

DISTRIBUTION BY OGD	
State Fe	
Will	

A COPY OF THIS FORM MUST BE ON LOCATION DURING TANK CLEANING, REMOVAL OF SEDIMENT OIL OR MISCELLANEOUS HYDROCARBONS, AND MUST BE PRESENTED WITH TANK BOTTOMS, SEDIMENT OIL OR MISCELLANEOUS HYDROCARBONS.



Submit 5 copies to Appropriate District Office
DISTRICT I
P.O. Box 1980, Hobbs, NM 88241-1980
DISTRICT II
P.O. Drawer DD, Azusa, NM 88211-0719
DISTRICT III
1000 Rio Brazos Rd, Aztec, NM 87410

State of New Mexico
Energy, Minerals and Natural Resources Department
OIL CONSERVATION DIVISION
P.O. Box 2088
Santa Fe, New Mexico 87504-2088

Form C-117 A
Revised 4-1-91

PERMIT NO. H-23337

TANK CLEANING, SEDIMENT OIL REMOVAL, TRANSPORTATION OF MISCELLANEOUS HYDROCARBONS AND DISPOSAL PERMIT

Operator or Owner Sundance Services Address P.O. Box 1737 Eunice NM 88231
Lease or Facility Name Prabo Facility Location 29-21-38
U.L. - Sec. - Twp. - Rgn.

OPERATION TO BE PERFORMED:

- ☐ Tank Cleaning ☐ Sediment Oil Removal ☒ Transportation of Miscellaneous Hydrocarbons

Operator or Owner Representative authorizing work Kelly
Date Work to be Performed 1-22-1

TANK CLEANING DATA Tank Number _____ Volume _____

Tank Type _____ Volume Below Load Line _____
SEDIMENT OIL OR MISCELLANEOUS HYDROCARBON DATA

Sediment Oil (from): ☐ Pit ☐ Celler ☐ Other

MISCELLANEOUS OIL
Tank Bottoms From: ☐ Pipeline Station ☐ Crude Terminal ☐ Refinery ☐ Other*

Catchings From: ☐ Gasoline Plant ☐ Gathering Lines ☐ Salt Water Disposal System ☐ Other*

Pipeline Break Oil or Spill ☐

*Other (Explain) _____

VOLUME AND DESTINATION:

Estimated Volume 200 Bbls. Field test volume of good oil 145.09 Bbls.
(Net required prior to Division approval)

Destination (Name and Location of treating plant or other facility) Jenex Operating 11100 S Eunice Highway #18 Hobbs NM 88240

DESTRUCTION OF SEDIMENT OIL BY:

- ☐ Burning ☐ Pit Disposal ☐ Use on Roads or firewalls ☐ Other

(Explain) _____

Location of Destruction _____

Justification of Destruction _____

CERTIFICATION: (APPLICATION MAY BE MADE BY EITHER OF THE FOLLOWING)

I hereby certify that the information above is true and complete to the best of my knowledge and belief.

Owner _____ Transporter Jenex Operating
By _____ Address P O Box 308 Hobbs NM 88241
Title _____ Signature [Signature]
Date _____ Title Plant Manager Date 1-22-1

OIL CONSERVATION DIVISION

Approved By Maria Peterson Title CLERK SPECIALIST Date JAN 30 2001

DISTRIBUTION BY OGD
Scale Fe

A COPY OF THIS FORM MUST BE ON LOCATION DURING TANK CLEANING, REMOVAL OF SEDIMENT OIL OR MISCELLANEOUS HYDROCARBONS, AND MUST BE PRESENTED WITH TANK BOTTOMS, SEDIMENT OIL

10379 - 145.09



Submit 3 copies to Appropriate District Office

DISTRICT I
P.O. Box 1980, Hobbs, NM 88241-1980

DISTRICT II
P.O. Drawer DD, Azusa, NM 88211-0719

DISTRICT III
1000 Rio Bravo Rd, Aztec, NM 87410

State of New Mexico
Energy, Minerals and Natural Resources Department

OIL CONSERVATION DIVISION

P.O. Box 2088
Santa Fe, New Mexico 87504-2088

Form C-117 A
Revised 4-1-91

PERMIT NO. H-23329

TANK CLEANING, SEDIMENT OIL REMOVAL, TRANSPORTATION OF MISCELLANEOUS HYDROCARBONS AND DISPOSAL PERMIT

Operator or Owner Goldstar Address Box 1480 Eunice NM 88231

Lease or Facility Name Christmas Location 28-22-37

U.L. - Sec. - Twp. - Rgn.

OPERATION TO BE PERFORMED:

☐ Tank Cleaning ☐ Sediment Oil Removal ☒ Transportation of Miscellaneous Hydrocarbons

Operator or Owner Representative authorizing work Royce

Date Work to be Performed 1-18-19-1

TANK CLEANING DATA Tank Number _____ Volume _____

Sediment Oil or Miscellaneous Hydrocarbon Data Tank Type _____ Volume Below Load Line _____

Sediment Oil from: ☐ Pit ☐ Celler ☐ Other

MISCELLANEOUS OIL

Tank Bottoms from: ☐ Pipeline Station ☐ Crude Terminal ☐ Refinery ☐ Other*

Catchings from: ☐ Gasoline Plant ☐ Gathering Lines ☐ Salt Water Disposal System ☐ Other*

Pipeline Break Oil or Spill ☐

*Other (Explain) _____

VOLUME AND DESTINATION: Estimated Volume 400 Bbls. Field test volume of good oil 380.09 Bbls.

(Not required prior to Division approval)

Destination (Name and Location of unloading plant or other facility) Jenex Operating 11100 S Eunice Highway #18 Hobbs NM 88240

DESTRUCTION OF SEDIMENT OIL BY: ☐ Burning ☐ Pit Disposal ☐ Use on Roads or firewalls ☐ Other

(Explain) _____

Location of Destruction _____

Justification of Destruction _____

CERTIFICATION: (APPLICATION MAY BE MADE BY EITHER OF THE FOLLOWING)

I hereby certify that the information above is true and complete to the best of my knowledge and belief.

Owner _____ Transporter Jenex Operating

By _____ Address P O Box 308 Hobbs NM 88241

Title _____ Signature [Signature]

Date _____ Title Plant Manager Date 1-18-1


OIL CONSERVATION DIVISION

Approved By Norri Peterson Title CLERK SPECIALIST Date JAN 30 2001

DISTRIBUTION BY OGD	
State Fe	

A COPY OF THIS FORM MUST BE ON LOCATION DURING TANK CLEANING, REMOVAL OF SEDIMENT OIL OR MISCELLANEOUS HYDROCARBONS, AND MUST BE PRESENTED WITH TANK BOTTOMS, SEDIMENT OIL

10669 - 190.68
10675 - 189.41



Submit 5 copies to Appropriate District Office

DISTRICT I

P.O. Box 1980, Hobbs, NM 88241-1980

DISTRICT II

P.O. District DD, Artesia, NM 88211-0719

DISTRICT III

1000 Rio Brazos Rd, Artesia, NM 87410

State of New Mexico

Energy, Minerals and Natural Resources Department

Form C-117 A

Revised 4-1-91

OIL CONSERVATION DIVISION

P.O. Box 2088

Santa Fe, New Mexico 87504-2088

PERMIT NO. H-23323

TANK CLEANING, SEDIMENT OIL REMOVAL, TRANSPORTATION OF MISCELLANEOUS HYDROCARBONS AND DISPOSAL PERMIT

Operator or Owner Gandy Corp Address Box 827 Tatum NM 88267

Lease or Facility Name Gandy Plant Location 11-10-35

U.L. - Sec. - Twp. - Rgn.

OPERATION TO BE PERFORMED:

☐ Tank Cleaning ☐ Sediment Oil Removal ☒ Transportation of Miscellaneous Hydrocarbons

Operator or Owner Representative authorizing work Lewis

Date Work to be Performed 1-17, 21 - 1

TANK CLEANING DATA Tank Number _____ Volume _____

Sediment Oil or Miscellaneous Hydrocarbon Data Tank Type _____ Volume Below Load Line _____

Sediment Oil from: ☐ Pit ☐ Celler ☐ Other

MISCELLANEOUS OIL

Tank Bottoms from: ☐ Pipeline Station ☐ Crude Terminal ☐ Refinery ☐ Other

Catchings from: ☐ Gasoline Plant ☐ Gathering Lines ☐ Salt Water Disposal System ☐ Other

Pipeline Break Oil or Spill ☐

Other (Explain) _____

VOLUME AND DESTINATION:

Estimated Volume 1000 Bbls.

Field test volume of good oil 943.73 Bbls.

(Not required prior to Division approval)

Destination (Name and Location of treating plant or other facility) Jenex Operating 11100 S. Eunice Highway #18 Hobbs NM 88240

DESTRUCTION OF SEDIMENT OIL BY:

☐ Burning ☐ Pit Disposal ☐ Use on Roads or firewalls ☐ Other

(Explain) _____

Location of Destruction _____

Justification of Destruction _____

CERTIFICATION: (APPLICATION MAY BE MADE BY EITHER OF THE FOLLOWING)

I hereby certify that the information above is true and complete to the best of my knowledge and belief.

Owner _____

Transporter Jenex Operating

By _____

Address P O Box 308 Hobbs NM 88241

Title _____

Signature [Signature]

Date _____

Title Plant Manager Date 1-16-1

OIL CONSERVATION DIVISION

Approved By N. M. Peterson Title CLERK SPECIALIST Date JAN 30 2001

DISTRIBUTION BY OGD	
State Fe	

A COPY OF THIS FORM MUST BE ON LOCATION DURING TANK CLEANING, REMOVAL OF SEDIMENT OIL OR MISCELLANEOUS HYDROCARBONS, AND MUST BE PRESENTED WITH TANK BOTTOMS, SEDIMENT OIL

10361 -	187.52
10370 -	188.33
10368 -	185.74
10369 -	192.13
10389 -	189.99



Submit 5 copies to Appropriate District Office

DISTRICT I
P.O. Box 1980, Hobbs, NM 88241-1980

DISTRICT II
P.O. Drawer DD, Artesia, NM 88211-0719

DISTRICT III
1000 Rio Grande Rd., Artesia, NM 87410

State of New Mexico
Energy, Minerals and Natural Resources Department

OIL CONSERVATION DIVISION

P.O. Box 2088
Santa Fe, New Mexico 87504-2088

Form C-117 A
Revised 4-1-91

PERMIT NO. H-23321

TANK CLEANING, SEDIMENT OIL REMOVAL, TRANSPORTATION OF MISCELLANEOUS HYDROCARBONS AND DISPOSAL PERMIT

Operator or Owner Rice Operating Address 122 W. Taylor

Lease or Facility Name M-5 Location 5-26-37

U.L. - Sec. - Twp. - Rgn.

OPERATION TO BE PERFORMED:

☐ Tank Cleaning ☐ Sediment Oil Removal ☒ Transportation of Miscellaneous Hydrocarbons

Operator or Owner Representative authorizing work Daniel

Date Work to be Performed 1-15-1

TANK CLEANING DATA Tank Number _____ Volume _____

Tank Type _____ Volume Below Load Line _____

SEDIMENT OIL OR MISCELLANEOUS HYDROCARBON DATA

Sediment Oil from: ☐ Pit ☐ Celler ☐ Other

MISCELLANEOUS OIL

Tank Bottoms From: ☐ Pipeline Station ☐ Crude Terminal ☐ Refinery ☐ Other*

Catchings From: ☐ Gasoline Plant ☐ Gathering Lines ☐ Salt Water Disposal System ☐ Other*

Pipeline Break Oil or Spill ☐

*Other (Explain) _____

VOLUME AND DESTINATION:

Estimated Volume 100 Bbls. Field test volume of good oil 80 Bbls.
(Not required prior to Division approval)

Destination (Name and Location of treating plant or other facility) Jenex Operating 11100 S Eunice Highway #18
Hobbs NM 88240

DESTRUCTION OF SEDIMENT OIL BY:

☐ Burning ☐ Pit Disposal ☐ Use on Roads or firewalls ☐ Other
(Explain) _____

Location of Destruction _____

Justification of Destruction _____

CERTIFICATION: (APPLICATION MAY BE MADE BY EITHER OF THE FOLLOWING)

I hereby certify that the information above is true and complete to the best of my knowledge and belief.

Owner _____

Transporter Jenex Operating

By _____

Address P O Box 308 Hobbs NM 88241

Title _____

Signature [Signature]

Date _____


Title Plant Manager Date 1-15-1

OIL CONSERVATION DIVISION

Approved By N. Marie Peterson Title CLERK SPECIALIST Date JAN 22 2001

DISTRIBUTION BY OCD	
State Fe	
File	

A COPY OF THIS FORM MUST BE ON LOCATION DURING TANK CLEANING, REMOVAL OF SEDIMENT OIL OR MISCELLANEOUS HYDROCARBONS, AND MUST BE PRESENTED WITH TANK BOTTOMS, SEDIMENT OIL OR MISCELLANEOUS HYDROCARBONS.



+ Submit 5 copies to Appropriate District Office
DISTRICT I
P.O. Box 1960, Hobbs, NM 88241-1960
DISTRICT II
P.O. Drawer DD, Artesia, NM 88211-0719
DISTRICT III
1000 Rio Brazos Rd, Aztec, NM 87410

State of New Mexico
Energy, Minerals and Natural Resources Department

Form C-117 A
Revised 4-1-91

OIL CONSERVATION DIVISION

P.O. Box 2088
Santa Fe, New Mexico 87504-2088

PERMIT NO. H-23320

TANK CLEANING, SEDIMENT OIL REMOVAL, TRANSPORTATION OF MISCELLANEOUS HYDROCARBONS AND DISPOSAL PERMIT

Operator or Owner Rice Operating Address 122 W. Taylor Hobbs NM 88240
Lease or Facility Name M-33 Location 33-20-37
U.L. - Sec. - Twp. - Rgn.

OPERATION TO BE PERFORMED:

☐ Tank Cleaning ☐ Sediment Oil Removal ☒ Transportation of Miscellaneous Hydrocarbons

Operator or Owner Representative authorizing work Daniel
Date Work to be Performed 1-15-1

TANK CLEANING DATA Tank Number _____ Volume _____
Tank Type _____ Volume Below Load Line _____

SEDIMENT OIL OR MISCELLANEOUS HYDROCARBON DATA

Sediment Oil From: ☐ Pit ☐ Celler ☐ Other

MISCELLANEOUS OIL

Tank Bottoms From: ☐ Pipeline Station ☐ Crude Terminal ☐ Refinery ☐ Other*

Catchings From: ☐ Gasoline Plant ☐ Gathering Lines ☐ Salt Water Disposal System ☐ Other*

Pipeline Break Oil or Spill ☐

*Other (Explain) _____

VOLUME AND DESTINATION:

Estimated Volume 100 Bbls. Field test volume of good oil 100.54 Bbls.
(Not required prior to Division approval)

Destination (Name and Location of treating plant or other facility) Jenex Operating 11100 S Eunice Highway #18
Hobbs NM 88240

DESTRUCTION OF SEDIMENT OIL BY:

☐ Burning ☐ Pit Disposal ☐ Use on Roads or firewalls ☐ Other

(Explain) _____

Location of Destruction _____

Justification of Destruction _____

CERTIFICATION: (APPLICATION MAY BE MADE BY EITHER OF THE FOLLOWING)

I hereby certify that the information above is true and complete to the best of my knowledge and belief.


Owner _____ Transporter Jenex Operating
By _____ Address P O Box 308 Hobbs NM 88241
Title _____ Signature [Signature]
Date _____ Title Plant Manager Date 1-15-1

OIL CONSERVATION DIVISION

Approved By Nancy Peterson Title CLERK SPECIALIST Date JAN 22 2001

A COPY OF THIS FORM MUST BE ON LOCATION DURING TANK CLEANING, REMOVAL OF SEDIMENT OIL OR MISCELLANEOUS HYDROCARBONS, AND MUST BE PRESENTED WITH TANK BOTTOMS, SEDIMENT OIL OR MISCELLANEOUS HYDROCARBONS AT THE TREATING PLANT TO WHICH IT IS DELIVERED.

DISTRIBUTION BY OCD	
State Fe	
Pile	



+ Section 5 copies to Appropriate District Office
DISTRICT I
P.O. Box 1980, Hobbs, NM 88241-1980
DISTRICT II
P.O. Drawer DD, Artesia, NM 88211-0719
DISTRICT III
1000 Rio Brazos Rd, Artesia, NM 87410

State of New Mexico
Energy, Minerals and Natural Resources Department
OIL CONSERVATION DIVISION
P.O. Box 2088
Santa Fe, New Mexico 87504-2088

Form C-117 A
Revised 4-1-91

PERMIT NO. H-23319

TANK CLEANING, SEDIMENT OIL REMOVAL, TRANSPORTATION OF MISCELLANEOUS HYDROCARBONS AND DISPOSAL PERMIT

Operator or Owner Rice Operating Address 122 W. Taylor Hobbs NM 88240
Name of Facility M-9 Location 9-20-37
U.L. - Sec. - Twp. - Rge.

OPERATION TO BE PERFORMED:

- ☐ Tank Cleaning ☐ Sediment Oil Removal ☒ Transportation of Miscellaneous Hydrocarbons

Operator or Owner Representative authorizing work Daniel
Date Work to be Performed 1-12-1

TANK CLEANING DATA Tank Number _____ Volume _____

Tank Type _____ Volume Below Load Line _____

SEDIMENT OIL OR MISCELLANEOUS HYDROCARBON DATA

Sediment Oil from: ☐ Pit ☐ Celler ☐ Other

MISCELLANEOUS OIL

Tank Bottoms from: ☐ Pipeline Station ☐ Crude Terminal ☐ Refinery ☐ Other

Catchings from: ☐ Gasoline Plant ☐ Gathering Lines ☐ Salt Water Disposal System ☐ Other

Pipeline Break Oil or Spill ☐

Other (Explain) _____

VOLUME AND DESTINATION:

Estimated Volume 90 Bbls. Field test volume of good oil 83.16 Bbls.
(Not required prior to Division approval)

Destination (Name and Location of treating plant or other facility) Jenex Operating 11100 S Eunice Highway #18
Hobbs NM 88240

DESTRUCTION OF SEDIMENT OIL BY:

- ☐ Burning ☐ Pit Disposal ☐ Use on Roads or firewalls ☐ Other

(Explain) _____

Location of Destruction _____

Justification of Destruction _____

CERTIFICATION: (APPLICATION MAY BE MADE BY EITHER OF THE FOLLOWING)

I hereby certify that the information above is true and complete to the best of my knowledge and belief.


Owner _____ Transporter Jenex Operating
By _____ Address P O Box 308 Hobbs NM 88241
Title _____ Signature [Signature]
Date _____ Title Plant Manager Date 1-12-1

OIL CONSERVATION DIVISION

Approved By Marie Peterson Title CLERK SPECIALIST Date JAN 22 2001

DISTRIBUTION BY OGD	
State Po	
Ft.	

A COPY OF THIS FORM MUST BE ON LOCATION DURING TANK CLEANING, REMOVAL OF SEDIMENT OIL OR MISCELLANEOUS HYDROCARBONS, AND MUST BE PRESENTED WITH TANK BOTTOMS, SEDIMENT OIL OR MISCELLANEOUS HYDROCARBONS.



Section 5 copies to Appropriate District Office
DISTRICT I
P.O. Box 1980, Hobbs, NM 88241-1980
DISTRICT II
P.O. District DD, Azusa, NM 88211-0719
DISTRICT III
1000 Rio Brazos Rd, Aztec, NM 87410

State of New Mexico
Energy, Minerals and Natural Resources Department
OIL CONSERVATION DIVISION
P.O. Box 2088
Santa Fe, New Mexico 87504-2088

Form C-117 A
Revised 4-1-91

PERMIT NO. H-23316

TANK CLEANING, SEDIMENT OIL REMOVAL, TRANSPORTATION OF MISCELLANEOUS HYDROCARBONS AND DISPOSAL PERMIT

Operator or Owner Goldstar Address Box 1480, Eunice NM 88231
Lease or Facility Name Christmas SWD Location 28-22-37
U.L. - Sec. - Twp. - Rgn.

OPERATION TO BE PERFORMED:

☐ Tank Cleaning ☐ Sediment Oil Removal ☒ Transportation of Miscellaneous Hydrocarbons

Operator or Owner Representative authorizing work _____

Date Work to be Performed 01-12-01

TANK CLEANING DATA Tank Number _____ Volume _____

Tank Type _____ Volume Below Load Line _____

SEDIMENT OIL OR MISCELLANEOUS HYDROCARBON DATA

Sediment Oil Issues ☐ Pit ☐ Cellar ☐ Other

MISCELLANEOUS OIL

Tank Bottoms From: ☐ Pipeline Station ☐ Crude Terminal ☐ Refinery ☐ Other*

Catchings From: ☐ Gasoline Plant ☐ Gathering Lines ☐ Salt Water Disposal System ☐ Other*

Pipeline Break Oil or Spill ☐

*Other (Explain) _____

VOLUME AND DESTINATION:

Estimated Volume 200 Bbls. Field test volume of good oil 187.91 Bbls.
(Net required prior to Division approval)

Destination (Name and Location of treating plant or other facility) Jenex Operating 11100 S Eunice Highway #18
Hobbs NM 88240

DESTRUCTION OF SEDIMENT OIL BY:

☐ Burning ☐ Pit Disposal ☐ Use on Roads or firewalls ☐ Other

(Explain) _____

Location of Destruction _____

Justification of Destruction _____

CERTIFICATION: (APPLICATION MAY BE MADE BY EITHER OF THE FOLLOWING)

I hereby certify that the information above is true and complete to the best of my knowledge and belief.

Owner _____
By _____
Title _____
Date _____

Transporter Jenex Operating
Address P O Box 308 Hobbs NM 88241
Signature [Signature]
Title Plant Manager Date 1-12-1


OIL CONSERVATION DIVISION

Approved By Marie Peterson Title CLERK SPECIALIST Date _____

JAN 22 2001

DISTRIBUTION BY OGD	
State Po	

A COPY OF THIS FORM MUST BE ON LOCATION DURING TANK CLEANING, REMOVAL OF SEDIMENT OIL OR MISCELLANEOUS HYDROCARBONS, AND MUST BE PRESENTED WITH TANK BOTTOMS, SEDIMENT OIL



Submit 3 copies to Appropriate District Office
DISTRICT I
P.O. Box 1980, Hobbs, NM 88241-1980
DISTRICT II
P.O. Drawer DD, Artesia, NM 88211-0719
DISTRICT III
1000 Rio Bravo Rd, Artesia, NM 87410

State of New Mexico
Energy, Minerals and Natural Resources Department
OIL CONSERVATION DIVISION
P.O. Box 2088
Santa Fe, New Mexico 87504-2088

Form C-117 A
Revised 4-1-91

PERMIT NO. H-23314

TANK CLEANING, SEDIMENT OIL REMOVAL, TRANSPORTATION OF MISCELLANEOUS HYDROCARBONS AND DISPOSAL PERMIT

Operator or Owner Rice Operating Address 122 W Taylor Hobbs NM 88241
Lease or Facility Name M-33 Location 33-20-37
U.L. - Sec. - Twp. - Rgn.

OPERATION TO BE PERFORMED:

☐ Tank Cleaning ☐ Sediment Oil Removal ☒ Transportation of Miscellaneous Hydrocarbons

Operator or Owner Representative authorizing work Daniel

Date Work to be Performed 1-10-01

TANK CLEANING DATA Tank Number _____ Volume _____

Tank Type _____ Volume Below Load Line _____

SEDIMENT OIL OR MISCELLANEOUS HYDROCARBON DATA

Sediment Oil From: ☐ Pit ☐ Celler ☐ Other

MISCELLANEOUS OIL

Tank Bottoms From: ☐ Pipeline Station ☐ Crude Terminal ☐ Refinery ☐ Other*

Catchings From: ☐ Gasoline Plant ☐ Gathering Lines ☐ Salt Water Disposal System ☐ Other*

Pipeline Break Oil or Spill ☐

*Other (Explain) _____

VOLUME AND DESTINATION:

Estimated Volume 100 Bbls. Field test volume of good oil 62.86 Bbls.
(Must be reported prior to Division approval)

Destination (Name and Location of treating plant or other facility) Jenex Operating 11100 S Eunice Highway #18
Hobbs NM 88240

DESTRUCTION OF SEDIMENT OIL BY:

☐ Burning ☐ Pit Disposal ☐ Use on Roads or firewalls ☐ Other

(Explain) _____

Location of Destruction _____

Justification of Destruction _____

CERTIFICATION: (APPLICATION MAY BE MADE BY EITHER OF THE FOLLOWING)

I hereby certify that the information above is true and complete to the best of my knowledge and belief.

Owner _____

Transporter Jenex Operating

By _____

Address P O Box 308 Hobbs NM 88241

Title _____

Signature [Signature]

Date _____

Title Plant Manager Date 01-10-01

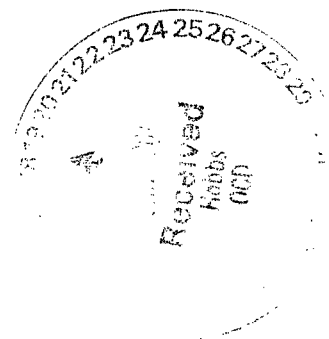
OIL CONSERVATION DIVISION

Approved By Norie Peterson Title CLERK SPECIALIST Date _____

JAN 22 2001

DISTRIBUTION BY OGD	
State Fe	
File	

A COPY OF THIS FORM MUST BE ON LOCATION DURING TANK CLEANING, REMOVAL OF SEDIMENT OIL OR MISCELLANEOUS HYDROCARBONS, AND MUST BE PRESENTED WITH TANK BOTTOMS, SEDIMENT OIL



+ Section 5 copies to Appropriate District Office
DISTRICT I
P.O. Box 1942, Hobbs, NM 88241-1980
DISTRICT II
P.O. Drawer DD, Artesia, NM 88211-0719
DISTRICT III
1000 Rio Brazos Rd, Artesia, NM 87410

State of New Mexico
Energy, Minerals and Natural Resources Department
OIL CONSERVATION DIVISION
P.O. Box 2088
Santa Fe, New Mexico 87504-2088

Form C-117 A
Revised 4-1-91

PERMIT NO. H-2330 5

TANK CLEANING, SEDIMENT OIL REMOVAL, TRANSPORTATION OF MISCELLANEOUS HYDROCARBONS AND DISPOSAL PERMIT

Operator or Owner Gandy Corp Address Box 827 Tatum NM 88267
Lease or Facility Name Gandy plant Location 11-16-35
U.L. - Sec. - Twp. - Rgn.

OPERATION TO BE PERFORMED:

☐ Tank Cleaning ☐ Sediment Oil Removal ☒ Transportation of Miscellaneous Hydrocarbons

Operator or Owner Representative authorizing work Lewis

Date Work to be Performed 1-9 through 12-01

TANK CLEANING DATA Tank Number _____ Volume _____

Tank Type _____ Volume Below Load Line _____

SEDIMENT OIL OR MISCELLANEOUS HYDROCARBON DATA

Sediment Oil from: ☐ Pit ☐ Cellar ☐ Other

MISCELLANEOUS OIL

Tank Bottoms From: ☐ Pipeline Station ☐ Crude Terminal ☐ Refinery ☐ Other*

Catchings From: ☐ Gasoline Plant ☐ Gathering Lines ☐ Salt Water Disposal System ☐ Other*

Pipeline Break Oil or Spill ☐

*Other (Explain) _____

VOLUME AND DESTINATION: Estimated Volume 1000 Bbls. Field test volume of good oil 945.20 Bbls.
(Must be required prior to Division approval)

Destination (Name and Location of receiving plant or other facility) Jenex Operating 11100 S. Sunco Highway #18
Hobbs NM 88240

DESTRUCTION OF SEDIMENT OIL BY: ☐ Burning ☐ Pit Disposal ☐ Use on Roads or firewalls ☐ Other
(Explain) _____

Location of Destruction _____

Justification of Destruction _____

CERTIFICATION: (APPLICATION MAY BE MADE BY EITHER OF THE FOLLOWING)

I hereby certify that the information above is true and complete to the best of my knowledge and belief.

Owner _____ Transporter Jenex Operating
By _____ Address P O Box 308 Hobbs NM 88241
Title _____ Signature [Signature]
Date _____ Title Plant Manager Date 1-9-1

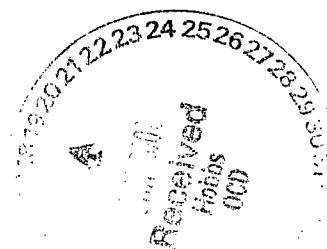
OIL CONSERVATION DIVISION

Approved By Marie Peterson Title CLERK SPECIALIST Date JAN 22 2001

DISTRIBUTION BY OCD	
State Po	


A COPY OF THIS FORM MUST BE ON LOCATION DURING TANK CLEANING, REMOVAL OF SEDIMENT OIL OR MISCELLANEOUS HYDROCARBONS, AND MUST BE PRESENTED WITH TANK BOTTOMS, SEDIMENT OIL.

10657 - 193.58
10643 - 186.09
10665 - 189.44
10355 - ~~183.98~~
10667 - 192.11



Submit 5 copies to Appropriate District Office
DISTRICT I
P.O. Box 1980, Hobbs, NM 88241-1980
DISTRICT II
P.O. Drawer DD, Artesia, NM 88211-0719
DISTRICT III
1000 Rio Bravo Rd, Aztec, NM 87410

State of New Mexico
Energy, Minerals and Natural Resources Department
OIL CONSERVATION DIVISION
P.O. Box 2088
Santa Fe, New Mexico 87504-2088



Form C-117 A
Revised 4-1-91

TANK CLEANING, SEDIMENT OIL REMOVAL, TRANSPORTATION OF MISCELLANEOUS HYDROCARBONS AND DISPOSAL PERMIT

Operator or Owner Loco Hills SWD Address Box 68 Loco Hills NM 88255
Lease or Facility Name Loco Hills SWD Location 16 17 30
U.L. - Sec. - Twp. - Rge.

OPERATION TO BE PERFORMED:

☐ Tank Cleaning ☐ Sediment Oil Removal ☒ Transportation of Miscellaneous Hydrocarbons

Operator or Owner Representative authorizing work Dick

Date Work to be Performed 1-12-1

TANK CLEANING DATA Tank Number _____

Volume _____

Tank Type _____

Volume Below Load Line _____

SEDIMENT OIL OR MISCELLANEOUS HYDROCARBON DATA

Sediment Oil From: ☐ Pit ☐ Celler ☐ Other

MISCELLANEOUS OIL

Tank Bottoms From: ☐ Pipeline Station ☐ Crude Terminal ☐ Refinery ☐ Other*

Catchings From: ☐ Gasoline Plant ☐ Gathering Lines ☐ Salt Water Disposal System ☐ Other*

Pipeline Break Oil or Spill ☐

*Other (Explain) _____

VOLUME AND DESTINATION:

Estimated Volume 380 Bbls.

Field test volume of good oil 362.54 Bbls.
(Not required prior to Division approval)

Destination (Name and Location of treating plant or other facility) Jenex Operating 11100 S Eunice Highway #18
Hobbs NM 88240

DESTRUCTION OF SEDIMENT OIL BY:

☐ Burning ☐ Pit Disposal ☐ Use on Roads or firewalls ☐ Other

(Explain) _____

Location of Destruction _____

Justification of Destruction _____

CERTIFICATION: (APPLICATION MAY BE MADE BY EITHER OF THE FOLLOWING)

I hereby certify that the information above is true and complete to the best of my knowledge and belief.

Owner _____

Transporter Jenex Operating

By _____

Address P O Box 308 Hobbs NM 88241

Title _____

Signature [Signature]

Date _____

Title Plant Manager

Date 1-12-1

OIL CONSERVATION DIVISION

Approved By [Signature] Title _____

Date 1-26-01

DISTRIBUTION BY OGD	
State Fe	

A COPY OF THIS FORM MUST BE ON LOCATION DURING TANK CLEANING, REMOVAL OF SEDIMENT OIL OR MISCELLANEOUS HYDROCARBONS, AND MUST BE PRESENTED WITH TANK BOTTOMS, SEDIMENT OIL

$$\begin{array}{r} 180.75 \\ 181.79 \\ \hline 362.54 \end{array}$$

Submit 3 copies to Appropriate District Office

DISTRICT I
P.O. Box 1980, Hobbs, NM 88241-1980

DISTRICT II
P.O. Drawer DD, Artesia, NM 88211-0719

DISTRICT III
1000 Rio Bravo Rd, Aztec, NM 87410

State of New Mexico
Energy, Minerals and Natural Resources Department

OIL CONSERVATION DIVISION

P.O. Box 2088
Santa Fe, New Mexico 87504-2088

Form C-117 A
Revised 4-1-91

PERMIT NO. A-12798

TANK CLEANING, SEDIMENT OIL REMOVAL, TRANSPORTATION OF MISCELLANEOUS HYDROCARBONS AND DISPOSAL PERMIT

Operator or Owner Dakota Resources Address 911 N. Midkiss Rd Midland Tx 79701

Location or Facility Name State DU Location 36 22 27
U.L. - Sec. - Twp. - Rge.

OPERATION TO BE PERFORMED:

☐ Tank Cleaning ☐ Sediment Oil Removal ☒ Transportation of Miscellaneous Hydrocarbons

Operator or Owner Representative authorizing work me

Date Work to be Performed 1-12-1

TANK CLEANING DATA Tank Number _____ Volume _____

Tank Type _____ Volume Below Load Line _____

SEDIMENT OIL OR MISCELLANEOUS HYDROCARBON DATA

Sediments Oil from: ☐ Pit ☐ Celler ☐ Other

MISCELLANEOUS OIL

Tank Bottoms From: ☐ Pipeline Station ☐ Crude Terminal ☐ Refinery ☐ Other

Catchings From: ☐ Gasoline Plant ☐ Gathering Lines ☐ Salt Water Disposal System ☐ Other

Pipeline Break Oil or Spill ☐

*Other (Explain) _____

VOLUME AND DESTINATION:

Estimated Volume 200 Bbls. Field test volume of good oil 175.99 Bbls.
(When required prior to Division approval)

Destination (Name and Location of treating plant or other facility) Jenex Operating 11100 S Eunice Highway #18
Hobbs NM 88240

DESTRUCTION OF SEDIMENT OIL BY:

☐ Burning ☐ Pit Disposal ☐ Use on Roads or firewalls ☐ Other

(Explain) _____

Location of Destruction _____

Justification of Destruction _____

CERTIFICATION: (APPLICATION MAY BE MADE BY EITHER OF THE FOLLOWING)

I hereby certify that the information above is true and complete to the best of my knowledge and belief.

Owner _____

Transporter Jenex Operating

By _____

Address P O Box 308 Hobbs NM 88241

Title _____

Signature [Signature]

Date _____

Title Plant Manager Date 1-12-1

OIL CONSERVATION DIVISION

Approved By [Signature] Title _____ Date 1-26-01

DISTRIBUTION BY OGD	
State Fe	

A COPY OF THIS FORM MUST BE ON LOCATION DURING TANK CLEANING, REMOVAL OF SEDIMENT OIL OR MISCELLANEOUS HYDROCARBONS, AND MUST BE PRESENTED WITH TANK BOTTOMS, SEDIMENT OIL


Submit 3 copies to Appropriate District Office
DISTRICT I
P.O. Box 1980, Hobbs, NM 88241-1980
DISTRICT II
P.O. Box 200, Artesia, NM 88211-0719
DISTRICT III
1000 Rio Bravo Rd, Alamo, NM 87410

State of New Mexico
Energy, Minerals and Natural Resources Department

OIL CONSERVATION DIVISION

P.O. Box 2088
Santa Fe, New Mexico 87504-2088

Form C-117 A
Revised 4-1-91



PERMIT NO. A-12790

TANK CLEANING, SEDIMENT OIL REMOVAL, TRANSPORTATION OF MISCELLANEOUS HYDROCARBONS AND DISPOSAL PERMIT

Operator or Owner Dakota Resources Address 911 N. Midkiss Rd Midland Tx 79701
Lease or Facility Name Big Eddy 100 SWO Location 8-21-28
U.L. - Sec. - Twp. - Rgn.

OPERATION TO BE PERFORMED:

☐ Tank Cleaning ☐ Sediment Oil Removal ☒ Transportation of Miscellaneous Hydrocarbons

Operator or Owner Representative authorizing work Mike

Date Work to be Performed 01-11-01

TANK CLEANING DATA Tank Number _____ Volume _____

Tank Type _____ Volume Below Load Line _____

SEDIMENT OIL OR MISCELLANEOUS HYDROCARBON DATA

Sediment Oil from: ☐ Pit ☐ Celler ☐ Other

MISCELLANEOUS OIL

Tank Bottoms from: ☐ Pipeline Station ☐ Crude Terminal ☐ Refinery ☐ Other

Catchings from: ☐ Gasoline Plant ☐ Gathering Lines ☐ Salt Water Disposal System ☐ Other

Pipeline Break Oil or Spill ☐

*Other (Explain) _____

VOLUME AND DESTINATION:

Estimated Volume 180 Bbls. Field test volume of good oil 175.09 Bbls.
(Not required prior to Division approval)

Destination (Name and Location of treating plant or other facility) Jenex Operating 11100 S Eunice Highway #18
Hobbs NM 88240

DESTRUCTION OF SEDIMENT OIL BY:

(Explain) ☐ Burning ☐ Pit Disposal ☐ Use on Roads or firewalls ☐ Other

Location of Destruction _____

Justification of Destruction _____

CERTIFICATION: (APPLICATION MAY BE MADE BY EITHER OF THE FOLLOWING)

I hereby certify that the information above is true and complete to the best of my knowledge and belief.

Owner _____

Transporter Jenex Operating

By _____

Address P O Box 308 Hobbs NM 88241

Title _____

Signature [Signature]

Date _____

Title Plant Manager Date 1-10-1

OIL CONSERVATION DIVISION

Approved By [Signature] Title _____ Date 1-26-01


DISTRIBUTION BY OCD	
State Fe	

A COPY OF THIS FORM MUST BE ON LOCATION DURING TANK CLEANING, REMOVAL OF SEDIMENT OIL OR MISCELLANEOUS HYDROCARBONS, AND MUST BE PRESENTED WITH TANK BOTTOMS, SEDIMENT OIL.

Submit 5 copies to Appropriate District Office
DISTRICT I
P.O. Box 1940, Hobbs, NM 88241-1940
DISTRICT II
P.O. Box 200, Artesia, NM 88211-0719
DISTRICT III
1000 Rio Bravo Rd, Aztec, NM 87410

State of New Mexico
Energy, Minerals and Natural Resources Department

OIL CONSERVATION DIVISION
P.O. Box 2088
Santa Fe, New Mexico 87504-2088



Form C-117 A
Revised 4-1-91

TANK CLEANING, SEDIMENT OIL REMOVAL, TRANSPORTATION OF MISCELLANEOUS HYDROCARBONS AND DISPOSAL PERMIT

Operator or Owner Loco Hills SWD Address Box 68 Loco Hills NM 88255
Lease or Facility Name Loco Hills SWD Location 16 17 30
U.L. - Sec. - Twp. - Rge.

OPERATION TO BE PERFORMED:

☐ Tank Cleaning ☐ Sediment Oil Removal ☒ Transportation of Miscellaneous Hydrocarbons

Operator or Owner Representative authorizing work Dick

Date Work to be Performed 9-10, 11-01

TANK CLEANING DATA Tank Number _____ Volume _____

Tank Type _____ Volume Below Load Line _____

SEDIMENT OIL OR MISCELLANEOUS HYDROCARBON DATA

Sediment Oil From: ☐ Pit ☐ Celler ☐ Other

MISCELLANEOUS OIL

Tank Bottoms From: ☐ Pipeline Station ☐ Crude Terminal ☐ Refinery ☐ Other*

Catchings From: ☐ Gasoline Plant ☐ Gathering Lines ☐ Salt Water Disposal System ☐ Other*

Pipeline Break Oil or Spill ☐

*Other (Explain) _____

VOLUME AND DESTINATION:

Estimated Volume 360 Bbls. Field test volume of good oil 355.68 Bbls.
(Not required prior to Division approval)

Destination (Name and Location of treating plant or other facility) Jenex Operating 11100 S Eunice Highway #18
Hobbs NM 88240

DESTRUCTION OF SEDIMENT OIL BY:

☐ Burning ☐ Pit Disposal ☐ Use on Roads or firewalls ☐ Other

(Explain) _____

Location of Destruction _____

Justification of Destruction _____

CERTIFICATION: (APPLICATION MAY BE MADE BY EITHER OF THE FOLLOWING)

I hereby certify that the information above is true and complete to the best of my knowledge and belief.

Owner _____

Transporter Jenex Operating

By _____

Address P O Box 308 Hobbs NM 88241

Title _____

Signature [Signature]

Date _____

Title Plant Manager Date 1-10-1

OIL CONSERVATION DIVISION

Approved By [Signature] Title _____ Date 1-26-01

DISTRIBUTION BY OGD	
	Scale Fe

A COPY OF THIS FORM MUST BE ON LOCATION DURING TANK CLEANING, REMOVAL OF SEDIMENT OIL OR MISCELLANEOUS HYDROCARBONS, AND MUST BE PRESENTED WITH TANK BOTTOMS, SEDIMENT OIL.

10322 - 173.32

10354 - 182.36

+ Submit 5 copies to Appropriate District Office

DISTRICT I
P.O. Box 1940, Hobbs, NM 88241-1940

DISTRICT II
P.O. Drawer DD, Artesia, NM 88211-0719

DISTRICT III
1000 Rio Bravo Rd, Aztec, NM 87410

State of New Mexico
Energy, Minerals and Natural Resources Department

OIL CONSERVATION DIVISION

P.O. Box 2088
Santa Fe, New Mexico 87504-2088

Form C-117 A
Revised 4-1-91

PERMIT NO. A-12787

TANK CLEANING, SEDIMENT OIL REMOVAL, TRANSPORTATION OF MISCELLANEOUS HYDROCARBONS AND DISPOSAL PERMIT

Operator or Owner Key Energy Address Box 676777 Dallas TX 75267
Lease or Facility Name BKE Location 13-22-27
U.L. - Sec. - Twp. - Rgn.

OPERATION TO BE PERFORMED:

☐ Tank Cleaning ☐ Sediment Oil Removal ☒ Transportation of Miscellaneous Hydrocarbons

Operator or Owner Representative authorizing work David

Date Work to be Performed 1-8-1

TANK CLEANING DATA Tank Number _____

Volume _____

Tank Type _____

Volume Below Load Line _____

SEDIMENT OIL OR MISCELLANEOUS HYDROCARBON DATA

Sediment Oil from: ☐ Pit ☐ Celler ☐ Other

MISCELLANEOUS OIL

Tank Bottoms From: ☐ Pipeline Station ☐ Crude Terminal ☐ Refinery ☐ Other

Catchings From: ☐ Gasoline Plant ☐ Gathering Lines ☐ Salt Water Disposal System ☐ Other

Pipeline Break Oil or Spill ☐

*Other (Explain) _____

VOLUME AND DESTINATION:

Estimated Volume 360.00 Bbls.

Field test volume of good oil 347.81 Bbls.
(Not required prior to Division approval)

Destination (Name and Location of treating plant or other facility) Jenex Operating 11100 S Eunice Highway #18
Hobbs NM 88240

DESTRUCTION OF SEDIMENT OIL BY:

☐ Burning ☐ Pit Disposal ☐ Use on Roads or firewalls ☐ Other

(Explain) _____

Location of Destruction _____

Justification of Destruction _____

CERTIFICATION: (APPLICATION MAY BE MADE BY EITHER OF THE FOLLOWING)

I hereby certify that the information above is true and complete to the best of my knowledge and belief.

Owner _____

Transporter Jenex Operating

By _____

Address P O Box 308 Hobbs NM 88241

Title _____

Signature [Signature]

Date _____

Title Plant Manager

Date 1-8-1

OIL CONSERVATION DIVISION

Approved By [Signature] Title _____

Date 1-26-01

A COPY OF THIS FORM MUST BE ON LOCATION DURING TANK CLEANING, REMOVAL OF SEDIMENT OIL OR MISCELLANEOUS HYDROCARBONS, AND MUST BE PRESENTED WITH TANK BOTTOMS, SEDIMENT OIL OR MISCELLANEOUS HYDROCARBONS AT THE TREATING PLANT TO WHICH IT IS DELIVERED.

DISTRIBUTION BY OCD	
	Santa Fe
	File

+ Submit 5 copies to Appropriate District Office
DISTRICT I
P.O. Box 1960, Hobbs, NM 88241-1960
DISTRICT II
P.O. Drawer DD, Artesia, NM 88211-0719
DISTRICT III
1000 Rio Bravo Rd, Aztec, NM 87410

State of New Mexico
Energy, Minerals and Natural Resources Department

Form C-117 A
Revised 4-1-91

OIL CONSERVATION DIVISION

P.O. Box 2088
Santa Fe, New Mexico 87504-2088

PERMIT NO. A-12786

TANK CLEANING, SEDIMENT OIL REMOVAL, TRANSPORTATION OF MISCELLANEOUS HYDROCARBONS AND DISPOSAL PERMIT

Operator or Owner Loco Hills Water Disposal Address Box 68 Loco Hills NM 88255
Name of Facility Loco Hills SWD Location 16-17-30
U.L. - Sec. - Twp. - Rge.

OPERATION TO BE PERFORMED:

☐ Tank Cleaning ☐ Sediment Oil Removal ☒ Transportation of Miscellaneous Hydrocarbons

Operator or Owner Representative authorizing work Dick

Date Work to be Performed 1-8-1

TANK CLEANING DATA Tank Number _____

Volume _____

Tank Type _____

Volume Below Load Line _____

SEDIMENT OIL OR MISCELLANEOUS HYDROCARBON DATA

Sediment Oil from: ☐ Pit ☐ Celler ☐ Other

MISCELLANEOUS OIL

Tank Bottoms from: ☐ Pipeline Station ☐ Crude Terminal ☐ Refinery ☐ Other

Catchings from: ☐ Gasoline Plant ☐ Gathering Lines ☐ Salt Water Disposal System ☐ Other

Pipeline Break Oil or Spill ☐

*Other (Explain) _____



VOLUME AND DESTINATION:

Estimated Volume 180.00 Bbls.

Field test volume of good oil 171.96 Bbls.
(Not required prior to Division approval)

Destination (Name and Location of treating plant or other facility) Jenex Operating 11100 S. Eunice Highway #18
Hobbs NM 88240

DESTRUCTION OF SEDIMENT OIL BY:

☐ Burning ☐ Pit Disposal ☐ Use on Roads or firewalls ☐ Other

(Explain) _____

Location of Destruction _____

Justification of Destruction _____

CERTIFICATION: (APPLICATION MAY BE MADE BY EITHER OF THE FOLLOWING)

I hereby certify that the information above is true and complete to the best of my knowledge and belief.

Owner _____

Transporter Jenex Operating

By _____

Address P O Box 308 Hobbs NM 88241

Title _____

Signature [Signature]

Date _____

Title Plant Manager Date 1-8-1

OIL CONSERVATION DIVISION

Approved By [Signature] Title _____

Date 1-26-01

DISTRIBUTION BY OGD	
State Fe	
File	

A COPY OF THIS FORM MUST BE ON LOCATION DURING TANK CLEANING, REMOVAL OF SEDIMENT OIL OR MISCELLANEOUS HYDROCARBONS, AND MUST BE PRESENTED WITH TANK BOTTOMS, SEDIMENT OIL OR MISCELLANEOUS HYDROCARBONS AT THE TREATING PLANT TO WHICH THIS PERMIT IS RELIED UPON.

Submit 5 copies to Appropriate District Office

DISTRICT I

P.O. Box 1960, Hobbs, NM 88241-1960

DISTRICT II

P.O. Drawer DD, Artesia, NM 88211-0719

DISTRICT III

1000 Rio Brazos Rd, Aztec, NM 87410

State of New Mexico

Energy, Minerals and Natural Resources Department

Form C-117 A

Revised 4-1-91

OIL CONSERVATION DIVISION

P.O. Box 2088

Santa Fe, New Mexico 87504-2088

PERMIT NO. A-12785

TANK CLEANING, SEDIMENT OIL REMOVAL, TRANSPORTATION OF MISCELLANEOUS HYDROCARBONS AND DISPOSAL PERMIT

Operator or Owner OK Hot Oil Address Box 146 Loco Hills Nm 88255

Lease or Facility Name OK Hot oil yard Location 16-17-30

U.L. - Sec. - Twp. - Rge.

OPERATION TO BE PERFORMED:

☐ Tank Cleaning ☐ Sediment Oil Removal ☒ Transportation of Miscellaneous Hydrocarbons

Operator or Owner Representative authorizing work Tracy

Date Work to be Performed 1-8-1

TANK CLEANING DATA Tank Number _____ Volume _____

Tank Type _____ Volume Below Load Line _____

SEDIMENT OIL OR MISCELLANEOUS HYDROCARBON DATA

Sediment Oil from: ☐ Pit ☐ Celler ☐ Other

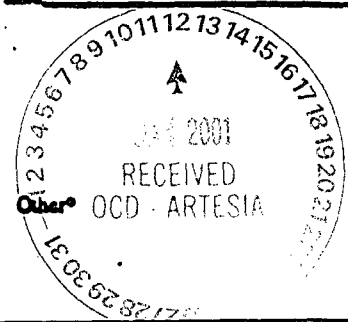
MISCELLANEOUS OIL

Tank Bottoms From: ☐ Pipeline Station ☐ Crude Terminal ☐ Refinery ☐ Other

Catchings From: ☐ Gasoline Plant ☐ Gathering Lines ☐ Salt Water Disposal System ☐ Other

Pipeline Break Oil or Spill ☐

*Other (Explain) _____



VOLUME AND DESTINATION: Estimated Volume 400 Bbls. Field test volume of good oil 369.56 Bbls.

(Not required prior to Division approval)

Destination (Name and Location of treating plant or other facility) Jenex Operating 11100 S Eunice Highway #18 Hobbs NM 88240

DESTRUCTION OF SEDIMENT OIL BY: ☐ Burning ☐ Pit Disposal ☐ Use on Roads or firewalls ☐ Other

(Explain) _____

Location of Destruction _____

Justification of Destruction _____

CERTIFICATION: (APPLICATION MAY BE MADE BY EITHER OF THE FOLLOWING)

I hereby certify that the information above is true and complete to the best of my knowledge and belief.

Owner _____

Transporter Jenex Operating

By _____

Address P O Box 308 Hobbs NM 88241

Title _____

Signature [Signature]

Date _____

Title Plant Manager Date 1-8-1

OIL CONSERVATION DIVISION

Approved By [Signature] Title _____ Date 1-26-01

DISTRIBUTION BY OCD	
State Fe	
File	

A COPY OF THIS FORM MUST BE ON LOCATION DURING TANK CLEANING, REMOVAL OF SEDIMENT OIL OR MISCELLANEOUS HYDROCARBONS, AND MUST BE PRESENTED WITH TANK BOTTOMS, SEDIMENT OIL OR MISCELLANEOUS HYDROCARBONS AT THE TREATING PLANT OR MISCELLANEOUS DISPOSAL SITE.

185.16 - 10315
184.40 - 10314

+ Submit 5 copies to Appropriate District Office

DISTRICT I
P.O. Box 1940, Hobbs, NM 88241-1940

DISTRICT II
P.O. Drawer DD, Artesia, NM 88211-0719

DISTRICT III
1000 Rio Bravo Rd, Aztec, NM 87410

State of New Mexico
Energy, Minerals and Natural Resources Department

OIL CONSERVATION DIVISION

P.O. Box 2088
Santa Fe, New Mexico 87504-2088

Form C-117 A
Revised 4-1-91

PERMIT NO. A-12784

TANK CLEANING, SEDIMENT OIL REMOVAL, TRANSPORTATION OF MISCELLANEOUS HYDROCARBONS AND DISPOSAL PERMIT

Operator or Owner Dakota Resources Address 911 N. Midkiff Midland TX 79701
Lease or Facility Name Big Eddy 100 SWD Location 8 21 28
U.L. - Sec. - Twp. - Rgn.

OPERATION TO BE PERFORMED:

☐ Tank Cleaning ☐ Sediment Oil Removal ☒ Transportation of Miscellaneous Hydrocarbons

Operator or Owner Representative authorizing work mike

Date Work to be Performed 1-8-1

TANK CLEANING DATA Tank Number _____ Volume _____

Tank Type _____

Volume Below Load Line _____

SEDIMENT OIL OR MISCELLANEOUS HYDROCARBON DATA

Sediment Oil From: ☐ Pit ☐ Celler ☐ Other

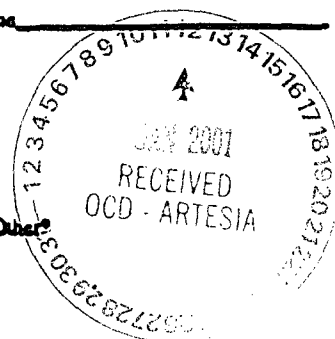
MISCELLANEOUS OIL

Tank Bottoms From: ☐ Pipeline Station ☐ Crude Terminal ☐ Refinery ☐ Other

Catchings From: ☐ Gasoline Plant ☐ Gathering Lines ☐ Salt Water Disposal System ☐ Other

Pipeline Break Oil or Spill ☐

*Other (Explain) _____



VOLUME AND DESTINATION:

Estimated Volume 180.00 Bbls.

Field test volume of good oil 179.47 Bbls.
(Not required prior to Division approval)

Destination (Name and Location of treating plant or other facility) Jenex Operating 11100 S. Eunice Highway #18
Hobbs NM 88240

DESTRUCTION OF SEDIMENT OIL BY:

(Explain) ☐ Burning ☐ Pit Disposal ☐ Use on Roads or firewalls ☐ Other

Location of Destruction _____

Justification of Destruction _____

CERTIFICATION: (APPLICATION MAY BE MADE BY EITHER OF THE FOLLOWING)

I hereby certify that the information above is true and complete to the best of my knowledge and belief.

Owner _____

Transporter Jenex Operating

By _____

Address P O Box 308 Hobbs NM 88241

Title _____

Signature [Signature]

Date _____

Title Plant Manager Date 1-8-1

OIL CONSERVATION DIVISION

Approved By [Signature] Title _____ Date 1-26-01

DISTRIBUTION BY OCD	
State Fo	
File	

A COPY OF THIS FORM MUST BE ON LOCATION DURING TANK CLEANING, REMOVAL OF SEDIMENT OIL OR MISCELLANEOUS HYDROCARBONS, AND MUST BE PRESENTED WITH TANK BOTTOMS, SEDIMENT OIL OR MISCELLANEOUS HYDROCARBONS AT THE TREATING PLANT TO WHICH THEY ARE DELIVERED.

Submit 5 copies to Appropriate District Office

DISTRICT I

P.O. Box 1980, Hobbs, NM 88241-1980

DISTRICT II

P.O. Drawer DD, Artesia, NM 88211-0719

DISTRICT III

1000 Rio Bravo Rd, Aztec, NM 87410

State of New Mexico
Energy, Minerals and Natural Resources Department

OIL CONSERVATION DIVISION

P.O. Box 2088
Santa Fe, New Mexico 87504-2088

Form C-117 A
Revised 4-1-91

PERMIT NO. A-12771

TANK CLEANING, SEDIMENT OIL REMOVAL, TRANSPORTATION OF MISCELLANEOUS HYDROCARBONS AND DISPOSAL PERMIT

Operator or Owner Key Energy

Address Box 676777 Dallas TX

Lease or Facility Name BKE

Location 13-22-27

U.L. - Sec. - Twp. - Rge.

OPERATION TO BE PERFORMED:

☐ Tank Cleaning ☐ Sediment Oil Removal ☒ Transportation of Miscellaneous Hydrocarbons

Operator or Owner Representative authorizing work David

Date Work to be Performed 01-03-01

TANK CLEANING DATA Tank Number _____

Volume _____

Tank Type _____

Volume Below Load Line _____

SEDIMENT OIL OR MISCELLANEOUS HYDROCARBON DATA

Sediment Oil from: ☐ Pit ☐ Celler ☐ Other

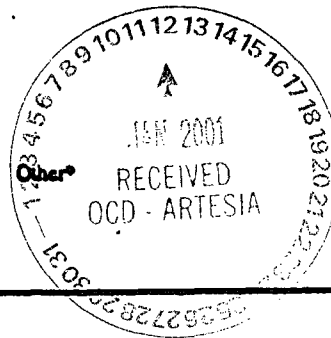
MISCELLANEOUS OIL

Tank Bottoms From: ☐ Pipeline Station ☐ Crude Terminal ☐ Refinery ☐ Other

Catchings From: ☐ Gasoline Plant ☐ Gathering Lines ☐ Salt Water Disposal System ☐ Other

Pipeline Break Oil or Spill ☐

*Other (Explain) _____



VOLUME AND DESTINATION:

Estimated Volume 200 Bbls.

Field test volume of good oil 181 Bbls.
(Not required prior to Division approval)

Destination (Name and Location of treating plant or other facility) Jenex Operating 11100 S Eunice Highway #18 Hobbs NM 88240

DESTRUCTION OF SEDIMENT OIL BY:

☐ Burning ☐ Pit Disposal ☐ Use on Roads or firewalls ☐ Other

(Explain) _____

Location of Destruction _____

Justification of Destruction _____

CERTIFICATION: (APPLICATION MAY BE MADE BY EITHER OF THE FOLLOWING)

I hereby certify that the information above is true and complete to the best of my knowledge and belief.

Owner _____

Transporter Jenex Operating

By _____

Address P O Box 308 Hobbs NM 88241

Title _____

Signature [Signature]

Date _____

Title Plant Manager

Date 01-03-01

OIL CONSERVATION DIVISION

Approved By [Signature] Title _____

Date 1-26-01

DISTRIBUTION BY OCD	
State Fe	
File	

A COPY OF THIS FORM MUST BE ON LOCATION DURING TANK CLEANING, REMOVAL OF SEDIMENT OIL OR MISCELLANEOUS HYDROCARBONS, AND MUST BE PRESENTED WITH TANK BOTTOMS, SEDIMENT OIL OR MISCELLANEOUS HYDROCARBONS AT THE TREATING PLANT TO WHICH IT IS DELIVERED.

DISTRICT I
P.O. Box 1980, Hobbs, NM 88241-1980

DISTRICT II
P.O. Box 1000, Artesia, NM 88211-0719

DISTRICT III
1000 Rio Bravo Rd, Artesia, NM 87410

State of New Mexico
Energy, Minerals and Natural Resources Department

OIL CONSERVATION DIVISION

P.O. Box 2088
Santa Fe, New Mexico 87504-2088

Form C-117 A
Revised 4-1-91

PERMIT NO. A-12849

TANK CLEANING, SEDIMENT OIL REMOVAL, TRANSPORTATION OF MISCELLANEOUS HYDROCARBONS AND DISPOSAL PERMIT

Operator or Owner Dakota Resources Address 911 N. midkiff Rd Midland TX 79701

Lease or Facility Name Big Eddy 100 SWD Location 8-21-28

U.L. - Sec. - Twp. - Rge.

OPERATION TO BE PERFORMED:

☐ Tank Cleaning ☐ Sediment Oil Removal ☒ Transportation of Miscellaneous Hydrocarbons

Operator or Owner Representative authorizing work mike

Date Work to be Performed 2-1-1

TANK CLEANING DATA Tank Number _____ Volume _____

Tank Type _____ Volume Below Load Line _____

SEDIMENT OIL OR MISCELLANEOUS HYDROCARBON DATA

Sediment Oil From: ☐ Pits ☐ Celler ☐ Other

MISCELLANEOUS OIL

Tank Bottoms From: ☐ Pipeline Station ☐ Crude Terminal ☐ Refinery ☐ Other

Catchings From: ☐ Gasoline Plant ☐ Gathering Lines ☐ Salt Water Disposal System ☐ Other

Pipeline Break Oil or Spill ☐

Other (Explain) _____

VOLUME AND DESTINATION:

Estimated Volume 175 Bbls. Field test volume of good oil 174.06 Bbls.

(Not required prior to Division approval)

Destination (Name and Location of treating plant or other facility) Jenex Operating 11100 S Eunice Highway #18 Hobbs NM 88240

DESTRUCTION OF SEDIMENT OIL BY:

☐ Burning ☐ Pits Disposal ☐ Use on Roads or firewalls ☐ Other

(Explain) _____

Location of Destruction _____

Justification of Destruction _____

CERTIFICATION: (APPLICATION MAY BE MADE BY EITHER OF THE FOLLOWING)

I hereby certify that the information above is true and complete to the best of my knowledge and belief.

Owner _____

Transporter Jenex Operating

By _____

Address P O Box 308 Hobbs NM 88241

Title _____

Signature [Signature]

Date _____

Title Plant Manager Date 2-1-1

OIL CONSERVATION DIVISION

Approved By [Signature] Title Field Rep Date 2-8-07

DISTRIBUTION BY OGD

1 State Fe

+ Submit 3 copies to Appropriate District Office
DISTRICT I
P.O. Box 1940, Hobbs, NM 88241-1980
DISTRICT II
P.O. Drawer DD, Artesia, NM 88211-0719
DISTRICT III
1000 Rio Bravo Rd, Artesia, NM 87410

State of New Mexico
Energy, Minerals and Natural Resources Department

OIL CONSERVATION DIVISION

P.O. Box 2088
Santa Fe, New Mexico 87504-2088

Form C-117 A
Revised 4-1-91

PERMIT NO. A-12848

TANK CLEANING, SEDIMENT OIL REMOVAL, TRANSPORTATION OF MISCELLANEOUS HYDROCARBONS AND DISPOSAL PERMIT

Operator or Owner Key Energy Address Box 676777 Dallas TX 75267
Lease or Facility Name BKE Location 13-22-27
U.L. • Sec. • Twp. • Rge.

OPERATION TO BE PERFORMED:

☐ Tank Cleaning ☐ Sediment Oil Removal ☒ Transportation of Miscellaneous Hydrocarbons

Operator or Owner Representative authorizing work David

Date Work to be Performed 1-31-1

TANK CLEANING DATA Tank Number _____

Volume _____

Tank Type _____

Volume Below Load Line _____

SEDIMENT OIL OR MISCELLANEOUS HYDROCARBON DATA

Sediment Oil From: ☐ Pit ☐ Celler ☐ Other

MISCELLANEOUS OIL

Tank Bottoms From: ☐ Pipeline Station ☐ Crude Terminal ☐ Refinery ☐ Other*

Catchings From: ☐ Gasoline Plant ☐ Gathering Lines ☐ Salt Water Disposal System ☐ Other*

Pipeline Break Oil or Spill ☐

*Other (Explain) _____

VOLUME AND DESTINATION:

Estimated Volume 175 Bbls.

Field test volume of good oil 177.43 Bbls.
(Test required prior to Division approval)

Destination (Name and Location of treating plant or other facility) Jenex Operating 11100 S Eunice Highway #18
Hobbs NM 88240

DESTRUCTION OF SEDIMENT OIL BY:

☐ Burning ☐ Pit Disposal ☐ Use on Roads or firewalls ☐ Other

(Explain) _____

Location of Destruction _____

Justification of Destruction _____

CERTIFICATION: (APPLICATION MAY BE MADE BY EITHER OF THE FOLLOWING)

I hereby certify that the information above is true and complete to the best of my knowledge and belief.

Owner _____

Transporter Jenex Operating

By _____

Address P O Box 308 Hobbs NM 88241

Title _____

Signature [Signature]

Date _____

Title Plant Manager

Date 1-31-1

OIL CONSERVATION DIVISION

Approved By [Signature] Title Field Rep 1 Date 2-8-07

DISTRIBUTION BY OGD	
1	Scale Fe
111	

A COPY OF THIS FORM MUST BE ON LOCATION DURING TANK CLEANING, REMOVAL OF SEDIMENT OIL OR MISCELLANEOUS HYDROCARBONS, AND MUST BE PRESENTED WITH TANK BOTTOMS, SEDIMENT OIL

+ Submit 3 copies to Appropriate District Office

DISTRICT I
P.O. Box 1980, Hobbs, NM 88241-1980

DISTRICT II
P.O. Drawer DD, Artesia, NM 88211-0719

DISTRICT III
1009 Rio Bonito Rd, Aztec, NM 87410

State of New Mexico
Energy, Minerals and Natural Resources Department

OIL CONSERVATION DIVISION

P.O. Box 2088
Santa Fe, New Mexico 87504-2088

Form C-117 A
Revised 4-1-91

PERMIT NO. A-12845

TANK CLEANING, SEDIMENT OIL REMOVAL, TRANSPORTATION OF MISCELLANEOUS HYDROCARBONS AND DISPOSAL PERMIT

Operator or Owner Loco Hills SWD Address Box 68 Loco Hills NM 88255

Lease or Facility Name Loco Hills SWD Location 16-17-30

U.L. - Sec. - Twp. - Rgn.

OPERATION TO BE PERFORMED:

☐ Tank Cleaning ☐ Sediment Oil Removal ☒ Transportation of Miscellaneous Hydrocarbons

Operator or Owner Representative authorizing work Dick

Days Work to be Performed 1-31-00

TANK CLEANING DATA Tank Number _____ Volume _____

Sediment Oil or Miscellaneous Hydrocarbon DATA Tank Type _____ Volume Below Load Line _____

Sediment Oil from: ☐ Pit ☐ Celler ☐ Other

MISCELLANEOUS OIL

Tank Bottoms from: ☐ Pipeline Station ☐ Crude Terminal ☐ Refinery ☐ Other

Catchings from: ☐ Gasoline Plant ☐ Gathering Lines ☐ Salt Water Disposal System ☐ Other

Pipeline Break Oil or Spill ☐

*Other (Explain) _____



VOLUME AND DESTINATION:

Estimated Volume 190 Bbls. Field test volume of good oil 185.90 Bbls.

(Not required prior to Division approval)

Destination (Name and Location of treating plant or other facility) Jenex Operating 11100 S Eunice Highway #18 Hobbs NM 88240

DESTRUCTION OF SEDIMENT OIL BY:

☐ Burning ☐ Pit Disposal ☐ Use on Roads or firewalls ☐ Other

(Explain) _____

Location of Destruction _____

Justification of Destruction _____

CERTIFICATION: (APPLICATION MAY BE MADE BY EITHER OF THE FOLLOWING)

I hereby certify that the information above is true and complete to the best of my knowledge and belief.

Owner _____

Transporter Jenex Operating

By _____

Address P O Box 308 Hobbs NM 88241

Title _____

Signature [Signature]

Date _____

Title Plant Manager Date 1-30-01

OIL CONSERVATION DIVISION

Approved By [Signature] Title Field Rep 1 Date 2-8-01

DISTRIBUTION BY OGD	
<input checked="" type="checkbox"/>	State Fe
<input type="checkbox"/>	File

A COPY OF THIS FORM MUST BE ON LOCATION DURING TANK CLEANING, REMOVAL OF SEDIMENT OIL OR MISCELLANEOUS HYDROCARBONS, AND MUST BE PRESENTED WITH TANK BOTTOMS, SEDIMENT OIL

+ Submit 5 copies to Appropriate District Office

DISTRICT I

P.O. Box 1980, Hobbs, NM 88241-1980

DISTRICT II

P.O. Drawer DD, Artesia, NM 88211-0719

DISTRICT III

1000 Rio Brazos Rd, Aztec, NM 87410

State of New Mexico

Energy, Minerals and Natural Resources Department

Form C-117 A

Revised 4-1-91

OIL CONSERVATION DIVISION

P.O. Box 2088

Santa Fe, New Mexico 87504-2088

PERMIT NO.

A-12244

TANK CLEANING, SEDIMENT OIL REMOVAL, TRANSPORTATION OF MISCELLANEOUS HYDROCARBONS AND DISPOSAL PERMIT

Operator or Owner Dakota Resources

Address 911-N. midk. St Rd Midland Tx 79701

Lease or Facility Name State DU #1 SWD

Location 36-22-27

U.L. - Sec. - Twp. - Rgn.

OPERATION TO BE PERFORMED:

☐ Tank Cleaning ☐ Sediment Oil Removal ☒ Transportation of Miscellaneous Hydrocarbons

Operator or Owner Representative authorizing work mike

Date Work to be Performed 12-18-00

TANK CLEANING DATA Tank Number _____

Volume _____

Tank Type _____

Volume Below Load Line _____

SEDIMENT OIL OR MISCELLANEOUS HYDROCARBON DATA

Sediment Oil from: ☐ Pit ☐ Cellar ☐ Other

MISCELLANEOUS OIL

Tank Bottoms From: ☐ Pipeline Station ☐ Crude Terminal ☐ Refinery ☐ Other

Catchings From: ☐ Gasoline Plant ☐ Gathering Lines ☐ Salt Water Disposal System ☐ Other

Pipeline Break Oil or Spill ☐

Other (Explain) _____



VOLUME AND DESTINATION:

Estimated Volume 200 Bbls.

Field test volume of good oil 193.48 Bbls.

(Not required prior to Division approval)

Destination (Name and Location of treating plant or other facility) Jenex Operating 11100 S Eunice Highway #18 Hobbs NM 88240

DESTRUCTION OF SEDIMENT OIL BY:

☐ Burning ☐ Pit Disposal ☐ Use on Roads or firewalls ☐ Other

(Explain) _____

Location of Destruction _____

Justification of Destruction _____

CERTIFICATION: (APPLICATION MAY BE MADE BY EITHER OF THE FOLLOWING)

I hereby certify that the information above is true and complete to the best of my knowledge and belief.

Owner _____

Transporter Jenex Operating

By _____

Address P O Box 308 Hobbs NM 88241

Title _____

Signature [Signature]

Date _____

Title Plant Manager

Date 12-18-00

OIL CONSERVATION DIVISION

Approved By [Signature] Title _____

Date

1-26-01

DISTRIBUTION BY OCD	
State Fe	
File	

A COPY OF THIS FORM MUST BE ON LOCATION DURING TANK CLEANING, REMOVAL OF SEDIMENT OIL OR MISCELLANEOUS HYDROCARBONS, AND MUST BE PRESENTED WITH TANK BOTTOMS, SEDIMENT OIL OR MISCELLANEOUS HYDROCARBONS AT THE TREATING PLANT TO WHICH IT IS DELIVERED.

Submit 3 copies to Appropriate District Office
DISTRICT I
P.O. Box 1940, Hobbs, NM 88241-1940
DISTRICT II
P.O. District DD, Artesia, NM 88211-0719
DISTRICT III
1000 Rio Bravo Rd, Aztec, NM 87410

State of New Mexico
Energy, Minerals and Natural Resources Department

OIL CONSERVATION DIVISION

P.O. Box 2088
Santa Fe, New Mexico 87504-2088

Form C-117 A
Revised 4-1-91

PERMIT NO. A-12832

TANK CLEANING, SEDIMENT OIL REMOVAL, TRANSPORTATION OF MISCELLANEOUS HYDROCARBONS AND DISPOSAL PERMIT

Operator or Owner Dakota Resources Address 911 N. Midkiff Rd Midland Tx 79701
Lease or Facility Name State DU SWD Location 36-22-27
U.L. - Sec. - Twp. - Rgn.

OPERATION TO BE PERFORMED:

☐ Tank Cleaning ☐ Sediment Oil Removal ☒ Transportation of Miscellaneous Hydrocarbons

Operator or Owner Representative authorizing work Mike

Date Work to be Performed 1-25-1

TANK CLEANING DATA Tank Number _____

Volume _____

Tank Type _____

Volume Below Load Line _____

SEDIMENT OIL OR MISCELLANEOUS HYDROCARBON DATA

Sediment Oil from: ☐ Pit ☐ Cellar ☐ Other

MISCELLANEOUS OIL

Tank Bottoms from: ☐ Pipeline Station ☐ Crude Terminal ☐ Refinery ☐ Other*

Catchings from: ☐ Gasoline Plant ☐ Gathering Lines ☐ Salt Water Disposal System ☐ Other*

Pipeline Break Oil or Spill ☐

*Other (Explain) _____

VOLUME AND DESTINATION:

Estimated Volume 200 Bbls.

Field test volume of good oil 184.25 Bbls.
(Not required prior to Division approval)

Destination (Name and Location of treating plant or other facility) Jenex Operating 11100 S Duran Highway #18
Hobbs NM 88240

DESTRUCTION OF SEDIMENT OIL BY:

☐ Burning ☐ Pit Disposal ☐ Use on Roads or firewalls ☐ Other

(Explain) _____

Location of Destruction _____

Justification of Destruction _____

CERTIFICATION: (APPLICATION MAY BE MADE BY EITHER OF THE FOLLOWING)

I hereby certify that the information above is true and complete to the best of my knowledge and belief.

Owner _____

Transporter Jenex Operating

By _____

Address P O Box 308 Hobbs NM 88241

Title _____

Signature [Signature]

Date _____

Title Plant Manager

Date 1-25-1

OIL CONSERVATION DIVISION

Approved By [Signature]

Title Field Rep 1

Date 2-8-01


DISTRIBUTION BY OCD	
<input checked="" type="checkbox"/> Santa Fe	

A COPY OF THIS FORM MUST BE ON LOCATION DURING TANK CLEANING, REMOVAL OF SEDIMENT OIL OR MISCELLANEOUS HYDROCARBONS, AND MUST BE PRESENTED WITH TANK BOTTOMS, SEDIMENT OIL

3 copies to Appropriate District Office
DISTRICT I
P.O. Box 1980, Hobbs, NM 88241-1980
DISTRICT II
P.O. District DD, Artesia, NM 88211-0719
DISTRICT III
1000 Rio Brazos Rd, Artesia, NM 87410

State of New Mexico
Energy, Minerals and Natural Resources Department
OIL CONSERVATION DIVISION
P.O. Box 2088
Santa Fe, New Mexico 87504-2088

Form C-117 A
Revised 4-1-91



PERMIT NO. A-12830

TANK CLEANING, SEDIMENT OIL REMOVAL, TRANSPORTATION OF MISCELLANEOUS HYDROCARBONS AND DISPOSAL PERMIT

Operator or Owner Dakota Resources Address 911 N. midkiff Rd midland Tx 79701
Lease or Facility Name Big Edgy 100 SWO Location 8-21-28
U.L. - Sec. - Twp. - Rgn.

OPERATION TO BE PERFORMED:

- ☐ Tank Cleaning ☐ Sediment Oil Removal ☒ Transportation of Miscellaneous Hydrocarbons

Operator or Owner Representative authorizing work mike
Date Work to be Performed 1-24-1

TANK CLEANING DATA Tank Number _____ Volume _____
Tank Type _____ Volume Below Load Line _____

SEDIMENT OIL OR MISCELLANEOUS HYDROCARBON DATA

Sediments Oil from: ☐ Pit ☐ Cellar ☐ Other

MISCELLANEOUS OIL

Tank Bottoms from: ☐ Pipeline Station ☐ Crude Terminal ☐ Refinery ☐ Other*

Catchings from: ☐ Gasoline Plant ☐ Gathering Lines ☐ Salt Water Disposal System ☐ Other*

Pipeline Break Oil or Spill ☐

*Other (Explain) _____

VOLUME AND DESTINATION:

Estimated Volume 185 Bbls. Field test volume of good oil 173.78 Bbls.
(Not required prior to Division approval)

Destination (Name and Location of treating plant or other facility) Jenex Operating 11100 S Eunice Highway #18
Hobbs NM 88240

DESTRUCTION OF SEDIMENT OIL BY:

- ☐ Burning ☐ Pit Disposal ☐ Use on Roads or firewalls ☐ Other

(Explain) _____

Location of Destruction _____

Justification of Destruction _____

CERTIFICATION: (APPLICATION MAY BE MADE BY EITHER OF THE FOLLOWING)
I hereby certify that the information above is true and complete to the best of my knowledge and belief.

Owner _____ Transporter Jenex Operating
By _____ Address P O Box 308 Hobbs NM 88241
Title _____ Signature [Signature]
Date _____ Title Plant Manager Date 1-24-1

OIL CONSERVATION DIVISION

Approved By [Signature] Title Field Rep 1 Date 2-8-07

DISTRIBUTION BY OGD	
<input checked="" type="checkbox"/>	Santa Fe

A COPY OF THIS FORM MUST BE ON LOCATION DURING TANK CLEANING, REMOVAL OF SEDIMENT OIL OR MISCELLANEOUS HYDROCARBONS, AND MUST BE PRESENTED WITH TANK BOTTOMS SEDIMENT OIL

+ Submit 3 copies to Appropriate District Office
DISTRICT I
P.O. Box 1940, Hobbs, NM 88241-1940
DISTRICT II
P.O. Drawer DD, Artesia, NM 88211-0719
DISTRICT III
1000 Rio Bravo Rd, Aztec, NM 87410

State of New Mexico
Energy, Minerals and Natural Resources Department

Form C-117 A
Revised 4-1-91

OIL CONSERVATION DIVISION

P.O. Box 2088
Santa Fe, New Mexico 87504-2088

PERMIT NO. A-12820

TANK CLEANING, SEDIMENT OIL REMOVAL, TRANSPORTATION OF MISCELLANEOUS HYDROCARBONS AND DISPOSAL PERMIT

Operator or Owner OK Hot Oil Serv. Address Box 146 Loco Hills NM 88255
Lease or Facility Name OK Hot oil plant Location 16-17-30
U.L. - Sec. - Twp. - Rgn.

OPERATION TO BE PERFORMED:

☐ Tank Cleaning ☐ Sediment Oil Removal ☒ Transportation of Miscellaneous Hydrocarbons

Operator or Owner Representative authorizing work Tracy

Date Work to be Performed 1-19-1

TANK CLEANING DATA Tank Number _____ Volume _____

Tank Type _____ Volume Below Load Line _____

SEDIMENT OIL OR MISCELLANEOUS HYDROCARBON DATA

Sediment Oil from: ☐ Pit ☐ Collar ☐ Other

MISCELLANEOUS OIL

Tank Bottoms from: ☐ Pipeline Station ☐ Crude Terminal ☐ Refinery ☐ Other

Catchings from: ☐ Gasoline Plant ☐ Gathering Lines ☐ Salt Water Disposal System ☐ Other

Pipeline Break Oil or Spill ☐

*Other (Explain) _____



VOLUME AND DESTINATION: Estimated Volume 400 Bbls. Field test volume of good oil 370.50 Bbls.
(Not required prior to Division approval)

Destination (Name and Location of treating plant or other facility) Jenex Operating 11100 S Eunice Highway #18
Hobbs NM 88240

DESTRUCTION OF SEDIMENT OIL BY: ☐ Burning ☐ Pit Disposal ☐ Use on Roads or firewalls ☐ Other
(Explain) _____

Location of Destruction _____

Justification of Destruction _____

CERTIFICATION: (APPLICATION MAY BE MADE BY EITHER OF THE FOLLOWING)

I hereby certify that the information above is true and complete to the best of my knowledge and belief.

Owner _____ Transporter Jenex Operating

By _____ Address P O Box 308 Hobbs NM 88241

Title _____ Signature [Signature]

Date _____ Title Plant Manager Date 1-19-1

OIL CONSERVATION DIVISION

Approved By [Signature] Title _____ Date 1-26-01

DISTRIBUTION BY OGD	
1	Santa Fe

A COPY OF THIS FORM MUST BE ON LOCATION DURING TANK CLEANING, REMOVAL OF SEDIMENT OIL OR MISCELLANEOUS HYDROCARBONS, AND MUST BE PRESENTED WITH TANK BOTTOMS, SEDIMENT OIL

10380 - 179.37

10673 - 191.13

+ Submit 5 copies to Appropriate District Office

DISTRICT I
P.O. Box 1980, Hobbs, NM 88241-1980

DISTRICT II
P.O. Drawer DD, Artesia, NM 88211-0719

DISTRICT III
1000 Rio Bravo Rd, Aztec, NM 87410

State of New Mexico
Energy, Minerals and Natural Resources Department

OIL CONSERVATION DIVISION

P.O. Box 2088
Santa Fe, New Mexico 87504-2088

Form C-117 A
Revised 4-1-91

PERMIT NO. A-12772

TANK CLEANING, SEDIMENT OIL REMOVAL, TRANSPORTATION OF MISCELLANEOUS HYDROCARBONS AND DISPOSAL PERMIT

Operator or Owner I. W. Transportation Address P.O. Box 98 Loco Hills NM

Lease or Facility Name Walters Solt Location 5-18-28

U.L. - Sec. - Twp. - Rgn.

OPERATION TO BE PERFORMED:

☐ Tank Cleaning ☐ Sediment Oil Removal ☒ Transportation of Miscellaneous Hydrocarbons

Operator or Owner Representative authorizing work Pennis

Date Work to be Performed 01-03-01, 04-01

TANK CLEANING DATA Tank Number _____ Volume _____

Sediment Oil or Miscellaneous Hydrocarbon Data Tank Type _____ Volume Below Load Line _____

Sediment Oil from: ☐ Pit ☐ Celler ☐ Other

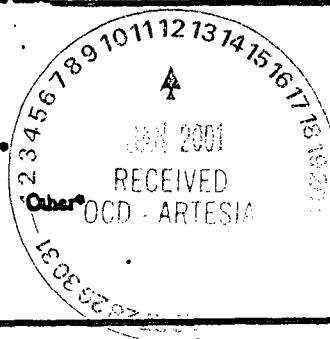
MISCELLANEOUS OIL

Tank Bottoms from: ☐ Pipeline Station ☐ Crude Terminal ☐ Refinery ☐ Other

Catchings from: ☐ Gasoline Plant ☐ Gathering Lines ☐ Salt Water Disposal System ☐ Other

Pipeline Break Oil or Spill ☐

*Other (Explain) _____



VOLUME AND DESTINATION: Estimated Volume 350 Bbls. Field test volume of good oil 246.05 Bbls.

(Not required prior to Division approval)

Destination (Name and Location of treating plant or other facility) Jenex Operating 11100 S. Eunice Highway #18 Hobbs NM 88240

DESTRUCTION OF SEDIMENT OIL BY: ☐ Burning ☐ Pit Disposal ☐ Use on Roads or firewalls ☐ Other (Explain) _____

Location of Destruction _____

Justification of Destruction _____

CERTIFICATION: (APPLICATION MAY BE MADE BY EITHER OF THE FOLLOWING)

I hereby certify that the information above is true and complete to the best of my knowledge and belief.

Owner _____ Transporter Jenex Operating

By _____ Address P O Box 308 Hobbs NM 88241

Title _____ Signature [Signature]

Date _____ Title Plant Manager Date 01-03-01

OIL CONSERVATION DIVISION

Approved By [Signature] Title _____ Date 1-26-01

DISTRIBUTION BY OCD	
State Fe	
File	

A COPY OF THIS FORM MUST BE ON LOCATION DURING TANK CLEANING, REMOVAL OF SEDIMENT OIL OR MISCELLANEOUS HYDROCARBONS, AND MUST BE PRESENTED WITH TANK BOTTOMS, SEDIMENT OIL OR MISCELLANEOUS HYDROCARBONS AT THE TREATING PLANT TO WHICH IT IS DELIVERED.

10312 - 181.25

10635 - 64.80

Submit 5 copies to Appropriate District Office
DISTRICT I
P.O. Box 1980, Hobbs, NM 88241-1980
DISTRICT II
P.O. Drawer DD, Artesia, NM 88211-0719
DISTRICT III
1009 Rio Brazos Rd, Artesia, NM 87410

State of New Mexico
Energy, Minerals and Natural Resources Department
OIL CONSERVATION DIVISION
P.O. Box 2088
Santa Fe, New Mexico 87504-2088

Form C-117 A
Revised 4-1-91

PERMIT NO. A-12819

TANK CLEANING, SEDIMENT OIL REMOVAL, TRANSPORTATION OF MISCELLANEOUS HYDROCARBONS AND DISPOSAL PERMIT

Operator or Owner Dakota Resources Address 911 N. Midkiff Rd Midland TX 79701
Lease or Facility Name Big Eddy 100 SWO Location 8-21-28
U.L. - Sec. - Twp. - Rgn.

OPERATION TO BE PERFORMED:

☐ Tank Cleaning ☐ Sediment Oil Removal ☒ Transportation of Miscellaneous Hydrocarbons

Operator or Owner Representative authorizing work Mike
Date Work to be Performed 1-19-01

TANK CLEANING DATA Tank Number _____ Volume _____

Tank Type _____ Volume Below Load Line _____

SEDIMENT OIL OR MISCELLANEOUS HYDROCARBON DATA

Sediment Oil From: ☐ Pit ☐ Cellar ☐ Other

MISCELLANEOUS OIL

Tank Bottoms From: ☐ Pipeline Station ☐ Crude Terminal ☐ Refinery ☐ Other*

Catchings From: ☐ Gasoline Plant ☐ Gathering Lines ☐ Salt Water Disposal System ☐ Other*

Pipeline Break Oil or Spill ☐

*Other (Explain) _____



VOLUME AND DESTINATION:

Estimated Volume 185 Bbls. Field test volume of good oil 105.06 Bbls.
(Not required prior to Division approval)

Destination (Name and Location of treating plant or other facility) Jenex Operating 11100 S Eunice Highway #18
Hobbs NM 88240

DESTRUCTION OF SEDIMENT OIL BY:

☐ Burning ☐ Pit Disposal ☐ Use on Roads or firewalls ☐ Other

(Explain) _____

Location of Destruction _____

Justification of Destruction _____

CERTIFICATION: (APPLICATION MAY BE MADE BY EITHER OF THE FOLLOWING)

I hereby certify that the information above is true and complete to the best of my knowledge and belief.

Owner _____ Transporter Jenex Operating
By _____ Address P O Box 308 Hobbs NM 88241
Title _____ Signature [Signature]
Date _____ Title Plant Manager Date 1-19-01

OIL CONSERVATION DIVISION

Approved By [Signature] Title _____ Date 1-26-01

DISTRIBUTION BY OCD	
State Fe	
P110	

A COPY OF THIS FORM MUST BE ON LOCATION DURING TANK CLEANING, REMOVAL OF SEDIMENT OIL OR MISCELLANEOUS HYDROCARBONS, AND MUST BE PRESENTED WITH TANK BOTTOMS, SEDIMENT OIL OR MISCELLANEOUS HYDROCARBONS.

+ Section 5 copies to Appropriate District Offices
DISTRICT I
P.O. Box 1980, Hobbs, NM 88241-1980
DISTRICT II
P.O. District DD, Artesia, NM 88211-0719
DISTRICT III
1000 Rio Brazos Rd, Aztec, NM 87410

State of New Mexico
Energy, Minerals and Natural Resources Department
OIL CONSERVATION DIVISION
P.O. Box 2088
Santa Fe, New Mexico 87504-2088

Form C-117 A
Revised 4-1-91

PERMIT NO. A-12818

TANK CLEANING, SEDIMENT OIL REMOVAL, TRANSPORTATION OF MISCELLANEOUS HYDROCARBONS AND DISPOSAL PERMIT

Operator or Owner Compressor Systems Inc. (Duke) Address 3611 National Parks Hwy Carlsbad NM
Name of Facility Big Eddy #1 Location 19-21-28 88220
U.L. - Sec. - Twp. - Rgn.

OPERATION TO BE PERFORMED:

☐ Tank Cleaning ☐ Sediment Oil Removal ☒ Transportation of Miscellaneous Hydrocarbons

Operator or Owner Representative authorizing work Lee

Date Work to be Performed 1-18-1

TANK CLEANING DATA Tank Number _____ Volume _____

Tank Type _____ Volume Below Load Line _____

SEDIMENT OIL OR MISCELLANEOUS HYDROCARBON DATA

Sediment Oil from: ☐ Pit ☐ Collar ☐ Other

MISCELLANEOUS OIL

Tank Bottoms from: ☐ Pipeline Station ☐ Crude Terminal ☐ Refinery ☐ Other

Catchings from: ☐ Gasoline Plant ☐ Gathering Lines ☐ Salt Water Disposal System ☐ Other

Pipeline Break Oil or Spill ☐

*Other (Explain) _____



VOLUME AND DESTINATION:

Estimated Volume 150 Bbls. Field test volume of good oil 71.96 Bbls.
(Data required prior to Division approval)

Destination (Name and Location of treating plant or other facility) Jenex Operating 11100 S. Sanico Highway #18
Hobbs NM 88240

DESTRUCTION OF SEDIMENT OIL BY:

(Explain) ☐ Burning ☐ Pit Disposal ☐ Use on Roads or firewalls ☐ Other

Location of Destruction _____

Justification of Destruction _____

CERTIFICATION: (APPLICATION MAY BE MADE BY EITHER OF THE FOLLOWING)

I hereby certify that the information above is true and complete to the best of my knowledge and belief.

Owner _____

Transporter Jenex Operating

By _____

Address P O Box 308 Hobbs NM 88241

Title _____

Signature [Signature]

Date _____

Title Plant Manager Date 1-18-1

OIL CONSERVATION DIVISION

Approved By [Signature] Title _____ Date 1-26-01

DISTRIBUTION BY OCD	
State Fe	

A COPY OF THIS FORM MUST BE ON LOCATION DURING TANK CLEANING, REMOVAL OF SEDIMENT OIL OR MISCELLANEOUS HYDROCARBONS, AND MUST BE PRESENTED WITH TANK BOTTOMS, SEDIMENT OIL

DISTRICT I
P.O. Box 1980, Hobbs, NM 88241-1980

DISTRICT II
P.O. Box 200, Artesia, NM 88211-0719

DISTRICT III
1000 Rio Bravo Rd, Aztec, NM 87410

State of New Mexico
Energy, Minerals and Natural Resources Department

OIL CONSERVATION DIVISION

P.O. Box 2088
Santa Fe, New Mexico 87504-2088

Form C-117 A
Revised 4-1-91

PERMIT NO. A-12811

TANK CLEANING, SEDIMENT OIL REMOVAL, TRANSPORTATION OF MISCELLANEOUS HYDROCARBONS AND DISPOSAL PERMIT

Operator or Owner Loco Hills Water Disposal Address Box 68 Loco Hills NM 88255
Name of Facility Loco Hills SWD Location 16-17-30

U.L. - Sec. - Twp. - Rgn.

OPERATION TO BE PERFORMED:

☐ Tank Cleaning ☐ Sediment Oil Removal ☒ Transportation of Miscellaneous Hydrocarbons

Operator or Owner Representative authorizing work DICK

Date Work to be Performed 1-16-1

TANK CLEANING DATA

Tank Number _____

Volume _____

Tank Type _____

Volume Below Load Line _____

SEDIMENT OIL OR MISCELLANEOUS HYDROCARBON DATA

Sediment Oil from: ☐ Pit ☐ Celler ☐ Other

MISCELLANEOUS OIL

Tank Residue From: ☐ Pipeline Station ☐ Crude Terminal ☐ Refinery ☐ Other

Catchings From: ☐ Gasoline Plant ☐ Gathering Lines ☐ Salt Water Disposal System ☐ Other

Pipeline Break Oil or Spill ☐

*Other (Explain) _____



VOLUME AND DESTINATION:

Estimated Volume 400 Bbls.

Field test volume of good oil 705.74 Bbls.
(Use required prior to Division approval)

Destination (Name and Location of treating plant or other facility) Jenex Operating 11100 S Eunice Highway #18 Hobbs NM 88240

DESTRUCTION OF SEDIMENT OIL BY:

☐ Burning ☐ Pit Disposal ☐ Use on Roads or firewalls ☐ Other

(Explain) _____

Location of Destruction _____

Justification of Destruction _____

CERTIFICATION: (APPLICATION MAY BE MADE BY EITHER OF THE FOLLOWING)

I hereby certify that the information above is true and complete to the best of my knowledge and belief.

Owner _____

Transporter Jenex Operating

By _____

Address P O Box 308 Hobbs NM 88241

Title _____

Signature [Signature]

Date _____

Title Plant Manager

Date 1-16-1

OIL CONSERVATION DIVISION

Approved By [Signature] Title _____

Date 1-26-07

DISTRIBUTION BY OCD	
State Fe	

10360 — 187.61
10377 — 177.87
10383 — 179.29
10384 — 160.97

+ Submit 5 copies to Appropriate District Office

DISTRICT I

P.O. Box 1940, Hobbs, NM 88241-1940

DISTRICT II

P.O. Drawer DD, Artesia, NM 88211-0719

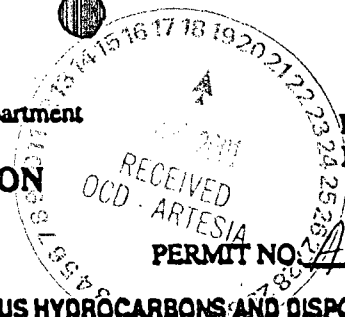
DISTRICT III

1000 Rio Brazos Rd, Aztec, NM 87410

State of New Mexico
Energy, Minerals and Natural Resources Department

OIL CONSERVATION DIVISION

P.O. Box 2088
Santa Fe, New Mexico 87504-2088



Form C-117 A
Revised 4-1-91

TANK CLEANING, SEDIMENT OIL REMOVAL, TRANSPORTATION OF MISCELLANEOUS HYDROCARBONS AND DISPOSAL PERMIT

Operator or Owner Dakota Resources Address 911 N. Midkiff Rd Midland Tx 79701

Lease or Facility Name Big Eddy 100 SWD Location 8 21 28

U.L. - Sec. - Twp. - Rgn.

OPERATION TO BE PERFORMED:

☐ Tank Cleaning ☐ Sediment Oil Removal ☒ Transportation of Miscellaneous Hydrocarbons

Operator or Owner Representative authorizing work mike

Date Work to be Performed 1-16-1

TANK CLEANING DATA Tank Number _____ Volume _____

Tank Type _____

Volume Below Load Line _____

SEDIMENT OIL OR MISCELLANEOUS HYDROCARBON DATA

Sediment Oil From: ☐ Pit ☐ Celler ☐ Other

MISCELLANEOUS OIL

Tank Bottoms From: ☐ Pipeline Station ☐ Crude Terminal ☐ Refinery ☐ Other*

Catchings From: ☐ Gasoline Plant ☐ Gathering Lines ☐ Salt Water Disposal System ☐ Other*

Pipeline Break Oil or Spill ☐

*Other (Explain) _____

VOLUME AND DESTINATION:

Estimated Volume 180 Bbls. Field test volume of good oil 172.80 Bbls.
(Not required prior to Division approval)

Destination (Name and Location of treating plant or other facility) Jenex Operating 11100 S Eunice Highway #18
Hobbs NM 88240

DESTRUCTION OF SEDIMENT OIL BY:

☐ Burning ☐ Pit Disposal ☐ Use on Roads or firewalls ☐ Other

(Explain) _____

Location of Destruction _____

Justification of Destruction _____

CERTIFICATION: (APPLICATION MAY BE MADE BY EITHER OF THE FOLLOWING)

I hereby certify that the information above is true and complete to the best of my knowledge and belief.

Owner _____

Transporter Jenex Operating

By _____

Address P O Box 308 Hobbs NM 88241

Title _____

Signature [Signature]

Date _____

Title Plant Manager Date 1-13-1

OIL CONSERVATION DIVISION

Approved By [Signature] Title _____ Date 1-26-01

A COPY OF THIS FORM MUST BE ON LOCATION DURING TANK CLEANING, REMOVAL OF SEDIMENT OIL OR MISCELLANEOUS HYDROCARBONS, AND MUST BE PRESENTED WITH TANK BOTTOMS, SEDIMENT OIL OR MISCELLANEOUS HYDROCARBONS AT THE TREATING PLANT TO WHICH IT IS DELIVERED.

DISTRIBUTION BY OGD	
<input checked="" type="checkbox"/>	State Fe
<input type="checkbox"/>	File

+ Submit 5 copies to Appropriate District Office

DISTRICT I

P.O. Box 1980, Hobbs, NM 88241-1980

DISTRICT II

P.O. Drawer DD, Artesia, NM 88211-0719

DISTRICT III

1000 Rio Brazos Rd, Aztec, NM 87410

State of New Mexico
Energy, Minerals and Natural Resources Department

OIL CONSERVATION DIVISION

P.O. Box 2088
Santa Fe, New Mexico 87504-2088



Form C-117 A
Revised 4-1-91

PERMIT NO. A-12252

TANK CLEANING, SEDIMENT OIL REMOVAL, TRANSPORTATION OF MISCELLANEOUS HYDROCARBONS AND DISPOSAL PERMIT

Operator or Owner Dakota Resources Inc. Address 911 N. Midkiff Rd Midland Tx 79701

Lease or Facility Name Big Eddy 100 SWD Location 8-21-28

U.L. - Sec. - Twp. - Rge.

OPERATION TO BE PERFORMED:

☐ Tank Cleaning ☐ Sediment Oil Removal ☒ Transportation of Miscellaneous Hydrocarbons

Operator or Owner Representative authorizing work Mike

Date Work to be Performed 12-20-00

TANK CLEANING DATA Tank Number _____ Volume _____

Tank Type _____ Volume Below Load Line _____

SEDIMENT OIL OR MISCELLANEOUS HYDROCARBON DATA

Sediment Oil from: ☐ Pit ☐ Celler ☐ Other

MISCELLANEOUS OIL

Tank Bottoms From: ☐ Pipeline Station ☐ Crude Terminal ☐ Refinery ☐ Other*

Catchings From: ☐ Gasoline Plant ☐ Gathering Lines ☐ Salt Water Disposal System ☐ Other*

Pipeline Break Oil or Spill ☐

*Other (Explain) _____

VOLUME AND DESTINATION:

Estimated Volume 200 Bbls. Field test volume of good oil 173.38 Bbls.
(Not required prior to Division approval)

Destination (Name and Location of treating plant or other facility) Jenex Operating 11100 S Eunice Highway #18
Hobbs NM 88240

DESTRUCTION OF SEDIMENT OIL BY:

☐ Burning ☐ Pit Disposal ☐ Use on Roads or firewalls ☐ Other

(Explain) _____

Location of Destruction _____

Justification of Destruction _____

CERTIFICATION: (APPLICATION MAY BE MADE BY EITHER OF THE FOLLOWING)

I hereby certify that the information above is true and complete to the best of my knowledge and belief.

Owner _____

Transporter Jenex Operating

By _____

Address P O Box 308 Hobbs NM 88241

Title _____

Signature [Signature]

Date _____

Title Plant Manager Date 12-20-00

OIL CONSERVATION DIVISION

Approved By [Signature] Title [Signature] Date 12/20/01

DISTRIBUTION BY OCD	
<input checked="" type="checkbox"/>	Santa Fe
<input type="checkbox"/>	File

A COPY OF THIS FORM MUST BE ON LOCATION DURING TANK CLEANING, REMOVAL OF SEDIMENT OIL OR MISCELLANEOUS HYDROCARBONS, AND MUST BE PRESENTED WITH TANK BOTTOMS, SEDIMENT OIL OR MISCELLANEOUS HYDROCARBONS AT THE TREATING PLANT TO WHICH IT IS DELIVERED.

Submit 3 copies to Appropriate District Office

DISTRICT I
P.O. Box 1980, Hobbs, NM 88241-1980

DISTRICT II
P.O. Drawer DD, Artesia, NM 88211-0719

DISTRICT III
1000 Rio Brazos Rd, Aztec, NM 87410

State of New Mexico
Energy, Minerals and Natural Resources Department

OIL CONSERVATION DIVISION

P.O. Box 2088
Santa Fe, New Mexico 87504-2088

Form C-117 A
Revised 4-1-91

PERMIT NO. A-12245

TANK CLEANING, SEDIMENT OIL REMOVAL, TRANSPORTATION OF MISCELLANEOUS HYDROCARBONS AND DISPOSAL PERMIT

Operator or Owner Loco Hills Water Disposal Address Box 68 Loco Hills NM 88255

Lease or Facility Name Loco Hills SWD Location 16-17-30

U.L. - Sec. - Twp. - Rge.

OPERATION TO BE PERFORMED:

☐ Tank Cleaning ☐ Sediment Oil Removal ☒ Transportation of Miscellaneous Hydrocarbons

Operator or Owner Representative authorizing work DICK

Date Work to be Performed 12-18-00

TANK CLEANING DATA Tank Number _____ Volume _____

Tank Type _____

Volume Below Load Line _____

SEDIMENT OIL OR MISCELLANEOUS HYDROCARBON DATA

Sediment Oil from: ☐ Pit ☐ Celler ☐ Other

MISCELLANEOUS OIL

Tank Bottoms From: ☐ Pipeline Station ☐ Crude Terminal ☐ Refinery ☐ Other*

Catchings From: ☐ Gasoline Plant ☐ Gathering Lines ☐ Salt Water Disposal System ☐ Other*

Pipeline Break Oil or Spill ☐

*Other (Explain) _____

VOLUME AND DESTINATION: Estimated Volume 400 Bbls. Field test volume of good oil 368.93 Bbls.

(Not required prior to Division approval)

Destination (Name and Location of treating plant or other facility) Jenex Operating 11100 S Eunice Highway #18
Hobbs NM 88240

DESTRUCTION OF SEDIMENT OIL BY: ☐ Burning ☐ Pit Disposal ☐ Use on Roads or firewalls ☐ Other

(Explain) _____

Location of Destruction _____

Justification of Destruction _____

CERTIFICATION: (APPLICATION MAY BE MADE BY EITHER OF THE FOLLOWING)

I hereby certify that the information above is true and complete to the best of my knowledge and belief.

Owner _____

Transporter Jenex Operating

By _____

Address P O Box 308 Hobbs NM 88241

Title _____

Signature [Signature]

Date _____

Title Plant Manager Date 12-18-00

OIL CONSERVATION DIVISION

Approved By [Signature] Title [Signature] Date 1/12/01

A COPY OF THIS FORM MUST BE ON LOCATION DURING TANK CLEANING, REMOVAL OF SEDIMENT OIL OR MISCELLANEOUS HYDROCARBONS, AND MUST BE PRESENTED WITH TANK BOTTOMS, SEDIMENT OIL OR MISCELLANEOUS HYDROCARBONS AT THE TREATING PLANT TO WHICH IT IS DELIVERED.

DISTRIBUTION BY OCD	
<input checked="" type="checkbox"/>	State Fe
<input type="checkbox"/>	File

Submit 3 copies to Appropriate District Office

DISTRICT I
P.O. Box 1980, Hobbs, NM 88241-1980

DISTRICT II
P.O. Drawer DD, Artesia, NM 88211-0719

DISTRICT III
1000 Rio Brazos Rd, Aztec, NM 87410

State of New Mexico
Energy, Minerals and Natural Resources Department

OIL CONSERVATION DIVISION

P.O. Box 2088
Santa Fe, New Mexico 87504-2088

Form C-117 A
Revised 4-1-91

PERMIT NO. H-23252

TANK CLEANING, SEDIMENT OIL REMOVAL, TRANSPORTATION OF MISCELLANEOUS HYDROCARBONS AND DISPOSAL PERMIT

Operator or Owner Rice Operating Address 122 W Taylor Hobbs NM 88240

Lease or Facility Name Justice P-216 Location 26-25-37

U.L. - Sec. - Twp. - Rge.

OPERATION TO BE PERFORMED:

☐ Tank Cleaning ☐ Sediment Oil Removal ☒ Transportation of Miscellaneous Hydrocarbons

Operator or Owner Representative authorizing work Ten

Date Work to be Performed 12-18-00

TANK CLEANING DATA Tank Number _____ Volume _____

Sediment Oil or Miscellaneous Hydrocarbon DATA Tank Type _____ Volume Below Load Line _____

Sediment Oil from: ☐ Pit ☐ Celler ☐ Other

MISCELLANEOUS OIL

Tank Bottoms From: ☐ Pipeline Station ☐ Crude Terminal ☐ Refinery ☐ Other*

Catchings From: ☐ Gasoline Plant ☐ Gathering Lines ☐ Salt Water Disposal System ☐ Other*

Pipeline Break Oil or Spill ☐

*Other (Explain) _____

VOLUME AND DESTINATION: Estimated Volume 100 Bbls. Field test volume of good oil 89.83 Bbls.

(Not required prior to Division approval)

Destination (Name and Location of treating plant or other facility) Jenex Operating 11100 S Eunice Highway #18

Hobbs NM 88240

DESTRUCTION OF SEDIMENT OIL BY: ☐ Burning ☐ Pit Disposal ☐ Use on Roads or firewalls ☐ Other

(Explain) _____

Location of Destruction _____

Justification of Destruction _____

CERTIFICATION: (APPLICATION MAY BE MADE BY EITHER OF THE FOLLOWING)

I hereby certify that the information above is true and complete to the best of my knowledge and belief.

Owner _____

Transporter Jenex Operating

By _____

Address P O Box 308 Hobbs NM 88241

Title _____

Signature [Signature]

Date _____


Title Plant Manager Date 12-18-00

OIL CONSERVATION DIVISION

Approved By Marie Peterson Title CLERK SPECIALIST Date JAN 16 2001

A COPY OF THIS FORM MUST BE ON LOCATION DURING TANK CLEANING, REMOVAL OF SEDIMENT OIL OR MISCELLANEOUS HYDROCARBONS, AND MUST BE PRESENTED WITH TANK BOTTOMS, SEDIMENT OIL OR MISCELLANEOUS HYDROCARBONS AT THE TREATING PLANT TO WHICH IT IS DELIVERED.

DISTRIBUTION BY OCD	
	Santa Fe
	File



+ Submit 3 copies to Appropriate District Office
DISTRICT I
P.O. Box 1980, Hobbs, NM 88241-1980
DISTRICT II
P.O. District DD, Artesia, NM 88211-0719
DISTRICT III
1000 Rio Brazos Rd, Aztec, NM 87410

State of New Mexico
Energy, Minerals and Natural Resources Department
OIL CONSERVATION DIVISION
P.O. Box 2088
Santa Fe, New Mexico 87504-2088

Form C-117 A
Revised 4-1-91

PERMIT NO. H-23282

TANK CLEANING, SEDIMENT OIL REMOVAL, TRANSPORTATION OF MISCELLANEOUS HYDROCARBONS AND DISPOSAL PERMIT

Operator or Owner Rice Operating Address 122 W Taylor Hobbs NM
Lease or Facility Name M-33 Location 33-20-37
U.L. - Sec. - Twp. - Rgn.

OPERATION TO BE PERFORMED:

☐ Tank Cleaning ☐ Sediment Oil Removal ☒ Transportation of Miscellaneous Hydrocarbons

Operator or Owner Representative authorizing work Daniel

Date Work to be Performed 01-03-01

TANK CLEANING DATA Tank Number _____ Volume _____

Tank Type _____ Volume Below Load Line _____

SEDIMENT OIL OR MISCELLANEOUS HYDROCARBON DATA

Sediment Oil from: ☐ Pit ☐ Celler ☐ Other

MISCELLANEOUS OIL

Tank Bottoms from: ☐ Pipeline Station ☐ Crude Terminal ☐ Refinery ☐ Other*

Catchings from: ☐ Gasoline Plant ☐ Gathering Lines ☐ Salt Water Disposal System ☐ Other*

Pipeline Break Oil or Spill ☐

*Other (Explain) _____

VOLUME AND DESTINATION:

Estimated Volume 200 Bbls. Field test volume of good oil 501.80 Bbls.
(Not required prior to Division approval)

Destination (Name and Location of treating plant or other facility) Jenex Operating 11100 S Eunice Highway #18
Hobbs NM 88240

DESTRUCTION OF SEDIMENT OIL BY:

☐ Burning ☐ Pit Disposal ☐ Use on Roads or firewalls ☐ Other

(Explain) _____

Location of Destruction _____

Justification of Destruction _____

CERTIFICATION: (APPLICATION MAY BE MADE BY EITHER OF THE FOLLOWING)

I hereby certify that the information above is true and complete to the best of my knowledge and belief.

Owner _____
By _____
Title _____
Date _____

Transporter Jenex Operating
Address P O Box 308 Hobbs NM 88241
Signature [Signature]
Title Plant Manager Date 01-03-01

OIL CONSERVATION DIVISION

Approved By Marie Peterson Title CLERK SPECIALIST Date _____

JAN 16 2001

DISTRIBUTION BY OGD	
	Santa Fe
	File


A COPY OF THIS FORM MUST BE ON LOCATION DURING TANK CLEANING, REMOVAL OF SEDIMENT OIL OR MISCELLANEOUS HYDROCARBONS, AND MUST BE PRESENTED WITH TANK BOTTOMS, SEDIMENT OIL OR MISCELLANEOUS HYDROCARBONS.

173.70 -

173.70 -

154.40

501.8



+ Submit 3 copies to Appropriate District Office

DISTRICT I
P.O. Box 1980, Hobbs, NM 88241-1980

DISTRICT II
P.O. Drawer DD, Artesia, NM 88211-0719

DISTRICT III
1000 Rio Brazos Rd, Aztec, NM 87410

State of New Mexico
Energy, Minerals and Natural Resources Department

OIL CONSERVATION DIVISION

P.O. Box 2088
Santa Fe, New Mexico 87504-2088

Form C-117 A
Revised 4-1-91

PERMIT NO. H-23 283

TANK CLEANING, SEDIMENT OIL REMOVAL, TRANSPORTATION OF MISCELLANEOUS HYDROCARBONS AND DISPOSAL PERMIT

Operator or Owner E.G.L. Address Box 10886 Midland TX
Lease or Facility Name Arco St. # 2 Location 16-18-35
U.L. - Sec. - Twp. - Rgn.

OPERATION TO BE PERFORMED:

☐ Tank Cleaning ☐ Sediment Oil Removal ☒ Transportation of Miscellaneous Hydrocarbons

Operator or Owner Representative authorizing work Dave
Date Work to be Performed 01-03-01

TANK CLEANING DATA Tank Number _____ Volume _____

Tank Type _____

Volume Below Load Line _____

SEDIMENT OIL OR MISCELLANEOUS HYDROCARBON DATA

Sediment Oil From: ☐ Pit ☐ Cellar ☐ Other

MISCELLANEOUS OIL

Tank Bottoms From: ☐ Pipeline Station ☐ Crude Terminal ☐ Refinery ☐ Other*

Catchings From: ☐ Gasoline Plant ☐ Gathering Lines ☐ Salt Water Disposal System ☐ Other*

Pipeline Break Oil or Spill ☐

*Other (Explain) _____

VOLUME AND DESTINATION:

Estimated Volume 150 Bbls.

Field test volume of good oil 89.80 Bbls.
(Not required prior to Division approval)

Destination (Name and Location of treating plant or other facility) Jenex Operating 11100 S Eunice Highway #18
Hobbs NM 88240

DESTRUCTION OF SEDIMENT OIL BY:

(Explain) ☐ Burning ☐ Pit Disposal ☐ Use on Roads or firewalls ☐ Other

Location of Destruction _____

Justification of Destruction _____

CERTIFICATION: (APPLICATION MAY BE MADE BY EITHER OF THE FOLLOWING)

I hereby certify that the information above is true and complete to the best of my knowledge and belief.

Owner _____

Transporter Jenex Operating

By _____

Address P O Box 308 Hobbs NM 88241

Title _____

Signature [Signature]

Date _____

Title Plant Manager Date 01-03-01

OIL CONSERVATION DIVISION

Approved By Marie Peterson Title CLERK SPECIALIST Date JAN 16 2001

A COPY OF THIS FORM MUST BE ON LOCATION DURING TANK CLEANING, REMOVAL OF SEDIMENT OIL OR MISCELLANEOUS HYDROCARBONS, AND MUST BE PRESENTED WITH TANK BOTTOMS, SEDIMENT OIL OR MISCELLANEOUS HYDROCARBONS AT THE TREATING PLANT TO WHICH IT IS DELIVERED.

DISTRIBUTION BY OGD	
Seals To	
File	



+ Submit 5 copies to Appropriate District Office

DISTRICT I
P.O. Box 1980, Hobbs, NM 88241-1980

DISTRICT II
P.O. Drawer DD, Artesia, NM 88211-0719

DISTRICT III
1000 Rio Brazos Rd, Aztec, NM 87410

State of New Mexico
Energy, Minerals and Natural Resources Department

OIL CONSERVATION DIVISION

P.O. Box 2088
Santa Fe, New Mexico 87504-2088

Form C-117 A
Revised 4-1-91

PERMIT NO. H-23284

TANK CLEANING, SEDIMENT OIL REMOVAL, TRANSPORTATION OF MISCELLANEOUS HYDROCARBONS AND DISPOSAL PERMIT

Operator or Owner Rice Operating Address 122 W. Taylor Hobbs NM
Lease or Facility Name F-30 Location 30-18-39

U.L. - Sec. - Twp. - Rge.

OPERATION TO BE PERFORMED:

☐ Tank Cleaning ☐ Sediment Oil Removal ☒ Transportation of Miscellaneous Hydrocarbons

Operator or Owner Representative authorizing work Daniel

Date Work to be Performed 01-03-01

TANK CLEANING DATA Tank Number _____ Volume _____

Tank Type _____

Volume Below Load Line _____

SEDIMENT OIL OR MISCELLANEOUS HYDROCARBON DATA

Sediment Oil from: ☐ Pit ☐ Celler ☐ Other

MISCELLANEOUS OIL

Tank Bottoms From: ☐ Pipeline Station ☐ Crude Terminal ☐ Refinery ☐ Other*

Catchings From: ☐ Gasoline Plant ☐ Gathering Lines ☐ Salt Water Disposal System ☐ Other*

Pipeline Break Oil or Spill ☐

*Other (Explain) _____

VOLUME AND DESTINATION:

Estimated Volume 125 Bbls.

Field test volume of good oil 42.03 Bbls.
(Must be signed prior to Division approval)

Destination (Name and Location of treating plant or other facility) Jenex Operating 11100 S. Eunice Highway #18
Hobbs NM 88240

DESTRUCTION OF SEDIMENT OIL BY:

(Explain) ☐ Burning ☐ Pit Disposal ☐ Use on Roads or firewalls ☐ Other

Location of Destruction _____

Justification of Destruction _____

CERTIFICATION: (APPLICATION MAY BE MADE BY EITHER OF THE FOLLOWING)

I hereby certify that the information above is true and complete to the best of my knowledge and belief.

Owner _____

Transporter Jenex Operating

By _____

Address P O Box 308 Hobbs NM 88241

Title _____

Signature [Signature]

Date _____

Title Plant Manager Date 01-03-01

OIL CONSERVATION DIVISION

Approved By Marie Peterson Title CLERK SPECIALIST Date JAN 16 2001

A COPY OF THIS FORM MUST BE ON LOCATION DURING TANK CLEANING, REMOVAL OF SEDIMENT OIL OR MISCELLANEOUS HYDROCARBONS, AND MUST BE PRESENTED WITH TANK BOTTOMS, SEDIMENT OIL OR MISCELLANEOUS HYDROCARBONS AT THE TREATING PLANT TO WHICH THEY ARE DELIVERED.

DISTRIBUTION BY OGD	
State Fe	
File	



+ Submit 5 copies to Appropriate District Office

DISTRICT I
P.O. Box 1980, Hobbs, NM 88241-1980

DISTRICT II
P.O. Drawer DD, Artesia, NM 88211-0719

DISTRICT III
1000 Rio Brazos Rd, Aztec, NM 87410

State of New Mexico
Energy, Minerals and Natural Resources Department

OIL CONSERVATION DIVISION

P.O. Box 2088
Santa Fe, New Mexico 87504-2088

Form C-117 A
Revised 4-1-91

PERMIT NO. H-23285

TANK CLEANING, SEDIMENT OIL REMOVAL, TRANSPORTATION OF MISCELLANEOUS HYDROCARBONS AND DISPOSAL PERMIT

Operator or Owner Sundance Address P.O. Box 1737 Eunice NM 88231
Lease or Facility Name Prabo Facility Location 29-21-38
U.L. - Sec. - Twp. - Rge.

OPERATION TO BE PERFORMED:

☐ Tank Cleaning ☐ Sediment Oil Removal ☒ Transportation of Miscellaneous Hydrocarbons

Operator or Owner Representative authorizing work Kelly
Date Work to be Performed 01-03-04-01

TANK CLEANING DATA Tank Number _____ Volume _____

Tank Type _____

Volume Below Load Line _____

SEDIMENT OIL OR MISCELLANEOUS HYDROCARBON DATA

Sediment Oil From: ☐ Pit ☐ Celler ☐ Other

MISCELLANEOUS OIL

Tank Bottoms From: ☐ Pipeline Station ☐ Crude Terminal ☐ Refinery ☐ Other

Catchings From: ☐ Gasoline Plant ☐ Gathering Lines ☐ Salt Water Disposal System ☐ Other

Pipeline Break Oil or Spill ☐

*Other (Explain) _____

VOLUME AND DESTINATION:

Estimated Volume 400 Bbls.

Field test volume of good oil 559.09 Bbls.
(Not required prior to Division approval)

Destination (Name and Location of treating plant or other facility) Jenex Operating 11100 S Eunice Highway #18
Hobbs NM 88240

DESTRUCTION OF SEDIMENT OIL BY:

(Explain) ☐ Burning ☐ Pit Disposal ☐ Use on Roads or firewalls ☐ Other

Location of Destruction _____

Justification of Destruction _____

CERTIFICATION: (APPLICATION MAY BE MADE BY EITHER OF THE FOLLOWING)

I hereby certify that the information above is true and complete to the best of my knowledge and belief.

Owner _____

Transporter Jenex Operating

By _____

Address P O Box 308 Hobbs NM 88241

Title _____

Signature [Signature]

Date _____

Title Plant Manager Date 01-03-01

OIL CONSERVATION DIVISION


Approved By Marie Peterson Title CLERK SPECIALIST Date _____

JAN 16 2001

DISTRIBUTION BY OGD	
State Fe	
File	

A COPY OF THIS FORM MUST BE ON LOCATION DURING TANK CLEANING, REMOVAL OF SEDIMENT OIL OR MISCELLANEOUS HYDROCARBONS, AND MUST BE PRESENTED WITH TANK BOTTOMS, SEDIMENT OIL OR MISCELLANEOUS HYDROCARBONS AT THE TREATING PLANT TO WHICH IT IS DELIVERED.

10313-185.98
10652-188.69
10654-184.42



+ Submit 5 copies to Appropriate District Office

DISTRICT I

P.O. Box 1980, Hobbs, NM 88241-1980

DISTRICT II

P.O. Drawer DD, Artesia, NM 88211-0719

DISTRICT III

1000 Rio Bravo Rd, Aztec, NM 87410

State of New Mexico
Energy, Minerals and Natural Resources Department

OIL CONSERVATION DIVISION

P.O. Box 2088
Santa Fe, New Mexico 87504-2088

Form C-117 A
Revised 4-1-91

PERMIT NO. H-23 286

TANK CLEANING, SEDIMENT OIL REMOVAL, TRANSPORTATION OF MISCELLANEOUS HYDROCARBONS AND DISPOSAL PERMIT

Operator or Owner Gandy Corp. Address Box 827 Tatum NM

Lease or Facility Name Gandy plant Location 11-10-35

OPERATION TO BE PERFORMED:

U.L. - Sec. - Top. - Rga.

☐ Tank Cleaning ☐ Sediment Oil Removal ☒ Transportation of Miscellaneous Hydrocarbons

Operator or Owner Representative authorizing work Lewis

Date Work to be Performed 01-03 through 04 -01

TANK CLEANING DATA Tank Number _____ Volume _____

Tank Type _____

SEDIMENT OIL OR MISCELLANEOUS HYDROCARBON DATA Volume Below Load Line _____

Sediment Oil from: ☐ Pits ☐ Cellar ☐ Other

MISCELLANEOUS OIL

Tank Bottoms from: ☐ Pipeline Station ☐ Crude Terminal ☐ Refinery ☐ Other

Catchings from: ☐ Gasoline Plant ☐ Gathering Lines ☐ Salt Water Disposal System ☐ Other

Pipeline Break Oil or Spill ☐

*Other (Explain) _____

VOLUME AND DESTINATION:

Estimated Volume 400 Bbls.

Field test volume of good oil 382.88 Bbls.
(Not required prior to Division approval)

Destination (Name and Location of treating plant or other facility) Jenex Operating 11100 S Eunice Highway #18
Hobbs NM 88240

DESTRUCTION OF SEDIMENT OIL BY:

(Explain) ☐ Burning ☐ Pits Disposal ☐ Use on Roads or firewalls ☐ Other

Location of Destruction _____

Justification of Destruction _____

CERTIFICATION: (APPLICATION MAY BE MADE BY EITHER OF THE FOLLOWING)

I hereby certify that the information above is true and complete to the best of my knowledge and belief.

Owner _____

Transporter Jenex Operating

By _____

Address P O Box 308 Hobbs NM 88241

Title _____

Signature [Signature]

Date _____

Title Plant Manager Date 01-03-01

OIL CONSERVATION DIVISION

Approved By Marie Peterson Title CLERK SPECIALIST Date JAN 18 2001

A COPY OF THIS FORM MUST BE ON LOCATION DURING TANK CLEANING, REMOVAL OF SEDIMENT OIL OR MISCELLANEOUS HYDROCARBONS, AND MUST BE PRESENTED WITH TANK BOTTOMS, SEDIMENT OIL OR MISCELLANEOUS HYDROCARBONS.

DISTRIBUTION BY OCD	
State Fe	
File	

192.16
190.72

190.72



+ Submit 5 copies to Appropriate District Office

DISTRICT I

P.O. Box 1940, Hobbs, NM 88241-1980

DISTRICT II

P.O. Drawer DD, Artesia, NM 88211-0719

DISTRICT III

1000 Rio Brazos Rd, Aztec, NM 87410

State of New Mexico
Energy, Minerals and Natural Resources Department

OIL CONSERVATION DIVISION

P.O. Box 2088
Santa Fe, New Mexico 87504-2088

Form C-117 A
Revised 4-1-91

PERMIT NO. H-23288

TANK CLEANING, SEDIMENT OIL REMOVAL, TRANSPORTATION OF MISCELLANEOUS HYDROCARBONS AND DISPOSAL PERMIT

Operator or Owner Rice Operating Address 122 W Taylor Hobbs NM
Lease or Facility Name F-29 Location 29-18-38
U.L. - Sec. - Twp. - Rge.

OPERATION TO BE PERFORMED:

☐ Tank Cleaning ☐ Sediment Oil Removal ☒ Transportation of Miscellaneous Hydrocarbons

Operator or Owner Representative authorizing work Stan

Date Work to be Performed 01-03-01

TANK CLEANING DATA Tank Number _____ Volume _____

Sediment Oil or Miscellaneous Hydrocarbon Data
Tank Type _____ Volume Below Load Line _____

Sediment Oil from: ☐ Pit ☐ Celler ☐ Other

MISCELLANEOUS OIL

Tank Bottoms from: ☐ Pipeline Station ☐ Crude Terminal ☐ Refinery ☐ Other*

Catchings from: ☐ Gasoline Plant ☐ Gathering Lines ☐ Salt Water Disposal System ☐ Other*

Pipeline Break Oil or Spill ☐

*Other (Explain) _____

VOLUME AND DESTINATION: Estimated Volume 90 Bbls. Field test volume of good oil 104.78 Bbls.
(Not required prior to Division approval)

Destination (Name and Location of treating plant or other facility) Jenex Operating 11100 S Eunice Highway #18
Hobbs NM 88240

DESTRUCTION OF SEDIMENT OIL BY: ☐ Burning ☐ Pit Disposal ☐ Use on Roads or firewalls ☐ Other
(Explain) _____

Location of Destruction _____

Justification of Destruction _____

CERTIFICATION: (APPLICATION MAY BE MADE BY EITHER OF THE FOLLOWING)

I hereby certify that the information above is true and complete to the best of my knowledge and belief.

Owner _____ Transporter Jenex Operating

By _____ Address P O Box 308 Hobbs NM 88241

Title _____ Signature [Signature]

Date _____ Title Plant Manager Date 01-03-01

OIL CONSERVATION DIVISION

Approved By Marie Peterson Title CLERK SPECIALIST Date JAN 16 2001

A COPY OF THIS FORM MUST BE ON LOCATION DURING TANK CLEANING, REMOVAL OF SEDIMENT OIL OR MISCELLANEOUS HYDROCARBONS, AND MUST BE PRESENTED WITH TANK BOTTOMS, SEDIMENT OIL OR MISCELLANEOUS HYDROCARBONS AT THE TREATING PLANT TO WHICH IT IS DELIVERED.

DISTRIBUTION BY OGD	
	Santa Fe
	File



DISTRICT I
P.O. Box 1960, Hobbs, NM 88241-1960

DISTRICT II
P.O. Drawer DD, Artesia, NM 88211-0719

DISTRICT III
1000 Rio Bravo Rd, Aztec, NM 87410

State of New Mexico
Energy, Minerals and Natural Resources Department

OIL CONSERVATION DIVISION

P.O. Box 2088
Santa Fe, New Mexico 87504-2088

Form C-117 A
Revised 4-1-91

PERMIT NO. H-232 89

TANK CLEANING, SEDIMENT OIL REMOVAL, TRANSPORTATION OF MISCELLANEOUS HYDROCARBONS AND DISPOSAL PERMIT

Operator or Owner Rice Operating Address 122 W. Taylor Hobbs Nm

Lease or Facility Name M-5 Location 5-20-37

U.L. - Sec. - Twp. - Rgn.

OPERATION TO BE PERFORMED:

☐ Tank Cleaning ☐ Sediment Oil Removal ☒ Transportation of Miscellaneous Hydrocarbons

Operator or Owner Representative authorizing work Daniel

Date Work to be Performed 01-04-01

TANK CLEANING DATA Tank Number _____ Volume _____

Tank Type _____

Volume Below Load Line _____

SEDIMENT OIL OR MISCELLANEOUS HYDROCARBON DATA

Sediment Oil from: ☐ Pit ☐ Celler ☐ Other

MISCELLANEOUS OIL

Tank Bottoms from: ☐ Pipeline Station ☐ Crude Terminal ☐ Refinery ☐ Other*

Catchings from: ☐ Gasoline Plant ☐ Gathering Lines ☐ Salt Water Disposal System ☐ Other*

Pipeline Break Oil or Spill ☐

*Other (Explain) _____

VOLUME AND DESTINATION:

Estimated Volume 200 Bbls.

Field test volume of good oil 103.35 Bbls.
(Not required prior to Division approval)

Destination (Name and Location of treating plant or other facility) Jenex Operating 11100 S. Eunice Highway #18
Hobbs NM 88240

DESTRUCTION OF SEDIMENT OIL BY:

(Explain) ☐ Burning ☐ Pit Disposal ☐ Use on Roads or firewalls ☐ Other

Location of Destruction _____

Justification of Destruction _____

CERTIFICATION: (APPLICATION MAY BE MADE BY EITHER OF THE FOLLOWING)

I hereby certify that the information above is true and complete to the best of my knowledge and belief.

Owner _____

Transporter Jenex Operating

By _____

Address P O Box 308 Hobbs NM 88241

Title _____

Signature [Signature]

Date _____

Title Plant Manager Date 01-03-01

OIL CONSERVATION DIVISION

Approved By Maile Peterson Title CLERK SPECIALIST Date JAN 16 2001

DISTRIBUTION BY OGD	
<input type="checkbox"/>	Santa Fe
<input type="checkbox"/>	File

A COPY OF THIS FORM MUST BE ON LOCATION DURING TANK CLEANING, REMOVAL OF SEDIMENT OIL OR MISCELLANEOUS HYDROCARBONS, AND MUST BE PRESENTED WITH TANK BOTTOMS, SEDIMENT OIL OR MISCELLANEOUS HYDROCARBONS AT THE TREATING PLANT TO WHICH IT IS DELIVERED



+ Submit 5 copies to Appropriate District Office

DISTRICT I

P.O. Box 1980, Hobbs, NM 88241-1980

DISTRICT II

P.O. Drawer DD, Artesia, NM 88211-0719

DISTRICT III

1000 Rio Brazos Rd, Aztec, NM 87410

State of New Mexico

Energy, Minerals and Natural Resources Department

Form C-117 A

Revised 4-1-91

OIL CONSERVATION DIVISION

P.O. Box 2088

Santa Fe, New Mexico 87504-2088

PERMIT NO. H-23290

TANK CLEANING, SEDIMENT OIL REMOVAL, TRANSPORTATION OF MISCELLANEOUS HYDROCARBONS AND DISPOSAL PERMIT

Operator or Owner Cooper Address Monument NM

Lease or Facility Name Cooper's SWD Location 8-20-37

U.L. - Sec. - Twp. - Rgn.

OPERATION TO BE PERFORMED:

☐ Tank Cleaning ☐ Sediment Oil Removal ☒ Transportation of Miscellaneous Hydrocarbons

Operator or Owner Representative authorizing work Jimmy

Date Work to be Performed 01-04-01

TANK CLEANING DATA Tank Number _____ Volume _____

Tank Type _____

Volume Below Load Line _____

SEDIMENT OIL OR MISCELLANEOUS HYDROCARBON DATA

Sediments Oil from: ☐ Pit ☐ Celler ☐ Other

MISCELLANEOUS OIL

Tank Bottoms From: ☐ Pipeline Station ☐ Crude Terminal ☐ Refinery ☐ Other*

Catchings From: ☐ Gasoline Plant ☐ Gathering Lines ☐ Salt Water Disposal System ☐ Other*

Pipeline Break Oil or Spill ☐

*Other (Explain) _____

VOLUME AND DESTINATION:

Estimated Volume 200 Bbls. Field test volume of good oil 180.72 Bbls.

(Data required prior to Division approval)

Destination (Name and Location of treating plant or other facility) Jenex Operating 11100 S Eunice Highway #18
Hobbs NM 88240

DESTRUCTION OF SEDIMENT OIL BY:

☐ Burning ☐ Pit Disposal ☐ Use on Roads or firewalls ☐ Other

(Explain) _____

Location of Destruction _____

Justification of Destruction _____

CERTIFICATION: (APPLICATION MAY BE MADE BY EITHER OF THE FOLLOWING)

I hereby certify that the information above is true and complete to the best of my knowledge and belief.

Owner _____

Transporter Jenex Operating

By _____

Address P O Box 308 Hobbs NM 88241

Title _____

Signature [Signature]

Date _____

Title Plant Manager Date 01-04-01

OIL CONSERVATION DIVISION

Approved By Maria Peterson Title CLERK SPECIALIST Date JAN 16 2001

A COPY OF THIS FORM MUST BE ON LOCATION DURING TANK CLEANING, REMOVAL OF SEDIMENT OIL OR MISCELLANEOUS HYDROCARBONS, AND MUST BE PRESENTED WITH TANK BOTTOMS, SEDIMENT OIL OR MISCELLANEOUS HYDROCARBONS AT THE TREATING PLANT TO WHICH IT IS DELIVERED.

DISTRIBUTION BY OCD	
	Santa Fe
	Pile

RECEIVED
FEB 10 1960
U.S. DEPT. OF JUSTICE

+ Submit 5 copies to Appropriate District Office

DISTRICT I
P.O. Box 1980, Hobbs, NM 88241-1980

DISTRICT II
P.O. Drawer DD, Artesia, NM 88211-0719

DISTRICT III
1000 Rio Brazos Rd, Aztec, NM 87410

State of New Mexico
Energy, Minerals and Natural Resources Department

OIL CONSERVATION DIVISION

P.O. Box 2088
Santa Fe, New Mexico 87504-2088

Form C-117 A
Revised 4-1-91

PERMIT NO. H-23291

TANK CLEANING, SEDIMENT OIL REMOVAL, TRANSPORTATION OF MISCELLANEOUS HYDROCARBONS AND DISPOSAL PERMIT

Operator or Owner Goldstar Address Box 1480 Eunice Nm 88231

Lease or Facility Name Christmas SWP #3 Location 28-22-37

U.L. - Sec. - Twp. - Rgn.

OPERATION TO BE PERFORMED:

☐ Tank Cleaning ☐ Sediment Oil Removal ☒ Transportation of Miscellaneous Hydrocarbons

Operator or Owner Representative authorizing work Royce Jr.

Date Work to be Performed 01-05-01

TANK CLEANING DATA Tank Number _____

Volume _____

Tank Type _____

Volumes Below Load Line _____

SEDIMENT OIL OR MISCELLANEOUS HYDROCARBON DATA

Sediment Oil from: ☐ Pit ☐ Celler ☐ Other

MISCELLANEOUS OIL

Tank Bottoms From: ☐ Pipeline Station ☐ Crude Terminal ☐ Refinery ☐ Other

Catchings From: ☐ Gasoline Plant ☐ Gathering Lines ☐ Salt Water Disposal System ☐ Other

Pipeline Break Oil or Spill ☐

Other (Explain) _____

VOLUME AND DESTINATION:

Estimated Volume 200 Bbls.

Field test volume of good oil 198 Bbls.
(Not required prior to Division approval)

Destination (Name and Location of treating plant or other facility) Jenex Operating 11100 S Eunice Highway #18
Hobbs NM 88240

DESTRUCTION OF SEDIMENT OIL BY:

☐ Burning ☐ Pit Disposal ☐ Use on Roads or firewalls ☐ Other

(Explain) _____

Location of Destruction _____

Justification of Destruction _____

CERTIFICATION: (APPLICATION MAY BE MADE BY EITHER OF THE FOLLOWING)

I hereby certify that the information above is true and complete to the best of my knowledge and belief.

Owner _____

Transporter Jenex Operating

By _____

Address P O Box 308 Hobbs NM 88241

Title _____

Signature [Signature]

Date _____

Title Plant Manager

Date 01-05-01

OIL CONSERVATION DIVISION

Approved By Marie Peterson

Title CLERK SPECIALIST

Date _____

JAN 16 2001

A COPY OF THIS FORM MUST BE ON LOCATION DURING TANK CLEANING, REMOVAL OF SEDIMENT OIL OR MISCELLANEOUS HYDROCARBONS, AND MUST BE PRESENTED WITH TANK BOTTOMS, SEDIMENT OIL OR MISCELLANEOUS HYDROCARBONS AT THE TREATING PLANT TO WHICH IT IS DELIVERED.

DISTRIBUTION BY OCD	
State Po	
File	



Rec'd
Hq
001
150860Z07090000

+ Submit 5 copies to Appropriate District Office

DISTRICT I
P.O. Box 1980, Hobbs, NM 88241-1980

DISTRICT II
P.O. Drawer DD, Artesia, NM 88211-0719

DISTRICT III
1000 Rio Brazos Rd, Aztec, NM 87410

State of New Mexico
Energy, Minerals and Natural Resources Department

OIL CONSERVATION DIVISION

P.O. Box 2088
Santa Fe, New Mexico 87504-2088

Form C-117 A
Revised 4-1-91

PERMIT NO. H-23300

TANK CLEANING, SEDIMENT OIL REMOVAL, TRANSPORTATION OF MISCELLANEOUS HYDROCARBONS AND DISPOSAL PERMIT

Operator or Owner Rice Operating Address 122 W Taylor Hobbs NM
Lease or Facility Name m-9 Location 9-20-37
U.L. - Sec. - Twp. - Rge.

OPERATION TO BE PERFORMED:

☐ Tank Cleaning ☐ Sediment Oil Removal ☒ Transportation of Miscellaneous Hydrocarbons

Operator or Owner Representative authorizing work Daniel
Date Work to be Performed 1-8-1

TANK CLEANING DATA Tank Number _____ Volume _____
Tank Type _____ Volume Below Load Line _____

SEDIMENT OIL OR MISCELLANEOUS HYDROCARBON DATA

Sediment Oil from: ☐ Pit ☐ Cellar ☐ Other

MISCELLANEOUS OIL

Tank Bottoms From: ☐ Pipeline Station ☐ Crude Terminal ☐ Refinery ☐ Other

Catchings From: ☐ Gasoline Plant ☐ Gathering Lines ☐ Salt Water Disposal System ☐ Other

Pipeline Break Oil or Spill ☐

*Other (Explain) _____

VOLUME AND DESTINATION:

Estimated Volume 260 Bbls. Field test volume of good oil 257.69 Bbls.
(Not required prior to Division approval)

Destination (Name and Location of treating plant or other facility) Jenex Operating 11100 S Eunice Highway #18
Hobbs NM 88240

DESTRUCTION OF SEDIMENT OIL BY:

☐ Burning ☐ Pit Disposal ☐ Use on Roads or firewalls ☐ Other

(Explain) _____

Location of Destruction _____

Justification of Destruction _____

CERTIFICATION: (APPLICATION MAY BE MADE BY EITHER OF THE FOLLOWING)

I hereby certify that the information above is true and complete to the best of my knowledge and belief.

Owner _____

Transporter Jenex Operating

By _____

Address P O Box 308 Hobbs NM 88241

Title _____

Signature [Signature]

Date _____

Title Plant Manager Date 1-8-1

OIL CONSERVATION DIVISION


Approved By Maria Peterson Title CLERK SPECIALIST Date _____

JAN 16 2001

A COPY OF THIS FORM MUST BE ON LOCATION DURING TANK CLEANING, REMOVAL OF SEDIMENT OIL OR MISCELLANEOUS HYDROCARBONS, AND MUST BE PRESENTED WITH TANK BOTTOMS, SEDIMENT OIL OR MISCELLANEOUS HYDROCARBONS.

DISTRIBUTION BY OGD	
State Fe	
File	

10637 - 178.93
10318 - 78.76



+ Submit 5 copies to Appropriate District Office

DISTRICT I
P.O. Box 1940, Hobbs, NM 88241-1980

DISTRICT II
P.O. District DD, Artesia, NM 88211-0719

DISTRICT III
1690 Rio Bravo Rd, Artesia, NM 87410

State of New Mexico
Energy, Minerals and Natural Resources Department

OIL CONSERVATION DIVISION

P.O. Box 2088
Santa Fe, New Mexico 87504-2088

Form C-117 A
Revised 4-1-91

PERMIT NO. H-23302

TANK CLEANING, SEDIMENT OIL REMOVAL, TRANSPORTATION OF MISCELLANEOUS HYDROCARBONS AND DISPOSAL PERMIT

Operator or Owner Rice Operating Address 122 W. Taylor Hobbs NM

Lease or Facility Name M-5 Location 5-20-37

U.L. - Sec. - Turp. - Rgn.

OPERATION TO BE PERFORMED:

☐ Tank Cleaning ☐ Sediment Oil Removal ☒ Transportation of Miscellaneous Hydrocarbons

Operator or Owner Representative authorizing work Daniel

Date Work to be Performed 1-8-1

TANK CLEANING DATA Tank Number _____ Volume _____

Tank Type _____

Volume Below Load Line _____

SEDIMENT OIL OR MISCELLANEOUS HYDROCARBON DATA

Sediment Oil from: ☐ Pit ☐ Celler ☐ Other

MISCELLANEOUS OIL

Tank Bottoms From: ☐ Pipeline Station ☐ Crude Terminal ☐ Refinery ☐ Other*

Catchings From: ☐ Gasoline Plant ☐ Gathering Lines ☐ Salt Water Disposal System ☐ Other*

Pipeline Break Oil or Spill ☐

*Other (Explain) _____

VOLUME AND DESTINATION:

Estimated Volume 100 Bbls. Field test volume of good oil 58.98 Bbls.

(Not required prior to Division approval)

Destination (Name and Location of treating plant or other facility) Jenex Operating 11100 S Eunice Highway #18
Hobbs NM 88240

DESTRUCTION OF SEDIMENT OIL BY:

☐ Burning ☐ Pit Disposal ☐ Use on Roads or firewalls ☐ Other

(Explain) _____

Location of Destruction _____

Justification of Destruction _____

CERTIFICATION: (APPLICATION MAY BE MADE BY EITHER OF THE FOLLOWING)

I hereby certify that the information above is true and complete to the best of my knowledge and belief.

Owner _____

Transporter Jenex Operating

By _____

Address P O Box 308 Hobbs NM 88241

Title _____

Signature [Signature]

Date _____

Title Plant Manager Date 1-8-1

OIL CONSERVATION DIVISION

Approved By Marie Peterson Title CLERK SPECIALIST Date _____

JAN 16 2001

A COPY OF THIS FORM MUST BE ON LOCATION DURING TANK CLEANING, REMOVAL OF SEDIMENT OIL OR MISCELLANEOUS HYDROCARBONS, AND MUST BE PRESENTED WITH TANK BOTTOMS, SEDIMENT OIL OR MISCELLANEOUS HYDROCARBONS AT THE TIME OF TANK BOTTOMS, SEDIMENT OIL OR MISCELLANEOUS HYDROCARBONS REMOVAL.

DISTRIBUTION BY OGD	
_____	Santa Fe
_____	File

RECEIVED
HONOLULU
JAN 24 1967
U.S. AIR FORCE
HONOLULU
RECEIVED
HONOLULU
JAN 24 1967
U.S. AIR FORCE
HONOLULU

+ Submit 5 copies to Appropriate District Office

DISTRICT I

P.O. Box 1980, Hobbs, NM 88241-1980

DISTRICT II

P.O. Drawer DD, Artesia, NM 88211-0719

DISTRICT III

1000 Rio Bravo Rd, Aztec, NM 87410

State of New Mexico
Energy, Minerals and Natural Resources Department

OIL CONSERVATION DIVISION

P.O. Box 2088
Santa Fe, New Mexico 87504-2088

Form C-117 A
Revised 4-1-91

PERMIT NO. H-23301

TANK CLEANING, SEDIMENT OIL REMOVAL, TRANSPORTATION OF MISCELLANEOUS HYDROCARBONS AND DISPOSAL PERMIT

Operator or Owner Rice Operating Address 122 W. Taylor Hobbs NM

Lease or Facility Name I-1 Location 1-20-36

U.L. - Sec. - Twp. - Rgn.

OPERATION TO BE PERFORMED:

☐ Tank Cleaning ☐ Sediment Oil Removal ☒ Transportation of Miscellaneous Hydrocarbons

Operator or Owner Representative authorizing work Daniel

Date Work to be Performed 1-8-1

TANK CLEANING DATA Tank Number _____ Volume _____

Tank Type _____

Volume Below Load Line _____

SEDIMENT OIL OR MISCELLANEOUS HYDROCARBON DATA

Sediment Oil from: ☐ Pit ☐ Collar ☐ Other

MISCELLANEOUS OIL

Tank Bottoms From: ☐ Pipeline Station ☐ Crude Terminal ☐ Refinery ☐ Other

Catchings From: ☐ Gasoline Pans ☐ Gathering Lines ☐ Salt Water Disposal System ☐ Other

Pipeline Break Oil or Spill ☐

Other (Explain) _____

VOLUME AND DESTINATION:

Estimated Volume 250 Bbls. Field test volume of good oil 220.84 Bbls.
(Not required prior to Division approval)

Destination (Name and Location of treating plant or other facility) Jenex Operating 11100 S Eunice Highway #18
Hobbs NM 88240

DESTRUCTION OF SEDIMENT OIL BY:

(Explain) ☐ Burning ☐ Pit Disposal ☐ Use on Roads or firewalls ☐ Other

Location of Destruction _____

Justification of Destruction _____

CERTIFICATION: (APPLICATION MAY BE MADE BY EITHER OF THE FOLLOWING)

I hereby certify that the information above is true and complete to the best of my knowledge and belief.

Owner _____

Transporter Jenex Operating

By _____

Address P O Box 308 Hobbs NM 88241

Title _____

Signature [Signature]

Date _____

Title Plant Manager Date 1-8-1

OIL CONSERVATION DIVISION

Approved By Maria Peterson Title CLERK SPECIALIST Date JAN 16 2001

A COPY OF THIS FORM MUST BE ON LOCATION DURING TANK CLEANING, REMOVAL OF SEDIMENT OIL OR MISCELLANEOUS HYDROCARBONS, AND MUST BE PRESENTED WITH TANK BOTTOMS, SEDIMENT OIL OR MISCELLANEOUS HYDROCARBONS AT THE TREATING PLANT TO WHICH THEY ARE DELIVERED.

DISTRIBUTION BY OGD	
State Po	
File	

10640 - 120.48
10658 - 100.36



+ Submit 5 copies to Appropriate District Office

DISTRICT I

P.O. Box 1980, Hobbs, NM 88241-1980

DISTRICT II

P.O. Drawer DD, Artesia, NM 88211-0719

DISTRICT III

1000 Rio Brazos Rd, Aztec, NM 87410

State of New Mexico

Energy, Minerals and Natural Resources Department

Form C-117 A

Revised 4-1-91

OIL CONSERVATION DIVISION

P.O. Box 2088

Santa Fe, New Mexico 87504-2088

PERMIT NO. H-23304

TANK CLEANING, SEDIMENT OIL REMOVAL, TRANSPORTATION OF MISCELLANEOUS HYDROCARBONS AND DISPOSAL PERMIT

Operator or Owner Rice Operating Address 122 W Taylor Hobbs NM

Lease or Facility Name C-2 Location 2-22-37

U.L. - Sec. - Twp. - Rgn.

OPERATION TO BE PERFORMED:

☐ Tank Cleaning ☐ Sediment Oil Removal ☒ Transportation of Miscellaneous Hydrocarbons

Operator or Owner Representative authorizing work Jen

Date Work to be Performed 1-9-01

TANK CLEANING DATA Tank Number _____ Volume _____

Tank Type _____ Volume Below Load Line _____

SEDIMENT OIL OR MISCELLANEOUS HYDROCARBON DATA

Sediment Oil from: ☐ Pit ☐ Celler ☐ Other

MISCELLANEOUS OIL

Tank Bottoms From: ☐ Pipeline Station ☐ Crude Terminal ☐ Refinery ☐ Other*

Catchings From: ☐ Gasoline Plant ☐ Gathering Lines ☐ Salt Water Disposal System ☐ Other*

Pipeline Break Oil or Spill ☐

*Other (Explain) _____

VOLUME AND DESTINATION:

Estimated Volume 100 Bbls. Field test volume of good oil 118.87 Bbls.

(Not required prior to Division approval)

Destination (Name and Location of treating plant or other facility) Jenex Operating 11100 S Eunice Highway #18 Hobbs NM 88240

DESTRUCTION OF SEDIMENT OIL BY:

☐ Burning ☐ Pit Disposal ☐ Use on Roads or firewalls ☐ Other

(Explain) _____

Location of Destruction _____

Justification of Destruction _____

CERTIFICATION: (APPLICATION MAY BE MADE BY EITHER OF THE FOLLOWING)

I hereby certify that the information above is true and complete to the best of my knowledge and belief.

Owner _____ Transporter Jenex Operating

By _____ Address P O Box 308 Hobbs NM 88241

Title _____ Signature [Signature]

Date _____ Title Plant Manager Date 01-08-01

OIL CONSERVATION DIVISION

Approved By Maria Peterson Title CLERK SPECIALIST Date JAN 16 2001

DISTRIBUTION BY OCD	
Santa Fe	
Pile	

A COPY OF THIS FORM MUST BE ON LOCATION DURING TANK CLEANING, REMOVAL OF SEDIMENT OIL OR MISCELLANEOUS HYDROCARBONS, AND MUST BE PRESENTED WITH TANK BOTTOMS, SEDIMENT OIL OR MISCELLANEOUS HYDROCARBONS.

10622-72.00
10659-46.87



+ Submit 5 copies to Appropriate District Office
DISTRICT I
P.O. Box 1940, Hobbs, NM 88241-1940
DISTRICT II
P.O. Drawer DD, Azusa, NM 88211-0719
DISTRICT III
1000 Rio Grande Rd, Aztec, NM 87410

State of New Mexico
Energy, Minerals and Natural Resources Department
OIL CONSERVATION DIVISION
P.O. Box 2088
Santa Fe, New Mexico 87504-2088

Form C-117 A
Revised 4-1-91

PERMIT NO. H-23306

TANK CLEANING, SEDIMENT OIL REMOVAL, TRANSPORTATION OF MISCELLANEOUS HYDROCARBONS AND DISPOSAL PERMIT

Operator or Owner Goldstar Address Box 1480, Eunice NM 88231
Name of Facility Christmas Location 28-22-37
U.L. - Sec. - Twp. - Rgn.

OPERATION TO BE PERFORMED:

- ☐ Tank Cleaning ☐ Sediment Oil Removal ☒ Transportation of Miscellaneous Hydrocarbons

Operator or Owner Representative authorizing work Royce

Date Work to be Performed 1-9-1

TANK CLEANING DATA Tank Number _____ Volume _____

Tank Type _____ Volume Below Load Line _____
SEDIMENT OIL OR MISCELLANEOUS HYDROCARBON DATA

Sediment Oil From: ☐ Pit ☐ Celler ☐ Other

MISCELLANEOUS OIL
Tank Bottoms From: ☐ Pipeline Station ☐ Crude Terminal ☐ Refinery ☐ Other*

Catchings From: ☐ Gasoline Plant ☐ Gathering Lines ☐ Salt Water Disposal System ☐ Other*

Pipeline Break Oil or Spill ☐

*Other (Explain) _____

VOLUME AND DESTINATION:

Estimated Volume 200 Bbls. Field test volume of good oil 183.86 Bbls.
(Not required prior to Division approval)

Destination (Name and Location of treating plant or other facility) Jenex Operating 11100 S Eunice Highway #18
Hobbs NM 88240

DESTRUCTION OF SEDIMENT OIL BY:

- ☐ Burning ☐ Pit Disposal ☐ Use on Roads or firewalls ☐ Other

(Explain) _____

Location of Destruction _____

Justification of Destruction _____

CERTIFICATION: (APPLICATION MAY BE MADE BY EITHER OF THE FOLLOWING)

I hereby certify that the information above is true and complete to the best of my knowledge and belief.

Owner _____
By _____
Title _____
Date _____

Transporter Jenex Operating
Address P O Box 308 Hobbs NM 88241
Signature [Signature]
Title Plant Manager Date 1-9-1

OIL CONSERVATION DIVISION

Approved By [Signature] Title CLERK SPECIALIST Date JAN 16 2001

JAN 16 2001

DISTRIBUTION BY OGD	
State Fe	

A COPY OF THIS FORM MUST BE ON LOCATION DURING TANK CLEANING, REMOVAL OF SEDIMENT OIL OR MISCELLANEOUS HYDROCARBONS, AND MUST BE PRESENTED WITH TANK BOTTOMS, SEDIMENT OIL


12-14-1964

INTERNATIONAL TELEGRAPHIC UNION

SECRET

1964-1965

1964-1965



Submit 5 copies to Appropriate District Office
DISTRICT I
P.O. Box 1980, Hobbs, NM 88241-1980
DISTRICT II
P.O. Box 22, Artesia, NM 88211-0719
DISTRICT III
1000 Rio Grande Rd, Artesia, NM 87410

State of New Mexico
Energy, Minerals and Natural Resources Department
OIL CONSERVATION DIVISION
P.O. Box 2088
Santa Fe, New Mexico 87504-2088

Form C-117 A
Revised 4-1-91

PERMIT NO. H-23307

TANK CLEANING, SEDIMENT OIL REMOVAL, TRANSPORTATION OF MISCELLANEOUS HYDROCARBONS AND DISPOSAL PERMIT

Operator or Owner Rice Operating Address 122 W Taylor
Lease or Facility Name N-18 Location 18-22-37
U.L. - Sec. - Twp. - Rgn.

OPERATION TO BE PERFORMED:

- ☐ Tank Cleaning ☐ Sediment Oil Removal ☒ Transportation of Miscellaneous Hydrocarbons

Operator or Owner Representative authorizing work Jon
Date Work to be Performed 1-9-1

TANK CLEANING DATA Tank Number _____ Volume _____

Tank Type _____ Volume Below Load Line _____
SEDIMENT OIL OR MISCELLANEOUS HYDROCARBON DATA

Sediment Oil from: ☐ Pit ☐ Celler ☐ Other

MISCELLANEOUS OIL

Tank Bottoms From: ☐ Pipeline Station ☐ Crude Terminal ☐ Refinery ☐ Other

Catchings From: ☐ Gasoline Plant ☐ Gathering Lines ☐ Salt Water Disposal System ☐ Other

Pipeline Break Oil or Spill ☐

Other (Explain) _____

VOLUME AND DESTINATION: Estimated Volume 150 Bbls. Field test volume of good oil 63.86 Bbls.
(Use required prior to Division approval)

Destination (Name and Location of treating plant or other facility) Jenex Operating 11100 S. San Jose Highway #18
Hobbs NM 88240

DESTRUCTION OF SEDIMENT OIL BY: ☐ Burning ☐ Pit Disposal ☐ Use on Roads or firewalls ☐ Other
(Explain) _____

Location of Destruction _____

Justification of Destruction _____

CERTIFICATION: (APPLICATION MAY BE MADE BY EITHER OF THE FOLLOWING)

I hereby certify that the information above is true and complete to the best of my knowledge and belief.

Owner _____ Transporter Jenex Operating
By _____ Address P O Box 308 Hobbs NM 88241
Title _____ Signature [Signature]
Date _____ Title Plant Manager Date 1-9-1

OIL CONSERVATION DIVISION

Approved By Marie Peterson Title CLERK SPECIALIST Date JAN 16 2001

DISTRIBUTION BY OGD	
State Fe	
Pile	

A COPY OF THIS FORM MUST BE ON LOCATION DURING TANK CLEANING, REMOVAL OF SEDIMENT OIL OR MISCELLANEOUS HYDROCARBONS, AND MUST BE PRESENTED WITH TANK BOTTOMS, SEDIMENT OIL OR MISCELLANEOUS HYDROCARBONS.

Journal of Management Inquiry 18(6)

[illegible]

$\frac{1}{2}$
 $\frac{1}{3}$
 $\frac{1}{4}$
 $\frac{1}{5}$
 $\frac{1}{6}$
 $\frac{1}{7}$
 $\frac{1}{8}$
 $\frac{1}{9}$
 $\frac{1}{10}$
 $\frac{1}{11}$
 $\frac{1}{12}$
 $\frac{1}{13}$
 $\frac{1}{14}$
 $\frac{1}{15}$
 $\frac{1}{16}$
 $\frac{1}{17}$
 $\frac{1}{18}$
 $\frac{1}{19}$
 $\frac{1}{20}$
 $\frac{1}{21}$
 $\frac{1}{22}$
 $\frac{1}{23}$
 $\frac{1}{24}$
 $\frac{1}{25}$
 $\frac{1}{26}$
 $\frac{1}{27}$
 $\frac{1}{28}$
 $\frac{1}{29}$
 $\frac{1}{30}$
 $\frac{1}{31}$
 $\frac{1}{32}$
 $\frac{1}{33}$
 $\frac{1}{34}$
 $\frac{1}{35}$
 $\frac{1}{36}$
 $\frac{1}{37}$
 $\frac{1}{38}$
 $\frac{1}{39}$
 $\frac{1}{40}$
 $\frac{1}{41}$
 $\frac{1}{42}$
 $\frac{1}{43}$
 $\frac{1}{44}$
 $\frac{1}{45}$
 $\frac{1}{46}$
 $\frac{1}{47}$
 $\frac{1}{48}$
 $\frac{1}{49}$
 $\frac{1}{50}$
 $\frac{1}{51}$
 $\frac{1}{52}$
 $\frac{1}{53}$
 $\frac{1}{54}$
 $\frac{1}{55}$
 $\frac{1}{56}$
 $\frac{1}{57}$
 $\frac{1}{58}$
 $\frac{1}{59}$
 $\frac{1}{60}$
 $\frac{1}{61}$
 $\frac{1}{62}$
 $\frac{1}{63}$
 $\frac{1}{64}$
 $\frac{1}{65}$
 $\frac{1}{66}$
 $\frac{1}{67}$
 $\frac{1}{68}$
 $\frac{1}{69}$
 $\frac{1}{70}$
 $\frac{1}{71}$
 $\frac{1}{72}$
 $\frac{1}{73}$
 $\frac{1}{74}$
 $\frac{1}{75}$
 $\frac{1}{76}$
 $\frac{1}{77}$
 $\frac{1}{78}$
 $\frac{1}{79}$
 $\frac{1}{80}$
 $\frac{1}{81}$
 $\frac{1}{82}$
 $\frac{1}{83}$
 $\frac{1}{84}$
 $\frac{1}{85}$
 $\frac{1}{86}$
 $\frac{1}{87}$
 $\frac{1}{88}$
 $\frac{1}{89}$
 $\frac{1}{90}$
 $\frac{1}{91}$
 $\frac{1}{92}$
 $\frac{1}{93}$
 $\frac{1}{94}$
 $\frac{1}{95}$
 $\frac{1}{96}$
 $\frac{1}{97}$
 $\frac{1}{98}$
 $\frac{1}{99}$
 $\frac{1}{100}$

It is not clear whether the above results are due to the fact that the model is not a true model, or whether the results are due to the fact that the model is not a true model. The results are likely to be due to the fact that the model is not a true model.

[illegible][illegible]

the 1990s, the number of people in the world who are illiterate has increased from 1.2 billion to 1.5 billion. The number of illiterate people in the world is projected to reach 1.7 billion by the year 2015. The number of illiterate people in the world is projected to reach 1.7 billion by the year 2015.

18 19 20 21 22

15-10 224

2002

2000

10

1000

DISTRICT I
P.O. Box 1940, Hobbs, NM 88241-1940

DISTRICT II
P.O. Box 2088, Aztec, NM 88211-0719

DISTRICT III
1000 Rio Bravo Rd, Aztec, NM 87410

State of New Mexico
Energy, Minerals and Natural Resources Department

OIL CONSERVATION DIVISION

P.O. Box 2088
Santa Fe, New Mexico 87504-2088

Form C-117 A
Revised 4-1-91

PERMIT NO. H-23308

TANK CLEANING, SEDIMENT OIL REMOVAL, TRANSPORTATION OF MISCELLANEOUS HYDROCARBONS AND DISPOSAL PERMIT

Operator or Owner Sundance Services Address P.O. Box 1737 Eunice NM 88231

Lease or Facility Name Prado Facility Location 29-21-38
U.L. - Sec. - Twp. - Rgn.

OPERATION TO BE PERFORMED:

☐ Tank Cleaning ☐ Sediment Oil Removal ☒ Transportation of Miscellaneous Hydrocarbons

Operator or Owner Representative authorizing work Kelly

Date Work to be Performed 1-9-1

TANK CLEANING DATA Tank Number _____ Volume _____

Tank Type _____ Volume Below Load Line _____

SEDIMENT OIL OR MISCELLANEOUS HYDROCARBON DATA

Sediment Oil from: ☐ Pit ☐ Celler ☐ Other

MISCELLANEOUS OIL

Tank Bottoms from: ☐ Pipeline Station ☐ Crude Terminal ☐ Refinery ☐ Other

Catchings from: ☐ Gasoline Plant ☐ Gathering Lines ☐ Salt Water Disposal System ☐ Other

Pipeline Break Oil or Spill ☐

*Other (Explain) _____

VOLUME AND DESTINATION:

Estimated Volume 200 Bbls. Field test volume of good oil 177.57 Bbls.
(Must be required prior to Division approval)

Destination (Name and Location of treating plant or other facility) Jenex Operating 11100 S Eunice Highway #18
Hobbs NM 88240

DESTRUCTION OF SEDIMENT OIL BY:

(Explain) ☐ Burning ☐ Pit Disposal ☐ Use on Roads or firewalls ☐ Other

Location of Destruction _____

Justification of Destruction _____

CERTIFICATION: (APPLICATION MAY BE MADE BY EITHER OF THE FOLLOWING)

I hereby certify that the information above is true and complete to the best of my knowledge and belief.

Owner _____

Transporter Jenex Operating

By _____

Address P O Box 308 Hobbs NM 88241

Title _____

Signature [Signature]

Date _____

Title Plant Manager Date 1-9-1

OIL CONSERVATION DIVISION

Approved By Nancy Peterson Title CLERK SPECIALIST Date JAN 16 2001

DISTRIBUTION BY OGD	
State Fe	

A COPY OF THIS FORM MUST BE ON LOCATION DURING TANK CLEANING, REMOVAL OF SEDIMENT OIL OR MISCELLANEOUS HYDROCARBONS, AND MUST BE PRESENTED WITH TANK BOTTOMS, SEDIMENT OIL

Amesbury, Mass.

Received of the Treasurer of the Town of Amesbury

the sum of

Twenty Five Dollars

for the year 1901

in full for the year 1901

of the Town of Amesbury

for the year 1901

5

1901



+ Submit 5 copies to Appropriate District Office

DISTRICT I
P.O. Box 1980, Hobbs, NM 88241-1980

DISTRICT II
P.O. Drawer DD, Artesia, NM 88211-0719

DISTRICT III
1000 Rio Brazos Rd, Aztec, NM 87410

State of New Mexico
Energy, Minerals and Natural Resources Department

OIL CONSERVATION DIVISION

P.O. Box 2088
Santa Fe, New Mexico 87504-2088

Form C-117 A
Revised 4-1-91

PERMIT NO. H-23270

TANK CLEANING, SEDIMENT OIL REMOVAL, TRANSPORTATION OF MISCELLANEOUS HYDROCARBONS AND DISPOSAL PERMIT

Operator or Owner Rice Operating Address _____
Lease or Facility Name G-35 Location 35-17-35
U.L. - Sec. - Twp. - Rgs. _____

OPERATION TO BE PERFORMED:

☐ Tank Cleaning ☐ Sediment Oil Removal ☒ Transportation of Miscellaneous Hydrocarbons

Operator or Owner Representative authorizing work Daniel

Date Work to be Performed 12-23-00

TANK CLEANING DATA Tank Number _____

Volume _____

Tank Type _____

Volume Below Load Line _____

SEDIMENT OIL OR MISCELLANEOUS HYDROCARBON DATA

Sediment Oil from: ☐ Pit ☐ Cellar ☐ Other

MISCELLANEOUS OIL

Tank Bottoms From: ☐ Pipeline Station ☐ Crude Terminal ☐ Refinery ☐ Other*

Catchings From: ☐ Gasoline Plant ☐ Gathering Lines ☐ Salt Water Disposal System ☐ Other*

Pipeline Break Oil or Spill ☐

*Other (Explain) _____

VOLUME AND DESTINATION:

Estimated Volume 100 Bbls.

Field test volume of good oil 98.32 Bbls.
(Not required prior to Division approval)

Destination (Name and Location of treating plant or other facility) Jenex Operating 11100 S Eunice Highway #18
Hobbs NM 88240

DESTRUCTION OF SEDIMENT OIL BY:

☐ Burning ☐ Pit Disposal ☐ Use on Roads or firewalls ☐ Other

(Explain) _____

Location of Destruction _____

Justification of Destruction _____

CERTIFICATION: (APPLICATION MAY BE MADE BY EITHER OF THE FOLLOWING)

I hereby certify that the information above is true and complete to the best of my knowledge and belief.

Owner _____

Transporter Jenex Operating

By _____

Address P O Box 308 Hobbs NM 88241

Title _____

Signature [Signature]

Date _____

Title Plant Manager Date 12-23-00

OIL CONSERVATION DIVISION

Approved By Marie Peterson

Title CLERK SPECIALIST

Date JAN 04 2001

A COPY OF THIS FORM MUST BE ON LOCATION DURING TANK CLEANING, REMOVAL OF SEDIMENT OIL OR MISCELLANEOUS HYDROCARBONS, AND MUST BE PRESENTED WITH TANK BOTTOMS, SEDIMENT OIL OR MISCELLANEOUS HYDROCARBONS AT THE TREATING PLANT TO WHICH IT IS DELIVERED.

DISTRIBUTION BY OCD	
	Santa Fe
	File
	Operator



+ Submit 5 copies to Appropriate District Office

DISTRICT I
P.O. Box 1980, Hobbs, NM 88241-1980

DISTRICT II
P.O. Drawer DD, Artesia, NM 88211-0719

DISTRICT III
1000 Rio Brazos Rd, Aztec, NM 87410

State of New Mexico
Energy, Minerals and Natural Resources Department

OIL CONSERVATION DIVISION

P.O. Box 2088
Santa Fe, New Mexico 87504-2088

Form C-117 A
Revised 4-1-91

PERMIT NO. H-73274

TANK CLEANING, SEDIMENT OIL REMOVAL, TRANSPORTATION OF MISCELLANEOUS HYDROCARBONS AND DISPOSAL PERMIT

Operator or Owner Goldstar Address Box 1480 Eunice NM 88231

Lease or Facility Name Christmas Location 28-22-37

U.L. - Sec. - Twp. - Rge.

OPERATION TO BE PERFORMED:

☐ Tank Cleaning ☐ Sediment Oil Removal ☒ Transportation of Miscellaneous Hydrocarbons

Operator or Owner Representative authorizing work Royce

Date Work to be Performed 12-28-00

TANK CLEANING DATA Tank Number _____ Volume _____

Tank Type _____ Volume Below Load Line _____

SEDIMENT OIL OR MISCELLANEOUS HYDROCARBON DATA

Sediment Oil (from): ☐ Pit ☐ Celler ☐ Other

MISCELLANEOUS OIL

Tank Bottoms From: ☐ Pipeline Station ☐ Crude Terminal ☐ Refinery ☐ Other*

Catchings From: ☐ Gasoline Plant ☐ Gathering Lines ☐ Salt Water Disposal System ☐ Other*

Pipeline Break Oil or Spill ☐

*Other (Explain) _____

VOLUME AND DESTINATION:

Estimated Volume 200 Bbls. Field test volume of good oil 182.30 Bbls.

(Not required prior to Division approval)

Destination (Name and Location of treating plant or other facility) Jenex Operating 11100 S Eunice Highway #18
Hobbs NM 88240

DESTRUCTION OF SEDIMENT OIL BY:

☐ Burning ☐ Pit Disposal ☐ Use on Roads or firewalls ☐ Other

(Explain) _____

Location of Destruction _____

Justification of Destruction _____

CERTIFICATION: (APPLICATION MAY BE MADE BY EITHER OF THE FOLLOWING)

I hereby certify that the information above is true and complete to the best of my knowledge and belief.

Owner _____

Transporter Jenex Operating

By _____

Address P O Box 308 Hobbs NM 88241

Title _____

Signature [Signature]

Date _____

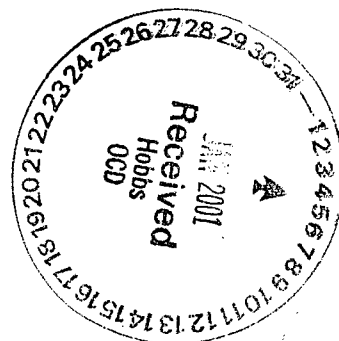
Title Plant Manager Date 12-28-00

OIL CONSERVATION DIVISION

Approved By Maria Peterson Title CLERK SPECIALIST Date JAN 04 2001

A COPY OF THIS FORM MUST BE ON LOCATION DURING TANK CLEANING, REMOVAL OF SEDIMENT OIL OR MISCELLANEOUS HYDROCARBONS, AND MUST BE PRESENTED WITH TANK BOTTOMS, SEDIMENT OIL OR MISCELLANEOUS HYDROCARBONS AT THE TREATING PLANT TO WHICH IT IS DELIVERED.

DISTRIBUTION BY OCD	
State Po	
File	



OIL CONSERVATION DIVISION

P.O. Box 2088
Santa Fe, New Mexico 87504-2088

PERMIT NO. H-23275

DISTRICT I
P.O. Box 1980, Hobbs, NM 88241-1980
DISTRICT II
P.O. Drawer DD, Artesia, NM 88211-0719
DISTRICT III
1000 Rio Bravo Rd, Aztec, NM 87410

TANK CLEANING, SEDIMENT OIL REMOVAL, TRANSPORTATION OF MISCELLANEOUS HYDROCARBONS AND DISPOSAL PERMIT

Operator or Owner Gandy Corp Address Box 827 Tatum NM 88247
Lease or Facility Name Gandy plant Location 11-10-35
U.L. - Sec. - Twp. - Rge.

OPERATION TO BE PERFORMED:

☐ Tank Cleaning ☐ Sediment Oil Removal ☒ Transportation of Miscellaneous Hydrocarbons

Operator or Owner Representative authorizing work Lewis
Date Work to be Performed 12-28, 29, 30-00

TANK CLEANING DATA Tank Number _____ Volume _____

Tank Type _____ Volume Below Load Line _____

SEDIMENT OIL OR MISCELLANEOUS HYDROCARBON DATA

Sediment Oil from: ☐ Pit ☐ Celler ☐ Other

MISCELLANEOUS OIL

Tank Bottoms From: ☐ Pipeline Station ☐ Crude Terminal ☐ Refinery ☐ Other*

Catchings From: ☐ Gasoline Plant ☐ Gathering Lines ☐ Salt Water Disposal System ☐ Other*

Pipeline Break Oil or Spill ☐

*Other (Explain) _____

VOLUME AND DESTINATION:

Estimated Volume 1000 Bbls. Field test volume of good oil 964.84 Bbls.
(Not required prior to Division approval)

Destination (Name and Location of treating plant or other facility) Jenex Operating 11100 S Eunice Highway #18
Hobbs NM 88240

DESTRUCTION OF SEDIMENT OIL BY:

(Explain) ☐ Burning ☐ Pit Disposal ☐ Use on Roads or firewalls ☐ Other

Location of Destruction _____

Justification of Destruction _____

CERTIFICATION: (APPLICATION MAY BE MADE BY EITHER OF THE FOLLOWING)

I hereby certify that the information above is true and complete to the best of my knowledge and belief.

Owner _____

Transporter Jenex Operating

By _____

Address P O Box 308 Hobbs NM 88241

Title _____

Signature [Signature]

Date _____

Title Plant Manager Date 12-27-00

OIL CONSERVATION DIVISION

Approved By Maria Peterson Title CLERK SPECIALIST Date _____

JAN 04 2001

A COPY OF THIS FORM MUST BE ON LOCATION DURING TANK CLEANING, REMOVAL OF SEDIMENT OIL OR MISCELLANEOUS HYDROCARBONS, AND MUST BE PRESENTED WITH TANK BOTTOMS, SEDIMENT OIL OR MISCELLANEOUS HYDROCARBONS AT THE TREATING PLANT TO WHICH IT IS DELIVERED.

DISTRIBUTION BY OCD	
State Po	
File	
Director	

10305 - 189.00
10605 - 196.80
10606 - 202.00
10628 - 180.32
10612 - 196.72



+ Submit 5 copies to Appropriate District Office

DISTRICT I

P.O. Box 1980, Hobbs, NM 88241-1980

DISTRICT II

P.O. Drawer DD, Artesia, NM 88211-0719

DISTRICT III

1000 Rio Brazos Rd, Aztec, NM 87410

State of New Mexico
Energy, Minerals and Natural Resources Department

OIL CONSERVATION DIVISION

P.O. Box 2088
Santa Fe, New Mexico 87504-2088

Form C-117 A
Revised 4-1-91

PERMIT NO. H-23278

TANK CLEANING, SEDIMENT OIL REMOVAL, TRANSPORTATION OF MISCELLANEOUS HYDROCARBONS AND DISPOSAL PERMIT

Operator or Owner Mesquite SWD Address Box 481 Carlsbad NM 88220
Lease or Facility Name Longtrust CBM #1 Location 24-19-37
U.L. - Sec. - Twp. - Rge.

OPERATION TO BE PERFORMED:

☐ Tank Cleaning ☐ Sediment Oil Removal ☒ Transportation of Miscellaneous Hydrocarbons

Operator or Owner Representative authorizing work Clay

Date Work to be Performed 12-28-00

TANK CLEANING DATA Tank Number _____

Volume _____

Tank Type _____

Volume Below Load Line _____

SEDIMENT OIL OR MISCELLANEOUS HYDROCARBON DATA

Sediment Oil from: ☐ Pit ☐ Cellar ☐ Other

MISCELLANEOUS OIL

Tank Bottoms From: ☐ Pipeline Station ☐ Crude Terminal ☐ Refinery ☐ Other*

Catchings From: ☐ Gasoline Plant ☐ Gathering Lines ☐ Salt Water Disposal System ☐ Other*

Pipeline Break Oil or Spill ☐

*Other (Explain) _____

VOLUME AND DESTINATION:

Estimated Volume 160 Bbls.

Field test volume of good oil 155.70 Bbls.
(Not required prior to Division approval)

Destination (Name and Location of treating plant or other facility) Jenex Operating 11100 S Eunice Highway #18
Hobbs NM 88240

DESTRUCTION OF SEDIMENT OIL BY:

(Explain) ☐ Burning ☐ Pit Disposal ☐ Use on Roads or firewalls ☐ Other

Location of Destruction _____

Justification of Destruction _____

CERTIFICATION: (APPLICATION MAY BE MADE BY EITHER OF THE FOLLOWING)

I hereby certify that the information above is true and complete to the best of my knowledge and belief.

Owner _____

Transporter Jenex Operating

By _____

Address P O Box 308 Hobbs NM 88241

Title _____

Signature [Signature]

Date _____


Title Plant Manager Date 12-28-00

OIL CONSERVATION DIVISION

Approved By Maria Peterson Title CLERK SPECIALIST Date JAN 04 2001

A COPY OF THIS FORM MUST BE ON LOCATION DURING TANK CLEANING, REMOVAL OF SEDIMENT OIL OR MISCELLANEOUS HYDROCARBONS, AND MUST BE PRESENTED WITH TANK BOTTOMS, SEDIMENT OIL OR MISCELLANEOUS HYDROCARBONS AT THE TREATING PLANT TO WHICH IT IS DELIVERED.

DISTRIBUTION BY OCD	
	Santa Fe
	File



+ Submit 5 copies to Appropriate District Office

DISTRICT I
P.O. Box 1980, Hobbs, NM 88241-1980

DISTRICT II
P.O. Drawer DD, Artesia, NM 88211-0719

DISTRICT III
1000 Rio Bravo Rd, Aztec, NM 87410

State of New Mexico
Energy, Minerals and Natural Resources Department

OIL CONSERVATION DIVISION

P.O. Box 2088
Santa Fe, New Mexico 87504-2088

Form C-117 A
Revised 4-1-91

PERMIT NO. H-23279

TANK CLEANING, SEDIMENT OIL REMOVAL, TRANSPORTATION OF MISCELLANEOUS HYDROCARBONS AND DISPOSAL PERMIT

Operator or Owner Rice Operating Address 122 W Taylor Hobbs NM 88240

Lease or Facility Name M-33 Location 33-20-37

U.L. - Sec. - Twp. - Rge.

OPERATION TO BE PERFORMED:

☐ Tank Cleaning ☐ Sediment Oil Removal ☒ Transportation of Miscellaneous Hydrocarbons

Operator or Owner Representative authorizing work Daniel

Date Work to be Performed 12-29-00

TANK CLEANING DATA Tank Number _____ Volume _____

Tank Type _____ Volume Below Load Line _____

SEDIMENT OIL OR MISCELLANEOUS HYDROCARBON DATA

Sediment Oil from: ☐ Pit ☐ Cellar ☐ Other

MISCELLANEOUS OIL

Tank Bottoms From: ☐ Pipeline Station ☐ Crude Terminal ☐ Refinery ☐ Other*

Catchings From: ☐ Gasoline Plant ☐ Gathering Lines ☐ Salt Water Disposal System ☐ Other*

Pipeline Break Oil or Spill ☐

*Other (Explain) _____

VOLUME AND DESTINATION:

Estimated Volume 100 Bbls. Field test volume of good oil 67.37 Bbls.

(Not required prior to Division approval)

Destination (Name and Location of treating plant or other facility) Jenex Operating 11100 S Eunice Highway #18
Hobbs NM 88240

DESTRUCTION OF SEDIMENT OIL BY:

☐ Burning ☐ Pit Disposal ☐ Use on Roads or firewalls ☐ Other

(Explain) _____

Location of Destruction _____

Justification of Destruction _____

CERTIFICATION: (APPLICATION MAY BE MADE BY EITHER OF THE FOLLOWING)

I hereby certify that the information above is true and complete to the best of my knowledge and belief.

Owner _____

Transporter Jenex Operating

By _____

Address P O Box 308 Hobbs NM 88241

Title _____

Signature [Signature]

Date _____


Title Plant Manager Date 12-29-00

OIL CONSERVATION DIVISION

Approved By Nancy Peterson Title CLERK SPECIALIST Date JAN 04 2001

A COPY OF THIS FORM MUST BE ON LOCATION DURING TANK CLEANING, REMOVAL OF SEDIMENT OIL OR MISCELLANEOUS HYDROCARBONS, AND MUST BE PRESENTED WITH TANK BOTTOMS, SEDIMENT OIL OR MISCELLANEOUS HYDROCARBONS AT THE TREATING PLANT TO WHICH IT IS DELIVERED.

DISTRIBUTION BY OCD	
_____	Santa Fe
_____	File



+ Submit 5 copies to Appropriate District Office

DISTRICT I
P.O. Box 1980, Hobbs, NM 88241-1980

DISTRICT II
P.O. Drawer DD, Artesia, NM 88211-0719

DISTRICT III
1000 Rio Bravo Rd, Aztec, NM 87410

State of New Mexico
Energy, Minerals and Natural Resources Department

OIL CONSERVATION DIVISION

P.O. Box 2088
Santa Fe, New Mexico 87504-2088

Form C-117 A
Revised 4-1-91

PERMIT NO. 23280

TANK CLEANING, SEDIMENT OIL REMOVAL, TRANSPORTATION OF MISCELLANEOUS HYDROCARBONS AND DISPOSAL PERMIT

Operator or Owner Rice Operating Address 122 W. Taylor

Lease or Facility Name M-9 Location 9-20-37

U.L. - Sec. - Twp. - Rge.

OPERATION TO BE PERFORMED:

☐ Tank Cleaning ☐ Sediment Oil Removal ☒ Transportation of Miscellaneous Hydrocarbons

Operator or Owner Representative authorizing work Daniel

Date Work to be Performed 12-29-00

TANK CLEANING DATA Tank Number _____ Volume _____

Sediment Oil or Miscellaneous Hydrocarbon DATA Tank Type _____ Volume Below Load Line _____

Sediment Oil from: ☐ Pit ☐ Celler ☐ Other

MISCELLANEOUS OIL

Tank Bottoms From: ☐ Pipeline Station ☐ Crude Terminal ☐ Refinery ☐ Other*

Catchings From: ☐ Gasoline Plant ☐ Gathering Lines ☐ Salt Water Disposal System ☐ Other*

Pipeline Break Oil or Spill ☐

*Other (Explain) _____

VOLUME AND DESTINATION: Estimated Volume 150 Bbls. Field test volume of good oil 174.54 Bbls.
(Not required prior to Division approval)

Destination (Name and Location of treating plant or other facility) Jenex Operating 11100 S Eunice Highway #18
Hobbs NM 88240

DESTRUCTION OF SEDIMENT OIL BY: ☐ Burning ☐ Pit Disposal ☐ Use on Roads or firewalls ☐ Other
(Explain) _____

Location of Destruction _____

Justification of Destruction _____

CERTIFICATION: (APPLICATION MAY BE MADE BY EITHER OF THE FOLLOWING)

I hereby certify that the information above is true and complete to the best of my knowledge and belief.

Owner _____

Transporter Jenex Operating

By _____

Address P O Box 308 Hobbs NM 88241

Title _____

Signature [Signature]

Date _____

Title Plant Manager Date 12-29-00

OIL CONSERVATION DIVISION

Approved By Maria Peterson Title CLERK SPECIALIST Date _____

DISTRIBUTION BY OGD	
State Fe	
Pile	

A COPY OF THIS FORM MUST BE ON LOCATION DURING TANK CLEANING, REMOVAL OF SEDIMENT OIL OR MISCELLANEOUS HYDROCARBONS, AND MUST BE PRESENTED WITH TANK BOTTOMS, SEDIMENT OIL OR MISCELLANEOUS HYDROCARBONS AT THE TREATING PLANT TO WHICH IT IS DELIVERED.



DISTRICT I
P.O. Box 1980, Hobbs, NM 88241-1980
DISTRICT II
P.O. Drawer DD, Artesia, NM 88211-0719
DISTRICT III
1000 Rio Bravo Rd, Aztec, NM 87410

OIL CONSERVATION DIVISION
P.O. Box 2088
Santa Fe, New Mexico 87504-2088

PERMIT NO. H-23281

TANK CLEANING, SEDIMENT OIL REMOVAL, TRANSPORTATION OF MISCELLANEOUS HYDROCARBONS AND DISPOSAL PERMIT

Operator or Owner Rice Operating Address 122 W. Taylor Hobbs NM 88240
Lease or Facility Name N-18 Location 18-22-37
U.L. - Sec. - Twp. - Rgn.

OPERATION TO BE PERFORMED:

☐ Tank Cleaning ☐ Sediment Oil Removal ☒ Transportation of Miscellaneous Hydrocarbons

Operator or Owner Representative authorizing work Daniel
Date Work to be Performed 12-29-00

TANK CLEANING DATA Tank Number _____ Volume _____

Tank Type _____ Volume Below Load Line _____
SEDIMENT OIL OR MISCELLANEOUS HYDROCARBON DATA

Sediment Oil from: ☐ Pit ☐ Cellar ☐ Other

MISCELLANEOUS OIL

Tank Bottoms From: ☐ Pipeline Station ☐ Crude Terminal ☐ Refinery ☐ Other*

Catchings From: ☐ Gasoline Plant ☐ Gathering Lines ☐ Salt Water Disposal System ☐ Other*

Pipeline Break Oil or Spill ☐

*Other (Explain) _____

VOLUME AND DESTINATION:

Estimated Volume 200 Bbls. Field test volume of good oil 152.33 Bbls.
(Not required prior to Division approval)

Destination (Name and Location of treating plant or other facility) Jenex Operating 11100 S Eunice Highway #18
Hobbs NM 88240

DESTRUCTION OF SEDIMENT OIL BY:

☐ Burning ☐ Pit Disposal ☐ Use on Roads or firewalls ☐ Other

(Explain) _____

Location of Destruction _____

Justification of Destruction _____

CERTIFICATION: (APPLICATION MAY BE MADE BY EITHER OF THE FOLLOWING)

I hereby certify that the information above is true and complete to the best of my knowledge and belief.

Owner _____
By _____
Title _____
Date _____

Transporter Jenex Operating
Address P O Box 308 Hobbs NM 88241
Signature [Signature]
Title Plant Manager Date 12-29-00

OIL CONSERVATION DIVISION

Approved By Maria Peterson

CLERK SPECIALIST

JAN 04 2001

A COPY OF THIS FORM MUST BE ON LOCATION DURING TANK CLEANING, REMOVAL OF SEDIMENT OIL OR MISCELLANEOUS HYDROCARBONS, AND MUST BE PRESENTED WITH TANK BOTTOMS, SEDIMENT OIL OR MISCELLANEOUS HYDROCARBONS AT THE TREATING PLANT TO WHICH IT IS DELIVERED.

DISTRIBUTION BY OCD	
	Santa Fe
	Pile

14252021 00293031-12

+ Submit 5 copies to Appropriate District Office

DISTRICT I
P.O. Box 1980, Hobbs, NM 88241-1980

DISTRICT II
P.O. Drawer DD, Artesia, NM 88211-0719

DISTRICT III
1000 Rio Brazos Rd, Aztec, NM 87410

State of New Mexico
Energy, Minerals and Natural Resources Department

OIL CONSERVATION DIVISION

P.O. Box 2088
Santa Fe, New Mexico 87504-2088

Form C-117 A
Revised 4-1-91

PERMIT NO. H-23249

TANK CLEANING, SEDIMENT OIL REMOVAL, TRANSPORTATION OF MISCELLANEOUS HYDROCARBONS AND DISPOSAL PERMIT

Operator or Owner Gandy Corp Address Box 821 Tatum Nm 88247

Lease or Facility Name Gandy plant Location 11-10-35

U.L. - Sec. - Twp. - Rge.

OPERATION TO BE PERFORMED:

☐ Tank Cleaning ☐ Sediment Oil Removal ☒ Transportation of Miscellaneous Hydrocarbons

Operator or Owner Representative authorizing work Lewis

Date Work to be Performed 12-19 through 22-00

TANK CLEANING DATA Tank Number _____ Volume _____

Tank Type _____ Volume Below Load Line _____

SEDIMENT OIL OR MISCELLANEOUS HYDROCARBON DATA

Sediment Oil from: ☐ Pit ☐ Cellar ☐ Other

MISCELLANEOUS OIL

Tank Bottoms From: ☐ Pipeline Station ☐ Crude Terminal ☐ Refinery ☐ Other*

Catchings From: ☐ Gasoline Plant ☐ Gathering Lines ☐ Salt Water Disposal System ☐ Other*

Pipeline Break Oil or Spill ☐

*Other (Explain) _____

VOLUME AND DESTINATION:

Estimated Volume 800 Bbls. Field test volume of good oil 943.52 Bbls.
(Not required prior to Division approval)

Destination (Name and Location of treating plant or other facility) Jenex Operating 11100 S Eunice Highway #18
Hobbs NM 88240

DESTRUCTION OF SEDIMENT OIL BY:

☐ Burning ☐ Pit Disposal ☐ Use on Roads or firewalls ☐ Other

(Explain) _____

Location of Destruction _____

Justification of Destruction _____

CERTIFICATION: (APPLICATION MAY BE MADE BY EITHER OF THE FOLLOWING)

I hereby certify that the information above is true and complete to the best of my knowledge and belief.

Owner _____

Transporter Jenex Operating

By _____

Address P O Box 308 Hobbs NM 88241

Title _____

Signature [Signature]

Date _____

Title Plant Manager Date 12-19-00


OIL CONSERVATION DIVISION

Approved By Mavis Peterson Title CLERK SPECIALIST Date 1/2/01

DISTRIBUTION BY OCD	
State Po	
File	

A COPY OF THIS FORM MUST BE ON LOCATION DURING TANK CLEANING, REMOVAL OF SEDIMENT OIL OR MISCELLANEOUS HYDROCARBONS, AND MUST BE PRESENTED WITH TANK BOTTOMS, SEDIMENT OIL OR MISCELLANEOUS HYDROCARBONS AT THE TREATING PLANT TO WHICH IT IS DELIVERED.

10148 - 183.41
10185 - 189.35
10223 - 189.05
10224 - 186.27
10603 - 195.44



+ Submit 5 copies to Appropriate District Office

DISTRICT I

P.O. Box 1980, Hobbs, NM 88241-1980

DISTRICT II

P.O. Drawer DD, Artesia, NM 88211-0719

DISTRICT III

1000 Rio Brazos Rd, Aztec, NM 87410

State of New Mexico
Energy, Minerals and Natural Resources Department

OIL CONSERVATION DIVISION

P.O. Box 2088
Santa Fe, New Mexico 87504-2088

Form C-117 A
Revised 4-1-91

PERMIT NO. H-23255

TANK CLEANING, SEDIMENT OIL REMOVAL, TRANSPORTATION OF MISCELLANEOUS HYDROCARBONS AND DISPOSAL PERMIT

Operator or Owner Rice Operating Address 122 W. Taylor Hobbs NM 88240

Lease or Facility Name M-33 Location 33-20-37

U.L. - Sec. - Twp. - Rgn.

OPERATION TO BE PERFORMED:

☐ Tank Cleaning ☐ Sediment Oil Removal ☒ Transportation of Miscellaneous Hydrocarbons

Operator or Owner Representative authorizing work Daniel

Date Work to be Performed 12-18-00

TANK CLEANING DATA Tank Number _____ Volume _____

Tank Type _____ Volume Below Load Line _____

SEDIMENT OIL OR MISCELLANEOUS HYDROCARBON DATA

Sediment Oil from: ☐ Pit ☐ Celler ☐ Other

MISCELLANEOUS OIL

Tank Bottoms From: ☐ Pipeline Station ☐ Crude Terminal ☐ Refinery ☐ Other*

Catchings From: ☐ Gasoline Plant ☐ Gathering Lines ☐ Salt Water Disposal System ☐ Other*

Pipeline Break Oil or Spill ☐

*Other (Explain) _____

VOLUME AND DESTINATION:

Estimated Volume 200 Bbls. Field test volume of good oil 291.60 Bbls.
(Must be reported prior to Division approval)

Destination (Name and Location of treating plant or other facility) Jenex Operating 11100 S Eunice Highway #18
Hobbs NM 88240

DESTRUCTION OF SEDIMENT OIL BY:

☐ Burning ☐ Pit Disposal ☐ Use on Roads or firewalls ☐ Other

(Explain) _____

Location of Destruction _____

Justification of Destruction _____

CERTIFICATION: (APPLICATION MAY BE MADE BY EITHER OF THE FOLLOWING)

I hereby certify that the information above is true and complete to the best of my knowledge and belief.

Owner _____

Transporter Jenex Operating

By _____

Address P O Box 308 Hobbs NM 88241

Title _____

Signature [Signature]

Date _____

Title Plant Manager Date 12-18-00


OIL CONSERVATION DIVISION

Approved By Marie Peterson Title CLERK SPECIALIST Date 11/2/01

A COPY OF THIS FORM MUST BE ON LOCATION DURING TANK CLEANING, REMOVAL OF SEDIMENT OIL OR MISCELLANEOUS HYDROCARBONS, AND MUST BE PRESENTED WITH TANK BOTTOMS, SEDIMENT OIL OR MISCELLANEOUS HYDROCARBONS AT THE TREATING PLANT TO WHICH IT IS DELIVERED.

DISTRIBUTION BY OCD	
	Santa Fe
	Pile

10182 - 115.25
10183 - 176.35



+ Submit 5 copies to Appropriate District Office

DISTRICT I
P.O. Box 1940, Hobbs, NM 88241-1980

DISTRICT II
P.O. Drawer DD, Artesia, NM 88211-0719

DISTRICT III
1000 Rio Brazos Rd, Aztec, NM 87410

State of New Mexico
Energy, Minerals and Natural Resources Department

OIL CONSERVATION DIVISION

P.O. Box 2088
Santa Fe, New Mexico 87504-2088

Form C-117 A
Revised 4-1-91

PERMIT NO. H-23260

TANK CLEANING, SEDIMENT OIL REMOVAL, TRANSPORTATION OF MISCELLANEOUS HYDROCARBONS AND DISPOSAL PERMIT

Operator or Owner Sundance Services Address P.O. Box 1737, Eunice, NM 88231

Lease or Facility Name Prabo Facility Location 29-21-38
U.L. - Sec. - Twp. - Rgn.

OPERATION TO BE PERFORMED:

☐ Tank Cleaning ☐ Sediment Oil Removal ☒ Transportation of Miscellaneous Hydrocarbons

Operator or Owner Representative authorizing work Kelly

Date Work to be Performed 12-20-00

TANK CLEANING DATA Tank Number _____ Volume _____

Tank Type _____ Volume Below Load Line _____

SEDIMENT OIL OR MISCELLANEOUS HYDROCARBON DATA

Sediment Oil from: ☐ Pit ☐ Celler ☐ Other

MISCELLANEOUS OIL

Tank Bottoms From: ☐ Pipeline Station ☐ Crude Terminal ☐ Refinery ☐ Other*

Catchings From: ☐ Gasoline Plant ☐ Gathering Lines ☐ Salt Water Disposal System ☐ Other*

Pipeline Break Oil or Spill ☐

*Other (Explain) _____

VOLUME AND DESTINATION: Estimated Volume 400 Bbls. Field test volume of good oil 344.14 Bbls.
(Not required prior to Division approval)

Destination (Name and Location of treating plant or other facility) Jenex Operating 11100 S Eunice Highway #18
Hobbs NM 88240

DESTRUCTION OF SEDIMENT OIL BY: ☐ Burning ☐ Pit Disposal ☐ Use on Roads or firewalls ☐ Other
(Explain) _____

Location of Destruction _____

Justification of Destruction _____

CERTIFICATION: (APPLICATION MAY BE MADE BY EITHER OF THE FOLLOWING)

I hereby certify that the information above is true and complete to the best of my knowledge and belief.

Owner _____ Transporter Jenex Operating

By _____ Address P O Box 308 Hobbs NM 88241

Title _____ Signature [Signature]


Date _____ Title Plant Manager Date 12-20-00

OIL CONSERVATION DIVISION

Approved By Marie Peterson Title CLERK SPECIALIST Date 1/2/01

A COPY OF THIS FORM MUST BE ON LOCATION DURING TANK CLEANING, REMOVAL OF SEDIMENT OIL OR MISCELLANEOUS HYDROCARBONS, AND MUST BE PRESENTED WITH TANK BOTTOMS, SEDIMENT OIL OR MISCELLANEOUS HYDROCARBONS AT THE TREATING PLANT TO WHICH IT IS DELIVERED.

DISTRIBUTION BY OCD	
	Santa Fe
	File



+ Submit 3 copies to Appropriate District Office

DISTRICT I

P.O. Box 1980, Hobbs, NM 88241-1980

DISTRICT II

P.O. Drawer DD, Artesia, NM 88211-0719

DISTRICT III

1000 Rio Bravo Rd, Aztec, NM 87410

State of New Mexico
Energy, Minerals and Natural Resources Department

OIL CONSERVATION DIVISION

P.O. Box 2088
Santa Fe, New Mexico 87504-2088

Form C-117 A
Revised 4-1-91

PERMIT NO. H-23261

TANK CLEANING, SEDIMENT OIL REMOVAL, TRANSPORTATION OF MISCELLANEOUS HYDROCARBONS AND DISPOSAL PERMIT

Operator or Owner Rice Operating Address 122 W. Taylor Hobbs NM 88240

Lease or Facility Name C-2 Location 2-22-37

U.L. - Sec. - Twp. - Rge.

OPERATION TO BE PERFORMED:

☐ Tank Cleaning ☐ Sediment Oil Removal ☒ Transportation of Miscellaneous Hydrocarbons

Operator or Owner Representative authorizing work ITon

Date Work to be Performed 12-20-00

TANK CLEANING DATA Tank Number _____ Volume _____

Tank Type _____ Volume Below Load Line _____

SEDIMENT OIL OR MISCELLANEOUS HYDROCARBON DATA

Sediment Oil from: ☐ Pit ☐ Cellar ☐ Other

MISCELLANEOUS OIL

Tank Bottoms From: ☐ Pipeline Station ☐ Crude Terminal ☐ Refinery ☐ Other*

Catchings From: ☐ Gasoline Plant ☐ Gathering Lines ☐ Salt Water Disposal System ☐ Other*

Pipeline Break Oil or Spill ☐

*Other (Explain) _____

VOLUME AND DESTINATION: Estimated Volume 100 Bbls. Field test volume of good oil 96 Bbls.

(Not required prior to Division approval)

Destination (Name and Location of treating plant or other facility) Jenex Operating 11100 S Eunice Highway #18
Hobbs NM 88240

DESTRUCTION OF SEDIMENT OIL BY: ☐ Burning ☐ Pit Disposal ☐ Use on Roads or firewalls ☐ Other

(Explain) _____

Location of Destruction _____

Justification of Destruction _____

CERTIFICATION: (APPLICATION MAY BE MADE BY EITHER OF THE FOLLOWING)

I hereby certify that the information above is true and complete to the best of my knowledge and belief.

Owner _____

Transporter Jenex Operating

By _____

Address P O Box 308 Hobbs NM 88241

Title _____

Signature [Signature]

Date _____

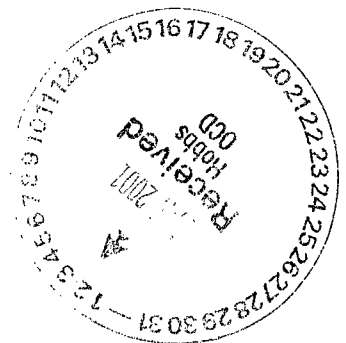
Title Plant Manager Date 12-20-00

OIL CONSERVATION DIVISION

Approved By Maria Petersen Title CLERK SPECIALIST Date 1/2/01

DISTRIBUTION BY OCD	
State Fe	
File	

A COPY OF THIS FORM MUST BE ON LOCATION DURING TANK CLEANING, REMOVAL OF SEDIMENT OIL OR MISCELLANEOUS HYDROCARBONS, AND MUST BE PRESENTED WITH TANK BOTTOMS, SEDIMENT OIL OR MISCELLANEOUS HYDROCARBONS AT THE TREATING PLANT TO WHICH IT IS DELIVERED.



+ Submit 5 copies to Appropriate District Office

DISTRICT I
P.O. Box 1980, Hobbs, NM 88241-1980

DISTRICT II
P.O. Drawer DD, Artesia, NM 88211-0719

DISTRICT III
1000 Rio Brazos Rd, Aztec, NM 87410

State of New Mexico
Energy, Minerals and Natural Resources Department

OIL CONSERVATION DIVISION

P.O. Box 2088
Santa Fe, New Mexico 87504-2088

Form C-117 A
Revised 4-1-91

PERMIT NO. H-23262

TANK CLEANING, SEDIMENT OIL REMOVAL, TRANSPORTATION OF MISCELLANEOUS HYDROCARBONS AND DISPOSAL PERMIT

Operator or Owner Alliance Corp Address Box 1378 Hobbs 88241

Lease or Facility Name A. J. State Location 33-18-36

U.L. - Sec. - Twp. - Rgn.

OPERATION TO BE PERFORMED:

☐ Tank Cleaning ☐ Sediment Oil Removal ☒ Transportation of Miscellaneous Hydrocarbons

Operator or Owner Representative authorizing work Hugo

Date Work to be Performed 12-20-01-00

TANK CLEANING DATA Tank Number _____ Volume _____

Tank Type _____

Volume Below Load Line _____

SEDIMENT OIL OR MISCELLANEOUS HYDROCARBON DATA

Sediment Oil from: ☐ Pit ☐ Cellar ☐ Other

MISCELLANEOUS OIL

Tank Bottoms From: ☐ Pipeline Station ☐ Crude Terminal ☐ Refinery ☐ Other

Catchings From: ☐ Gasoline Plant ☐ Gathering Lines ☐ Salt Water Disposal System ☐ Other

Pipeline Break Oil or Spill ☐

*Other (Explain) _____

VOLUME AND DESTINATION:

Estimated Volume 400 Bbls. Field test volume of good oil 316.93 Bbls.
(Not required prior to Division approval)

Destination (Name and Location of treating plant or other facility) Jenex Operating 11100 S. Eunice Highway #18
Hobbs NM 88240

DESTRUCTION OF SEDIMENT OIL BY:

☐ Burning ☐ Pit Disposal ☐ Use on Roads or firewalls ☐ Other

(Explain) _____

Location of Destruction _____

Justification of Destruction _____

CERTIFICATION: (APPLICATION MAY BE MADE BY EITHER OF THE FOLLOWING)

I hereby certify that the information above is true and complete to the best of my knowledge and belief.

Owner _____

Transporter Jenex Operating

By _____

Address P O Box 308 Hobbs NM 88241

Title _____

Signature [Signature]

Date _____

Title Plant Manager Date 12-20-00

OIL CONSERVATION DIVISION

Approved By Marie Peterson Title CLERK SPECIALIST Date 1/2/01

DISTRIBUTION BY OCD	
	Santa Fe
	File

A COPY OF THIS FORM MUST BE ON LOCATION DURING TANK CLEANING, REMOVAL OF SEDIMENT OIL OR MISCELLANEOUS HYDROCARBONS, AND MUST BE PRESENTED WITH TANK BOTTOMS, SEDIMENT OIL OR MISCELLANEOUS HYDROCARBONS AT THE TREATING PLANT TO WHICH IT IS DELIVERED.

181.25 - 10186
135.68 - 10601



+ Submit 3 copies to Appropriate District Office

DISTRICT I
P.O. Box 1980, Hobbs, NM 88241-1980

DISTRICT II
P.O. Drawer DD, Artesia, NM 88211-0719

DISTRICT III
1000 Rio Brans Rd, Aztec, NM 87410

State of New Mexico
Energy, Minerals and Natural Resources Department

OIL CONSERVATION DIVISION

P.O. Box 2088
Santa Fe, New Mexico 87504-2088

Form C-117 A
Revised 4-1-91

PERMIT NO. H-23263

TANK CLEANING, SEDIMENT OIL REMOVAL, TRANSPORTATION OF MISCELLANEOUS HYDROCARBONS AND DISPOSAL PERMIT

Operator or Owner Cooper Address Monument, NM
Lease or Facility Name Cooper SWD Location 8-20-37
U.L. - Sec. - Twp. - Rgn.

OPERATION TO BE PERFORMED:

☐ Tank Cleaning ☐ Sediment Oil Removal ☒ Transportation of Miscellaneous Hydrocarbons

Operator or Owner Representative authorizing work Cooper
Date Work to be Performed 12-21-00

TANK CLEANING DATA Tank Number _____ Volume _____

Tank Type _____ Volume Below Load Line _____

SEDIMENT OIL OR MISCELLANEOUS HYDROCARBON DATA

Sediment Oil from: ☐ Pit ☐ Cellar ☐ Other

MISCELLANEOUS OIL

Tank Bottoms From: ☐ Pipeline Station ☐ Crude Terminal ☐ Refinery ☐ Other*

Catchings From: ☐ Gasoline Plant ☐ Gathering Lines ☐ Salt Water Disposal System ☐ Other*

Pipeline Break Oil or Spill ☐

*Other (Explain) _____

VOLUME AND DESTINATION: Estimated Volume 200 Bbls. Field test volume of good oil 192.96 Bbls.
(Not required prior to Division approval)

Destination (Name and Location of treating plant or other facility) Jenex Operating 11100 S Eunice Highway #18
Hobbs NM 88240

DESTRUCTION OF SEDIMENT OIL BY: ☐ Burning ☐ Pit Disposal ☐ Use on Roads or firewalls ☐ Other
(Explain) _____

Location of Destruction _____

Justification of Destruction _____

CERTIFICATION: (APPLICATION MAY BE MADE BY EITHER OF THE FOLLOWING)

I hereby certify that the information above is true and complete to the best of my knowledge and belief.


Owner _____ Transporter Jenex Operating
By _____ Address P O Box 308 Hobbs NM 88241
Title _____ Signature [Signature]
Date _____ Title Plant Manager Date 12-21-00

OIL CONSERVATION DIVISION

Approved By Marie Peterson Title CLERK SPECIALIST Date 1/2/01

A COPY OF THIS FORM MUST BE ON LOCATION DURING TANK CLEANING, REMOVAL OF SEDIMENT OIL OR MISCELLANEOUS HYDROCARBONS, AND MUST BE PRESENTED WITH TANK BOTTOMS, SEDIMENT OIL OR MISCELLANEOUS HYDROCARBONS AT THE TREATING PLANT TO WHICH IT IS DELIVERED.

DISTRIBUTION BY OCD	
	Santa Fe
	File



DISTRICT I
P.O. Box 1980, Hobbs, NM 88241-1980

DISTRICT II
P.O. Drawer DD, Artesia, NM 88211-0719

DISTRICT III
1009 Rio Brazos Rd, Aztec, NM 87410

State of New Mexico
Energy, Minerals and Natural Resources Department

OIL CONSERVATION DIVISION

P.O. Box 2088
Santa Fe, New Mexico 87504-2088

Form C-117 A
Revised 4-1-91

PERMIT NO. H-23264

TANK CLEANING, SEDIMENT OIL REMOVAL, TRANSPORTATION OF MISCELLANEOUS HYDROCARBONS AND DISPOSAL PERMIT

Operator or Owner Rice Operating Address 122 W Taylor Hobbs NM 88240

Lease or Facility Name M-33 Location 33-20-37

U.L. - Sec. - Twp. - Rge.

OPERATION TO BE PERFORMED:

☐ Tank Cleaning ☐ Sediment Oil Removal ☒ Transportation of Miscellaneous Hydrocarbons

Operator or Owner Representative authorizing work Stan

Date Work to be Performed 12-22-00

TANK CLEANING DATA Tank Number _____ Volume _____

Tank Type _____ Volume Below Load Line _____

SEDIMENT OIL OR MISCELLANEOUS HYDROCARBON DATA

Sediment Oil from: ☐ Pit ☐ Celler ☐ Other

MISCELLANEOUS OIL

Tank Bottoms From: ☐ Pipeline Station ☐ Crude Terminal ☐ Refinery ☐ Other*

Catchings From: ☐ Gasoline Plant ☐ Gathering Lines ☐ Salt Water Disposal System ☐ Other*

Pipeline Break Oil or Spill ☐

*Other (Explain) _____

VOLUME AND DESTINATION:

Estimated Volume 200 Bbls. Field test volume of good oil 99.34 Bbls.
(Not required prior to Division approval)

Destination (Name and Location of treating plant or other facility) Jenex Operating 11100 S Eunice Highway #18
Hobbs NM 88240

DESTRUCTION OF SEDIMENT OIL BY:

☐ Burning ☐ Pit Disposal ☐ Use on Roads or firewalls ☐ Other

(Explain) _____

Location of Destruction _____

Justification of Destruction _____

CERTIFICATION: (APPLICATION MAY BE MADE BY EITHER OF THE FOLLOWING)

I hereby certify that the information above is true and complete to the best of my knowledge and belief.

Owner _____

Transporter Jenex Operating

By _____

Address P O Box 308 Hobbs NM 88241

Title _____

Signature [Signature]

Date _____

Title Plant Manager Date 12-21-00

OIL CONSERVATION DIVISION

Approved By Maria Peterson Title CLERK SPECIALIST Date 11/2/01

DISTRIBUTION BY OCD	
State Fe	
File	

A COPY OF THIS FORM MUST BE ON LOCATION DURING TANK CLEANING, REMOVAL OF SEDIMENT OIL OR MISCELLANEOUS HYDROCARBONS, AND MUST BE PRESENTED WITH TANK BOTTOMS, SEDIMENT OIL OR MISCELLANEOUS HYDROCARBONS AT THE TREATING PLANT TO WHICH IT IS DELIVERED.



+ Submit 5 copies to / appropriate District Office

DISTRICT I

P.O. Box 1980, Hobbs, NM 88241-1980

DISTRICT II

P.O. Drawer DD, Artesia, NM 88211-0719

DISTRICT III

1000 Rio Brazos Rd, Aztec, NM 87410

State of New Mexico

Energy, Minerals and Natural Resources Department

OIL CONSERVATION DIVISION

2040 Pacheco St.

Santa Fe, NM 87505

Form C-117 A

Revised 4-1-91

PERMIT NO. H-23311

TANK CLEANING, SEDIMENT OIL REMOVAL, TRANSPORTATION OF MISCELLANEOUS HYDROCARBONS AND DISPOSAL PERMIT

Operator or Owner RICE OPERATIONS Address 1742 TAYLOR, HOBBS, N.M. 88240

Lease or Facility Name HOBBS 3000 WELLS #11 Location SECTION 19 & 38 E

U.L. - Sec. - Twp. - Rge.

OPERATION TO BE PERFORMED:

☐ Tank Cleaning ☐ Sediment Oil Removal ☒ Transportation of Miscellaneous Hydrocarbons

Operator or Owner Representative authorizing work JACKIE SPURLOCK

Date Work to be Performed 1-10-01

TANK CLEANING DATA Tank Number _____ Volume _____

Tank Type _____ Volume Below Load Line _____

SEDIMENT OIL OR MISCELLANEOUS HYDROCARBON DATA

Sediment Oil from: ☐ Pit ☐ Cellar ☐ Other

MISCELLANEOUS OIL

Tank Bottoms From: ☐ Pipeline Station ☐ Crude Terminal ☐ Refinery ☐ Other*

Catchings From: ☐ Gasoline Plant ☐ Gathering Lines ☒ Salt Water Disposal System ☒ Other*

Pipeline Break Oil or Spill ☐

*Other (Explain) ANNULUS OIL BLANKET CIRCULATED FROM 3000 WELLS

ANNULUS

VOLUME AND DESTINATION: Estimated Volume 180 Bbls. Field test volume of good oil _____ Bbls.
(Not required prior to Division approval)

Destination (Name and Location of treating plant or other facility) JENEX

8 miles SOUTH OF HOBBS, N.M. ON STATE ROAD #18

DESTRUCTION OF SEDIMENT OIL BY: ☐ Burning ☐ Pit Disposal ☐ Use on Roads or fire-walls ☐ Other
(Explain) _____

Location of Destruction _____

Justification of Destruction _____

CERTIFICATION: (APPLICATION MAY BE MADE BY EITHER OF THE FOLLOWING)

I hereby certify that the information above is true and complete to the best of my knowledge and belief.

Owner _____

Transporter MACKEY'S OILFIELD SERVICES, INC.

By _____

Address P.O. BOX 580, HOBBS, N.M. 88241

Title _____

Signature Harold R. Reed

Date _____

Title FIELD REP. Date 1-10-01

OIL CONSERVATION DIVISION

Approved By [Signature] Title Superintendent Date JAN 10 2001

DISTRIBUTION BY OCC	
<input checked="" type="checkbox"/>	Santa Fe
<input type="checkbox"/>	File
<input type="checkbox"/>	Operator

A COPY OF THIS FORM MUST BE ON LOCATION DURING TANK CLEANING, REMOVAL OF SEDIMENT OIL OR MISCELLANEOUS HYDROCARBONS, AND MUST BE PRESENTED WITH TANK BOTTOMS, SEDIMENT OIL OR MISCELLANEOUS HYDROCARBONS AT THE TREATING PLANT TO WHICH IT IS DELIVERED.



Submit 5 copies to Appropriate District Office
DISTRICT I
P.O. Box 1980, Hobbs, NM 88241-1980
DISTRICT II
P.O. Box 2088, Aztec, NM 88211-0719
DISTRICT III
1000 Rio Bravo Rd, Aztec, NM 87410

State of New Mexico
Energy, Minerals and Natural Resources Department

OIL CONSERVATION DIVISION

P.O. Box 2088
Santa Fe, New Mexico 87504-2088

Form C-117 A
Revised 4-1-91

PERMIT NO. H-23327

TANK CLEANING, SEDIMENT OIL REMOVAL, TRANSPORTATION OF MISCELLANEOUS HYDROCARBONS AND DISPOSAL PERMIT

Operator or Owner Sundance Service Address P.O. Box 1737 Eunice NM 88231
Lease or Facility Name Prado Facility Location 29-21-38
U.L. - Sec. - Twp. - Rgn.

OPERATION TO BE PERFORMED:

☐ Tank Cleaning ☐ Sediment Oil Removal ☒ Transportation of Miscellaneous Hydrocarbons

Operator or Owner Representative authorizing work Kelly

Date Work to be Performed 1-16-17-1

TANK CLEANING DATA Tank Number _____ Volume _____

Tank Type _____ Volume Below Load Line _____

SEDIMENT OIL OR MISCELLANEOUS HYDROCARBON DATA

Sediment Oil from: ☐ Pit ☐ Celler ☐ Other

MISCELLANEOUS OIL

Tank Bottoms from: ☐ Pipeline Station ☐ Crude Terminal ☐ Refinery ☐ Other*

Catchings from: ☐ Gasoline Plant ☐ Gathering Lines ☐ Salt Water Disposal System ☐ Other*

Pipeline Break Oil or Spill ☐

*Other (Explain) _____

VOLUME AND DESTINATION:

Estimated Volume 400 Bbls. Field test volume of good oil 484.90 Bbls.
(Not required prior to Division approval)

Destination (Name and Location of treating plant or other facility) Jenex Operating 11100 S Eunice Highway #18
Hobbs NM 88240

DESTRUCTION OF SEDIMENT OIL BY:

☐ Burning ☐ Pit Disposal ☐ Use on Roads or firewalls ☐ Other

(Explain) _____

Location of Destruction _____

Justification of Destruction _____

CERTIFICATION: (APPLICATION MAY BE MADE BY EITHER OF THE FOLLOWING)

I hereby certify that the information above is true and complete to the best of my knowledge and belief.

Owner _____

Transporter Jenex Operating

By _____

Address P O Box 308 Hobbs NM 88241

Title _____

Signature [Signature]

Date _____

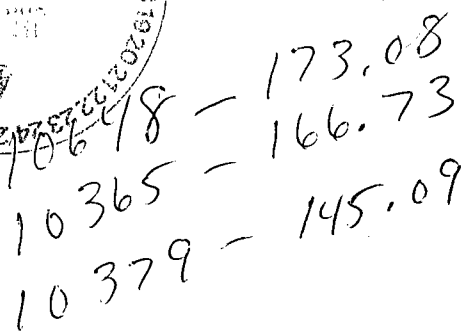
Title Plant Manager Date 1-16-17

OIL CONSERVATION DIVISION

Approved By Marie Peterson Title CLERK SPECIALIST Date JAN 25 2017

DISTRIBUTION BY OGD
State Fe

A COPY OF THIS FORM MUST BE ON LOCATION DURING TANK CLEANING, REMOVAL OF SEDIMENT OIL OR MISCELLANEOUS HYDROCARBONS, AND MUST BE PRESENTED WITH TANK BOTTOMS SEDIMENT OIL



+ Section 5 refers to Appropriate District Office
DISTRICT I
P.O. Box 1980, Hobbs, NM 88241-1980
DISTRICT II
P.O. Drawer DD, Azusa, NM 88211-0719
DISTRICT III
1000 Rio Bravo Rd, Aztec, NM 87410

State of New Mexico
Energy, Minerals and Natural Resources Department
OIL CONSERVATION DIVISION
P.O. Box 2088
Santa Fe, New Mexico 87504-2088

Form C-117 A
Revised 4-1-91

PERMIT NO. H-23324

TANK CLEANING, SEDIMENT OIL REMOVAL, TRANSPORTATION OF MISCELLANEOUS HYDROCARBONS AND DISPOSAL PERMIT

Operator or Owner Mesquite SWD Address Box 481 Carlsbad NM 88220
Lease or Facility Name Vulture V.P. State #1 Location 14-15-33
U.L. - Sec. - Twp. - Rge.

OPERATION TO BE PERFORMED:

☐ Tank Cleaning ☐ Sediment Oil Removal ☒ Transportation of Miscellaneous Hydrocarbons

Operator or Owner Representative authorizing work Clay

Date Work to be Performed 1-16-01

TANK CLEANING DATA Tank Number _____ Volume _____

Tank Type _____ Volume Below Load Line _____

SEDIMENT OIL OR MISCELLANEOUS HYDROCARBON DATA

Sediment Oil From: ☐ Pit ☐ Celler ☐ Other

MISCELLANEOUS OIL

Tank Bottoms From: ☐ Pipeline Station ☐ Crude Terminal ☐ Refinery ☐ Other

Catchings From: ☐ Gasoline Plant ☐ Gathering Lines ☐ Salt Water Disposal System ☐ Other

Pipeline Break Oil or Spill ☐

*Other (Explain) _____

VOLUME AND DESTINATION:

Estimated Volume 180 Bbls. Field test volume of good oil 171.39 Bbls.
(Not required prior to Division approval)

Destination (Name and Location of treating plant or other facility) Jenex Operating 11100 S Eunice Highway #18
Hobbs NM 88240

DESTRUCTION OF SEDIMENT OIL BY:

☐ Burning ☐ Pit Disposal ☐ Use on Roads or firewalls ☐ Other

(Explain) _____

Location of Destruction _____

Justification of Destruction _____

CERTIFICATION: (APPLICATION MAY BE MADE BY EITHER OF THE FOLLOWING)

I hereby certify that the information above is true and complete to the best of my knowledge and belief.

Owner _____

Transporter Jenex Operating

By _____

Address P O Box 308 Hobbs NM 88241

Title _____

Signature [Signature]

Date _____

Title Plant Manager Date 1-16-01

OIL CONSERVATION DIVISION

Approved By Maria Peterson

Title CLERK SPECIALIST

Date _____

JAN 25 2001

A COPY OF THIS FORM MUST BE ON LOCATION DURING TANK CLEANING, REMOVAL OF SEDIMENT OIL OR MISCELLANEOUS HYDROCARBONS, AND MUST BE PRESENTED WITH TANK BOTTOMS, SEDIMENT OIL OR MISCELLANEOUS HYDROCARBONS.

DISTRIBUTION BY OGD	
State Fe	File



Submit 5 copies to Appropriate District Office
DISTRICT I
P.O. Box 1980, Hobbs, NM 88241-1980
DISTRICT II
P.O. Drawer DD, Azusa, NM 88211-0719
DISTRICT III
1000 Rio Bravo Rd, Aztec, NM 87410

State of New Mexico
Energy, Minerals and Natural Resources Department

Form C-117 A
Revised 4-1-91

OIL CONSERVATION DIVISION

P.O. Box 2088
Santa Fe, New Mexico 87504-2088

PERMIT NO. H-23377

TANK CLEANING, SEDIMENT OIL REMOVAL, TRANSPORTATION OF MISCELLANEOUS HYDROCARBONS AND DISPOSAL PERMIT

Operator or Owner Rice Operating Address 127 W Taylor Hobbs NM 88240
Lease or Facility Name F-29 Location 29-18-38
U.L. - Sec. - Twp. - Rgn.

OPERATION TO BE PERFORMED:

☐ Tank Cleaning ☐ Sediment Oil Removal ☒ Transportation of Miscellaneous Hydrocarbons

Operator or Owner Representative authorizing work Stan

Date Work to be Performed 1-18-1

TANK CLEANING DATA Tank Number _____ Volume _____

Tank Type _____ Volume Below Load Line _____

SEDIMENT OIL OR MISCELLANEOUS HYDROCARBON DATA

Sediment Oil from: ☐ Pit ☐ Celler ☐ Other

MISCELLANEOUS OIL

Tank Bottoms from: ☐ Pipeline Station ☐ Crude Terminal ☐ Refinery ☐ Other

Catchings from: ☐ Gasoline Plant ☐ Gathering Lines ☐ Salt Water Disposal System ☐ Other

Pipeline Break Oil or Spill ☐

*Other (Explain) _____

VOLUME AND DESTINATION:

Estimated Volume 100 Bbls. Field test volume of good oil 104.78 Bbls.
(Not required prior to Division approval)

Destination (Name and Location of treating plant or other facility) Jenex Operating 11100 S Durio Highway #18
Hobbs NM 88240

DESTRUCTION OF SEDIMENT OIL BY:

☐ Burning ☐ Pit Disposal ☐ Use on Roads or firewalls ☐ Other

(Explain) _____

Location of Destruction _____

Justification of Destruction _____

CERTIFICATION: (APPLICATION MAY BE MADE BY EITHER OF THE FOLLOWING)

I hereby certify that the information above is true and complete to the best of my knowledge and belief.

Owner _____

Transporter Jenex Operating

By _____

Address P O Box 308 Hobbs NM 88241

Title _____

Signature [Signature]

Date _____


Title Plant Manager Date 1-18-1

OIL CONSERVATION DIVISION

Approved By Marie Peterson Title CLERK SPECIALIST Date JAN 25 2001

DISTRIBUTION BY OGD	
Seals Fe	

A COPY OF THIS FORM MUST BE ON LOCATION DURING TANK CLEANING, REMOVAL OF SEDIMENT OIL OR MISCELLANEOUS HYDROCARBONS, AND MUST BE PRESENTED WITH TANK BOTTOMS, SEDIMENT OIL



+ Submit 5 copies to Appropriate District Office

DISTRICT I
P.O. Box 1980, Hobbs, NM 88241-1980

DISTRICT II
P.O. District DD, Artesia, NM 88211-0719

DISTRICT III
1000 Rio Brazos Rd, Artesia, NM 87410

State of New Mexico
Energy, Minerals and Natural Resources Department

OIL CONSERVATION DIVISION

P.O. Box 2088
Santa Fe, New Mexico 87504-2088

Form C-117 A
Revised 4-1-91

PERMIT NO. H-23328

TANK CLEANING, SEDIMENT OIL REMOVAL, TRANSPORTATION OF MISCELLANEOUS HYDROCARBONS AND DISPOSAL PERMIT

Operator or Owner Rice Operating Address 122 W Taylor Hobbs NM 88240
Lease or Facility Name C-2 Location 2-22-37
U.L. - Sec. - Twp. - Rgn.

OPERATION TO BE PERFORMED:

☐ Tank Cleaning ☐ Sediment Oil Removal ☒ Transportation of Miscellaneous Hydrocarbons

Operator or Owner Representative authorizing work Jon

Date Work to be Performed 1-18-1

TANK CLEANING DATA Tank Number _____ Volume _____

Tank Type _____ Volume Below Load Line _____
SEDIMENT OIL OR MISCELLANEOUS HYDROCARBON DATA

Sediment Oil from: ☐ Pit ☐ Celler ☐ Other

MISCELLANEOUS OIL

Tank Bottoms from: ☐ Pipeline Station ☐ Crude Terminal ☐ Refinery ☐ Other*

Catchings from: ☐ Gasoline Plant ☐ Gathering Lines ☐ Salt Water Disposal System ☐ Other*

Pipeline Break Oil or Spill ☐

*Other (Explain) _____

VOLUME AND DESTINATION:

Estimated Volume 50 Bbls. Field test volume of good oil 49.01 Bbls.
(Data required prior to Division approval)

Destination (Name and Location of treating plant or other facility) Jenex Operating 11100 S. Eunice Highway #18
Hobbs NM 88240

DESTRUCTION OF SEDIMENT OIL BY:

☐ Burning ☐ Pit Disposal ☐ Use on Roads or firewalls ☐ Other
(Explain) _____

Location of Destruction _____

Justification of Destruction _____

CERTIFICATION: (APPLICATION MAY BE MADE BY EITHER OF THE FOLLOWING)

I hereby certify that the information above is true and complete to the best of my knowledge and belief.

Owner _____

Transporter Jenex Operating

By _____

Address P O Box 308 Hobbs NM 88241

Title _____

Signature [Signature]

Date _____

Title Plant Manager Date 1-18-1


OIL CONSERVATION DIVISION

Approved By Maria Peterson Title CLERK SPECIALIST Date _____

JAN 25 2001

DISTRIBUTION BY OGD	
State Fe	File

A COPY OF THIS FORM MUST BE ON LOCATION DURING TANK CLEANING, REMOVAL OF SEDIMENT OIL OR MISCELLANEOUS HYDROCARBONS, AND MUST BE PRESENTED WITH TANK BOTTOMS, SEDIMENT OIL OR MISCELLANEOUS HYDROCARBONS.



Submit 3 copies to Appropriate District Office
DISTRICT I
P.O. Box 1940, Hobbs, NM 88241-1940
DISTRICT II
P.O. Drawer DD, Artesia, NM 88211-0719
DISTRICT III
1000 Rio Bravo Rd, Artesia, NM 87410

State of New Mexico
Energy, Minerals and Natural Resources Department
OIL CONSERVATION DIVISION
P.O. Box 2088
Santa Fe, New Mexico 87504-2088

Form C-117 A
Revised 4-1-91

PERMIT NO. H-23330

TANK CLEANING, SEDIMENT OIL REMOVAL, TRANSPORTATION OF MISCELLANEOUS HYDROCARBONS AND DISPOSAL PERMIT

Operator or Owner E.G.L. Address Box 10886, Midland TX 79702
Lessee or Facility Name Arco St. #2 Location 16-18-35
U.L. - Sec. - Twp. - Rge.

OPERATION TO BE PERFORMED:

☐ Tank Cleaning ☐ Sediment Oil Removal ☒ Transportation of Miscellaneous Hydrocarbons

Operator or Owner Representative authorizing work Dan

Date Work to be Performed 1-18-1

TANK CLEANING DATA

Tank Number _____

Volume _____

Tank Type _____

Volume Below Load Line _____

SEDIMENT OIL OR MISCELLANEOUS HYDROCARBON DATA

Sediment Oil from: ☐ Pits ☐ Collar ☐ Other

MISCELLANEOUS OIL

Tank Bottoms from: ☐ Pipeline Station ☐ Crude Terminal ☐ Refinery ☐ Other

Catchings from: ☐ Gasoline Plant ☐ Gathering Lines ☐ Salt Water Disposal System ☐ Other

Pipeline Break Oil or Spill ☐

*Other (Explain) _____

VOLUME AND DESTINATION:

Estimated Volume 120 Bbls.

Field test volume of good oil 118.76 Bbls.
(Must be reported prior to Division approval)

Destination (Name and Location of treating plant or other facility) Jenex Operating 11100 S. Eunice Highway #18
Hobbs NM 88240

DESTRUCTION OF SEDIMENT OIL BY:

☐ Burning ☐ Pits Disposal ☐ Use on Roads or firewalls ☐ Other

(Explain) _____

Location of Destruction _____

Justification of Destruction _____

CERTIFICATION: (APPLICATION MAY BE MADE BY EITHER OF THE FOLLOWING)

I hereby certify that the information above is true and complete to the best of my knowledge and belief.

Owner _____

Transporter Jenex Operating

By _____

Address P O Box 308 Hobbs NM 88241

Title _____

Signature [Signature]

Date _____

Title Plant Manager

Date 1-18-1

OIL CONSERVATION DIVISION

Approved By Marie Peterson


Title CLERK SPECIALIST

Date

JAN 25 2001

DISTRIBUTION BY OGD	
State Fe	

A COPY OF THIS FORM MUST BE ON LOCATION DURING TANK CLEANING, REMOVAL OF SEDIMENT OIL OR MISCELLANEOUS HYDROCARBONS, AND MUST BE PRESENTED WITH TANK BOTTOMS, SEDIMENT OIL



Submit 3 copies to Appropriate District Office
DISTRICT I
P.O. Box 1980, Hobbs, NM 88241-1980
DISTRICT II
P.O. Drawer DD, Artesia, NM 88211-0719
DISTRICT III
1000 Rio Grande Rd, Artesia, NM 87410

State of New Mexico
Energy, Minerals and Natural Resources Department

Form C-117 A
Revised 4-1-91

OIL CONSERVATION DIVISION

P.O. Box 2088
Santa Fe, New Mexico 87504-2088

PERMIT NO. H-23332

TANK CLEANING, SEDIMENT OIL REMOVAL, TRANSPORTATION OF MISCELLANEOUS HYDROCARBONS AND DISPOSAL PERMIT

Operator or Owner Rice Operating Address 122 W. Taylor Hobbs NM 88240
Lease or Facility Name N-18 Location 18-22-37
U.L. - Sec. - Twp. - Rgn.

OPERATION TO BE PERFORMED:

☐ Tank Cleaning ☐ Sediment Oil Removal ☒ Transportation of Miscellaneous Hydrocarbons

Operator or Owner Representative authorizing work Jon

Date Work to be Performed 1-19-1

TANK CLEANING DATA Tank Number _____ Volume _____

Tank Type _____ Volume Below Load Line _____
SEDIMENT OIL OR MISCELLANEOUS HYDROCARBON DATA

Sediment Oil from: ☐ Pit ☐ Celler ☐ Other

MISCELLANEOUS OIL

Tank Bottoms from: ☐ Pipeline Station ☐ Crude Terminal ☐ Refinery ☐ Other

Catchings from: ☐ Gasoline Plant ☐ Gathering Lines ☐ Salt Water Disposal System ☐ Other

Pipeline Break Oil or Spill ☐

*Other (Explain) _____

VOLUME AND DESTINATION:

Estimated Volume 150 Bbls. Field test volume of good oil 76.07 Bbls.
(Not required prior to Division approval)

Destination (Name and Location of treating plant or other facility) Jenex Operating 11100 S Eunice Highway #18
Hobbs NM 88240

DESTRUCTION OF SEDIMENT OIL BY:

☐ Burning ☐ Pit Disposal ☐ Use on Roads or firewalls ☐ Other

(Explain) _____

Location of Destruction _____

Justification of Destruction _____

CERTIFICATION: (APPLICATION MAY BE MADE BY EITHER OF THE FOLLOWING)

I hereby certify that the information above is true and complete to the best of my knowledge and belief.

Owner _____

Transporter Jenex Operating

By _____

Address P O Box 308 Hobbs NM 88241

Title _____

Signature [Signature]

Date _____

Title Plant Manager Date 1-19-1

OIL CONSERVATION DIVISION

Approved By Nancy Peterson Title _____ Date _____

CLERK SPECIALIST

JAN 25 2001

DISTRIBUTION BY OGD
Santa Fe

A COPY OF THIS FORM MUST BE ON LOCATION DURING TANK CLEANING, REMOVAL OF SEDIMENT OIL OR MISCELLANEOUS HYDROCARBONS, AND MUST BE PRESENTED WITH TANK BOTTOMS SEDIMENT OIL.



+ Submit 5 copies to Appropriate District Office

DISTRICT I
P.O. Box 1980, Hobbs, NM 88241-1980

DISTRICT II
P.O. Drawer DD, Artesia, NM 88211-0719

DISTRICT III
1000 Rio Brazos Rd, Aztec, NM 87410

State of New Mexico
Energy, Minerals and Natural Resources Department

OIL CONSERVATION DIVISION

P.O. Box 2088
Santa Fe, New Mexico 87504-2088

Form C-117 A
Revised 4-1-91

PERMIT NO. H-23265

TANK CLEANING, SEDIMENT OIL REMOVAL, TRANSPORTATION OF MISCELLANEOUS HYDROCARBONS AND DISPOSAL PERMIT

Operator or Owner Sundance Services Address P.O. Box 1737 Eunice NM 88231

Lease or Facility Name Prabo Facility Location 29-21-38
U.L. - Sec. - Twp. - Rgn.

OPERATION TO BE PERFORMED:

☐ Tank Cleaning ☐ Sediment Oil Removal ☒ Transportation of Miscellaneous Hydrocarbons

Operator or Owner Representative authorizing work Kelly

Date Work to be Performed 12-22-00

TANK CLEANING DATA Tank Number _____ Volume _____

Tank Type _____

Volume Below Load Line _____

SEDIMENT OIL OR MISCELLANEOUS HYDROCARBON DATA

Sediment Oil from: ☐ Pit ☐ Celler ☐ Other

MISCELLANEOUS OIL

Tank Bottoms From: ☐ Pipeline Station ☐ Crude Terminal ☐ Refinery ☐ Other*

Catchings From: ☐ Gasoline Plant ☐ Gathering Lines ☐ Salt Water Disposal System ☐ Other*

Pipeline Break Oil or Spill ☐

*Other (Explain) _____

VOLUME AND DESTINATION:

Estimated Volume 200 Bbls. Field test volume of good oil 170.95 Bbls.
(Must be required prior to Division approval)

Destination (Name and Location of treating plant or other facility) Jenex Operating 11100 S Eunice Highway #18
Hobbs NM 88240

DESTRUCTION OF SEDIMENT OIL BY:

(Explain) ☐ Burning ☐ Pit Disposal ☐ Use on Roads or firewalls ☐ Other

Location of Destruction _____

Justification of Destruction _____

CERTIFICATION: (APPLICATION MAY BE MADE BY EITHER OF THE FOLLOWING)

I hereby certify that the information above is true and complete to the best of my knowledge and belief.

Owner _____

Transporter Jenex Operating

By _____

Address P O Box 308 Hobbs NM 88241

Title _____

Signature [Signature]

Date _____

Title Plant Manager Date _____

OIL CONSERVATION DIVISION

Approved By Marie Peterson Title CLERK SPECIALIST Date 1/2/01

A COPY OF THIS FORM MUST BE ON LOCATION DURING TANK CLEANING, REMOVAL OF SEDIMENT OIL OR MISCELLANEOUS HYDROCARBONS, AND MUST BE PRESENTED WITH TANK BOTTOMS, SEDIMENT OIL OR MISCELLANEOUS HYDROCARBONS AT THE TREATING PLANT TO WHICH IT IS DELIVERED.

DISTRIBUTION BY OCD	
	Santa Fe
	File



+ Submit 5 copies to Appropriate District Office

DISTRICT I
P.O. Box 1980, Hobbs, NM 88241-1980

DISTRICT II
P.O. Drawer DD, Artesia, NM 88211-0719

DISTRICT III
1000 Rio Brazos Rd, Aztec, NM 87410

State of New Mexico
Energy, Minerals and Natural Resources Department

OIL CONSERVATION DIVISION

P.O. Box 2088
Santa Fe, New Mexico 87504-2088

Form C-117 A
Revised 4-1-91

PERMIT NO. H-23266

TANK CLEANING, SEDIMENT OIL REMOVAL, TRANSPORTATION OF MISCELLANEOUS HYDROCARBONS AND DISPOSAL PERMIT

Operator or Owner Mesquite SWD Address Box 481 Carlsbad NM 88220

Lease or Facility Name Shell State Location 35-14-34

U.L. - Sec. - Twp. - Rgs.

OPERATION TO BE PERFORMED:

☐ Tank Cleaning ☐ Sediment Oil Removal ☒ Transportation of Miscellaneous Hydrocarbons

Operator or Owner Representative authorizing work Clay

Date Work to be Performed 12-21-00

TANK CLEANING DATA Tank Number _____ Volume _____

Tank Type _____ Volume Below Load Line _____

SEDIMENT OIL OR MISCELLANEOUS HYDROCARBON DATA

Sediment Oil from: ☐ Pit ☐ Collar ☐ Other

MISCELLANEOUS OIL

Tank Bottoms From: ☐ Pipeline Station ☐ Crude Terminal ☐ Refinery ☐ Other*

Catchings From: ☐ Gasoline Plant ☐ Gathering Lines ☐ Salt Water Disposal System ☐ Other*

Pipeline Break Oil or Spill ☐

*Other (Explain) _____

VOLUME AND DESTINATION:

Estimated Volume 200 Bbls. Field test volume of good oil 102.86 Bbls.

(Not required prior to Division approval)

Destination (Name and Location of treating plant or other facility) Jenex Operating 11100 S Eunice Highway #18
Hobbs NM 88240

DESTRUCTION OF SEDIMENT OIL BY:

☐ Burning ☐ Pit Disposal ☐ Use on Roads or firewalls ☐ Other

(Explain) _____

Location of Destruction _____

Justification of Destruction _____

CERTIFICATION: (APPLICATION MAY BE MADE BY EITHER OF THE FOLLOWING)

I hereby certify that the information above is true and complete to the best of my knowledge and belief.

Owner _____

Transporter Jenex Operating

By _____

Address P O Box 308 Hobbs NM 88241

Title _____

Signature [Signature]

Date _____


Title Plant Manager Date 12/21/00

OIL CONSERVATION DIVISION

Approved By Marie Peterson Title CLERK SPECIALIST Date 1/2/01

A COPY OF THIS FORM MUST BE ON LOCATION DURING TANK CLEANING, REMOVAL OF SEDIMENT OIL OR MISCELLANEOUS HYDROCARBONS, AND MUST BE PRESENTED WITH TANK BOTTOMS, SEDIMENT OIL OR MISCELLANEOUS HYDROCARBONS AT THE TREATING PLANT TO WHICH IT IS DELIVERED.

DISTRIBUTION BY OCD	
	Santa Fe
	File
	Operator



DISTRICT I
P.O. Box 1980, Hobbs, NM 88241-1980

DISTRICT II
P.O. Drawer DD, Artesia, NM 88211-0719

DISTRICT III
1000 Rio Brazos Rd, Aztec, NM 87410

State of New Mexico
Energy, Minerals and Natural Resources Department

OIL CONSERVATION DIVISION

P.O. Box 2088
Santa Fe, New Mexico 87504-2088

Form C-117 A
Revised 4-1-91

PERMIT NO. H-23268

TANK CLEANING, SEDIMENT OIL REMOVAL, TRANSPORTATION OF MISCELLANEOUS HYDROCARBONS AND DISPOSAL PERMIT

Operator or Owner Rice Operating Address 122 W. Taylor Hobbs NM 88240

Lease or Facility Name M-9 Location 9-20-37

U.L. - Sec. - Twp. - Rgn.

OPERATION TO BE PERFORMED:

☐ Tank Cleaning ☐ Sediment Oil Removal ☒ Transportation of Miscellaneous Hydrocarbons

Operator or Owner Representative authorizing work Daniel

Date Work to be Performed 12-21-00 & 12-22-00

TANK CLEANING DATA Tank Number _____ Volume _____

Sediment Oil or Miscellaneous Hydrocarbon DATA Tank Type _____ Volume Below Load Line _____

Sediment Oil From: ☐ Pit ☐ Cellar ☐ Other

MISCELLANEOUS OIL

Tank Bottoms From: ☐ Pipeline Station ☐ Crude Terminal ☐ Refinery ☐ Other

Catchings From: ☐ Gasoline Plant ☐ Gathering Lines ☐ Salt Water Disposal System ☐ Other

Pipeline Break Oil or Spill ☐

*Other (Explain) _____

VOLUME AND DESTINATION:

Estimated Volume 300 Bbls. Field test volume of good oil 479.92 Bbls.

(Not required prior to Division approval)

Destination (Name and Location of treating plant or other facility) Jenex Operating 11100 S Eunice Highway #18 Hobbs NM 88240

DESTRUCTION OF SEDIMENT OIL BY:

☐ Burning ☐ Pit Disposal ☐ Use on Roads or firewalls ☐ Other

(Explain) _____

Location of Destruction _____

Justification of Destruction _____

CERTIFICATION: (APPLICATION MAY BE MADE BY EITHER OF THE FOLLOWING)

I hereby certify that the information above is true and complete to the best of my knowledge and belief.

Owner _____

Transporter Jenex Operating

By _____

Address P O Box 308 Hobbs NM 88241

Title _____

Signature [Signature]

Date _____

Title Plant Manager Date 12-21-00

OIL CONSERVATION DIVISION

Approved By Maive Peterson Title CLERK SPECIALIST Date 11/2/01

DISTRIBUTION BY OCD

Santa Fe
Pile

A COPY OF THIS FORM MUST BE ON LOCATION DURING TANK CLEANING, REMOVAL OF SEDIMENT OIL OR MISCELLANEOUS HYDROCARBONS, AND MUST BE PRESENTED WITH TANK BOTTOMS, SEDIMENT OIL OR MISCELLANEOUS HYDROCARBONS AT THE TREATING PLANT TO WHICH IT IS DELIVERED.

10225 - 182.44
10303 - 113.18
10301 - 184.30



DISTRICT I

P.O. Box 1980, Hobbs, NM 88241-1980

DISTRICT II

P.O. Drawer DD, Artesia, NM 88211-0719

DISTRICT III

1000 Rio Brazos Rd, Aztec, NM 87410

OIL CONSERVATION DIVISION

P.O. Box 2088
Santa Fe, New Mexico 87504-2088

PERMIT NO. H-23269

TANK CLEANING, SEDIMENT OIL REMOVAL, TRANSPORTATION OF MISCELLANEOUS HYDROCARBONS AND DISPOSAL PERMIT

Operator or Owner Rice Operating Address 122 W. Taylor Hobbs NM 88240

Lease or Facility Name N-18 Location 18-22-37

U.L. - Sec. - Twp. - Rge.

OPERATION TO BE PERFORMED:

☐ Tank Cleaning ☐ Sediment Oil Removal ☒ Transportation of Miscellaneous Hydrocarbons

Operator or Owner Representative authorizing work JON

Date Work to be Performed 12-22-00

TANK CLEANING DATA Tank Number _____ Volume _____

Sediment Oil or Miscellaneous Hydrocarbon DATA Tank Type _____ Volume Below Load Line _____

Sediment Oil from: ☐ Pit ☐ Celler ☐ Other

MISCELLANEOUS OIL

Tank Bottoms From: ☐ Pipeline Station ☐ Crude Terminal ☐ Refinery ☐ Other*

Catchings From: ☐ Gasoline Plant ☐ Gathering Lines ☐ Salt Water Disposal System ☐ Other*

Pipeline Break Oil or Spill ☐

*Other (Explain) _____

VOLUME AND DESTINATION: Estimated Volume 150 Bbls. Field test volume of good oil 110.58 Bbls.

(Not required prior to Division approval)

Destination (Name and Location of treating plant or other facility) Jenex Operating 11100 S Eunice Highway #18 Hobbs NM 88240

DESTRUCTION OF SEDIMENT OIL BY: ☐ Burning ☐ Pit Disposal ☐ Use on Roads or firewalls ☐ Other

(Explain) _____

Location of Destruction _____

Justification of Destruction _____

CERTIFICATION: (APPLICATION MAY BE MADE BY EITHER OF THE FOLLOWING)

I hereby certify that the information above is true and complete to the best of my knowledge and belief.

Owner _____

Transporter Jenex Operating

By _____

Address P O Box 308 Hobbs NM 88241

Title _____

Signature [Signature]

Date _____

Title Plant Manager Date 12-22-00

OIL CONSERVATION DIVISION

Approved By Marie Peterson Title CLERK SPECIALIST Date 1-2-01

DISTRIBUTION BY OCD	
<input type="checkbox"/>	Santa Fe
<input type="checkbox"/>	File

A COPY OF THIS FORM MUST BE ON LOCATION DURING TANK CLEANING, REMOVAL OF SEDIMENT OIL OR MISCELLANEOUS HYDROCARBONS, AND MUST BE PRESENTED WITH TANK BOTTOMS, SEDIMENT OIL OR MISCELLANEOUS HYDROCARBONS AT THE TREATING PLANT TO WHICH IT IS DELIVERED.

17 18 19 20 21 22 23 24 25 26 27 28 29 30
RECEIVED
FBI
JAN 18 1964