


GW - 118

**INSPECTIONS &
DATA**



Williams Energy Services-Enve
188 CR 4900
Bloomfield, NM 87413
505/632-4606
505/632-4781 Fax

October 23, 2003

Mr. Jack Ford
Oil Conservation Division
1220 South St Francis Dr
Santa Fe NM 87505

Re: Drain Line Testing Results at Various Williams Field Services Facilities

Dear Mr. Ford:

Williams Field Services conducted a facility review and drain line testing in accordance to the Oil Conservation Division Discharge Plan requirements. Subsurface, non-pressurized process and wastewater lines were tested. The facility drain line testing reports are enclosed with this letter. A review and testing summary is provided in the table below.

| Facility | Permit # | Completion Date | Results | Comments |
|-----------------|----------|-----------------|---------|---|
| 29-6 #2 CDP | GW-112 | 10/9/2003 | Passed | |
| 30-8 CDP | GW-133 | 8/12/2003 | Passed | facility broke up into 2 test sections, both passed |
| 31-6 CDP | GW-118 | 9/17/2003 | Passed | Both WFS and WPX sides passed |
| 32-7 CDP | GW-117 | 7/29/2003 | Passed | facility broke up into 3 test sections, both passed |
| 32-8 #3 CDP | GW-116 | 7/8/2003 | Passed | |
| Aztec CDP | GW-155 | 8/18/2003 | Passed | facility broke up into 3 test sections, both passed |
| Carracas CDP | GW-112 | 8/7/2003 | Passed | |
| Decker Junction | GW-134 | 8/13/2003 | Passed | |
| Rosa #1CS | GW-292 | 12/10/2002 | Passed | |
| Sims Mesa CDP | GW-68 | 9/30/2003 | Passed | facility broke up into 2 test sections, both passed |
| Snowshoe CS | GW-287 | 11/8/2002 | Passed | |
| Trunk A CDP | GW-248 | 12/16/2002 | Passed | |
| Trunk L CDP | GW-180 | 10/17/2003 | Passed | |
| Trunk N CDP | GW-306 | 7/17/2003 | Passed | |

If you have any questions or require additional information, please contact me at (505) 632-4606.

Respectfully Submitted,

Clara M. Garcia
Environmental Compliance

Attachments: Drain Line Testing Reports

xc: FCA Environmental 220 File
Denny Foust, OCD Aztec

Environmental Waste Water Line
Test Report



| | |
|-------------------------------|-----------------|
| LOCATION: | 31-6 CDP |
| DATE: | 9-17-03 |
| Sec, Range and Township | Sec. 1 T30N R6W |

| | | |
|-----------------------|---------------|---------------|
| START OF WATER FILL: | DATE: 9-17-03 | TIME: 8:00 AM |
| START OF TEST PERIOD: | DATE: 9-17-03 | TIME: 1:00 PM |
| END OF TEST PERIOD: | DATE: 9-17-03 | TIME: 2:00 PM |

- TEST DATA:
1. Water height by manual measurement at the datum.
 2. Test to commence when maximum fill is reached and first manual measurement is recorded.
 3. Test time 1 hour at 3lbs

| No. | Time | Water Height | Remarks: |
|-----|------|--------------|-----------|
| 1 | 1:00 | 9'3" | Holding |
| 2 | 1:05 | 9'3" | |
| 3 | 1:10 | 9'3" | |
| 4 | 1:20 | 9'3" | |
| 5 | 1:25 | 9'3" | |
| 6 | 1:30 | 9'3" | |
| 7 | 1:40 | 9'3" | |
| 8 | 1:45 | 9'3" | |
| 9 | 1:55 | 9'3" | |
| 10 | 2:00 | 9'3" | Test Held |

Additional Remarks:

TEST IS: ☐ ACCEPTED ☐ REJECTED

RECORDED BY: GARY COLE *[Signature]* SUNLAND
(TEST Contractor)

VERIFIED BY: *[Signature]*
(LOCATION SUPERVISOR)

APPROVED BY: *[Signature]*
(TEST Inspector)

Environmental Waste Water Line
Test Report



| | |
|-------------------------------|----------------|
| LOCATION: | 31-6 WPX |
| DATE: | 9-19-03 |
| Sec, Range and Township | Sec 1 T30N R6W |

| | | |
|-----------------------|---------------|---------------|
| START OF WATER FILL: | DATE: 9-19-03 | TIME: 10:00AM |
| START OF TEST PERIOD: | DATE: 9-19-03 | TIME: 2:00PM |
| END OF TEST PERIOD: | DATE: 9-19-03 | TIME: 3:00PM |

- TEST DATA:
1. Water height by manual measurement at the datum.
 2. Test to commence when maximum fill is reached and first manual measurement is recorded.
 3. Test time 1 hour at 3lbs

| No. | Time | Water Height | Remarks: |
|-----|------|--------------|-----------|
| 1 | 2:00 | 9'3" | Holding |
| 2 | 2:05 | 9'3" | |
| 3 | 2:10 | 9'3" | |
| 4 | 2:20 | 9'3" | |
| 5 | 2:25 | 9'3" | |
| 6 | 2:35 | 9'3" | |
| 7 | 2:45 | 9'3" | |
| 8 | 2:50 | 9'3" | |
| 9 | 2:55 | 9'3" | |
| 10 | 3:00 | 9'3" | Test Held |

| |
|---------------------|
| Additional Remarks: |
| |
| |
| |
| |
| |
| |
| |

TEST IS: ☐ ACCEPTED ☐ REJECTED

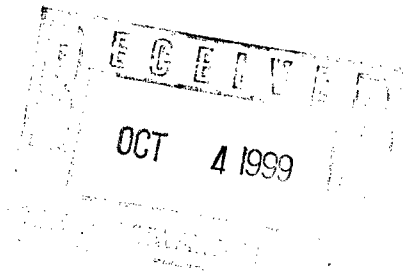
RECORDED BY: GARY COLE *Gary Cole* SUNKLAND
(TEST Contractor)

VERIFIED BY: *Brian A. Smith*
(LOCATION SUPERVISOR)

APPROVED BY: *Bryant B. Bowers*
(Test Inspector)



295 Chipeta Way
P.O. Box 58900
Salt Lake City, UT 84108
801/584-6543
801/584-7760



September 29, 1999

Mr. Jack Ford
New Mexico Oil Conservation Division
2040 South Pacheco Street
Santa Fe, New Mexico 87505

Re: Underground Line Testing Results at various Williams Field Services Facilities


Dear Mr. Ford:

Enclosed, please find a copy of the underground line testing that was performed at the Williams Field Services (WFS) facilities listed below.

Laguna Seca (GW-307), 10/15/98
Martinez Draw (GW-308), 10/16/98
Quintana Mesa (GW-309), 11/12/98
~~31E6 CDP (GW-118), 11/24/98~~

If you have any questions concerning this submittal, please call me at 801-584-6543.

Sincerely,



Ingrid Deklau
Environmental Specialist

XC: Denny Foust, NM OCD

FORM 910 1218 (8-90)

[illegible]