

1R - 427 - 105

REPORTS

DATE:

12-10-2001

**RICE OPERATING COMPANY
JUNCTION BOX FINAL REPORT**

427-105

BOX LOCATION

SWD SYSTEM	JUNCTION	UNIT	SECTION	TOWNSHIP	RANGE	COUNTY	BOX DIMENSIONS - FEET		
EME	B-1-1	B	1	20S	36E	LEA	Length 12	Width 10	Depth 6

LAND TYPE: BLM _____ STATE _____ FEE LANDOWNER _____ BYRD _____ OTHER _____

Depth to Groundwater None feet NMOCD SITE ASSESSMENT RANKING SCORE: 0

Date Started 10/01/2001 Date Completed 11/26/2001 OCD Witness NO

Soil Excavated 120 cubic yards Excavation Length 26 Width 17 Depth 8 feet

Soil Disposed 120 cubic yards Offsite Facility South Monument Disposal Location MONUMENT, NM

FINAL ANALYTICAL RESULTS: Sample Date 11/27/2001 Sample Depth 8'

Procure 5-point composite sample of bottom and 4-point composite sample of sidewalls. TPH, BTEX and Chloride laboratory test results completed by using an approved lab and testing procedures pursuant to NMOCD guidelines.

Sample Location	Benzene mg/kg	Toluene mg/kg	Ethyl Benzene mg/kg	Total Xylenes mg/kg	GRO mg/kg	DRO mg/kg	Chlorides mg/kg
SIDEWALLS	<.005	<.005	<.005	<0.015	<50	468	544
BOTTOM	<.005	0.006	0.007	<0.015	323	4150	512
Boring @ 24'	<0.025	<0.025	<0.025	<0.025	<10	48	319

General Description of Remedial Action: A soil boring on this site, completed 10/04/01, demonstrated a drop in chlorides from 400 ppm at 15' bgs to 200 ppm at 24' bgs. A lab verification of the 24' sample was 319 ppm chlorides and 48 ppm TPH, all DRO. The site was excavated to 8' bgs and a compacted clay barrier was installed. The clay liner will act a barrier to vertical transmissivity. A water tight junction box was installed and backfilled with fresh soil. Natural attenuation will remediate the remaining hydrocarbon. A soil boring at JCT C-1-1, just west of this site, found no water to 29' bgs. There are no wells in the section north of here and the closest wells are to the south with water from 24' to 26'. Based on the soil boring results, and our experience in this area, the remaining impact poses no threat to public health or the environment. The junction box closure report for JCT C-1-1 is included with this package of closures.

CHLORIDE FIELD TESTS

LOCATION	DEPTH	mg/kg
SIDEWALLS	6'	500
BOTTOM	8'	550
Vertical Trench	13'	600
Soil Boring	5'	375
	10'	375
	15'	400
	20'	275
	24'	200

I HEREBY CERTIFY THAT THE INFORMATION ABOVE IS TRUE AND COMPLETE TO THE BEST OF MY KNOWLEDGE AND BELIEF.

DATE December 10, 2001 PRINTED NAME D. E. Anderson
SIGNATURE  TITLE Project Leader - Environmental



PHONE (915) 673-7001 • 2111 BEECHWOOD • ABILENE, TX 79603

PHONE (505) 393-2326 • 101 E. MARLAND • HOBBS, NM 88240


ANALYTICAL RESULTS FOR
RICE OPERATING CO.
ATTN: CHRIS RODRIGUEZ
122 W. TAYLOR
HOBBS, NM 88240
FAX TO: (505) 397-1471

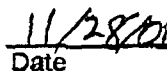
Receiving Date: 11/27/01
Reporting Date: 11/28/01
Project Number: B-1-1
Project Name: B-1-1 BOX UPGRADE
Project Location: EME

Sampling Date: NOT GIVEN
Sample Type: SOIL
Sample Condition: COOL & INTACT
Sample Received By: HM
Analyzed By: BC

LAB NO.	SAMPLE ID	BENZENE (mg/Kg)	TOLUENE (mg/Kg)	ETHYL BENZENE (mg/Kg)	TOTAL XYLENES (mg/Kg)
ANALYSIS DATE		11/27/01	11/27/01	11/27/01	11/27/01
H6299-1	B-1-1 WALL COMPOSITE	<0.005	<0.005	<0.005	<0.015
H6299-2	B-1-1 BOTTOM COMPOSITE	<0.005	0.006	0.007	<0.015
Quality Control		0.110	0.106	0.109	0.319
True Value QC		0.100	0.100	0.100	0.300
% Recovery		110	106	109	106
Relative Percent Difference		0.5	3.6	1.6	1.9

METHOD: EPA SW-846 8260


Chemist


Date

PLEASE NOTE: Liability and Damages. Cardinal's liability and client's exclusive remedy for any claim arising, whether based in contract or tort, shall be limited to the amount paid by client for analyses. All claims, including those for negligence and any other cause whatsoever shall be deemed waived unless made in writing and received by Cardinal within thirty (30) days after completion of the applicable service. In no event shall Cardinal be liable for incidental or consequential damages, including, without limitation, business interruptions, loss of use, or loss of profits incurred by client, its subsidiaries, affiliates or successors arising out of or related to the performance of services hereunder by Cardinal, regardless of whether such claim is based upon any of the above-stated reasons or otherwise.

H6299B.XLS

ARDINAL LABORATORIES, INC.

Company Name:

Project Manager: Chet Perdomo

Address: 122 W. Taylor

City: Hobbes
State: N.M. Zip: 88240

Phone # 393-9174 Fax # 397-1471

Project No: P-11, 1, 1 (2)

Project Name: Ent3 - Box Upgrade

Project Location: Eme

Sampler Name: W311 & Rotten Composite

FOR LARISE ONLY

Lab I.D.

Sample I.D.

602 25-1

16099-1	Wall Composite
16099-2	B-H-I Diffuse Composite

1259-2 B+1 Bottom Composite

[illegible]

1	2	3	4	5	6	7	8	9	10	11	12	13	14	15	16	17	18	19	20	21	22	23	24	25	26	27	28	29	30	31	32	33	34	35	36	37	38	39	40	41	42	43	44	45	46	47	48	49	50	51	52	53	54	55	56	57	58	59	60	61	62	63	64	65	66	67	68	69	70	71	72	73	74	75	76	77	78	79	80	81	82	83	84	85	86	87	88	89	90	91	92	93	94	95	96	97	98	99	100	101	102	103	104	105	106	107	108	109	110	111	112	113	114	115	116	117	118	119	120	121	122	123	124	125	126	127	128	129	130	131	132	133	134	135	136	137	138	139	140	141	142	143	144	145	146	147	148	149	150	151	152	153	154	155	156	157	158	159	160	161	162	163	164	165	166	167	168	169	170	171	172	173	174	175	176	177	178	179	180	181	182	183	184	185	186	187	188	189	190	191	192	193	194	195	196	197	198	199	200	201	202	203	204	205	206	207	208	209	210	211	212	213	214	215	216	217	218	219	220	221	222	223	224	225	226	227	228	229	230	231	232	233	234	235	236	237	238	239	240	241	242	243	244	245	246	247	248	249	250	251	252	253	254	255	256	257	258	259	260	261	262	263	264	265	266	267	268	269	270	271	272	273	274	275	276	277	278	279	280	281	282	283	284	285	286	287	288	289	290	291	292	293	294	295	296	297	298	299	300	301	302	303	304	305	306	307	308	309	310	311	312	313	314	315	316	317	318	319	320	321	322	323	324	325	326	327	328	329	330	331	332	333	334	335	336	337	338	339	340	341	342	343	344	345	346	347	348	349	350	351	352	353	354	355	356	357	358	359	360	361	362	363	364	365	366	367	368	369	370	371	372	373	374	375	376	377	378	379	380	381	382	383	384	385	386	387	388	389	390	391	392	393	394	395	396	397	398	399	400	401	402	403	404	405	406	407	408	409	410	411	412	413	414	415	416	417	418	419	420	421	422	423	424	425	426	427	428	429	430	431	432	433	434	435	436	437	438	439	440	441	442	443	444	445	446	447	448	449	450	451	452	453	454	455	456	457	458	459	460	461	462	463	464	465	466
---	---	---	---	---	---	---	---	---	----	----	----	----	----	----	----	----	----	----	----	----	----	----	----	----	----	----	----	----	----	----	----	----	----	----	----	----	----	----	----	----	----	----	----	----	----	----	----	----	----	----	----	----	----	----	----	----	----	----	----	----	----	----	----	----	----	----	----	----	----	----	----	----	----	----	----	----	----	----	----	----	----	----	----	----	----	----	----	----	----	----	----	----	----	----	----	----	----	----	-----	-----	-----	-----	-----	-----	-----	-----	-----	-----	-----	-----	-----	-----	-----	-----	-----	-----	-----	-----	-----	-----	-----	-----	-----	-----	-----	-----	-----	-----	-----	-----	-----	-----	-----	-----	-----	-----	-----	-----	-----	-----	-----	-----	-----	-----	-----	-----	-----	-----	-----	-----	-----	-----	-----	-----	-----	-----	-----	-----	-----	-----	-----	-----	-----	-----	-----	-----	-----	-----	-----	-----	-----	-----	-----	-----	-----	-----	-----	-----	-----	-----	-----	-----	-----	-----	-----	-----	-----	-----	-----	-----	-----	-----	-----	-----	-----	-----	-----	-----	-----	-----	-----	-----	-----	-----	-----	-----	-----	-----	-----	-----	-----	-----	-----	-----	-----	-----	-----	-----	-----	-----	-----	-----	-----	-----	-----	-----	-----	-----	-----	-----	-----	-----	-----	-----	-----	-----	-----	-----	-----	-----	-----	-----	-----	-----	-----	-----	-----	-----	-----	-----	-----	-----	-----	-----	-----	-----	-----	-----	-----	-----	-----	-----	-----	-----	-----	-----	-----	-----	-----	-----	-----	-----	-----	-----	-----	-----	-----	-----	-----	-----	-----	-----	-----	-----	-----	-----	-----	-----	-----	-----	-----	-----	-----	-----	-----	-----	-----	-----	-----	-----	-----	-----	-----	-----	-----	-----	-----	-----	-----	-----	-----	-----	-----	-----	-----	-----	-----	-----	-----	-----	-----	-----	-----	-----	-----	-----	-----	-----	-----	-----	-----	-----	-----	-----	-----	-----	-----	-----	-----	-----	-----	-----	-----	-----	-----	-----	-----	-----	-----	-----	-----	-----	-----	-----	-----	-----	-----	-----	-----	-----	-----	-----	-----	-----	-----	-----	-----	-----	-----	-----	-----	-----	-----	-----	-----	-----	-----	-----	-----	-----	-----	-----	-----	-----	-----	-----	-----	-----	-----	-----	-----	-----	-----	-----	-----	-----	-----	-----	-----	-----	-----	-----	-----	-----	-----	-----	-----	-----	-----	-----	-----	-----	-----	-----	-----	-----	-----	-----	-----	-----	-----	-----	-----	-----	-----	-----	-----	-----	-----	-----	-----	-----	-----	-----	-----	-----	-----	-----	-----	-----	-----	-----	-----	-----	-----	-----	-----	-----	-----	-----	-----	-----	-----	-----	-----	-----	-----	-----	-----	-----	-----	-----	-----	-----	-----

PLEASE NOTE: Liability and Damages. Customer's liability and damages are limited by law. All claims including those for negligence and injury shall be subject to arbitration.

index. In no event shall Cargill be liable for indirect or consequential damages, losses or expenditures of any kind or for any loss of profits or income, whether or not such damages, losses or expenditures are foreseeable.

amplifier Rollback request:

Philip

Mr. [Signature]

Disbursed By: Date: 11-23

Time:

1	2	3	4	5	6	7	8	9	10	11	12	13	14	15	16	17	18	19	20	21	22	23	24	25	26	27	28	29	30	31	32	33	34	35	36	37	38	39	40	41	42	43	44	45	46	47	48	49	50	51	52	53	54	55	56	57	58	59	60	61	62	63	64	65	66	67	68	69	70	71	72	73	74	75	76	77	78	79	80	81	82	83	84	85	86	87	88	89	90	91	92	93	94	95	96	97	98	99	100
---	---	---	---	---	---	---	---	---	----	----	----	----	----	----	----	----	----	----	----	----	----	----	----	----	----	----	----	----	----	----	----	----	----	----	----	----	----	----	----	----	----	----	----	----	----	----	----	----	----	----	----	----	----	----	----	----	----	----	----	----	----	----	----	----	----	----	----	----	----	----	----	----	----	----	----	----	----	----	----	----	----	----	----	----	----	----	----	----	----	----	----	----	----	----	----	----	----	----	-----

Delivered By: Lucio Onei

impler - UPS - Bus - Other:

Page 10 of 10

+ Cardinal cannot accept verbal changes. Please fax written changes to 503-393-2418.

1

Atkins Engineering
Associates, Inc.

2904 W. 2nd St., Roswell, NM 88202-3156

LOG OF BORING Rice B1-1 TH

(Page 1 of 1)

Rice Operating Co.

122 W. Taylor

Hobbs, New Mexico 88240

Contact: Donnie Anderson

Job#: RICENGLAIR.01

Date : 10-04-01

Drill Start : 1050

Drill End : 1130

Boring Location : W. Monument 5 mi & S 2 mi

Site Location

: West Monument

Auger Type

: Hollow Stem

Logged By

: Mort Bates

Depth in Feet	GRAPHIC	USCS	Samples 1' open	DESCRIPTION	Lab
0				Sand, tan, loose, dry	
5		SP	375		
				Caliche w/ sand, tan, loose, dry	
10			375		
				Caliche, white, firm, dry	
15		SP	400		
				Sand, tan, loose, dry	
20		SP	275		
				Sand w/ sandstone, tan, loose, damp	
		SW	200		
				Sand w/ gravel, tan, loose, damp	
25				Total depth 24'	

Bentonite

TPH
SD

ENVIRONMENTAL LAB OF , INC.

"Don't Treat Your Soil Like Dirt!"

RICE OPERATING COMPANY
ATTN: DONNIE ANDERSON
122 W. TAYLOR
HOBBS, NM 88242
FAX: 505-397-1471


Sample Type: Soil
Sample Condition: Intact/ Iced/ 4.0 deg C
Project Name: EME Box Upgarde
Project #: B-1-1
Project Location: Lea County, NM
PO#: 716

Sampling Date: 10/04/01
Receiving Date: 10/08/01
Analysis Date: 10/09/01

ELT#	FIELD CODE	BENZENE mg/kg	TOLUENE mg/kg	ETHYLBENZENE mg/kg	m,p-XYLENE mg/kg	o-XYLENE mg/kg
0101739-01	Soil Boring 24'	<0.025	<0.025	<0.025	<0.025	<0.025

QUALITY CONTROL	0.104	0.104	0.100	0.205	0.095
TRUE VALUE	0.100	0.100	0.100	0.200	0.100
% IA	104	104	100	102	95
SPIKED AMOUNT	0.100	0.100	0.100	0.200	0.100
ORIGINAL SAMPLE	<0.025	<0.025	<0.025	0.051	<0.025
SPIKE	0.099	0.091	0.088	0.176	0.089
SPIKE DUP	0.090	0.086	0.085	0.172	0.084
%EA	99	91	88	87	89
BLANK	<0.025	<0.025	<0.025	<0.025	<0.025
RPD	9.52	5.65	3.47	2.32	5.78

METHODS: SW 846-8021B, 5030


Randal K. Tuttle

10-11-01
Date

ENVIRONMENTAL LAB OF , INC.

"Don't Treat Your Soil Like Dirt!"

RICE OPERATING COMPANY
ATTN: DONNIE ANDERSON
122 W. TAYLOR
HOBBS, NM 88242
FAX: 505-397-1471


Sample Type: Soil
Sample Condition: Intact/ Iced/ 4.0 deg C
Project Name: EME Box Upgrade
Project #: B-1-1
Project Location: Lea County, NM
PO#: 716

Sampling Date: 10/04/01
Receiving Date: 10/08/01
Analysis Date: 10/11/01

ELT#	FIELD CODE	Chloride mg/kg
0101739-01	Soil Boring 24'	319

QUALITY CONTROL	5050
TRUE VALUE	5000
% INSTRUMENT ACCURACY	101
SPIKED AMOUNT	500
ORIGINAL SAMPLE	585
SPIKE	1080
SPIKE DUP	1070
% EXTRACTION ACCURACY	99
BLANK	<5.00
RPD	0.93

Methods: SW 846-9253


Roland K. Tuttle

10-11-01
Date

ENVIRONMENTAL LAB OF , INC.

"Don't Treat Your Soil Like Dirt!"

RICE OPERATING COMPANY
ATTN: DONNIE ANDERSON
122 W. TAYLOR
HOBBS, NM 88242
FAX: 505-397-1471

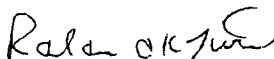
Sample Type: Soil
Sample Condition: Intact/ Iced/ 4.0 deg C
Project Name: EME Box Upgrade
Project #: B-1-1
Project Location: Lea County, NM
PO#: 716

Sampling Date: 10/04/01
Receiving Date: 10/08/01
Analysis Date: 10/09/01

ELT #	FIELD CODE	GRO	DRO
		C6-C10 mg/kg	>C10-C28 mg/kg
0101739-01	Soil Boring 24'	<10	48

QUALITY CONTROL	573	513
TRUE VALUE	500	500
% INSTRUMENT ACCURACY	115	103
SPIKED AMOUNT	476	476
ORIGINAL SAMPLE	<10	<10
SPIKE	562	608
SPIKE DUP	555	604
% EXTRACTION ACCURACY	116	122
BLANK	<10	<10
RPD	1.25	0.66

Methods: SW 846-8015M


Ralene K. Tuttle

10-11-01
Date

12600 West 1-20 East
Odessa Texas 79763

Phone: 915-563-1800
Fax: 915-563-1713

CHAIN OF CUSTODY RECORD AND ANALYSIS REQUEST

Fax: 915-563-1713
Dorrie Anderson

Rice Spawning Co

177' 10. Thayer

Mass MVA 2004

505393 9174

397-1471

EME bar upgrade

8-1-1

Lee County, Miss

7/6

W. H. Hall

Analyze For

[illegible]

SOUTH MONUMENT SURFACE WASTE FACILITY

TICKET NO # 4511

LEASE OPERATOR

ORIGINATING LOCATION: ~~CLAY COOPER #6~~ B-1-1
Sec ~~25~~ T20S R36E
1

~~DUKE ENERGY FIELD SERVICES, INC.~~

Rice Operating Corporation
122 W. TAYLOR
HOBBS, NM 88240 CHAS. RICHARDS

TRANSPORTER NAME & ADDRESS

~~WALTON CONSTRUCTION CO., INC.~~ P.R.T. WORKS
~~P. O. BOX 478~~
~~HOBBS, NM 88241-0478~~

Attn: KENA KAY COOPER

DESCRIPTION OF WASTE

QUANTITY

Non-Hazardous Hydrocarbons

12 yds

FACILITY CONTACT:

[Signature]
SIGNATURE OF CONTACT

10-22-01
DATE

CELL NUMBER MATERIAL WAS PLACED IN LANDFARM: B-1

NAME OF TRANSPORTER (DRIVER):

[Signature]
SIGNATURE OF DRIVER

10-22-01
DATE

DISPOSAL SITE

South Monument Surface Waste Facility
P. O. Box 418
Hobbs, NM 88241-0418
Sec 25 T20S R36E N/2NE/4

"As a condition of acceptance for disposal, I hereby certify that this waste is an exempt waste as defined by the Environmental Protection Agency (EPA). The waste are: generated from oil and gas exploration and production operations; exempt from Resource Conservation and Recovery Act (RCRA) Subtitle C regulations; and not mixed with non-exempt waste."

[Signature]
FACILITY REPRESENTATIVE

10/22/01
DATE

SOUTH MONUMENT SURFACE WASTE FACILITY

TICKET NO # 4512

LEASE OPERATOR

ORIGINATING LOCATION: ~~88-1~~ 8-1-1
Sec 1 T 20S R 36E

Rice Operating Corporation
122 W. Taylor
Hobbs, NM 88240
Attn: ~~Donnie Anderson~~

Chris Rodriguez

TRANSPORTER NAME & ADDRESS

Dirt Works

Attn: Kena Kay Cooper

DESCRIPTION OF WASTE

QUANTITY

Non-Hazardous Hydrocarbons

12 x 25

FACILITY CONTACT:

SIGNATURE OF CONTACT

Kena Kay Cooper

10/22/01
DATE

CELL NUMBER MATERIAL WAS PLACED IN LANDFARM: B-1

NAME OF TRANSPORTER (DRIVER):

SIGNATURE OF DRIVER

J.R. Brinkley

10-22-01
DATE

DISPOSAL SITE

South Monument Surface Waste Facility
P. O. Box 418
Hobbs, NM 88241-0418
Sec 25 T20S R36E N/2NE/4

"As a condition of acceptance for disposal, I hereby certify that this waste is an exempt waste as defined by the Environmental Protection Agency (EPA). The waste are: generated from oil and gas exploration and production operations; exempt from Resource Conservation and Recovery Act (RCRA) Subtitle C regulations; and not mixed with non-exempt waste."

FACILITY REPRESENTATIVE

DATE

Kena Kay Cooper

10/22/01

SOUTH MONUMENT SURFACE WASTE FACILITY

TICKET NO # 4513

LEASE OPERATOR

ORIGINATING LOCATION: ~~Box~~ B-1-1
Sec 1 T 20 R 36E

Rice Operating Corporation
122 W. Taylor
Hobbs, NM 88240
Attn: ~~Donnie Anderson~~ Chris Rodeiguez

TRANSPORTER NAME & ADDRESS

Dirt Works

Attn: Kena Kay Cooper

DESCRIPTION OF WASTE

QUANTITY

Non-Hazardous Hydrocarbons

12 yds

FACILITY CONTACT:

SIGNATURE OF CONTACT

DATE

CELL NUMBER MATERIAL WAS PLACED IN LANDFARM: B-1

NAME OF TRANSPORTER (DRIVER):

SIGNATURE OF DRIVER

DATE

DISPOSAL SITE

South Monument Surface Waste Facility
P. O. Box 418
Hobbs, NM 88241-0418
Sec 25 T20S R36E N/2NE/4

"As a condition of acceptance for disposal, I hereby certify that this waste is an exempt waste as defined by the Environmental Protection Agency (EPA). The waste are: generated from oil and gas exploration and production operations; exempt from Resource Conservation and Recovery Act (RCRA) Subtitle C regulations; and not mixed with non-exempt waste."

FACILITY REPRESENTATIVE

DATE

SOUTH MONUMENT SURFACE WASTE FACILITY

TICKET# 4639

LEASE OPERATOR:

RICE OPERATING

122 W. TAYLOR

HOBBS, NM 88240

ATTN: CHRIS RODRIGUEZ

ORIGINATING LOCATION:

EME AFE 716

Set B-1

TRANSPORTER NAME & ADDRESS:

DIRT WORKS

DESCRIPTION OF WASTE:

NON-HAZARDOUS HYDROCARBONS

QUANTITY:

12 YDS.

FACILITY CONTACT:

[Signature]
SIGNATURE OF CONTACT

11/19/01

DATE

CELL NUMBER MATERIAL PLACED IN:

B-1

SIGNATURE OF TRANSPORTER (DRIVER):

[Signature]
SIGNATURE OF DRIVER

11-19-01
DATE

DISPOSAL SITE

SOUTH MONUMENT SURFACE WASTE FACILITY

P.O. BOX 418

HOBBS, NM 88241-0418

S25 T20S R36E N/2 NE/4

"As a condition of acceptance for disposal, I hereby certify that this waste is an exempt waste as defined by the Environmental Protection Agency (EPA). The waste are: generated from oil and gas exploration and production operations; exempt from Resource Conservation and Recovery Act (RCRA) Subtitle C Regulations; and not mixed with non-exempt waste."

[Signature]
FACILITY REPRESENTATIVE

11/19/01
DATE

SOUTH MONUMENT SURFACE WASTE FACILITY

TICKET# 4640

LEASE OPERATOR:

RICE OPERATING

122 W. TAYLOR

HOBBS, NM 88240

ATTN: CHRIS RODRIGUEZ

ORIGINATING LOCATION:

Set E 107E AFE 714
B-1-1

TRANSPORTER NAME & ADDRESS:

DIRT WORKS

DESCRIPTION OF WASTE:

NON-HAZARDOUS HYDROCARBONS

QUANTITY:

12 YDS.

FACILITY CONTACT:

Don C. Lopez
SIGNATURE OF CONTACT

11/19/01
DATE

CELL NUMBER MATERIAL PLACED IN:

B-1

SIGNATURE OF TRANSPORTER (DRIVER):

Marcel Lopez
SIGNATURE OF DRIVER

11-19-01
DATE

DISPOSAL SITE

SOUTH MONUMENT SURFACE WASTE FACILITY

P.O. BOX 418

HOBBS, NM 88241-0418

S25 T20S R36E N/2 NE/4

"As a condition of acceptance for disposal, I hereby certify that this waste is an exempt waste as defined by the Environmental Protection Agency (EPA). The waste are: generated from oil and gas exploration and production operations; exempt from Resource Conservation and Recovery Act (RCRA) Subtitle C Regulations; and not mixed with non-exempt waste."

Don C. Lopez
FACILITY REPRESENTATIVE

X
DATE

SOUTH MONUMENT SURFACE WASTE FACILITY

TICKET# 4641

LEASE OPERATOR:

RICE OPERATING
122 W. TAYLOR
HOBBS, NM 88240
ATTN: CHRIS RODRIGUEZ

ORIGINATING LOCATION:

ENE AFE 716
SCT B-1-1

TRANSPORTER NAME & ADDRESS:

DIRT WORKS

DESCRIPTION OF WASTE:

NON-HAZARDOUS HYDROCARBONS

QUANTITY:

12 YDS.

FACILITY CONTACT:

[Signature]
SIGNATURE OF CONTACT

11/19/01
DATE

CELL NUMBER MATERIAL PLACED IN:

B-1

SIGNATURE OF TRANSPORTER (DRIVER):

[Signature]
SIGNATURE OF DRIVER

11-19-01
DATE

DISPOSAL SITE

SOUTH MONUMENT SURFACE WASTE FACILITY
P.O. BOX 418
HOBBS, NM 88241-0418
S25 T20S R36E N/2 NE/4

"As a condition of acceptance for disposal, I hereby certify that this waste is an exempt waste as defined by the Environmental Protection Agency (EPA). The waste are: generated from oil and gas exploration and production operations; exempt from Resource Conservation and Recovery Act (RCRA) Subtitle C Regulations; and not mixed with non-exempt waste."

[Signature]
FACILITY REPRESENTATIVE

11/19/01
DATE

SOUTH MONUMENT SURFACE WASTE FACILITY

TICKET# 4642

LEASE OPERATOR:

RICE OPERATING

122 W. TAYLOR

HOBBS, NM 88240

ATTN: CHRIS RODRIGUEZ

ORIGINATING LOCATION:

EME AFE 714
Set B-1-1

TRANSPORTER NAME & ADDRESS:

DIRT WORKS

DESCRIPTION OF WASTE:

NON-HAZARDOUS HYDROCARBONS

QUANTITY:

12 YDS.

FACILITY CONTACT:

[Signature]

SIGNATURE OF CONTACT

11/19/01

DATE

CELL NUMBER MATERIAL PLACED IN:

B-1

SIGNATURE OF TRANSPORTER (DRIVER):

[Signature]

SIGNATURE OF DRIVER

11-19-01

DATE

DISPOSAL SITE

SOUTH MONUMENT SURFACE WASTE FACILITY

P.O. BOX 418

HOBBS, NM 88241-0418

S25 T20S R36E N/2 NE/4

"As a condition of acceptance for disposal, I hereby certify that this waste is an exempt waste as defined by the Environmental Protection Agency (EPA). The waste are: generated from oil and gas exploration and production operations; exempt from Resource Conservation and Recovery Act (RCRA) Subtitle C Regulations; and not mixed with non-exempt waste."

[Signature]

FACILITY REPRESENTATIVE

11/19/01

DATE

SOUTH MONUMENT SURFACE WASTE FACILITY

TICKET# 4643

LEASE OPERATOR:

RICE OPERATING

122 W. TAYLOR

HOBBS, NM 88240

ATTN: CHRIS RODRIGUEZ

ORIGINATING LOCATION:

EME AFE 714
SIT B-1-1

TRANSPORTER NAME & ADDRESS:

DIRT WORKS

DESCRIPTION OF WASTE:

NON-HAZARDOUS HYDROCARBONS

QUANTITY:

12 YDS.

FACILITY CONTACT:

[Signature]
SIGNATURE OF CONTACT

11/19/01
DATE

CELL NUMBER MATERIAL PLACED IN:

B-1

SIGNATURE OF TRANSPORTER (DRIVER):

[Signature]
SIGNATURE OF DRIVER

11-19-01
DATE

DISPOSAL SITE

SOUTH MONUMENT SURFACE WASTE FACILITY

P.O. BOX 418

HOBBS, NM 88241-0418

S25 T20S R36E N/2 NE/4

"As a condition of acceptance for disposal, I hereby certify that this waste is an exempt waste as defined by the Environmental Protection Agency (EPA). The waste are: generated from oil and gas exploration and production operations; exempt from Resource Conservation and Recovery Act (RCRA) Subtitle C Regulations; and not mixed with non-exempt waste."

[Signature]
FACILITY REPRESENTATIVE

11/19/01
DATE

1 clean
SOUTH MONUMENT SURFACE WASTE FACILITY

TICKET# 4644

LEASE OPERATOR:

RICE OPERATING

122 W. TAYLOR

HOBBS, NM 88240

ATTN: CHRIS RODRIGUEZ

ORIGINATING LOCATION:

EME
B-1-1

TRANSPORTER NAME & ADDRESS:

DIRT WORKS

DESCRIPTION OF WASTE:

NON-HAZARDOUS HYDROCARBONS

QUANTITY:

12 YDS.

FACILITY CONTACT:

Lene Lay Cooper

SIGNATURE OF CONTACT

11/20/01

DATE

CELL NUMBER MATERIAL PLACED IN:

B-1

SIGNATURE OF TRANSPORTER (DRIVER):

Manuel

SIGNATURE OF DRIVER

11-20-01

DATE

DISPOSAL SITE

SOUTH MONUMENT SURFACE WASTE FACILITY

P.O. BOX 418

HOBBS, NM 88241-0418

S25 T20S R36E N/2 NE/4

"As a condition of acceptance for disposal, I hereby certify that this waste is an exempt waste as defined by the Environmental Protection Agency (EPA). The waste are: generated from oil and gas exploration and production operations; exempt from Resource Conservation and Recovery Act (RCRA) Subtitle C Regulations; and not mixed with non-exempt waste."

Lene Lay Cooper

FACILITY REPRESENTATIVE

11/20/01

DATE

1-0100
SOUTH MONUMENT SURFACE WASTE FACILITY

TICKET# 4645

LEASE OPERATOR:
RICE OPERATING
122 W. TAYLOR
HOBBS, NM 88240
ATTN: CHRIS RODRIGUEZ

ORIGINATING LOCATION:

EME
B-1-1

TRANSPORTER NAME & ADDRESS:
DIRT WORKS

DESCRIPTION OF WASTE:

QUANTITY:

NON-HAZARDOUS HYDROCARBONS

12 YDS.

FACILITY CONTACT:

Home L. Cogan
SIGNATURE OF CONTACT

11/20/01
DATE

CELL NUMBER MATERIAL PLACED IN:

B-1

SIGNATURE OF TRANSPORTER (DRIVER):

Signature of Driver
SIGNATURE OF DRIVER

11-20-01
DATE

DISPOSAL SITE

SOUTH MONUMENT SURFACE WASTE FACILITY
P.O. BOX 418
HOBBS, NM 88241-0418
S25 T20S R36E N/2 NE/4

"As a condition of acceptance for disposal, I hereby certify that this waste is an exempt waste as defined by the Environmental Protection Agency (EPA). The waste are: generated from oil and gas exploration and production operations; exempt from Resource Conservation and Recovery Act (RCRA) Subtitle C Regulations; and not mixed with non-exempt waste."

Home L. Cogan
FACILITY REPRESENTATIVE

11/20/01
DATE

**RICE OPERATING COMPANY
JUNCTION BOX FINAL REPORT**

BOX LOCATION

SWD SYSTEM	JUNCTION	UNIT	SECTION	TOWNSHIP	RANGE	COUNTY	BOX DIMENSIONS - FEET		
EME	B-1-1	B	1	20S	36E	LEA	Length 12	Width 10	Depth 6

LAND TYPE: BLM _____ STATE _____ FEE LANDOWNER _____ BYRD _____ OTHER _____

Depth to Groundwater _____ 26 _____ feet NMOCD SITE ASSESSMENT RANKING SCORE: _____ 20 _____

Date Started _____ 10/01/2001 _____ Date Completed _____ 11/26/2001 _____ OCD Witness _____ NO _____

Soil Excavated _____ 120 _____ cubic yards Excavation Length _____ 26 _____ Width _____ 17 _____ Depth _____ 8 _____ feet

Soil Disposed _____ 120 _____ cubic yards Offsite Facility _____ South Monument Disposal _____ Location _____ MONUMENT, NM _____

FINAL ANALYTICAL RESULTS: Sample Date _____ 11/27/2001 _____ Sample Depth _____ 8' _____

Procure 5-point composite sample of bottom and 4-point composite sample of sidewalls. TPH, BTEX and Chloride laboratory test results completed by using an approved lab and testing procedures pursuant to NMOCD guidelines.

Sample Location	Benzene mg/kg	Toluene mg/kg	Ethyl Benzene mg/kg	Total Xylenes mg/kg	GRO mg/kg	DRO mg/kg	Chlorides mg/kg
SIDEWALLS	<.005	<.005	<.005	>.015	<50	468	544
BOTTOM	<.005	0.006	0.007	>.015	323	4150	512

General Description of Remedial Action: A soil boring on this site, completed 10/04/01, demonstrated a drop in chlorides from 400 ppm at 15' bgs to 200 ppm at 24' bgs. A lab verification of the 24' sample was 319 ppm chlorides and 48 ppm TPH, all DRO. The site was excavated to 8' bgs and a compacted clay barrier was installed. The remaining plume is aliphatic (long chain) fraction with no significant BTEX, and is no threat to the public health and the environment. The compacted clay layer will act as a barrier to vertical transmissivity. A water tight box was installed around the junction box to contain any discharge.

CHLORIDE FIELD TESTS

LOCATION	DEPTH	mg/kg
SIDEWALLS	6'	500
BOTTOM	8'	550
Soil Boring	5'	375
	10'	375
	15'	400
	20'	275
	24'	200

I HEREBY CERTIFY THAT THE INFORMATION ABOVE IS TRUE AND COMPLETE TO THE BEST OF MY KNOWLEDGE AND BELIEF.

DATE _____ 12/10/2001 _____ PRINTED NAME _____ D. E. Anderson _____
SIGNATURE _____ TITLE _____ Project Leader - Environmental _____



PHONE (915) 673-7001 • 2111 BEECHWOOD • ABILENE, TX 79603
PHONE (505) 393-2326 • 101 E. MARLAND • HOBBS, NM 88240

**ANALYTICAL RESULTS FOR
RICE OPERATING CO.
ATTN: CHRIS RODRIGUEZ
122 W. TAYLOR
HOBBS, NM 88240
FAX TO: (505) 397-1471**

Receiving Date: 11/27/01
Reporting Date: 11/28/01
Project Number: B-1-1
Project Name: B-1-1 BOX UPGRADE
Project Location: EME

Sampling Date: NOT GIVEN
Sample Type: SOIL
Sample Condition: COOL & INTACT
Sample Received By: HM
Analyzed By: BC/HM

LAB NUMBER	SAMPLE ID	GRO	DRO	Cl ⁻
		(C ₆ -C ₁₀) (mg/Kg)	(>C ₁₀ -C ₂₈) (mg/Kg)	
ANALYSIS DATE		11/27/01	11/27/01	11/27/01
H6290-1	B-1-1 WALL COMPOSITE	<50	468	544
H6290-2	B-1-1 BOTTOM COMPOSITE	323	4150	512
Quality Control		779	808	1050
True Value QC		800	800	1000
% Recovery		97.3	101	105
Relative Percent Difference		1.2	3.3	5.0

METHODS: TPH GRO & DRO: EPA SW-846 8015 M; Cl: Std. Methods 4500-ClB
*Analyses performed on 1:4 w:v aqueous extracts.

Bernard J. Coker
Chemist

Date 11/28/61

H6299A.XLS

PLEASE NOTE: Liability and Damages. Cardinal's liability and client's exclusive remedy for any claim arising, whether based in contract or tort, shall be limited to the amount paid by client for analyses. All claims, including those for negligence and any other cause whatsoever shall be deemed waived unless made in writing and received by Cardinal within thirty (30) days after completion of the applicable service. In no event shall Cardinal be liable for incidental or consequential damages, including, without limitation, business interruptions, loss of use, or loss of profits incurred by client, its subsidiaries, affiliates or successors arising out of or related to the performance of services hereunder by Cardinal, regardless of whether such claim is based upon any of the above-stated reasons or otherwise.



ARDINAL LABORATORIES

PHONE (915) 673-7001 • 2111 BEECHWOOD • ABILENE, TX 79603

PHONE (505) 393-2326 • 101 E. MARLAND • HOBBS, NM 88240

ANALYTICAL RESULTS FOR
RICE OPERATING CO.
ATTN: CHRIS RODRIGUEZ
122 W. TAYLOR
HOBBS, NM 88240
FAX TO: (505) 397-1471

Receiving Date: 11/27/01
Reporting Date: 11/28/01
Project Number: B-1-1
Project Name: B-1-1 BOX UPGRADE
Project Location: EME

Sampling Date: NOT GIVEN
Sample Type: SOIL
Sample Condition: COOL & INTACT
Sample Received By: HM
Analyzed By: BC

LAB NO.	SAMPLE ID	BENZENE (mg/Kg)	TOLUENE (mg/Kg)	ETHYL BENZENE (mg/Kg)	TOTAL XYLENES (mg/Kg)
ANALYSIS DATE		11/27/01	11/27/01	11/27/01	11/27/01
H6299-1	B-1-1 WALL COMPOSITE	<0.005	<0.005	<0.005	<0.015
H6299-2	B-1-1 BOTTOM COMPOSITE	<0.005	0.006	0.007	<0.015
Quality Control		0.110	0.106	0.109	0.319
True Value QC		0.100	0.100	0.100	0.300
% Recovery		110	106	109	106
Relative Percent Difference		0.5	3.6	1.6	1.9

METHOD: EPA SW-846 8260


Chemist

11/28/01
Date

PLEASE NOTE: Liability and Damages. Cardinal's liability and client's exclusive remedy for any claim arising, whether based in contract or tort, shall be limited to the amount paid by client for analyses. All claims, including those for negligence and any other cause whatsoever shall be deemed waived unless made in writing and received by Cardinal within thirty (30) days after completion of the applicable service. In no event shall Cardinal be liable for incidental or consequential damages, including, without limitation, business interruptions, loss of use, or loss of profits incurred by client, its subsidiaries, affiliates or successors arising out of or related to the performance of services hereunder by Cardinal, regardless of whether such claim is based upon any of the above-stated reasons or otherwise.

H6299B.XLS

2111 Beechwood, Abilene, TX 79603 101 East Marland, Hobbs, NM 88240
(915) 673-7001 Fax (915) 673-7020 (505) 393-2326 Fax (505) 393-2476

Page 4 of 4

[illegible]

ENVIRONMENTAL LAB OF , Inc.

"Don't Treat Your Soil Like Dirt!"

RICE OPERATING COMPANY
ATTN: DONNIE ANDERSON
122 W. TAYLOR
HOBBS, NM 88242
FAX: 505-397-1471


Sample Type: Soil
Sample Condition: Intact/ Iced/ 4.0 deg C
Project Name: EME Box Upgrade
Project #: B-1-1
Project Location: Lea County, NM
PO#: 716

Sampling Date: 10/04/01
Receiving Date: 10/08/01
Analysis Date: 10/09/01

ELT#	FIELD CODE	BENZENE mg/kg	TOLUENE mg/kg	ETHYLBENZENE mg/kg	m,p-XYLENE mg/kg	o-XYLENE mg/kg
0101739-01	Soil Boring 24'	<0.025	<0.025	<0.025	<0.025	<0.025

QUALITY CONTROL	0.104	0.104	0.100	0.205	0.095
TRUE VALUE	0.100	0.100	0.100	0.200	0.100
% IA	104	104	100	102	95
SPIKED AMOUNT	0.100	0.100	0.100	0.200	0.100
ORIGINAL SAMPLE	<0.025	<0.025	<0.025	0.051	<0.025
SPIKE	0.099	0.091	0.088	0.176	0.089
SPIKE DUP	0.090	0.086	0.085	0.172	0.084
%EA	99	91	88	87	89
BLANK	<0.025	<0.025	<0.025	<0.025	<0.025
RPD	9.52	5.65	3.47	2.32	5.78

METHODS: SW 846-8021B, 5030


Raland K. Tuttle

10-11-01
Date

ENVIRONMENTAL LAB OF , INC.

"Don't Treat Your Soil Like Dirt!"

RICE OPERATING COMPANY
ATTN: DONNIE ANDERSON
122 W. TAYLOR
HOBBS, NM 88242
FAX: 505-397-1471


Sample Type: Soil
Sample Condition: Intact/ Iced/ 4.0 deg C
Project Name: EME Box Upgrade
Project #: B-1-1
Project Location: Lea County, NM
PO#: 716

Sampling Date: 10/04/01
Receiving Date: 10/08/01
Analysis Date: 10/11/01

ELT#	FIELD CODE	Chloride mg/kg
0101739-01	Soil Boring 24'	319

QUALITY CONTROL	5050
TRUE VALUE	5000
% INSTRUMENT ACCURACY	101
SPIKED AMOUNT	500
ORIGINAL SAMPLE	585
SPIKE	1080
SPIKE DUP	1070
% EXTRACTION ACCURACY	99
BLANK	<5.00
RPD	0.93

Methods: SW 846-9253


Ralanda K. Tuttle

10-11-01
Date

ENVIRONMENTAL LAB OF , INC.

"Don't Treat Your Soil Like Dirt!"

RICE OPERATING COMPANY
ATTN: DONNIE ANDERSON
122 W. TAYLOR
HOBBS, NM 88242
FAX: 505-397-1471

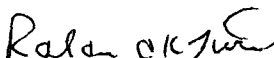
Sample Type: Soil
Sample Condition: Intact/ Iced/ 4.0 deg C
Project Name: EME Box Upgrade
Project #: B-1-1
Project Location: Lea County, NM
PO#: 716

Sampling Date: 10/04/01
Receiving Date: 10/08/01
Analysis Date: 10/09/01

ELT #	FIELD CODE	GRO	DRO
		C6-C10 mg/kg	>C10-C28 mg/kg
0101739-01	Soil Boring 24'	<10	48

QUALITY CONTROL	573	513
TRUE VALUE	500	500
% INSTRUMENT ACCURACY	115	103
SPIKED AMOUNT	476	476
ORIGINAL SAMPLE	<10	<10
SPIKE	562	608
SPIKE DUP	555	604
% EXTRACTION ACCURACY	116	122
BLANK	<10	<10
RPD	1.25	0.66

Methods: SW 846-8015M


Roland K. Tuttle

10-11-01
Date

Atkins Engineering
Associates, Inc.

2904 W. 2nd St., Roswell, NM 88202-3156

LOG OF BORING Rice B1-1 TH

(Page 1 of 1)

Rice Operating Co.
122 W. Taylor
Hobbs, New Mexico 88240

Contact: Donnie Anderson

Job#: RICEGLAIR.01

Date : 10-04-01

Drill Start : 1050

Drill End : 1130

Boring Location : W. Monument 5 mi & S 2 mi

Site Location : West Monument

Auger Type : Hollow Stem

Logged By : Mort Bates

Depth in Feet	GRAPHIC	USCS	Samples ≤ 1 ppm	DESCRIPTION	Lab	
0				Sand, tan, loose, dry		
5		SP	375			
				Caliche w/ sand, tan, loose, dry		
10			375			
				Caliche, white, firm, dry		
15		SP	400			
				Sand, tan, loose, dry		
20		SP	275			
				Sand w/ sandstone, tan, loose, damp		
		SW	200			
				Sand w/ gravel, tan, loose, damp		
25				Total depth 24'		

Bentonite

TPH
SD

SOUTH MONUMENT SURFACE WASTE FACILITY

TICKET NO # 4511

LEASE OPERATOR

ORIGINATING LOCATION: ~~CLAY COOPER #6~~ B-1-1

Sec ~~23~~ T20S R36E

~~DUKE ENERGY FIELD SERVICES, INC.~~

Rice Operating Corporation
122 W. Taylor
Hobbs, NM 88240 Chris Rodriguez

TRANSPORTER NAME & ADDRESS

~~WALTON CONSTRUCTION CO., INC.~~
~~P. O. BOX 478~~
~~HOBBS, NM 88241-0478~~

P.R.T. Works

Attn: KENA KAY COOPER

DESCRIPTION OF WASTE

QUANTITY

Non-Hazardous Hydrocarbons

12 yds

FACILITY CONTACT:

[Signature]
SIGNATURE OF CONTACT

10-22-01
DATE

CELL NUMBER MATERIAL WAS PLACED IN LANDFARM: B-1

NAME OF TRANSPORTER (DRIVER):

[Signature]
SIGNATURE OF DRIVER

10-22-01
DATE

DISPOSAL SITE

South Monument Surface Waste Facility
P. O. Box 418
Hobbs, NM 88241-0418
Sec 25 T20S R36E N/2NE/4

"As a condition of acceptance for disposal, I hereby certify that this waste is an exempt waste as defined by the Environmental Protection Agency (EPA). The waste are: generated from oil and gas exploration and production operations; exempt from Resource Conservation and Recovery Act (RCRA) Subtitle C regulations; and not mixed with non-exempt waste."

[Signature]
FACILITY REPRESENTATIVE

10/22/01
DATE

SOUTH MONUMENT SURFACE WASTE FACILITY

TICKET NO # 4512

LEASE OPERATOR

ORIGINATING LOCATION: ~~8825~~ 8-1-1

Sec 1 T 20S R 36E

Rice Operating Corporation

122 W. Taylor

Hobbs, NM 88240

Attn: ~~Donnie Anderson~~

Chris Rodriguez

TRANSPORTER NAME & ADDRESS

Dirt Works

Attn: Kena Kay Cooper

DESCRIPTION OF WASTE

QUANTITY

Non-Hazardous Hydrocarbons

12xds

FACILITY CONTACT:

Luc LeCepin

10/22/01

DATE

CELL NUMBER MATERIAL WAS PLACE IN LANDFARM: B-1

NAME OF TRANSPORTER (DRIVER):

J.R. Brinkley

10-22-01

DATE

DISPOSAL SITE

South Monument Surface Waste Facility

P. O. Box 418

Hobbs, NM 88241-0418

Sec 25 T20S R36E N/2NE/4

"As a condition of acceptance for disposal, I hereby certify that this waste is an exempt waste as defined by the Environmental Protection Agency (EPA). The waste are: generated from oil and gas exploration and production operations; exempt from Resource Conservation and Recovery Act (RCRA) Subtitle C regulations; and not mixed with non-exempt waste."

Luc LeCepin

10/22/01

DATE

SOUTH MONUMENT SURFACE WASTE FACILITY

TICKET NO #

4513

LEASE OPERATOR

ORIGINATING LOCATION: ~~B-1-1~~ B-1-1
Sec 1 T 20 R 36E

Rice Operating Corporation
122 W. Taylor
Hobbs, NM 88240
Attn: ~~Donnie Anderson~~ Chris Rodriguez

TRANSPORTER NAME & ADDRESS

Dirt Works

Attn: Kena Kay Cooper

DESCRIPTION OF WASTE

QUANTITY

Non-Hazardous Hydrocarbons

12 yds

FACILITY CONTACT:

SIGNATURE OF CONTACT

DATE

CELL NUMBER MATERIAL WAS PLACED IN LANDFARM: B-1

NAME OF TRANSPORTER (DRIVER):

SIGNATURE OF DRIVER

DATE

DISPOSAL SITE

South Monument Surface Waste Facility
P. O. Box 418
Hobbs, NM 88241-0418
Sec 25 T20S R36E N/2NE/4

"As a condition of acceptance for disposal, I hereby certify that this waste is an exempt waste as defined by the Environmental Protection Agency (EPA). The waste are: generated from oil and gas exploration and production operations; exempt from Resource Conservation and Recovery Act (RCRA) Subtitle C regulations; and not mixed with non-exempt waste."

FACILITY REPRESENTATIVE

DATE

SOUTH MONUMENT SURFACE WASTE FACILITY

TICKET# 4639

LEASE OPERATOR:

RICE OPERATING
122 W. TAYLOR
HOBBS, NM 88240
ATTN: CHRIS RODRIGUEZ

ORIGINATING LOCATION:

EME AFF 716
Set B-1-1

TRANSPORTER NAME & ADDRESS:

DIRT WORKS

DESCRIPTION OF WASTE:

NON-HAZARDOUS HYDROCARBONS

QUANTITY:

12 YDS.

FACILITY CONTACT:

[Signature]
SIGNATURE OF CONTACT

11/19/01
DATE

CELL NUMBER MATERIAL PLACED IN:

B-1

SIGNATURE OF TRANSPORTER (DRIVER):

[Signature]
SIGNATURE OF DRIVER

11-19-01
DATE

DISPOSAL SITE

SOUTH MONUMENT SURFACE WASTE FACILITY
P.O. BOX 418
HOBBS, NM 88241-0418
S25 T20S R36E N/2 NE/4

"As a condition of acceptance for disposal, I hereby certify that this waste is an exempt waste as defined by the Environmental Protection Agency (EPA). The waste are: generated from oil and gas exploration and production operations; exempt from Resource Conservation and Recovery Act (RCRA) Subtitle C Regulations; and not mixed with non-exempt waste."

[Signature]
FACILITY REPRESENTATIVE

11/19/01
DATE

SOUTH MONUMENT SURFACE WASTE FACILITY

TICKET# 4640

LEASE OPERATOR:

RICE OPERATING

122 W. TAYLOR

HOBBS, NM 88240

ATTN: CHRIS RODRIGUEZ

ORIGINATING LOCATION:

ENE AFE 714
Set B-1-1

TRANSPORTER NAME & ADDRESS:

DIRT WORKS

DESCRIPTION OF WASTE:

NON-HAZARDOUS HYDROCARBONS

QUANTITY:

12 YDS.

FACILITY CONTACT:

Don C. Legan
SIGNATURE OF CONTACT

11/19/01
DATE

CELL NUMBER MATERIAL PLACED IN:

B-1

SIGNATURE OF TRANSPORTER (DRIVER):

Manuel Flores
SIGNATURE OF DRIVER

11-19-01
DATE

DISPOSAL SITE

SOUTH MONUMENT SURFACE WASTE FACILITY

P.O. BOX 418

HOBBS, NM 88241-0418

S25 T20S R36E N/2 NE/4

"As a condition of acceptance for disposal, I hereby certify that this waste is an exempt waste as defined by the Environmental Protection Agency (EPA). The waste are: generated from oil and gas exploration and production operations; exempt from Resource Conservation and Recovery Act (RCRA) Subtitle C Regulations; and not mixed with non-exempt waste."

Don C. Legan
FACILITY REPRESENTATIVE

11/19/01
DATE

SOUTH MONUMENT SURFACE WASTE FACILITY

TICKET# 4641

LEASE OPERATOR:

RICE OPERATING
122 W. TAYLOR
HOBBS, NM 88240
ATTN: CHRIS RODRIGUEZ

ORIGINATING LOCATION:

ENE AFE 716
SET B-1-1

TRANSPORTER NAME & ADDRESS:

DIRT WORKS

DESCRIPTION OF WASTE:

NON-HAZARDOUS HYDROCARBONS

QUANTITY:

12 YDS.

FACILITY CONTACT:

[Signature]
SIGNATURE OF CONTACT

11/19/01
DATE

CELL NUMBER MATERIAL PLACED IN:

B-1

SIGNATURE OF TRANSPORTER (DRIVER):

[Signature]
SIGNATURE OF DRIVER

11-19-01
DATE

DISPOSAL SITE

SOUTH MONUMENT SURFACE WASTE FACILITY
P.O. BOX 418
HOBBS, NM 88241-0418
S25 T20S R36E N/2 NE/4

"As a condition of acceptance for disposal, I hereby certify that this waste is an exempt waste as defined by the Environmental Protection Agency (EPA). The waste are: generated from oil and gas exploration and production operations; exempt from Resource Conservation and Recovery Act (RCRA) Subtitle C Regulations; and not mixed with non-exempt waste."

[Signature]
FACILITY REPRESENTATIVE

11/19/01
DATE

SOUTH MONUMENT SURFACE WASTE FACILITY

TICKET#

4642

LEASE OPERATOR:

RICE OPERATING

122 W. TAYLOR

HOBBS, NM 88240

ATTN: CHRIS RODRIGUEZ

ORIGINATING LOCATION:

EME AFE 714
Set B-1-1

TRANSPORTER NAME & ADDRESS:

DIRT WORKS

DESCRIPTION OF WASTE:

NON-HAZARDOUS HYDROCARBONS

QUANTITY:

12

YDS.

FACILITY CONTACT:


SIGNATURE OF CONTACT

11/19/01

DATE

CELL NUMBER MATERIAL PLACED IN:

B-1

SIGNATURE OF TRANSPORTER (DRIVER):


SIGNATURE OF DRIVER

11-19-01
DATE

DISPOSAL SITE

SOUTH MONUMENT SURFACE WASTE FACILITY

P.O. BOX 418

HOBBS, NM 88241-0418

S25 T20S R36E N/2 NE/4

"As a condition of acceptance for disposal, I hereby certify that this waste is an exempt waste as defined by the Environmental Protection Agency (EPA). The waste are: generated from oil and gas exploration and production operations; exempt from Resource Conservation and Recovery Act (RCRA) Subtitle C Regulations; and not mixed with non-exempt waste."


FACILITY REPRESENTATIVE

11/19/01

DATE

SOUTH MONUMENT SURFACE WASTE FACILITY

TICKET# 4643

LEASE OPERATOR:

RICE OPERATING
122 W. TAYLOR
HOBBS, NM 88240
ATTN: CHRIS RODRIGUEZ

ORIGINATING LOCATION:

EME AFE 716
SIT B-1-1

TRANSPORTER NAME & ADDRESS:

DIRT WORKS

DESCRIPTION OF WASTE:

NON-HAZARDOUS HYDROCARBONS

QUANTITY:

12 YDS.

FACILITY CONTACT:

[Signature]
SIGNATURE OF CONTACT

11/19/01
DATE

CELL NUMBER MATERIAL PLACED IN:

B-1

SIGNATURE OF TRANSPORTER (DRIVER):

[Signature]
SIGNATURE OF DRIVER

11-19-01
DATE

DISPOSAL SITE

SOUTH MONUMENT SURFACE WASTE FACILITY
P.O. BOX 418
HOBBS, NM 88241-0418
S25 T20S R36E N/2 NE/4

"As a condition of acceptance for disposal, I hereby certify that this waste is an exempt waste as defined by the Environmental Protection Agency (EPA). The waste are: generated from oil and gas exploration and production operations; exempt from Resource Conservation and Recovery Act (RCRA) Subtitle C Regulations; and not mixed with non-exempt waste."

[Signature]
FACILITY REPRESENTATIVE

11/19/01
DATE

1: clean
SOUTH MONUMENT SURFACE WASTE FACILITY

TICKET# 4644

LEASE OPERATOR:
RICE OPERATING
122 W. TAYLOR
HOBBS, NM 88240
ATTN: CHRIS RODRIGUEZ

ORIGINATING LOCATION:

*EME
B-1-1*

TRANSPORTER NAME & ADDRESS:
DIRT WORKS

DESCRIPTION OF WASTE:

QUANTITY:

NON-HAZARDOUS HYDROCARBONS

12 YDS.

FACILITY CONTACT:

Lene Key Cooper
SIGNATURE OF CONTACT

11/20/01
DATE

CELL NUMBER MATERIAL PLACED IN:

B-1

SIGNATURE OF TRANSPORTER (DRIVER):

Manuel Lopez
SIGNATURE OF DRIVER

11-20-01
DATE

DISPOSAL SITE

SOUTH MONUMENT SURFACE WASTE FACILITY
P.O. BOX 418
HOBBS, NM 88241-0418
S25 T20S R36E N/2 NE/4

"As a condition of acceptance for disposal, I hereby certify that this waste is an exempt waste as defined by the Environmental Protection Agency (EPA). The waste are: generated from oil and gas exploration and production operations; exempt from Resource Conservation and Recovery Act (RCRA) Subtitle C Regulations; and not mixed with non-exempt waste."

Lene Key Cooper
FACILITY REPRESENTATIVE

11/20/01
DATE

1. Clean
SOUTH MONUMENT SURFACE WASTE FACILITY

TICKET#

4645

LEASE OPERATOR:

RICE OPERATING

122 W. TAYLOR

HOBBS, NM 88240

ATTN: CHRIS RODRIGUEZ

ORIGINATING LOCATION:

EME

B-1-1

TRANSPORTER NAME & ADDRESS:

DIRT WORKS

DESCRIPTION OF WASTE:

NON-HAZARDOUS HYDROCARBONS

QUANTITY:

12

YDS.

FACILITY CONTACT:

SIGNATURE OF CONTACT

DATE

CELL NUMBER MATERIAL PLACED IN:

B-1

SIGNATURE OF TRANSPORTER (DRIVER):

SIGNATURE OF DRIVER

DATE

DISPOSAL SITE

SOUTH MONUMENT SURFACE WASTE FACILITY

P.O. BOX 418

HOBBS, NM 88241-0418

S25 T20S R36E N/2 NE/4

"As a condition of acceptance for disposal, I hereby certify that this waste is an exempt waste as defined by the Environmental Protection Agency (EPA). The waste are: generated from oil and gas exploration and production operations; exempt from Resource Conservation and Recovery Act (RCRA) Subtitle C Regulations; and not mixed with non-exempt waste."

FACILITY REPRESENTATIVE

DATE