

1R - 427 - 125

REPORTS

DATE:

2-14-2001

1R0927-125

RICE OPERATING COMPANY
JUNCTION BOX FINAL REPORT

BOX LOCATION

SWD SYSTEM	JUNCTION	UNIT	SECTION	TOWNSHIP	RANGE	COUNTY	BOX DIMENSIONS - FEET		
							LENGTH	Width	Depth
EME	E-4	E	4	27	37E	LEA	8'	10'	4'

LAND TYPE: BLM ☐ STATE ☒ FEE LANDOWNER _____ OTHER _____Depth to Groundwater NO RECORD feet NMOCD SITE ASSESSMENT RANKING SCORE: 0Date Started 8-21-01 Date Completed 11-30-01 OCD Witness NONESoil Excavated _____ cubic yards Excavation Length 8' Width 10' Depth 4' feetSoil Disposed _____ cubic yards Offsite Facility N/A Location N/AFINAL ANALYTICAL RESULTS: Sample Date 10-11-01 Sample Depth 5

Procure 5-point composite sample of bottom and 4-point composite sample of sidewalls. TPH, BTEX and Chloride laboratory test results completed by using an approved lab and testing procedures pursuant to NMOCD guidelines.

Sample Location	Benzene mg/kg	Toluene mg/kg	Ethyl Benzene mg/kg	Total Xylenes mg/kg	GRO mg/kg	DRO mg/kg	Chlorides mg/kg
SIDEWALLS	<0.005	<0.005	<0.005	<0.015	<50	60.9	625
BOTTOM	<0.005	<0.005	<0.005	<0.015	<50	<50	92

General Description of Remedial Action:

NO REMEDICAL ACTION WAS NECESSARY FOR COMPLETION OF THIS BOX

CHLORIDE FIELD TESTS

LOCATION	DEPTH	mg/kg
SIDEWALLS	2'	480
BOTTOM	5'	80

I HEREBY CERTIFY THAT THE INFORMATION ABOVE IS TRUE AND COMPLETE TO THE BEST OF MY KNOWLEDGE AND BELIEF.

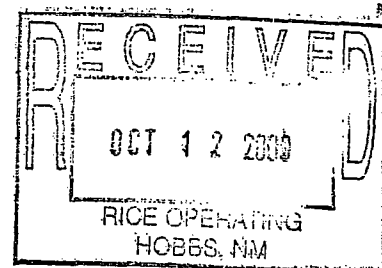
DATE FEBRUARY 14, 2001PRINTED NAME JAMES STURGILLSIGNATURE James Sturgill TITLE ENVIRONMENTAL TECHNICIAN



PHONE (915) 673-7001 • 2111 BEECHWOOD • ABILENE, TX 79603

PHONE (505) 393-2326 • 101 E. MARLAND • HOBBS, NM 88240

ANALYTICAL RESULTS FOR
RICE OPERATING CO.
ATTN: JAMES STURGILL
122 W. TAYLOR
HOBBS, NM 88240
FAX TO:




Receiving Date: 10/10/00
Reporting Date: 10/11/00
Project Number: E-4
Project Name: E-4
Project Location: SEC. 4 T27 R37E

Sampling Date: 10/09/00
Sample Type: SOIL
Sample Condition: COOL & INTACT
Sample Received By: AH
Analyzed By: BC

LAB NO.	SAMPLE ID	BENZENE (mg/Kg)	TOLUENE (mg/Kg)	ETHYL BENZENE (mg/Kg)	TOTAL XYLENES (mg/Kg)
ANALYSIS DATE		10/10/00	10/10/00	10/10/00	10/10/00
H5244-1	E-4 BOTTOM	<0.005	<0.005	<0.005	<0.015
H5244-2	E-4 SIDES	<0.005	<0.005	<0.005	<0.015
Quality Control		0.089	0.091	0.092	0.278
True Value QC		0.100	0.100	0.100	0.300
% Recovery		89.2	91.2	92.0	92.8
Relative Percent Difference		<0.1	2.1	4.7	4.2

METHOD: EPA SW-846 8260


Chemist

10/11/00
Date

H5244B.XLS

PLEASE NOTE: Liability and Damages. Cardinal's liability and client's exclusive remedy for any claim arising, whether based in contract or tort, shall be limited to the amount paid by client for analyses. All claims, including those for negligence and any other cause whatsoever shall be deemed waived unless made in writing and received by Cardinal within thirty (30) days after completion of the applicable service. In no event shall Cardinal be liable for incidental or consequential damages, including, without limitation, business interruptions, loss of use, or loss of profits incurred by client, its subsidiaries, affiliates or successors arising out of or related to the performance of services hereunder by Cardinal, regardless of whether such claim is based upon any of the above-stated reasons or otherwise.




ARDINAL LABORATORIES

PHONE (915) 673-7001 • 2111 BEECHWOOD • ABILENE, TX 79603

PHONE (505) 393-2326 • 101 E. MARLAND • HOBBS, NM 88240

ANALYTICAL RESULTS FOR
RICE OPERATING CO.
ATTN: JAMES STURGILL
122 W. TAYLOR
HOBBS, NM 88240
FAX TO:




Receiving Date: 10/10/00
Reporting Date: 10/11/00
Project Number: E-4
Project Name: E-4
Project Location: SEC. 4 T27 R37E

Sampling Date: 10/09/00
Sample Type: SOIL
Sample Condition: COOL & INTACT
Sample Received By: AH
Analyzed By: BC/AH

LAB. NUMBER	SAMPLE ID	GRO (C ₆ -C ₁₀) (mg/Kg)	DRO (>C ₁₀ -C ₂₈) (mg/Kg)	CI* (mg/Kg)
		10/10/00	10/10/00	10/11/00
H5244-1	E-4 BOTTOM	<50	<50	92
H5244-2	E-4 SIDES	<50	60.9	626
Quality Control		1030	1010	906
True Value QC		1000	1000	1000
% Recovery		103	101	90.6
Relative Percent Difference		4.4	1.6	5.3

METHODS: TPH GRO & DRO: EPA SW-846 8015 M; CI: Std. Methods 4500-CI B

*Analysis performed on a 1:4 w:v aqueous extract.


Chemist

10/11/00
Date

H5244A.XLS

State of New Mexico
Environment Department
Radiation Licensing and Registration
P. O. Box 26110
Santa Fe, New Mexico 87502
(505) 827-1557

Temporary Job Site Notification Form

(Required BEFORE Work Begins)

Part I - Licensee Performing Job-Site Activity

Name: RICE OPERATING COMPANY License # NO338-01
Street Address: 122 WEST TAYLOR City: HOBBS
State: NEW MEXICO Zip: 88240 Phone: (505) 393-9174
FAX (505) 379-1471

Part II - Customer and Job Site Information

Name: RICE OPERATING COMPANY
Contact Person & Title: JOHN L. MOODY R.S.O. Phone: (505) 393-9174
Job Site Location (give directions to site): UNIT LTR. E SEC. 4 T21 S R37 E.
ALL LOCATIONS ARE IN THE OILFIELD. CALL OUR OFFICE AND WE WILL TAKE YOU TO THE
LOCATION. E.M.E.
Describe Site Specific Activity: REMOVE NORM FROM PIPELINE JUNCTION BOXES

Starting Date: 8-00 Projected Completion: 11-00
Local Ordinance or Permit Required? NO
Have they been obtained? List:

Page 2

Part III - Storage

If storage site is different from the job site location give the location and directions to the site. (Attach a map if street address is not available).

NORM WILL BE STORED IN OUR H-20 STORAGE AREA. NORM WILL BE SHIPPED TO DISPOSAL
IN ROLL OFF CONTAINERS.

Describe storage conditions. (Security, storage area construction, signs used and locations, etc.)

FENCED WITH LOCKED GATES. RADIATION STORAGE SIGNS FENCE AND ALL GATES.
LOCATION IS IN A REMOTE AREA.

Signature of Requester:

John L. Moody Date: 8-7-00

(F)