

**1R -**


273

# **REPORTS**

**DATE:**

1998


---



## Highlander Environmental Corp.

Midland, Texas

April 9, 1998



Mr. Wayne Price  
Environmental Engineer  
State of New Mexico  
Oil Conservation Division  
100 W. Broadway  
Hobbs, New Mexico 88240

**Re: Report on Investigation of the Landfarm Located in the Loving Paddock /  
San Andres Unit, Lea County, New Mexico.**

Dear Mr. Price:

Enclosed is a copy of a report for the above-mentioned site. Please review and notify us if you are in concurrence with our findings and recommendations. Also enclosed for your review is a copy of the work plan submitted for the two open pits which we discussed during our field visit.

If you have any questions or require any additional information, please advise. Thank you for your cooperation in this matter.

Sincerely,  
Highlander Environmental Corp.

*Tim Reed*  
Timothy M. Reed, REM  
Vice President



# Highlander Environmental Corp.

Midland, Texas

April 9, 1998

**RECEIVED**

**APR 20 1998**

**ENVIRONMENTAL BUREAU  
OIL CONSERVATION DIVISION**

Mr. William C. Olson  
Environmental Bureau  
New Mexico Energy, Minerals and Natural Resources Department  
Oil Conservation Division  
2040 S. Pacheco  
Santa Fe, NM 87505

Re: Preliminary Investigation Work Plan for Open Pits Designated as ATB 1-1 in Lovington Paddock/Lovington San Andres Unit and ATB 33-1 in West Lovington Unit, Operated by Titan Resources, L.P., Lea County, New Mexico.

Dear Mr. Olson:

Highlander Environmental Corp. (Highlander) has been retained by Titan Resources, L.P. (Titan) to conduct a subsurface investigation of the above referenced abandoned pit locations.

Abandoned Tank Battery (ATB) 1-1 is located in the SE/4, Section 1, Township 17 South, Range 36 East, Lea County, NM. ATB 33-1 is located in the SW/4, Section 33, Township 16 South, Range 36 East, Lea County, NM.

## **BACKGROUND**

During the course of an Environmental Site Assessment, Highlander personnel discovered two open unlined pits at abandoned tank battery locations. These abandoned pits are located on the Lovington Paddock / San Andres Unit and the West Lovington Unit. These responsibility for these pits was transferred to Titan in a property acquisition from Pioneer Natural Resources.

Once the property transferred into the possession of Titan, Highlander was contracted to close



the pit.

#### **Abandoned Tank Battery 1-1 Pit.**

The ATB 1-1 pit is located approximately 150 feet east of Satellite #7 in the Lovington Paddock /San Andres Unit. The pit is fenced and measures approximately 75' x 75'. The operating depth of this pit is uncertain. The surface of the pit has crusted over, however it does appear that there may be some fluid retained underneath the crust.

#### **Abandoned Tank Battery 33-1 Pit.**

The ATB 33-1 pit is located at plugged and abandoned well #1 in the West Lovington Unit. The pit is fenced and measures approximately 25' x 25'.

### **PRELIMINARY INVESTIGATION RESULTS**

#### **Abandoned Tank Battery 1-1 Pit.**

During the course of the initial Environmental Site Assessment on the production in this unit a Naturally Occurring Radioactive Materials (NORM) survey was performed on this pit. Background levels in this area ranged from 8-9 micro Roentgens per hour (uR/hr). Readings on the pit ranged from background to 175 uR/hr. The highest levels were on scale and sludge located on the south edge of the pit. A sample of this material; was collected and submitted to American Radiation Services, Baton Rouge, LA for analysis by gamma spectroscopy. The results of the sampling showed Radium 226 levels of 146.46 picoCuries per gram (pCi/gm). A sample was collected from the pit near the south wall and analyzed. This sample showed Ra-226 levels to be below 2 pCi/gm. This further investigation indicates that the NORM is confined to a small area of scale on the south edge of the pit.

#### **Abandoned Tank Battery 33-1 Pit.**

This pit measures approximately 25' x 25'. A NORM survey performed during the initial environmental site assessment did not reveal any elevated levels.



## **PROPOSED WORK PLAN**

Highlander proposes to collect representative samples of the contents of both pits for waste characterization purposes. Boreholes are proposed for placement around the pit in order to define the vertical and horizontal extent of subsurface impact. The number and depths of the proposed boreholes will be based on the field evaluation of soil samples collected with a split spoon or core sampler. The boreholes will be drilled at least 3 feet into the undisturbed native soils beneath the bottom of the pit. An organic vapor meter (OVM) will be utilized to field screen the soil samples for petroleum hydrocarbon vapors. The proposed work plan is more specifically described as follows:

### **Abandoned Tank Battery 1-1 Pit:**

1. Highlander proposes to evaluate the extent of NORM contamination on the south wall of the pit utilizing a backhoe. Based on the preliminary investigations it appears that NORM contamination is confined to a small area in the vicinity of the original NORM sample location. The NORM contaminated soil will be segregated and a composite sample will be collected and analyzed to determine the disposal options.
2. Highlander proposes to install 4 to 6 boreholes around the pit to determine the horizontal and vertical extent of impact. Groundwater is reported to be at a depth of 75 to 85 feet below ground surface in the vicinity of the site. The boreholes will be initially drilled to a depth of 20 to 30 feet. Split spoon or core samples will be collected at 5 feet intervals for field screening with the OVM. If the field screening results indicate that hydrocarbon impact extends deeper than the drilled depth of the soil borings, the borings may be advanced to depths greater than 30'. If groundwater is encountered, temporary monitor wells will be installed, developed and sampled.

### **Abandoned Tank Battery 33-1 Pit:**

1. Highlander proposes to install four boreholes around the pit to evaluate the horizontal and vertical extent of impact. The boreholes will be drilled to a depth



of 20 to 30 feet. Split spoon or core samples will be collected at 5 foot intervals and field screened for petroleum hydrocarbon vapors.

At least two soil samples from each borehole will be collected and analyzed for chlorides, total petroleum hydrocarbons (TPH) and benzene, toluene, ethyl-benzene and xylene (BTEX). A representative sample from the pit contents/waste will be collected and analyzed for hazardous waste characterization. The samples will be analyzed for TPH by EPA method Modified 8015 and BTEX by EPA method SW846/8020 within the specified holding times. Soil samples will be analyzed for chloride by method SM 4500-Cl-B (standard methods, 18<sup>th</sup> edition). All samples will be collected in laboratory supplied containers and properly preserved. The samples will be submitted to the laboratory under standard Chain of Custody control.

All sampling and down-hole equipment used in connection with the investigation will be thoroughly decontaminated between the sampling events. Soil cuttings from drilling will be stockpiled next to the borehole until disposal is arranged.

#### **DATA EVALUATION AND REPORTING**

Upon receipt of analytical data from the laboratory, Highlander will assemble all data in tables for presentation in a report. The report will contain discussions of field sampling techniques and laboratory results. Highlander will compare the laboratory test results for soil samples to applicable New Mexico OCD or WQCC action levels. Detailed Site drawings will be presented in the report. The report will also detail the remedial plan or closure plan for the pits depending on the results of the investigation.



Mr. W.C. Olson, OCD  
March 30, 1998

Page 5 of 5

Highlander will schedule the proposed field activities following your review and approval.  
Please advise if you have any questions or require any additional information.

Sincerely,  
Highlander Environmental Corp.



Timothy M. Reed, REM  
Vice President

Encl.

cc: Mr. Ron Lechwar, Titan Resources, Inc.  
Mr. Bill Hearne, Titan Resources, Inc.  
Mr. Wayne Price, OCD-Hobbs District





# Highlander Environmental Corp.

Midland, Texas

April 9, 1998

*Called TIM REED  
THESE ARE OLD  
GREEN HILL PITS  
NMOC I TO HANDLE!  
4/28/98 JP*

Mr. William C. Olson  
Environmental Bureau  
New Mexico Energy, Minerals and Natural Resources Department  
Oil Conservation Division  
2040 S. Pacheco  
Santa Fe, NM 87505

*Very much to check  
2 old ditch pits &  
Sondagum! 5/1/98 JP*

Re: Preliminary Investigation Work Plan for Open Pits Designated as ATB 1-1 in Lovington Paddock/Lovington San Andres Unit and ATB 33-1 in West Lovington Unit, Operated by Titan Resources, L.P., Lea County, New Mexico.

Dear Mr. Olson:

Highlander Environmental Corp. (Highlander) has been retained by Titan Resources, L.P. (Titan) to conduct a subsurface investigation of the above referenced abandoned pit locations.

Abandoned Tank Battery (ATB) 1-1 is located in the SE/4, Section 1, Township 17 South, Range 36 East, Lea County, NM. ATB 33-1 is located in the SW/4, Section 33, Township 16 South, Range 36 East, Lea County, NM.

## **BACKGROUND**

During the course of an Environmental Site Assessment, Highlander personnel discovered two open unlined pits at abandoned tank battery locations. These abandoned pits are located on the Lovington Paddock / San Andres Unit and the West Lovington Unit. These responsibility for these pits was transferred to Titan in a property acquisition from Pioneer Natural Resources.

Once the property transferred into the possession of Titan, Highlander was contracted to close



the pit.

#### **Abandoned Tank Battery 1-1 Pit.**

The ATB 1-1 pit is located approximately 150 feet east of Satellite #7 in the Lovington Paddock /San Andres Unit. The pit is fenced and measures approximately 75' x 75'. The operating depth of this pit is uncertain. The surface of the pit has crusted over, however it does appear that there may be some fluid retained underneath the crust.

#### **Abandoned Tank Battery 33-1 Pit.**

The ATB 33-1 pit is located at plugged and abandoned well #1 in the West Lovington Unit. The pit is fenced and measures approximately 25' x 25'.

### **PRELIMINARY INVESTIGATION RESULTS**

#### **Abandoned Tank Battery 1-1 Pit.**

During the course of the initial Environmental Site Assessment on the production in this unit a Naturally Occurring Radioactive Materials (NORM) survey was performed on this pit. Background levels in this area ranged from 8-9 micro Roentgens per hour (uR/hr). Readings on the pit ranged from background to 175 uR/hr. The highest levels were on scale and sludge located on the south edge of the pit. A sample of this material; was collected and submitted to American Radiation Services, Baton Rouge, LA for analysis by gamma spectroscopy. The results of the sampling showed Radium 226 levels of 146.46 picoCuries per gram (pCi/gm). A sample was collected from the pit near the south wall and analyzed. This sample showed Ra-226 levels to be below 2 pCi/gm. This further investigation indicates that the NORM is confined to a small area of scale on the south edge of the pit.

#### **Abandoned Tank Battery 33-1 Pit.**

This pit measures approximately 25' x 25'. A NORM survey performed during the initial environmental site assessment did not reveal any elevated levels.



## **PROPOSED WORK PLAN**

Highlander proposes to collect representative samples of the contents of both pits for waste characterization purposes. Boreholes are proposed for placement around the pit in order to define the vertical and horizontal extent of subsurface impact. The number and depths of the proposed boreholes will be based on the field evaluation of soil samples collected with a split spoon or core sampler. The boreholes will be drilled at least 3 feet into the undisturbed native soils beneath the bottom of the pit. An organic vapor meter (OVM) will be utilized to field screen the soil samples for petroleum hydrocarbon vapors. The proposed work plan is more specifically described as follows:

### **Abandoned Tank Battery 1-1 Pit:**

1. Highlander proposes to evaluate the extent of NORM contamination on the south wall of the pit utilizing a backhoe. Based on the preliminary investigations it appears that NORM contamination is confined to a small area in the vicinity of the original NORM sample location. The NORM contaminated soil will be segregated and a composite sample will be collected and analyzed to determine the disposal options.
2. Highlander proposes to install 4 to 6 boreholes around the pit to determine the horizontal and vertical extent of impact. Groundwater is reported to be at a depth of 75 to 85 feet below ground surface in the vicinity of the site. The boreholes will be initially drilled to a depth of 20 to 30 feet. Split spoon or core samples will be collected at 5 feet intervals for field screening with the OVM. If the field screening results indicate that hydrocarbon impact extends deeper than the drilled depth of the soil borings, the borings may be advanced to depths greater than 30'. If groundwater is encountered, temporary monitor wells will be installed, developed and sampled.

### **Abandoned Tank Battery 33-1 Pit:**

1. Highlander proposes to install four boreholes around the pit to evaluate the horizontal and vertical extent of impact. The boreholes will be drilled to a depth



of 20 to 30 feet. Split spoon or core samples will be collected at 5 feet intervals and field screened for petroleum hydrocarbon vapors.

At least two soil samples from each borehole will be collected and analyzed for chlorides, total petroleum hydrocarbons (TPH) and benzene, toluene, ethyl-benzene and xylene (BTEX). A representative sample from the pit contents/waste will be collected and analyzed for hazardous waste characterization. The samples will be analyzed for TPH by EPA method Modified 8015 and BTEX by EPA method SW846/8020 within the specified holding times. Soil samples will be analyzed for chloride by method SM 4500-Cl-B (standard methods, 18<sup>th</sup> edition). All samples will be collected in laboratory supplied containers and properly preserved. The samples will be submitted to the laboratory under standard Chain of Custody control.

All sampling and down-hole equipment used in connection with the investigation will be thoroughly decontaminated between the sampling events. Soil cuttings from drilling will be stockpiled next to the borehole until disposal is arranged.

#### **DATA EVALUATION AND REPORTING**

Upon receipt of analytical data from the laboratory, Highlander will assemble all data in tables for presentation in a report. The report will contain discussions of field sampling techniques and laboratory results. Highlander will compare the laboratory test results for soil samples to applicable New Mexico OCD or WQCC action levels. Detailed Site drawings will be presented in the report. The report will also detail the remedial plan or closure plan for the pits depending on the results of the investigation.



Highlander will schedule the proposed field activities following your review and approval.  
Please advise if you have any questions or require any additional information.

Sincerely,  
Highlander Environmental Corp.



Timothy M. Reed, REM  
Vice President

Encl.

cc: Mr. Ron Lechwar, Titan Resources, Inc.  
Mr. Bill Hearne, Titan Resources, Inc.  
Mr. Wayne Price, OCD-Hobbs District



To Roger Anderson

From

Wayne Price

Energy & Minerals Department

18 pages (cover included)

Telephone Number \_\_\_\_\_

- |   |   |
|---|---|
| <input type="checkbox"/> For Your Files             | <input type="checkbox"/> Prepare a Reply for My Signature |
| <input type="checkbox"/> For Your Review and Return | <input type="checkbox"/> For Your Information             |
| <input type="checkbox"/> For Your Handling          | <input type="checkbox"/> For Your Approval                |
| <input type="checkbox"/> As Per Your Request        | <input type="checkbox"/> For Your Signature               |
| <input type="checkbox"/> Please Advise              | <input type="checkbox"/> For Your Attention               |

---

---

---

---

---

---

---

---

---

---

# TRACE ANALYSIS, INC.

6701 Aberdeen Avenue

Lubbock, Texas 79424

806•794•1296

FAX 806•794•1298

## ANALYTICAL RESULTS FOR

ARCO PERMIAN

Attention: Nathan J. Binau

P. O. Box 1610

Midland, TX 79702

September 02, 1994  
Receiving Date: 08/27/94  
Sample Type: Soil  
Project No: NA  
Project Location: Jal, New Mexico

Analysis Date: 08/30/94  
Sampling Date: 08/25/94  
Sample Condition: Intact & Cool  
Sample Received by: MCD  
Project Name: South Justis  
Unit Soil

TRPHC	TRPHC	BENZENE	TOLUENE	BENZENE	ETHYL- BENZENE	M,P,O XYLENE	TOTAL BTX
(%)	(ppm)	(ppm)	(ppm)	(ppm)	(ppm)	(ppm)	(ppm)

T25103	#1-Arco SJU-East Pile Composite	2.32	23,185	<0.001	<0.001	<0.001	0.225	0.225
T25104	#2-Arco SJU-West Pile Composite	0.80	7,986	<0.001	<0.001	<0.001	<0.001	<0.001
T25105	#3-Arco SJU-Tank Battery Site	0.93	9,324	<0.002	<0.002	<0.002	<0.002	<0.002
QC	0-12" Composite Quality Control	---	167	0.218	0.222	0.201	0.623	

Detection Limit

---

5

0.001

0.001

0.001

0.001

% Precision  
% Extraction Accuracy  
% Instrument Accuracy

---

100

100

99

99

99

102

102

105

METHODS: EPA SW 846-8020; EPA 418.1.

BTX SPIKE AND QC: Sample and Blank Spiked with 0.200 ppm EACH VOLATILE ORGANICS.

TRPHC SPIKE AND QC: Sample Spiked with 327.760 ppm TRPHC and Blank spiked with 163.880 ppm TRPHC.

Director, Dr. Blair Leftwich  
Director, Dr. Bruce McDowell

Date

9-7-94

6701 Aberdeen Avenue

Lubbock, Texas 79424

806-794-1236

FAX 806-794-1238

# TRACE ANALYSIS, INC.

## ANALYTICAL RESULTS FOR

ARCO PERMIAN

Attention: Nathan J. Binau

P. O. Box 1610

Midland, TX 79702

Extraction Date: 08/29/94

Analysis Date: 09/03/94

Sampling Date: 08/25/94

Sample Condition: Intact & Cool

Sample Received by: MCD

Project Name: South Justis

Unit Soil

September 07, 1994  
Receiving Date: 08/27/94  
Sample Type: Soil  
Project No: NA  
Project Location: Jal, New Mexico

## TCUP METALS

TR#	Field Code	As (ppm)	Se (ppm)	Cr (ppm)	Cd (ppm)	Pb (ppm)	Ag (ppm)	Ba (ppm)	Hg (ppm)
	EPA LIMIT =	5.0	1.0	5.0	1.0	5.0	5.0	100.0	0.20
T25103	#1-Arco SJU-East Pile Composite	0.1	<0.2	<0.1	<0.1	0.4	<0.01	<1.0	<0.001
QC	Quality Control	9.6	2.0	9.9	2.0	9.8	10.0	200.4	0.02
	Detection Limit	0.1	0.2	0.1	0.1	0.1	0.01	1.0	0.001
	% Precision	103	103	102	100	100	101	98	100
	% Extraction Accuracy	125	150	103	100	98	98	103	100
	% Instrument Accuracy	96	100	99	100	98	100	100	100

METHODS: EPA SW 846-1311, 6010, 7471.  
TCUP METALS QC: Blank spiked with 10.0 ppm As, Cr, Pb, Ag; 2.0 ppm Se, Cd; 200.0 ppm Ba; 0.020 ppm Hg.

Director, Dr. Blair Leftwich  
Director, Dr. Bruce McDowell

Date

183

8-2-94

6701 Aberdeen Avenue  
Lubbock, Texas 79424  
806•794•1298  
FAX 806•794•1298

ANALYTICAL RESULTS FOR  
ARCO PERMIAN  
Attention: Nathan J. Binau  
P. O. Box 1610  
Midland, TX 79702

September 07, 1994  
Receiving Date: 08/27/94  
Sample Type: Soil  
Project No: NA  
Project Location: Jal, New Mexico

Extraction Date: 08/29/94  
Analysis Date: 09/04/94  
Sampling Date: 08/25/94  
Sample Condition: Intact & Cool  
Sample Received by: McD  
Project Name: South Justis  
Unit Soil..

	T25103 #1-Arco SJU-				Unit Soil..		
TCLP VOLATILES (ppm)	EPA LIMIT	East Pile Composite	Detection Limit	QC	%P	%EA	%IA
Vinyl chloride	0.20	ND	0.002	0.057	98	160	114
1,1-Dichloroethene	0.70	ND	0.002	0.054	98	94	108
Methyl Ethyl Ketone	200.0	ND	0.020	0.051	81	168	102
Chloroform	6.00	ND	0.020	0.057	112	98	114
1,2-Dichloroethane	0.50	ND	0.002	0.044	114	96	88
Benzene	0.50	ND	0.002	0.074	99	142	148
Carbon Tetrachloride	0.50	ND	0.020	0.047	100	90	94
Trichloroethene	0.50	ND	0.002	0.053	97	88	106
Tetrachloroethene	→ 0.70	ND	0.002	0.055	105	108	110
Chlorobenzene	100.00	ND	0.002	0.046	104	92	92
1,4-Dichlorobenzene	7.50	0.003	0.002	0.045	102	94	90

#### % Recovery

1,2-Dichloroethane	92
Toluene-d8	108
4-Bromofluorobenzene	108

ND = Not Detected

METHODS: EPA SW 846-1311, 8240.

*BS*  
\_\_\_\_\_  
Director, Dr. Blair Leftwich  
Director, Dr. Bruce McDonell

*9-7-94*  
\_\_\_\_\_  
DATE

TRACE ANALYSIS, INC.

A Laboratory for Advanced Environmental Research and Analysis



6701 Aberdeen Avenue

Lubbock, Texas 79424

806-794-1296

FAX 806-794-1298

September 07, 1994

Receiving Date: 08/27/94

Sample Type: Soil

Project No: NA

Project Location: Jal, New Mexico

ANALYTICAL RESULTS FOR  
ARCO PERMIAN

Attention: Nathan J. Binau

P. O. Box 1610

Midland, TX 79702

Extraction Date: 08/30/94

Analysis Date: 09/01/94

Sampling Date: 08/25/94

Sample Condition: I &amp; C

Sample Received by: McD

Project Name: South Justice  
Unit Soil


TCLP Semi-Volatiles (mg/L)	EPA Limit	Detection Limit	T25103 #1-Arco SJU- East File Composite	%P	%EA	QC	%IA
Pyridine	5.0	0.001	ND	94	82	0.481	96
1,4-Dichlorobenzene	7.5	0.001	ND	95	84	0.472	94
o-Cresol	200.0	0.001	ND	95	80	0.459	92
m,p-Cresol	200.0	0.001	ND	95	78	0.861	86
Total Cresol	200.0	0.001	ND	89	78	1.320	88
Hexachloroethane	3.0	0.001	ND	95	84	0.478	96
Nitrobenzene	2.0	0.001	ND	94	78	0.455	91
Hexachlorobutadiene	0.5	0.001	ND	95	88	0.507	101
2,4,6-Trichlorophenol	2.0	0.001	ND	97	59	0.347	69
2,4,5-Trichlorophenol	400.0	0.001	ND	98	72	0.400	80
2,4-Dinitrotoluene	0.13	0.001	ND	97	72	0.388	78
2,4-D	10.0	0.01	ND	94	73	0.440	88
Hexachlorobenzene	0.13	0.001	ND	97	109	0.529	106
2,4,5-TP	1.0	0.01	ND	88	75	0.503	101
Pentachlorophenol	100.0	0.001	ND	97	106	0.404	81
Lindane	0.4	0.001	ND	98	105	0.553	111
Total Heptachlor	0.008	0.001	ND	97	97	1.014	101
Endrin	0.02	0.001	ND	100	53	0.609	122
Methoxychlor	10.0	0.001	ND	96	68	0.513	103
Chlordane	0.03	0.0002	ND	92	110	0.0017	85
Toxaphene	0.5	0.005	ND	94	93	0.0197	99

## % RECOVERY

2-Fluorophenol SURR	108
Phenol-d5 SURR	99
Nitrobenzene-d5 SURR	97
2-Fluorobiphenyl SURR	95
2,4,6-Tribromophenol SURR	105
Terphenyl-d14 SURR	91

Methods: EPA SW 846-1311, 8270, 8080.

ND - Not Detected

  
 Director, Dr. Blair Leftwich  
 Director, Dr. Bruce McDonell

 9-7-94  
 DATE

TRACEANALYSIS, INC.

A Laboratory for Advanced Environmental Research and Analysis

6701 Aberdeen Avenue

Lubbock, Texas 79424

806•794•1296

FAX 806•794•1298

# TRACE ANALYSIS, INC.

## ANALYTICAL RESULTS FOR

ARCO PERMIAN

Attention: Nathan J. Binau

P. O. Box 1610

Midland, TX 79702

September 02, 1994

Receiving Date: 08/27/94

Sample Type: Soil

Project No: NA

Project Location: Jal, New Mexico

Analysis Date: 08/30/94

Sampling Date: 08/25/94

Sample Condition: Intact & Cool

Sample Received by: MCD

Project Name: South Justis Unit Soil

TR#	Field Code	REACTIVITY	SULFIDES (ppm)	CYANIDES (ppm)	CORROSIVITY	pH (s.u.)	IGNITABILITY
T25103	#1-Arco SJU-East Pile Comp.	Non-reactive	<10.0	<2.5	Noncorrosive	6.73	Nonignitable
T25104	#2-Arco SJU-West Pile Comp.	Non-reactive	<10.0	<2.5	Noncorrosive	6.95	Nonignitable
QC	Quality Control	---	---	---	---	7.00	---

% Precision	100	100	100	100	100
% Extraction Accuracy	---	---	---	---	---
% Instrument Accuracy	---	---	---	---	100

METHODS: EPA SW 846-2.1.3, 2.1.2, 2.1.1.

Director, Dr. Blair Leftwich  
Director, Dr. Bruce McDowell

DATE

9-7-94

# TRACE ANALYSIS, INC.

6701 Aberdeen Avenue

Lubbock, Texas 79424

806•794•1296

FAX 806•794•1298

## ANALYTICAL RESULTS FOR

ARCO PERMIAN

Attention: Nathan J. Binau

P. O. Box 1610

Midland, TX 79702

September 07, 1994

Receiving Date: 08/27/94

Sample Type: Soil

Project No: NA

Project Location: Jal, New Mexico

Extraction Date: 08/29/94

Analysis Date: 09/03/94

Sampling Date: 08/25/94

Sample Condition: Intact & Cool

Sample Received by: MCD

Project Name: South Justis

Unit Soil

## TCLP METALS

TA# Field Code

As (ppm)	Se (ppm)	Cr (ppm)	Cd (ppm)	Pb (ppm)	Ag (ppm)	Ba (ppm)	Hg (ppm)
----------	----------	----------	----------	----------	----------	----------	----------

EPA LIMIT =	5.0	1.0	5.0	1.0	5.0	5.0	100.0	0.20
T25104 #2-Arco SJU-West Pile Composite	<0.1	<0.2	<0.1	<0.1	<0.1	<0.01	<1.0	<0.001
QC Quality Control	9.6	2.0	9.9	2.0	9.8	10.0	200.4	0.02

Detection Limit

0.1	0.2	0.1	0.1	0.1	0.01	1.0	0.001
-----	-----	-----	-----	-----	------	-----	-------

% Precision	% Extraction Accuracy	% Instrument Accuracy
103	103	102
120	142	102
96	100	99
	100	100
	98	100
	97	99
	100	100
	98	100
	100	100

METHODS: EPA SW 846-1311, 6010, 7471.  
TCLP METALS QC: Blank spiked with 10.0 ppm As, Cr, Pb, Ag; 2.0 ppm Se, Cd; 200.0 ppm Ba; 0.020 ppm Hg.

*[Signature]*

4-7-94

Director, Dr. Blair Leftwich  
Director, Dr. Bruce McDonnell

Date

6701 Aberdeen Avenue  
Lubbock, Texas 79424  
806•794•1296  
FAX 806•794•1298

ANALYTICAL RESULTS FOR  
ARCO PERMIAN  
Attention: Nathan J. Binau  
P. O. Box 1610  
Midland, TX 79702


September 07, 1994  
Receiving Date: 08/27/94  
Sample Type: Soil  
Project No: NA  
Project Location: Jal, New Mexico

Extraction Date: 08/29/94  
Analysis Date: 09/04/94  
Sampling Date: 08/25/94  
Sample Condition: Intact & Cool  
Sample Received by: McD.  
Project Name: South Justis  
Unit Soil

TCLP VOLATILES (ppm)	T25104 #2-Arco SJU-		Detection				
	EPA LIMIT	West Pile Composite	Limit	QC	%P	%EA	%IA
Vinyl chloride	0.20	ND	0.002	0.057	98	138	114
1,1-Dichloroethene	0.70	ND	0.002	0.054	98	92	108
Methyl Ethyl Ketone	200.0	ND	0.020	0.051	81	82	102
Chloroform	6.00	ND	0.020	0.057	112	124	114
1,2-Dichloroethane	0.50	ND	0.002	0.044	114	126	88
Benzene	0.50	ND	0.002	0.074	99	148	148
Carbon Tetrachloride	0.50	ND	0.020	0.047	100	110	94
Trichloroethane	0.50	ND	0.002	0.053	97	84	106
Tetrachloroethene	0.70	ND	0.002	0.055	105	112	110
Chlorobenzene	100.00	ND	0.002	0.046	104	98	92
1,4-Dichlorobenzene	7.50	0.003	0.002	0.045	102	98	90
% Recovery							
1,2-Dichloroethane	86						
Toluene-d8	107						
4-Bromofluorobenzene	114						

ND = Not Detected

METHODS: EPA SW 846-1311, 8240.

  
\_\_\_\_\_  
Director, Dr. Blair Leftwich  
Director, Dr. Bruce McDonell

9-7-94  
\_\_\_\_\_  
DATE

6701 Aberdeen Avenue

Lubbock, Texas 79424

806-794-1296

FAX 806-794-1298

September 07, 1994

Receiving Date: 08/27/94

Sample Type: Soil

Project No: NA

Project Location: Jal, New Mexico

## ANALYTICAL RESULTS FOR

## ARCO PERMIAN

Attention: Nathan J. Binau

P. O. Box 1610

Midland, TX 79702

Extraction Date: 08/30/94

Analysis Date: 09/01/94

Sampling Date: 08/25/94

Sample Condition: I &amp; C

Sample Received by: McD

Project Name: South Justis

Unit Soil

T25104  
#2-Arco SJU-

TCLP Semi-Volatiles (mg/L)	EPA Limit	Detection Limit	West Pile Composite	%P	%EA	QC	%IA
Pyridine	5.0	0.001	ND	106	92	0.481	96
1,4-Dichlorobenzene	7.5	0.001	ND	106	95	0.472	94
o-Cresol	200.0	0.001	ND	105	91	0.459	92
m,p-Cresol	200.0	0.001	ND	105	86	0.861	86
Total Cresol	200.0	0.001	ND	105	88	1.320	88
Hexachloroethane	3.0	0.001	ND	106	93	0.478	96
Nitrobenzene	2.0	0.001	ND	106	90	0.455	91
Hexachlorobutadiene	0.5	0.001	ND	105	94	0.507	101
2,4,6-Trichlorophenol	2.0	0.001	ND	103	60	0.347	69
2,4,5-Trichlorophenol	400.0	0.001	ND	102	73	0.400	80
2,4-Dinitrotoluene	0.13	0.001	ND	103	74	0.388	78
2,4-D	10.0	0.01	ND	93	53	0.440	88
Hexachlorobenzene	0.13	0.001	ND	103	113	0.529	106
2,4,5-TP	1.0	0.01	ND	87	55	0.503	101
Pentachlorophenol	100.0	0.001	ND	103	99	0.404	81
Lindane	0.4	0.001	ND	102	104	0.553	111
Total Heptachlor	0.008	0.001	ND	104	97	1.014	101
Endrin	0.02	0.001	ND	100	53	0.609	122
Methoxychlor	10.0	0.001	ND	104	62	0.513	103
Chlordane	0.03	0.0002	ND	92	120	0.0017	85
Toxaphene	0.5	0.005	ND	94	102	0.0197	99

## % RECOVERY

2-Fluorophenol SURR	109
Phenol-d5 SURR	92
Nitrobenzene-d5 SURR	94
2-Fluorobiphenyl SURR	94
2,4,6-Tribromophenol SURR	96
Terphenyl-d14 SURR	87

Methods: EPA SW 846-1311, 8270, 8080.

ND - Not Detected

*BS*

Director, Dr. Blair Leftwich  
Director, Dr. Bruce McDonell

9-7-94

DATE

TRACE ANALYSIS, INC.

A Laboratory for Advanced Environmental Research and Analysis

**FAX 806•794•1298**

**TRACE ANALYSIS, INC.**

ANALYTICAL RESULTS FOR  
ARCO PERMIAN

Attention: Nathan J. Blum

Box 1010

ON

1994

1990

September 02, 1994  
Receiving Date: 08/27/94  
Sample Type: Soil  
Project No: NA  
Project Location: Jal, New Mexico

Sampling Date: 08/30/94  
Sampling Date: 08/25/94  
Sample Condition: Intact & Cool  
Sample Received by: MCD  
Project Name: South Justis Unit Soil

Ref	Field Code
1	1
2	2
3	3
4	4
5	5
6	6
7	7
8	8
9	9
10	10
11	11
12	12
13	13
14	14
15	15
16	16
17	17
18	18
19	19
20	20
21	21
22	22
23	23
24	24
25	25
26	26
27	27
28	28
29	29
30	30
31	31
32	32
33	33
34	34
35	35
36	36
37	37
38	38
39	39
40	40
41	41
42	42
43	43
44	44
45	45
46	46
47	47
48	48
49	49
50	50
51	51
52	52
53	53
54	54
55	55
56	56
57	57
58	58
59	59
60	60
61	61
62	62
63	63
64	64
65	65
66	66
67	67
68	68
69	69
70	70
71	71
72	72
73	73
74	74
75	75
76	76
77	77
78	78
79	79
80	80
81	81
82	82
83	83
84	84
85	85
86	86
87	87
88	88
89	89
90	90
91	91
92	92
93	93
94	94
95	95
96	96
97	97
98	98
99	99
100	100

**(Epoa)**

(mid)

**CONFIDENTIAL**

(8-11)

QC	Quality Control	Non-reactive	<10.0	<2.5	Noncorrosive	6.73	Nonignitable
T25103	#1-Arco SJU-East Pile Comp.	Non-reactive	<10.0	<2.5	Noncorrosive	6.95	Nonignitable
T25104	#2-Arco SJU-West Pile Comp.	Non-reactive	<10.0	<2.5	Noncorrosive	6.95	Nonignitable
QC	Quality Control	Non-reactive	<10.0	<2.5	Noncorrosive	6.73	Nonignitable

Precision  
Extraction Accuracy  
Instrument Accuracy

**METHODS:** EPA SW 846-2.1.3, 2.1.2, 2.1.1.

Director, Dr. Bruno Rott

# TraceAnalysis, Inc.

6701 Aberdeen Avenue Lubbock, Texas 79424  
Tel (806) 794 1296 Fax (806) 794 1298

CHAIN-OF-CUSTODY RECORD AND ANALYSIS REQUEST

Project Manager:

Nathan J. Binan

Phone # (915) 688-5799  
FAX #: (915) 688-5600

Company Name & Address:

ARCO Permian  
P.O. Box 1410  
Midland, TX 79702

Project #:

Project Name:  
Santa Justis Unit Soil

Project Location:

Jal, New Mexico

Sampler Signature:

Nathan J. Binan

LAB # (LAB USE ONLY)	FIELD CODE	# CONTAINERS	Volume/Amount	MATRIX					PRESERVATIVE METHOD					DATE	TIME	REMARKS
				WATER	SOIL	AIR	SLUDGE	OTHER	HCL	HNO3	ICE	NONE	OTHER			
05/03	H1 - ARCO STA - East P.M. Composite	1	1L		X						X			8/29/94 12:00		
04	H2 - ARCO STA - West P.M. Composite	1	1L		X						X			8/29/94 12:15		
05	H3 - ARCO STA - Truck Bottom STA 0-10" Composite	1	1L		X						X			8/29/94 12:30		

ANALYSIS REQUEST

SPECIAL HANDLING

- ☒ BTEX
- ☒ TPH
- ☒ TCLP Metals Ag As Ba Cd Cr Pb Hg Se
- ☒ Total Metals Ag As Ba Cd Cr Pb Hg Se
- ☒ TCLP Volatiles
- ☒ TCLP Semi Volatiles
- ☒ TDS
- ☒ RCI
- ☒ pH
- ☒ Ammonia - N
- ☒ Nitrate - N
- ☒ Phosphate
- ☒ Turn around # of days
- ☒ Fax ASAP
- ☒ Report TWC direct
- ☒ Hold