


AP - 52

**GENERAL
CORRESPONDENCE**

YEAR(S):

2005-2004



PLAINS
PIPELINE, L.P.

December 5, 2005

1R-382

Mr. Ed Martin
New Mexico Oil Conservation Division
1220 South St. Francis Drive
Santa Fe, NM 87505

*RECEIVED
12/15/05
NEW MEXICO
OIL CONSERVATION DIVISION*

RE: Public Notification of Remediation Activities, C.S. Caylor Release Site

Dear Mr. Martin:

Attached please find proof of public notification for the remedial activities planned at the C.S. Caylor release site in Lea County, NM.

If you have any questions or comments about these notifications, please do not hesitate to call me at 713-646-4625. Thank you for your assistance with this matter.

Sincerely,

Rebecca Esparza
Environmental and Regulatory Compliance Specialist

AFFIDAVIT OF PUBLICATION

State of New Mexico,
County of Lea.

I, KATHI BEARDEN

Publisher

of the Hobbs News-Sun, a
newspaper published at
Hobbs, New Mexico, do solemnly
swear that the clipping attached
hereto was published once a
week in the regular and entire
issue of said paper, and not a
supplement thereof for a period.

of 1
_____ weeks.

Beginning with the issue dated

November 23 2005
and ending with the issue dated

November 23 2005

Kathi Bearden
Publisher

Sworn and subscribed to before

me this 23rd day of

November 2005

Notary Public.

My Commission expires
February 07, 2009
(Seal)



OFFICIAL SEAL
DORA MONTZ
NOTARY PUBLIC
STATE OF NEW MEXICO

My Commission Expires: _____

This newspaper is duly qualified
to publish legal notices or adver-
tisements within the meaning of
Section 3, Chapter 167, Laws of
1937, and payment of fees for
said publication has been made.

LEGAL NOTICE
November 23, 2005

NOTICE OF PUBLICATION

STATE OF NEW MEXICO
ENERGY, MINERALS, AND NATURAL RESOURCES DEPARTMENT
OIL CONSERVATION DIVISION

Notice is hereby given that pursuant to New Mexico Conservation Division Regulations, the following Stage 1 and Stage 2 Abatement Plan Proposals have been submitted to the Director of the Oil Conservation Division, 1220 St. Francis Drive, Santa Fe, New Mexico, 87505, Telephone (505) 476-3440:

Plains All American Pipeline, L.P., Camille Reynolds, Environmental Coordinator, Telephone (505) 441-0965, 3112 West Hwy 82, Lovington, New Mexico, 87260, has submitted Stage 1 and Stage 2 Abatement Plan Proposal for the C.S. Caylor leak site, located in Unit Letter B of Section 8, Township 17 South, Range 37 East, NMPM, Lea County, New Mexico. Plains All American Pipeline, L.P. operates a crude oil pipeline at the site. Crude oil and benzene contamination in excess of the New Mexico Water Quality Control Commission standards has been observed in groundwater at the site. The Stage 1 and Stage 2 Abatement Plan Proposal presents the following activities: designate a responsible person relative to plan submittal; describes and maps the site, provides historical information including previous investigation, characterizes the site as to geology and hydrogeology; determines vertical and horizontal extent and magnitude of vadose zone and groundwater contamination, determines rate and direction of contamination migration, provides inventory of water wells in the vicinity, provided location and number of wells actually or potentially affected by the pollution, defined surface water hydrology, determined seasonal stream flow characteristics; determined groundwater/surface water relationships, determined the vertical and horizontal extent and magnitude of contamination, establishes a monitoring program, establishes a Quality Assurance Plan, soil and groundwater remediation strategies, and surface restoration strategies.

Any interested person may obtain further information from the Oil Conservation Division and may submit to the Director of the Oil Conservation Division, at the address given above, written comments or a written request for a public hearing that includes reasons why a hearing should be held. The Stage 1 and Stage 2 Abatement Plan Proposals may be viewed at the above address or at the Oil Conservation Division Hobbs District Office, 1625 North French Drive, Hobbs, New Mexico 88240, telephone (505) 393-6161, between 8:00 a.m. and 4:00 p.m., Monday through Friday. Prior to ruling on the proposed Stage 1 and Stage 2 Abatement Plan Proposals, the Director of the Oil Conservation Division shall allow at least thirty (30) days after the date of publication of this notice during which written comments or a written request for a hearing may be submitted.

#21959

02106111000 02580218
PLAINS ALL AMERICAN
PO BOX 4648
HOUSTON, TX 77210

STATE OF NEW MEXICO

County of Bernalillo SS

Bill Tafoya, being duly sworn, declares and says that he is Classified Advertising Manager of The Albuquerque Journal, and that this newspaper is duly qualified to publish legal notices or advertisements within the meaning of Section 3, Chapter 167, Session Laws of 1937, and that payment therefore has been made of assessed as court cost; that the notice, copy of which is hereto attached, was published in said paper in the regular daily edition, for 1 times, the first publication being on the 25 day of Nov., 2005 and the subsequent consecutive publications on _____, 20____.


[Signature]
Sworn and subscribed to before me, a Notary Public, in and for the County of Bernalillo and State of New Mexico this 25 day of Nov. of 2005

PRICE \$57.99

Statement to come at end of month.

ACCOUNT NUMBER C81371

CLA-22-A (R-1/93)



[Signature]

TICE OF PUBLICATION
ATE OF NEW MEXICO
NATURAL RESOURCES
DEPARTMENT
ONSERVATION DIVISION
is hereby given that pursu-
New Mexico Conservation
Regulations, the following
proposals have been submit-
he Director of the Oil Con-
n Division, 1220 St. Fran-
e, Santa Fe, New Mexico
Telephone (505) 476-3440
All American Pipeline,
Jamilia Reynolds, Environ-
Coordinator, Telephone
441-0965, 3112 West Hwy
ovington, New Mexico
has submitted Stage 1
Stage 2 Abatement Plan
sal for the C.S. Caylor leak
located in Unit Letter B of
8 Township 17 South,
37 East, N.M.P.M. Lea
New Mexico. Plains All-
an Pipeline, L.P. operates
oil pipeline at the site,
oil and benzene contain-
in excess of the New
Water Quality Control
ion standards has been
ed in groundwater at the
ne Stage 1 and Stage 2
the following activities:
ite a responsible person,
to plan, submit, de-
and maps the site, pro-
historical information in-
izes the site as to geol-
id hydrogeology; deter-
verical and horizontal ex-
id magnitude of vadose
and groundwater contam-
determines rate and di-
of contamination; migra-
vides inventory of water
the vicinity, provided to-
number of wells actu-
potentially affected by the
t, defined surface water
y, determined seasonal
flow characteristics, de-
d groundwater/surface
relations, determined
ntitude of contamination,
has a monitoring pro-
establishes a Quality As-
Plan, soil and ground-
mediation strategies, and
restoration strategies.
sted person may obtain
information from the Oil
tion Division and may
ion Division, at the ad-
on above, written com-
a written request for a
hearing that includes rea-
Stage 1 and Stage 2
Plan Proposals may be
the above address or at
onservation Division
istrict Office, 1625 North
ve, Hobbs, New Mexico
phone (505) 393-6161,
rough Friday, Prior to
the proposed Stage 1
2 Abatement Plan Pro-
on Division shall allow
ity (30) days after the
ication of this notice
ch written comments or
request for a hearing
mitted.
ember 25, 2005

* * * Proof * * *

Albuquerque Publishing Company
7777 Jefferson NE
Albuquerque, NM 87109
(505)823-7777

Account Information

Phone: (713) 646-4625
Name: PLAINS ALL AMER
Account #: C81371
Address: ATTN: REBECCA ESPARZA
PO BOX 4648
HOUSTON, TX 77210

Client:
Placed by:
Fax #:

Ad Information

Classification: -
Start date: 11-30-05
Stop date:
Insertions:
Rate code:
Publications:

Size: 1 x
Billed size: 0.00 Inches

NOTICE OF PUBLICATION
STATE OF NEW MEXICO
ENERGY, MINERALS,
AND NATURAL RESOURCES
DEPARTMENT
OIL CONSERVATION DIVISION

Notice is hereby given that pursuant to New Mexico Conservation Division Regulations, the following Stage 1 and Stage 2 Abatement Plan Proposals have been submitted to the Director of the Oil Conservation Division, 1220 St. Francis Drive, Santa Fe, New Mexico, 87505, Telephone (505) 476-3440:

Plains All American Pipeline, L.P., Camille Reynolds, Environmental Coordinator, Telephone (505) 441-0965, 3112 West Hwy 82, Lovington, New Mexico 87260, has submitted Stage 1 and Stage 2 Abatement Plan Proposal for the C.S. Caylor leak site, located in Unit Letter B of Section 6, Township 17 South, Range 37 East, NMPM, Lea County, New Mexico. Plains All American Pipeline, L.P. operates a crude oil pipeline at the site. Crude oil and benzene contamination in excess of the New Mexico Water Quality Control Commission standards has been observed in groundwater at the site. The Stage 1 and Stage 2 Abatement Plan Proposal presents the following activities: designate a responsible person relative to plan submittal; describes and maps the site; provides historical information including previous investigation; characterizes the site as to geology and hydrogeology; determines vertical and horizontal extent and magnitude of vadose zone and groundwater contamination; determines rate and direction of contamination migration; provides inventory of water wells in the vicinity; provided location and number of wells actually or potentially affected by the pollution; defined surface water hydrology; determined seasonal stream flow characteristics; determined groundwater/surface water relationships; determined the vertical and horizontal extent and magnitude of contamination; establishes a monitoring program; establishes a Quality Assurance Plan; soil and groundwater remediation strategies; and surface restoration strategies.

Any interested person may obtain further information from the Oil Conservation Division and may submit to the Director of the Oil Conservation Division, at the address given above, written comments or a written request for a public hearing that includes reasons why a hearing should be held. The Stage 1 and Stage 2 Abatement Plan Proposals may be viewed at the above address or at the Oil Conservation Division, Hobbs District Office, 1625 North French Drive, Hobbs, New Mexico 88240, telephone (505) 393-6161, between 8:00 a.m. and 4:00 p.m., Monday through Friday. Prior to ruling on the proposed Stage 1 and Stage 2 Abatement Plan Proposals, the Director of the Oil Conservation Division shall allow at least thirty (30) days after the date of publication of this notice during which written comments or a written request for a hearing may be submitted.
Journal: November 25, 2005

Ad C
Tax @ 6.75%
Tax @ 7.31%
Tax @ 7.06%

T

Ad Copy:

1

1

12/05/2005 GEM
GEM01

LEA COUNTY ASSESSOR
INDIVIDUAL PROPERTY LIST

Page
Assessment Year 2005

| | | V A L U A T I O N | | R E C A P | |
|------------------------|----------|------------------------|--|--------------------------|--|
| Owner # 0034857 | Dist 010 | 0 Central | | 1914 Full Value | |
| Non-Rend% 0 | | 1845 Land | | | |
| RICE, C ROBERT JR | | 69 Improvements | | 638 Taxable Value | |
| 74 SYCAMORE ROAD | | 0 Personal Prop | | 0 Exemptions | |
| | | 0 Mfg Home | | | |
| READING | PA 19606 | 0 Livestock | | 638 Net Taxable | |

| Property Description | Code | Value | Description | Quantity | Rate | Taxable |
|-----------------------------------|------|-------|-------------|----------|------|---------|
| 4 000 348 570 001 | 120 | | GRAZING | 315.26 | | 615 |
| BOOK 113 PG 134 | 240 | | FENCES | | | 23 |
| SECTION-06 TOWNSHIP-17S RANGE-37E | | | | | | |
| 315.26 AC LOC N2 | | | | | | |
| *1981-CAYLOR, C.S. EST* | | | | | | |
| 11/16/01-RICE, REBECCA J CAYLOR | | | | | | |

| | |
|----------------------|------|
| N/R-Values Full | 1914 |
| N/R-Values Taxable | 638 |
| 17.36 N/R-Values Net | 638 |

12/05/2005 GEM
GEM01

LEA COUNTY ASSESSOR
INDIVIDUAL PROPERTY LIST

Page
Assessment Year 2005

| Owner # 0033925 Non-Rend% 0 MEYER, ROBERT CRAIG 7137 ROUTE 119 HIGHWAY NORTH MARION CENTER PA 15759 | Dist 010 | V A L U A T I O N | | R E C A P | |
|---|----------|-------------------|---------------|-----------|---------------|
| | | 0 | Central | 1047 | Full Value |
| | | 906 | Land | | |
| | | 141 | Improvements | 349 | Taxable Value |
| | | 0 | Personal Prop | 0 | Exemptions |
| | | 0 | Mfg Home | | |
| | | 0 | Livestock | 349 | Net Taxable |

| Property Description | Code | Value | Description | Quantity | Rate | Taxable |
|------------------------------------|------|-------|-------------|----------|------|---------|
| 4 000 339 250 001 | 120 | | GRAZING | 154.74 | | 302 |
| FILE 804 PG 413 000008476 06/13/97 | 240 | | FENCES | | | 47 |
| SECTION-06 TOWNSHIP-17S RANGE-37E | | | | | | |
| 154.74 AC LOC LOTS 6-7, E2SW4 | | | | | | |
| *6/97-CAYLOR, MARY E* | | | | | | |

| | |
|---------------------|------|
| N/R-Values Full | 1047 |
| N/R-Values Taxable | 349 |
| 9.51 N/R-Values Net | 349 |

12/05/2005 GEM
GEM01


LEA COUNTY ASSESSOR
INDIVIDUAL PROPERTY LIST

Page
Assessment Year 2006

| Owner # 0035190 Non-Rend% 0 WALKER, JAMES LYNN TRUST 2900 N DAL PASO HOBBS NM 88240 | Dist 010 | V A L U A T I O N | | R E C A P | |
|--|----------|-------------------|---------------|-----------|---------------|
| | | 0 | Central | 11103 | Full Value |
| | | 1200 | Land | | |
| | | 9903 | Improvements | 3701 | Taxable Value |
| | | 0 | Personal Prop | 0 | Exemptions |
| | | 0 | Mfg Home | | |
| | | 0 | Livestock | 3701 | Net Taxable |

| Property Description | Code | Value | Description | Quantity | Rate | Taxable |
|------------------------------------|------|-------|--------------------|----------|------|---------|
| 4 000 351 900 001 | 170 | | MISCELLANEOUS LAND | 4.00 | | 400 |
| FILE 485 PG 748 000027827 09/11/92 | 210 | | SINGLE FAMILY | | | 3301 |
| SECTION-06 TOWNSHIP-17S RANGE-37E | | | | | | |
| 4.00 AC LOC SE4 | | | | | | |
| TR BEG S89D30'25"W 276.82' | | | | | | |
| FROM E4 COR SEC 6, TH S40D13'07"E | | | | | | |
| 433.81', S00D34'03"E 348.98', | | | | | | |
| N48D19'23"W 562.15', N19D02'48"W | | | | | | |
| 320.92', N89D30'25"E 241.05' | | | | | | |
| TO BEG | | | | | | |
| B-485 P-748 | | | | | | |
| 8/31/05-REDESCRIBED PRT TO #203311 | | | | | | |
| GOFF, KENNETH I TRUST B1397 P70 | | | | | | |

| | |
|----------------------|-------|
| Res-Values Full | 11103 |
| Res-Values Taxable | 3701 |
| 90.69 Res-Values Net | 3701 |



PLAINS
PIPELINE, L.P.

November 21, 2005

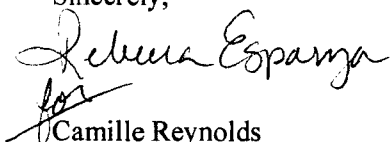
Chris Shuey
Southwest Research & Information Center
P. O. Box 4524
Albuquerque, NM 87106

Dear Sir or Madam:


Plains All American Pipeline, L.P., Camille Reynolds, Environmental Coordinator, Telephone (505) 441-0965, 3112 West Hwy 82, Lovington, New Mexico, 87260, has submitted Stage 1 and Stage 2 Abatement Plan Proposal for the C.S.Caylor leak site, located in Unit Letter B of Section 6, Township 17 South, Range 37 East, NMPM, Lea County, New Mexico. Plains All American Pipeline, L.P. operates a crude oil pipeline at the site. Crude oil and benzene contamination in excess of the New Mexico Water Quality Control Commission standards has been observed in groundwater at the site. The Stage 1 and Stage 2 Abatement Plan Proposal presents the following activities: designate a responsible person relative to plan submittal, describes and maps the site, provides historical information including previous investigation, characterizes the site as to geology and hydrogeology; determines vertical and horizontal extent and magnitude of vadose zone and groundwater contamination, determines rate and direction of contamination migration, provides inventory of water wells in the vicinity, provided location and number of wells actually or potentially affected by the pollution, defined surface water hydrology, determined seasonal stream flow characteristics, determined groundwater/surface water relationships, determined the vertical and horizontal extent and magnitude of contamination, establishes a monitoring program, establishes a Quality Assurance Plan, soil and groundwater remediation strategies, and surface restoration strategies.

Any interested person may obtain further information from the Oil Conservation Division and may submit to the Director of the Oil Conservation Division, at the address given above, written comments or a written request for a public hearing that includes reasons why a hearing should be held. The Stage 1 and Stage 2 Abatement Plan Proposals may be viewed at the above address or at the Oil Conservation Division Hobbs District Office, 1625 North French Drive, Hobbs, New Mexico 88240, telephone (505) 393-6161, between 8:00 a.m. and 4:00 p.m., Monday through Friday. Prior to ruling on the proposed Stage 1 and Stage 2 Abatement Plan Proposals, the Director of the Oil Conservation Division shall allow at least thirty (30) days after the date of publication of this notice during which written comments or a written request for a hearing may be submitted.

Sincerely,


for

Camille Reynolds
Environmental Coordinator
Plains All American Pipeline
Telephone (505) 396-3441
3112 West Hwy 82
Lovington, NM 87260



PLAINS

PIPELINE, L.P.

November 21, 2005

Field Supervisor
US Fish & Wildlife Service
2105 Osuna Road, Northeast
Albuquerque, NM 87113


Dear Sir or Madam:

Plains All American Pipeline, L.P., Camille Reynolds, Environmental Coordinator, Telephone (505) 441-0965, 3112 West Hwy 82, Lovington, New Mexico, 87260, has submitted Stage 1 and Stage 2 Abatement Plan Proposal for the C.S.Caylor leak site, located in Unit Letter B of Section 6, Township 17 South, Range 37 East, NMPM, Lea County, New Mexico. Plains All American Pipeline, L.P. operates a crude oil pipeline at the site. Crude oil and benzene contamination in excess of the New Mexico Water Quality Control Commission standards has been observed in groundwater at the site. The Stage 1 and Stage 2 Abatement Plan Proposal presents the following activities: designate a responsible person relative to plan submittal, describes and maps the site, provides historical information including previous investigation, characterizes the site as to geology and hydrogeology; determines vertical and horizontal extent and magnitude of vadose zone and groundwater contamination, determines rate and direction of contamination migration, provides inventory of water wells in the vicinity, provided location and number of wells actually or potentially affected by the pollution, defined surface water hydrology, determined seasonal stream flow characteristics, determined groundwater/surface water relationships, determined the vertical and horizontal extent and magnitude of contamination, establishes a monitoring program, establishes a Quality Assurance Plan, soil and groundwater remediation strategies, and surface restoration strategies.

Any interested person may obtain further information from the Oil Conservation Division and may submit to the Director of the Oil Conservation Division, at the address given above, written comments or a written request for a public hearing that includes reasons why a hearing should be held. The Stage 1 and Stage 2 Abatement Plan Proposals may be viewed at the above address or at the Oil Conservation Division Hobbs District Office, 1625 North French Drive, Hobbs, New Mexico 88240, telephone (505) 393-6161, between 8:00 a.m. and 4:00 p.m., Monday through Friday. Prior to ruling on the proposed Stage 1 and Stage 2 Abatement Plan Proposals, the Director of the Oil Conservation Division shall allow at least thirty (30) days after the date of publication of this notice during which written comments or a written request for a hearing may be submitted.

Sincerely,

Camille Reynolds
Environmental Coordinator
Plains All American Pipeline
Telephone (505) 396-3441
3112 West Hwy 82
Lovington, NM 87260



PLAINS

PIPELINE, L.P.

November 21, 2005


Regional Forester
USFS Regional Office
517 Gold Avenue SW
Albuquerque, NM 87102

Dear Sir or Madam:


Plains All American Pipeline, L.P., Camille Reynolds, Environmental Coordinator, Telephone (505) 441-0965, 3112 West Hwy 82, Lovington, New Mexico, 87260, has submitted Stage 1 and Stage 2 Abatement Plan Proposal for the C.S.Caylor leak site, located in Unit Letter B of Section 6, Township 17 South, Range 37 East, NMPM, Lea County, New Mexico. Plains All American Pipeline, L.P. operates a crude oil pipeline at the site. Crude oil and benzene contamination in excess of the New Mexico Water Quality Control Commission standards has been observed in groundwater at the site. The Stage 1 and Stage 2 Abatement Plan Proposal presents the following activities: designate a responsible person relative to plan submittal, describes and maps the site, provides historical information including previous investigation, characterizes the site as to geology and hydrogeology; determines vertical and horizontal extent and magnitude of vadose zone and groundwater contamination, determines rate and direction of contamination migration, provides inventory of water wells in the vicinity, provided location and number of wells actually or potentially affected by the pollution, defined surface water hydrology, determined seasonal stream flow characteristics, determined groundwater/surface water relationships, determined the vertical and horizontal extent and magnitude of contamination, establishes a monitoring program, establishes a Quality Assurance Plan, soil and groundwater remediation strategies, and surface restoration strategies.

Any interested person may obtain further information from the Oil Conservation Division and may submit to the Director of the Oil Conservation Division, at the address given above, written comments or a written request for a public hearing that includes reasons why a hearing should be held. The Stage 1 and Stage 2 Abatement Plan Proposals may be viewed at the above address or at the Oil Conservation Division Hobbs District Office, 1625 North French Drive, Hobbs, New Mexico 88240, telephone (505) 393-6161, between 8:00 a.m. and 4:00 p.m., Monday through Friday. Prior to ruling on the proposed Stage 1 and Stage 2 Abatement Plan Proposals, the Director of the Oil Conservation Division shall allow at least thirty (30) days after the date of publication of this notice during which written comments or a written request for a hearing may be submitted.

Sincerely,


for

Camille Reynolds
Environmental Coordinator
Plains All American Pipeline
Telephone (505) 396-3441
3112 West Hwy 82
Lovington, NM 87260



PLAINS

PIPELINE, L.P.

November 21, 2005

Colin Adams
Environmental Counsel
Public Service Co. of New Mexico
414 Silver, Southwest
Albuquerque, NM 87158


Dear Sir or Madam:

Plains All American Pipeline, L.P., Camille Reynolds, Environmental Coordinator, Telephone (505) 441-0965, 3112 West Hwy 82, Lovington, New Mexico, 87260, has submitted Stage 1 and Stage 2 Abatement Plan Proposal for the C.S.Caylor leak site, located in Unit Letter B of Section 6, Township 17 South, Range 37 East, NMPM, Lea County, New Mexico. Plains All American Pipeline, L.P. operates a crude oil pipeline at the site. Crude oil and benzene contamination in excess of the New Mexico Water Quality Control Commission standards has been observed in groundwater at the site. The Stage 1 and Stage 2 Abatement Plan Proposal presents the following activities: designate a responsible person relative to plan submittal, describes and maps the site, provides historical information including previous investigation, characterizes the site as to geology and hydrogeology; determines vertical and horizontal extent and magnitude of vadose zone and groundwater contamination, determines rate and direction of contamination migration, provides inventory of water wells in the vicinity, provided location and number of wells actually or potentially affected by the pollution, defined surface water hydrology, determined seasonal stream flow characteristics, determined groundwater/surface water relationships, determined the vertical and horizontal extent and magnitude of contamination, establishes a monitoring program, establishes a Quality Assurance Plan, soil and groundwater remediation strategies, and surface restoration strategies.

Any interested person may obtain further information from the Oil Conservation Division and may submit to the Director of the Oil Conservation Division, at the address given above, written comments or a written request for a public hearing that includes reasons why a hearing should be held. The Stage 1 and Stage 2 Abatement Plan Proposals may be viewed at the above address or at the Oil Conservation Division Hobbs District Office, 1625 North French Drive, Hobbs, New Mexico 88240, telephone (505) 393-6161, between 8:00 a.m. and 4:00 p.m., Monday through Friday. Prior to ruling on the proposed Stage 1 and Stage 2 Abatement Plan Proposals, the Director of the Oil Conservation Division shall allow at least thirty (30) days after the date of publication of this notice during which written comments or a written request for a hearing may be submitted.

Sincerely,

Camille Reynolds
Environmental Coordinator
Plains All American Pipeline
Telephone (505) 396-3441
3112 West Hwy 82
Lovington, NM 87260



PLAINS
PIPELINE, L.P.

November 21, 2005

Mike Schulz
International Technology Corp.
5301 Central Avenue, N.E., Ste 700
Albuquerque, NM 87108

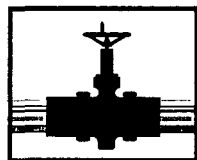
Dear Sir or Madam:

Plains All American Pipeline, L.P., Camille Reynolds, Environmental Coordinator, Telephone (505) 441-0965, 3112 West Hwy 82, Lovington, New Mexico, 87260, has submitted Stage 1 and Stage 2 Abatement Plan Proposal for the C.S.Caylor leak site, located in Unit Letter B of Section 6, Township 17 South, Range 37 East, NMPM, Lea County, New Mexico. Plains All American Pipeline, L.P. operates a crude oil pipeline at the site. Crude oil and benzene contamination in excess of the New Mexico Water Quality Control Commission standards has been observed in groundwater at the site. The Stage 1 and Stage 2 Abatement Plan Proposal presents the following activities: designate a responsible person relative to plan submittal, describes and maps the site, provides historical information including previous investigation, characterizes the site as to geology and hydrogeology; determines vertical and horizontal extent and magnitude of vadose zone and groundwater contamination, determines rate and direction of contamination migration, provides inventory of water wells in the vicinity, provided location and number of wells actually or potentially affected by the pollution, defined surface water hydrology, determined seasonal stream flow characteristics, determined groundwater/surface water relationships, determined the vertical and horizontal extent and magnitude of contamination, establishes a monitoring program, establishes a Quality Assurance Plan, soil and groundwater remediation strategies, and surface restoration strategies.

Any interested person may obtain further information from the Oil Conservation Division and may submit to the Director of the Oil Conservation Division, at the address given above, written comments or a written request for a public hearing that includes reasons why a hearing should be held. The Stage 1 and Stage 2 Abatement Plan Proposals may be viewed at the above address or at the Oil Conservation Division Hobbs District Office, 1625 North French Drive, Hobbs, New Mexico 88240, telephone (505) 393-6161, between 8:00 a.m. and 4:00 p.m., Monday through Friday. Prior to ruling on the proposed Stage 1 and Stage 2 Abatement Plan Proposals, the Director of the Oil Conservation Division shall allow at least thirty (30) days after the date of publication of this notice during which written comments or a written request for a hearing may be submitted.

Sincerely,

Camille Reynolds
Environmental Coordinator
Plains All American Pipeline
Telephone (505) 396-3441
3112 West Hwy 82
Lovington, NM 87260



PLAINS
PIPELINE, L.P.

November 21, 2005

William Turner
New Mexico Trustee for Natural Resources
c/o American Ground Water Consultants
610 Gold St. SW, Suite 111
Albuquerque, NM 87102

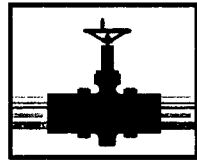
Dear Sir or Madam:

Plains All American Pipeline, L.P., Camille Reynolds, Environmental Coordinator, Telephone (505) 441-0965, 3112 West Hwy 82, Lovington, New Mexico, 87260, has submitted Stage 1 and Stage 2 Abatement Plan Proposal for the C.S.Caylor leak site, located in Unit Letter B of Section 6, Township 17 South, Range 37 East, NMPM, Lea County, New Mexico. Plains All American Pipeline, L.P. operates a crude oil pipeline at the site. Crude oil and benzene contamination in excess of the New Mexico Water Quality Control Commission standards has been observed in groundwater at the site. The Stage 1 and Stage 2 Abatement Plan Proposal presents the following activities: designate a responsible person relative to plan submittal, describes and maps the site, provides historical information including previous investigation, characterizes the site as to geology and hydrogeology; determines vertical and horizontal extent and magnitude of vadose zone and groundwater contamination, determines rate and direction of contamination migration, provides inventory of water wells in the vicinity, provided location and number of wells actually or potentially affected by the pollution, defined surface water hydrology, determined seasonal stream flow characteristics, determined groundwater/surface water relationships, determined the vertical and horizontal extent and magnitude of contamination, establishes a monitoring program, establishes a Quality Assurance Plan, soil and groundwater remediation strategies, and surface restoration strategies.

Any interested person may obtain further information from the Oil Conservation Division and may submit to the Director of the Oil Conservation Division, at the address given above, written comments or a written request for a public hearing that includes reasons why a hearing should be held. The Stage 1 and Stage 2 Abatement Plan Proposals may be viewed at the above address or at the Oil Conservation Division Hobbs District Office, 1625 North French Drive, Hobbs, New Mexico 88240, telephone (505) 393-6161, between 8:00 a.m. and 4:00 p.m., Monday through Friday. Prior to ruling on the proposed Stage 1 and Stage 2 Abatement Plan Proposals, the Director of the Oil Conservation Division shall allow at least thirty (30) days after the date of publication of this notice during which written comments or a written request for a hearing may be submitted.

Sincerely,

Camille Reynolds
Environmental Coordinator
Plains All American Pipeline
Telephone (505) 396-3441
3112 West Hwy 82
Lovington, NM 87260



PLAINS
PIPELINE, L.P.

November 21, 2005


Ron Dutton
Southwestern Public Service
P. O. Box 1261
Amarillo, TX 79170

Dear Sir or Madam:


Plains All American Pipeline, L.P., Camille Reynolds, Environmental Coordinator, Telephone (505) 441-0965, 3112 West Hwy 82, Lovington, New Mexico, 87260, has submitted Stage 1 and Stage 2 Abatement Plan Proposal for the C.S.Caylor leak site, located in Unit Letter B of Section 6, Township 17 South, Range 37 East, NMPM, Lea County, New Mexico. Plains All American Pipeline, L.P. operates a crude oil pipeline at the site. Crude oil and benzene contamination in excess of the New Mexico Water Quality Control Commission standards has been observed in groundwater at the site. The Stage 1 and Stage 2 Abatement Plan Proposal presents the following activities: designate a responsible person relative to plan submittal, describes and maps the site, provides historical information including previous investigation, characterizes the site as to geology and hydrogeology; determines vertical and horizontal extent and magnitude of vadose zone and groundwater contamination, determines rate and direction of contamination migration, provides inventory of water wells in the vicinity, provided location and number of wells actually or potentially affected by the pollution, defined surface water hydrology, determined seasonal stream flow characteristics, determined groundwater/surface water relationships, determined the vertical and horizontal extent and magnitude of contamination, establishes a monitoring program, establishes a Quality Assurance Plan, soil and groundwater remediation strategies, and surface restoration strategies.

Any interested person may obtain further information from the Oil Conservation Division and may submit to the Director of the Oil Conservation Division, at the address given above, written comments or a written request for a public hearing that includes reasons why a hearing should be held. The Stage 1 and Stage 2 Abatement Plan Proposals may be viewed at the above address or at the Oil Conservation Division Hobbs District Office, 1625 North French Drive, Hobbs, New Mexico 88240, telephone (505) 393-6161, between 8:00 a.m. and 4:00 p.m., Monday through Friday. Prior to ruling on the proposed Stage 1 and Stage 2 Abatement Plan Proposals, the Director of the Oil Conservation Division shall allow at least thirty (30) days after the date of publication of this notice during which written comments or a written request for a hearing may be submitted.

Sincerely,


for
Camille Reynolds

Environmental Coordinator
Plains All American Pipeline
Telephone (505) 396-3441
3112 West Hwy 82
Lovington, NM 87260



PLAINS
PIPELINE, L.P.

November 21, 2005

Jack A. Barnett
Colorado River Basin Ctrl. Forum
106 West 500 South, Suite 101
Bountiful, UT 84010


Dear Sir or Madam:

Plains All American Pipeline, L.P., Camille Reynolds, Environmental Coordinator, Telephone (505) 441-0965, 3112 West Hwy 82, Lovington, New Mexico, 87260, has submitted Stage 1 and Stage 2 Abatement Plan Proposal for the C.S.Caylor leak site, located in Unit Letter B of Section 6, Township 17 South, Range 37 East, NMPM, Lea County, New Mexico. Plains All American Pipeline, L.P. operates a crude oil pipeline at the site. Crude oil and benzene contamination in excess of the New Mexico Water Quality Control Commission standards has been observed in groundwater at the site. The Stage 1 and Stage 2 Abatement Plan Proposal presents the following activities: designate a responsible person relative to plan submittal, describes and maps the site, provides historical information including previous investigation, characterizes the site as to geology and hydrogeology; determines vertical and horizontal extent and magnitude of vadose zone and groundwater contamination, determines rate and direction of contamination migration, provides inventory of water wells in the vicinity, provided location and number of wells actually or potentially affected by the pollution, defined surface water hydrology, determined seasonal stream flow characteristics, determined groundwater/surface water relationships, determined the vertical and horizontal extent and magnitude of contamination, establishes a monitoring program, establishes a Quality Assurance Plan, soil and groundwater remediation strategies, and surface restoration strategies.

Any interested person may obtain further information from the Oil Conservation Division and may submit to the Director of the Oil Conservation Division, at the address given above, written comments or a written request for a public hearing that includes reasons why a hearing should be held. The Stage 1 and Stage 2 Abatement Plan Proposals may be viewed at the above address or at the Oil Conservation Division Hobbs District Office, 1625 North French Drive, Hobbs, New Mexico 88240, telephone (505) 393-6161, between 8:00 a.m. and 4:00 p.m., Monday through Friday. Prior to ruling on the proposed Stage 1 and Stage 2 Abatement Plan Proposals, the Director of the Oil Conservation Division shall allow at least thirty (30) days after the date of publication of this notice during which written comments or a written request for a hearing may be submitted.

Sincerely,

Camille Reynolds
Environmental Coordinator
Plains All American Pipeline
Telephone (505) 396-3441
3112 West Hwy 82
Lovington, NM 87260



PLAINS
PIPELINE, L.P.

November 21, 2005

Dr. Harry Bishara
P. O. Box 748
Cuba, NM 87013

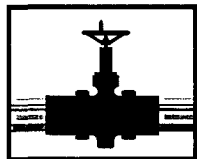
Dear Sir or Madam:

Plains All American Pipeline, L.P., Camille Reynolds, Environmental Coordinator, Telephone (505) 441-0965, 3112 West Hwy 82, Lovington, New Mexico, 87260, has submitted Stage 1 and Stage 2 Abatement Plan Proposal for the C.S.Caylor leak site, located in Unit Letter B of Section 6, Township 17 South, Range 37 East, NMPM, Lea County, New Mexico. Plains All American Pipeline, L.P. operates a crude oil pipeline at the site. Crude oil and benzene contamination in excess of the New Mexico Water Quality Control Commission standards has been observed in groundwater at the site. The Stage 1 and Stage 2 Abatement Plan Proposal presents the following activities: designate a responsible person relative to plan submittal, describes and maps the site, provides historical information including previous investigation, characterizes the site as to geology and hydrogeology; determines vertical and horizontal extent and magnitude of vadose zone and groundwater contamination, determines rate and direction of contamination migration, provides inventory of water wells in the vicinity, provided location and number of wells actually or potentially affected by the pollution, defined surface water hydrology, determined seasonal stream flow characteristics, determined groundwater/surface water relationships, determined the vertical and horizontal extent and magnitude of contamination, establishes a monitoring program, establishes a Quality Assurance Plan, soil and groundwater remediation strategies, and surface restoration strategies.

Any interested person may obtain further information from the Oil Conservation Division and may submit to the Director of the Oil Conservation Division, at the address given above, written comments or a written request for a public hearing that includes reasons why a hearing should be held. The Stage 1 and Stage 2 Abatement Plan Proposals may be viewed at the above address or at the Oil Conservation Division Hobbs District Office, 1625 North French Drive, Hobbs, New Mexico 88240, telephone (505) 393-6161, between 8:00 a.m. and 4:00 p.m., Monday through Friday. Prior to ruling on the proposed Stage 1 and Stage 2 Abatement Plan Proposals, the Director of the Oil Conservation Division shall allow at least thirty (30) days after the date of publication of this notice during which written comments or a written request for a hearing may be submitted.

Sincerely,

Camille Reynolds
Environmental Coordinator
Plains All American Pipeline
Telephone (505) 396-3441
3112 West Hwy 82
Lovington, NM 87260



PLAINS

PIPELINE, L.P.

November 21, 2005

Gerald R. Zimmerman
Colorado River Board of California
770 Fairmont Ave., Ste. 100
Glendale, CA 91203-1035


Dear Sir or Madam:

Plains All American Pipeline, L.P., Camille Reynolds, Environmental Coordinator, Telephone (505) 441-0965, 3112 West Hwy 82, Lovington, New Mexico, 87260, has submitted Stage 1 and Stage 2 Abatement Plan Proposal for the C.S.Caylor leak site, located in Unit Letter B of Section 6, Township 17 South, Range 37 East, NMPM, Lea County, New Mexico. Plains All American Pipeline, L.P. operates a crude oil pipeline at the site. Crude oil and benzene contamination in excess of the New Mexico Water Quality Control Commission standards has been observed in groundwater at the site. The Stage 1 and Stage 2 Abatement Plan Proposal presents the following activities: designate a responsible person relative to plan submittal, describes and maps the site, provides historical information including previous investigation, characterizes the site as to geology and hydrogeology; determines vertical and horizontal extent and magnitude of vadose zone and groundwater contamination, determines rate and direction of contamination migration, provides inventory of water wells in the vicinity, provided location and number of wells actually or potentially affected by the pollution, defined surface water hydrology, determined seasonal stream flow characteristics, determined groundwater/surface water relationships, determined the vertical and horizontal extent and magnitude of contamination, establishes a monitoring program, establishes a Quality Assurance Plan, soil and groundwater remediation strategies, and surface restoration strategies.

Any interested person may obtain further information from the Oil Conservation Division and may submit to the Director of the Oil Conservation Division, at the address given above, written comments or a written request for a public hearing that includes reasons why a hearing should be held. The Stage 1 and Stage 2 Abatement Plan Proposals may be viewed at the above address or at the Oil Conservation Division Hobbs District Office, 1625 North French Drive, Hobbs, New Mexico 88240, telephone (505) 393-6161, between 8:00 a.m. and 4:00 p.m., Monday through Friday. Prior to ruling on the proposed Stage 1 and Stage 2 Abatement Plan Proposals, the Director of the Oil Conservation Division shall allow at least thirty (30) days after the date of publication of this notice during which written comments or a written request for a hearing may be submitted.

Sincerely,

Camille Reynolds
Environmental Coordinator
Plains All American Pipeline
Telephone (505) 396-3441
3112 West Hwy 82
Lovington, NM 87260



PLAINS
PIPELINE, L.P.

November 21, 2005

Soil and Water Conservation Bureau
New Mexico Agriculture Department
Ag Programs and Resources Division
Box 30005/APR
Las Cruces, NM 88003


Dear Sir or Madam:

Plains All American Pipeline, L.P., Camille Reynolds, Environmental Coordinator, Telephone (505) 441-0965, 3112 West Hwy 82, Lovington, New Mexico, 87260, has submitted Stage 1 and Stage 2 Abatement Plan Proposal for the C.S.Caylor leak site, located in Unit Letter B of Section 6, Township 17 South, Range 37 East, NMPM, Lea County, New Mexico. Plains All American Pipeline, L.P. operates a crude oil pipeline at the site. Crude oil and benzene contamination in excess of the New Mexico Water Quality Control Commission standards has been observed in groundwater at the site. The Stage 1 and Stage 2 Abatement Plan Proposal presents the following activities: designate a responsible person relative to plan submittal, describes and maps the site, provides historical information including previous investigation, characterizes the site as to geology and hydrogeology; determines vertical and horizontal extent and magnitude of vadose zone and groundwater contamination, determines rate and direction of contamination migration, provides inventory of water wells in the vicinity, provided location and number of wells actually or potentially affected by the pollution, defined surface water hydrology, determined seasonal stream flow characteristics, determined groundwater/surface water relationships, determined the vertical and horizontal extent and magnitude of contamination, establishes a monitoring program, establishes a Quality Assurance Plan, soil and groundwater remediation strategies, and surface restoration strategies.

Any interested person may obtain further information from the Oil Conservation Division and may submit to the Director of the Oil Conservation Division, at the address given above, written comments or a written request for a public hearing that includes reasons why a hearing should be held. The Stage 1 and Stage 2 Abatement Plan Proposals may be viewed at the above address or at the Oil Conservation Division Hobbs District Office, 1625 North French Drive, Hobbs, New Mexico 88240, telephone (505) 393-6161, between 8:00 a.m. and 4:00 p.m., Monday through Friday. Prior to ruling on the proposed Stage 1 and Stage 2 Abatement Plan Proposals, the Director of the Oil Conservation Division shall allow at least thirty (30) days after the date of publication of this notice during which written comments or a written request for a hearing may be submitted.

Sincerely,

Camille Reynolds
Environmental Coordinator
Plains All American Pipeline
Telephone (505) 396-3441
3112 West Hwy 82
Lovington, NM 87260



PLAINS

PIPELINE, L.P.

November 21, 2005

Director
State Parks & Recreation
1220 S. St. Francis
Santa Fe, NM 87505


Dear Sir or Madam:

Plains All American Pipeline, L.P., Camille Reynolds, Environmental Coordinator, Telephone (505) 441-0965, 3112 West Hwy 82, Lovington, New Mexico, 87260, has submitted Stage 1 and Stage 2 Abatement Plan Proposal for the C.S.Caylor leak site, located in Unit Letter B of Section 6, Township 17 South, Range 37 East, NMPM, Lea County, New Mexico. Plains All American Pipeline, L.P. operates a crude oil pipeline at the site. Crude oil and benzene contamination in excess of the New Mexico Water Quality Control Commission standards has been observed in groundwater at the site. The Stage 1 and Stage 2 Abatement Plan Proposal presents the following activities: designate a responsible person relative to plan submittal, describes and maps the site, provides historical information including previous investigation, characterizes the site as to geology and hydrogeology; determines vertical and horizontal extent and magnitude of vadose zone and groundwater contamination, determines rate and direction of contamination migration, provides inventory of water wells in the vicinity, provided location and number of wells actually or potentially affected by the pollution, defined surface water hydrology, determined seasonal stream flow characteristics, determined groundwater/surface water relationships, determined the vertical and horizontal extent and magnitude of contamination, establishes a monitoring program, establishes a Quality Assurance Plan, soil and groundwater remediation strategies, and surface restoration strategies.

Any interested person may obtain further information from the Oil Conservation Division and may submit to the Director of the Oil Conservation Division, at the address given above, written comments or a written request for a public hearing that includes reasons why a hearing should be held. The Stage 1 and Stage 2 Abatement Plan Proposals may be viewed at the above address or at the Oil Conservation Division Hobbs District Office, 1625 North French Drive, Hobbs, New Mexico 88240, telephone (505) 393-6161, between 8:00 a.m. and 4:00 p.m., Monday through Friday. Prior to ruling on the proposed Stage 1 and Stage 2 Abatement Plan Proposals, the Director of the Oil Conservation Division shall allow at least thirty (30) days after the date of publication of this notice during which written comments or a written request for a hearing may be submitted.

Sincerely,

for
Camille Reynolds
Environmental Coordinator
Plains All American Pipeline
Telephone (505) 396-3441
3112 West Hwy 82
Lovington, NM 87260



PLAINS

PIPELINE, L.P.

November 21, 2005

Lee Wilson & Associates
P. O. Box 931
Santa Fe, NM 87501

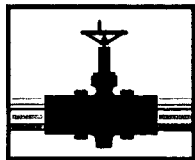
Dear Sir or Madam:

Plains All American Pipeline, L.P., Camille Reynolds, Environmental Coordinator, Telephone (505) 441-0965, 3112 West Hwy 82, Lovington, New Mexico, 87260, has submitted Stage 1 and Stage 2 Abatement Plan Proposal for the C.S.Caylor leak site, located in Unit Letter B of Section 6, Township 17 South, Range 37 East, NMPM, Lea County, New Mexico. Plains All American Pipeline, L.P. operates a crude oil pipeline at the site. Crude oil and benzene contamination in excess of the New Mexico Water Quality Control Commission standards has been observed in groundwater at the site. The Stage 1 and Stage 2 Abatement Plan Proposal presents the following activities: designate a responsible person relative to plan submittal, describes and maps the site, provides historical information including previous investigation, characterizes the site as to geology and hydrogeology; determines vertical and horizontal extent and magnitude of vadose zone and groundwater contamination, determines rate and direction of contamination migration, provides inventory of water wells in the vicinity, provided location and number of wells actually or potentially affected by the pollution, defined surface water hydrology, determined seasonal stream flow characteristics, determined groundwater/surface water relationships, determined the vertical and horizontal extent and magnitude of contamination, establishes a monitoring program, establishes a Quality Assurance Plan, soil and groundwater remediation strategies, and surface restoration strategies.

Any interested person may obtain further information from the Oil Conservation Division and may submit to the Director of the Oil Conservation Division, at the address given above, written comments or a written request for a public hearing that includes reasons why a hearing should be held. The Stage 1 and Stage 2 Abatement Plan Proposals may be viewed at the above address or at the Oil Conservation Division Hobbs District Office, 1625 North French Drive, Hobbs, New Mexico 88240, telephone (505) 393-6161, between 8:00 a.m. and 4:00 p.m., Monday through Friday. Prior to ruling on the proposed Stage 1 and Stage 2 Abatement Plan Proposals, the Director of the Oil Conservation Division shall allow at least thirty (30) days after the date of publication of this notice during which written comments or a written request for a hearing may be submitted.

Sincerely,

for
Camille Reynolds
Environmental Coordinator
Plains All American Pipeline
Telephone (505) 396-3441
3112 West Hwy 82
Lovington, NM 87260



PLAINS
PIPELINE, L.P.

November 21, 2005

Secretary
New Mexico Environment Department
P. O. Box 26110
Santa Fe, NM 87504


Dear Sir or Madam:

Plains All American Pipeline, L.P., Camille Reynolds, Environmental Coordinator, Telephone (505) 441-0965, 3112 West Hwy 82, Lovington, New Mexico, 87260, has submitted Stage 1 and Stage 2 Abatement Plan Proposal for the C.S.Caylor leak site, located in Unit Letter B of Section 6, Township 17 South, Range 37 East, NMPM, Lea County, New Mexico. Plains All American Pipeline, L.P. operates a crude oil pipeline at the site. Crude oil and benzene contamination in excess of the New Mexico Water Quality Control Commission standards has been observed in groundwater at the site. The Stage 1 and Stage 2 Abatement Plan Proposal presents the following activities: designate a responsible person relative to plan submittal, describes and maps the site, provides historical information including previous investigation, characterizes the site as to geology and hydrogeology; determines vertical and horizontal extent and magnitude of vadose zone and groundwater contamination, determines rate and direction of contamination migration, provides inventory of water wells in the vicinity, provided location and number of wells actually or potentially affected by the pollution, defined surface water hydrology, determined seasonal stream flow characteristics, determined groundwater/surface water relationships, determined the vertical and horizontal extent and magnitude of contamination, establishes a monitoring program, establishes a Quality Assurance Plan, soil and groundwater remediation strategies, and surface restoration strategies.

Any interested person may obtain further information from the Oil Conservation Division and may submit to the Director of the Oil Conservation Division, at the address given above, written comments or a written request for a public hearing that includes reasons why a hearing should be held. The Stage 1 and Stage 2 Abatement Plan Proposals may be viewed at the above address or at the Oil Conservation Division Hobbs District Office, 1625 North French Drive, Hobbs, New Mexico 88240, telephone (505) 393-6161, between 8:00 a.m. and 4:00 p.m., Monday through Friday. Prior to ruling on the proposed Stage 1 and Stage 2 Abatement Plan Proposals, the Director of the Oil Conservation Division shall allow at least thirty (30) days after the date of publication of this notice during which written comments or a written request for a hearing may be submitted.

Sincerely,

Camille Reynolds
Environmental Coordinator
Plains All American Pipeline
Telephone (505) 396-3441
3112 West Hwy 82
Lovington, NM 87260



PLAINS
PIPELINE, L.P.

November 21, 2005


Director
NM Department of Game & Fish
Villagra Building
Santa Fe, NM 87503

Dear Sir or Madam:

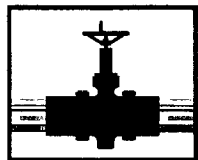
Plains All American Pipeline, L.P., Camille Reynolds, Environmental Coordinator, Telephone (505) 441-0965, 3112 West Hwy 82, Lovington, New Mexico, 87260, has submitted Stage 1 and Stage 2 Abatement Plan Proposal for the C.S.Caylor leak site, located in Unit Letter B of Section 6, Township 17 South, Range 37 East, NMPM, Lea County, New Mexico. Plains All American Pipeline, L.P. operates a crude oil pipeline at the site. Crude oil and benzene contamination in excess of the New Mexico Water Quality Control Commission standards has been observed in groundwater at the site. The Stage 1 and Stage 2 Abatement Plan Proposal presents the following activities: designate a responsible person relative to plan submittal, describes and maps the site, provides historical information including previous investigation, characterizes the site as to geology and hydrogeology; determines vertical and horizontal extent and magnitude of vadose zone and groundwater contamination, determines rate and direction of contamination migration, provides inventory of water wells in the vicinity, provided location and number of wells actually or potentially affected by the pollution, defined surface water hydrology, determined seasonal stream flow characteristics, determined groundwater/surface water relationships, determined the vertical and horizontal extent and magnitude of contamination, establishes a monitoring program, establishes a Quality Assurance Plan, soil and groundwater remediation strategies, and surface restoration strategies.

Any interested person may obtain further information from the Oil Conservation Division and may submit to the Director of the Oil Conservation Division, at the address given above, written comments or a written request for a public hearing that includes reasons why a hearing should be held. The Stage 1 and Stage 2 Abatement Plan Proposals may be viewed at the above address or at the Oil Conservation Division Hobbs District Office, 1625 North French Drive, Hobbs, New Mexico 88240, telephone (505) 393-6161, between 8:00 a.m. and 4:00 p.m., Monday through Friday. Prior to ruling on the proposed Stage 1 and Stage 2 Abatement Plan Proposals, the Director of the Oil Conservation Division shall allow at least thirty (30) days after the date of publication of this notice during which written comments or a written request for a hearing may be submitted.

Sincerely,

for 

Camille Reynolds
Environmental Coordinator
Plains All American Pipeline
Telephone (505) 396-3441
3112 West Hwy 82
Lovington, NM 87260



PLAINS
PIPELINE, L.P.

November 21, 2005

State Engineer
Water Resources Division
Bataan Building
Santa Fe, NM 87503

Dear Sir or Madam:

Plains All American Pipeline, L.P., Camille Reynolds, Environmental Coordinator, Telephone (505) 441-0965, 3112 West Hwy 82, Lovington, New Mexico, 87260, has submitted Stage 1 and Stage 2 Abatement Plan Proposal for the C.S.Caylor leak site, located in Unit Letter B of Section 6, Township 17 South, Range 37 East, NMPM, Lea County, New Mexico. Plains All American Pipeline, L.P. operates a crude oil pipeline at the site. Crude oil and benzene contamination in excess of the New Mexico Water Quality Control Commission standards has been observed in groundwater at the site. The Stage 1 and Stage 2 Abatement Plan Proposal presents the following activities: designate a responsible person relative to plan submittal, describes and maps the site, provides historical information including previous investigation, characterizes the site as to geology and hydrogeology; determines vertical and horizontal extent and magnitude of vadose zone and groundwater contamination, determines rate and direction of contamination migration, provides inventory of water wells in the vicinity, provided location and number of wells actually or potentially affected by the pollution, defined surface water hydrology, determined seasonal stream flow characteristics, determined groundwater/surface water relationships, determined the vertical and horizontal extent and magnitude of contamination, establishes a monitoring program, establishes a Quality Assurance Plan, soil and groundwater remediation strategies, and surface restoration strategies.

Any interested person may obtain further information from the Oil Conservation Division and may submit to the Director of the Oil Conservation Division, at the address given above, written comments or a written request for a public hearing that includes reasons why a hearing should be held. The Stage 1 and Stage 2 Abatement Plan Proposals may be viewed at the above address or at the Oil Conservation Division Hobbs District Office, 1625 North French Drive, Hobbs, New Mexico 88240, telephone (505) 393-6161, between 8:00 a.m. and 4:00 p.m., Monday through Friday. Prior to ruling on the proposed Stage 1 and Stage 2 Abatement Plan Proposals, the Director of the Oil Conservation Division shall allow at least thirty (30) days after the date of publication of this notice during which written comments or a written request for a hearing may be submitted.

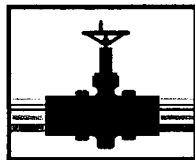
Sincerely,

Camille Reynolds
for

Camille Reynolds
Environmental Coordinator
Plains All American Pipeline
Telephone (505) 396-3441
3112 West Hwy 82
Lovington, NM 87260

Plains Marketing GP Inc., General Partner

333 Clay Street, Suite 1600 (77002) ■ P.O. Box 4648 ■ Houston, Texas 77210-4648 ■ 713/646-4100



PLAINS

PIPELINE, L.P.

November 21, 2005

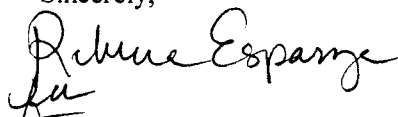
State Director
Bureau of Land Management
P. O. Box 27115
Santa Fe, NM 87502

Dear Sir or Madam:


Plains All American Pipeline, L.P., Camille Reynolds, Environmental Coordinator, Telephone (505) 441-0965, 3112 West Hwy 82, Lovington, New Mexico, 87260, has submitted Stage 1 and Stage 2 Abatement Plan Proposal for the C.S.Caylor leak site, located in Unit Letter B of Section 6, Township 17 South, Range 37 East, NMPM, Lea County, New Mexico. Plains All American Pipeline, L.P. operates a crude oil pipeline at the site. Crude oil and benzene contamination in excess of the New Mexico Water Quality Control Commission standards has been observed in groundwater at the site. The Stage 1 and Stage 2 Abatement Plan Proposal presents the following activities: designate a responsible person relative to plan submittal, describes and maps the site, provides historical information including previous investigation, characterizes the site as to geology and hydrogeology; determines vertical and horizontal extent and magnitude of vadose zone and groundwater contamination, determines rate and direction of contamination migration, provides inventory of water wells in the vicinity, provided location and number of wells actually or potentially affected by the pollution, defined surface water hydrology, determined seasonal stream flow characteristics, determined groundwater/surface water relationships, determined the vertical and horizontal extent and magnitude of contamination, establishes a monitoring program, establishes a Quality Assurance Plan, soil and groundwater remediation strategies, and surface restoration strategies.

Any interested person may obtain further information from the Oil Conservation Division and may submit to the Director of the Oil Conservation Division, at the address given above, written comments or a written request for a public hearing that includes reasons why a hearing should be held. The Stage 1 and Stage 2 Abatement Plan Proposals may be viewed at the above address or at the Oil Conservation Division Hobbs District Office, 1625 North French Drive, Hobbs, New Mexico 88240, telephone (505) 393-6161, between 8:00 a.m. and 4:00 p.m., Monday through Friday. Prior to ruling on the proposed Stage 1 and Stage 2 Abatement Plan Proposals, the Director of the Oil Conservation Division shall allow at least thirty (30) days after the date of publication of this notice during which written comments or a written request for a hearing may be submitted.

Sincerely,


Camille Reynolds

Environmental Coordinator
Plains All American Pipeline
Telephone (505) 396-3441
3112 West Hwy 82
Lovington, NM 87260



PLAINS
PIPELINE, L.P.

November 21, 2005

Jay Lazarus
P. O. Box 5727
Santa Fe, NM 87502

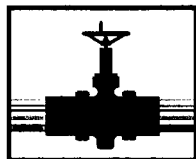
Dear Sir or Madam:

Plains All American Pipeline, L.P., Camille Reynolds, Environmental Coordinator, Telephone (505) 441-0965, 3112 West Hwy 82, Lovington, New Mexico, 87260, has submitted Stage 1 and Stage 2 Abatement Plan Proposal for the C.S.Caylor leak site, located in Unit Letter B of Section 6, Township 17 South, Range 37 East, NMPM, Lea County, New Mexico. Plains All American Pipeline, L.P. operates a crude oil pipeline at the site. Crude oil and benzene contamination in excess of the New Mexico Water Quality Control Commission standards has been observed in groundwater at the site. The Stage 1 and Stage 2 Abatement Plan Proposal presents the following activities: designate a responsible person relative to plan submittal, describes and maps the site, provides historical information including previous investigation, characterizes the site as to geology and hydrogeology; determines vertical and horizontal extent and magnitude of vadose zone and groundwater contamination, determines rate and direction of contamination migration, provides inventory of water wells in the vicinity, provided location and number of wells actually or potentially affected by the pollution, defined surface water hydrology, determined seasonal stream flow characteristics, determined groundwater/surface water relationships, determined the vertical and horizontal extent and magnitude of contamination, establishes a monitoring program, establishes a Quality Assurance Plan, soil and groundwater remediation strategies, and surface restoration strategies.

Any interested person may obtain further information from the Oil Conservation Division and may submit to the Director of the Oil Conservation Division, at the address given above, written comments or a written request for a public hearing that includes reasons why a hearing should be held. The Stage 1 and Stage 2 Abatement Plan Proposals may be viewed at the above address or at the Oil Conservation Division Hobbs District Office, 1625 North French Drive, Hobbs, New Mexico 88240, telephone (505) 393-6161, between 8:00 a.m. and 4:00 p.m., Monday through Friday. Prior to ruling on the proposed Stage 1 and Stage 2 Abatement Plan Proposals, the Director of the Oil Conservation Division shall allow at least thirty (30) days after the date of publication of this notice during which written comments or a written request for a hearing may be submitted.

Sincerely,

Camille Reynolds
Environmental Coordinator
Plains All American Pipeline
Telephone (505) 396-3441
3112 West Hwy 82
Lovington, NM 87260



PLAINS
PIPELINE, L.P.

November 21, 2005


Bruce S. Garber
Attorney at Law
P. O. Box 0850
Santa Fe, NM 87504

Dear Sir or Madam:

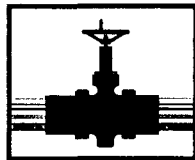
Plains All American Pipeline, L.P., Camille Reynolds, Environmental Coordinator, Telephone (505) 441-0965, 3112 West Hwy 82, Lovington, New Mexico, 87260, has submitted Stage 1 and Stage 2 Abatement Plan Proposal for the C.S.Caylor leak site, located in Unit Letter B of Section 6, Township 17 South, Range 37 East, NMPM, Lea County, New Mexico. Plains All American Pipeline, L.P. operates a crude oil pipeline at the site. Crude oil and benzene contamination in excess of the New Mexico Water Quality Control Commission standards has been observed in groundwater at the site. The Stage 1 and Stage 2 Abatement Plan Proposal presents the following activities: designate a responsible person relative to plan submittal, describes and maps the site, provides historical information including previous investigation, characterizes the site as to geology and hydrogeology; determines vertical and horizontal extent and magnitude of vadose zone and groundwater contamination, determines rate and direction of contamination migration, provides inventory of water wells in the vicinity, provided location and number of wells actually or potentially affected by the pollution, defined surface water hydrology, determined seasonal stream flow characteristics, determined groundwater/surface water relationships, determined the vertical and horizontal extent and magnitude of contamination, establishes a monitoring program, establishes a Quality Assurance Plan, soil and groundwater remediation strategies, and surface restoration strategies.

Any interested person may obtain further information from the Oil Conservation Division and may submit to the Director of the Oil Conservation Division, at the address given above, written comments or a written request for a public hearing that includes reasons why a hearing should be held. The Stage 1 and Stage 2 Abatement Plan Proposals may be viewed at the above address or at the Oil Conservation Division Hobbs District Office, 1625 North French Drive, Hobbs, New Mexico 88240, telephone (505) 393-6161, between 8:00 a.m. and 4:00 p.m., Monday through Friday. Prior to ruling on the proposed Stage 1 and Stage 2 Abatement Plan Proposals, the Director of the Oil Conservation Division shall allow at least thirty (30) days after the date of publication of this notice during which written comments or a written request for a hearing may be submitted.

Sincerely,


for

Camille Reynolds
Environmental Coordinator
Plains All American Pipeline
Telephone (505) 396-3441
3112 West Hwy 82
Lovington, NM 87260



PLAINS

PIPELINE, L.P.

November 21, 2005

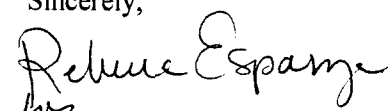
Chief
Groundwater Bureau
Runnels Building
Santa Fe, NM 87504

Dear Sir or Madam:

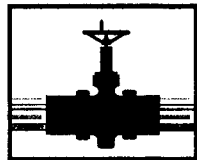
Plains All American Pipeline, L.P., Camille Reynolds, Environmental Coordinator, Telephone (505) 441-0965, 3112 West Hwy 82, Lovington, New Mexico, 87260, has submitted Stage 1 and Stage 2 Abatement Plan Proposal for the C.S.Caylor leak site, located in Unit Letter B of Section 6, Township 17 South, Range 37 East, NMPM, Lea County, New Mexico. Plains All American Pipeline, L.P. operates a crude oil pipeline at the site. Crude oil and benzene contamination in excess of the New Mexico Water Quality Control Commission standards has been observed in groundwater at the site. The Stage 1 and Stage 2 Abatement Plan Proposal presents the following activities: designate a responsible person relative to plan submittal, describes and maps the site, provides historical information including previous investigation, characterizes the site as to geology and hydrogeology; determines vertical and horizontal extent and magnitude of vadose zone and groundwater contamination, determines rate and direction of contamination migration, provides inventory of water wells in the vicinity, provided location and number of wells actually or potentially affected by the pollution, defined surface water hydrology, determined seasonal stream flow characteristics, determined groundwater/surface water relationships, determined the vertical and horizontal extent and magnitude of contamination, establishes a monitoring program, establishes a Quality Assurance Plan, soil and groundwater remediation strategies, and surface restoration strategies.

Any interested person may obtain further information from the Oil Conservation Division and may submit to the Director of the Oil Conservation Division, at the address given above, written comments or a written request for a public hearing that includes reasons why a hearing should be held. The Stage 1 and Stage 2 Abatement Plan Proposals may be viewed at the above address or at the Oil Conservation Division Hobbs District Office, 1625 North French Drive, Hobbs, New Mexico 88240, telephone (505) 393-6161, between 8:00 a.m. and 4:00 p.m., Monday through Friday. Prior to ruling on the proposed Stage 1 and Stage 2 Abatement Plan Proposals, the Director of the Oil Conservation Division shall allow at least thirty (30) days after the date of publication of this notice during which written comments or a written request for a hearing may be submitted.

Sincerely,


for
Camille Reynolds

Environmental Coordinator
Plains All American Pipeline
Telephone (505) 396-3441
3112 West Hwy 82
Lovington, NM 87260



PLAINS
PIPELINE, L.P.

November 21, 2005

Chief
Hazardous Waste Bureau
Runnels Building
Santa Fe, NM 87504


Dear Sir or Madam:

Plains All American Pipeline, L.P., Camille Reynolds, Environmental Coordinator, Telephone (505) 441-0965, 3112 West Hwy 82, Lovington, New Mexico, 87260, has submitted Stage 1 and Stage 2 Abatement Plan Proposal for the C.S.Caylor leak site, located in Unit Letter B of Section 6, Township 17 South, Range 37 East, NMPM, Lea County, New Mexico. Plains All American Pipeline, L.P. operates a crude oil pipeline at the site. Crude oil and benzene contamination in excess of the New Mexico Water Quality Control Commission standards has been observed in groundwater at the site. The Stage 1 and Stage 2 Abatement Plan Proposal presents the following activities: designate a responsible person relative to plan submittal, describes and maps the site, provides historical information including previous investigation, characterizes the site as to geology and hydrogeology; determines vertical and horizontal extent and magnitude of vadose zone and groundwater contamination, determines rate and direction of contamination migration, provides inventory of water wells in the vicinity, provided location and number of wells actually or potentially affected by the pollution, defined surface water hydrology, determined seasonal stream flow characteristics, determined groundwater/surface water relationships, determined the vertical and horizontal extent and magnitude of contamination, establishes a monitoring program, establishes a Quality Assurance Plan, soil and groundwater remediation strategies, and surface restoration strategies.

Any interested person may obtain further information from the Oil Conservation Division and may submit to the Director of the Oil Conservation Division, at the address given above, written comments or a written request for a public hearing that includes reasons why a hearing should be held. The Stage 1 and Stage 2 Abatement Plan Proposals may be viewed at the above address or at the Oil Conservation Division Hobbs District Office, 1625 North French Drive, Hobbs, New Mexico 88240, telephone (505) 393-6161, between 8:00 a.m. and 4:00 p.m., Monday through Friday. Prior to ruling on the proposed Stage 1 and Stage 2 Abatement Plan Proposals, the Director of the Oil Conservation Division shall allow at least thirty (30) days after the date of publication of this notice during which written comments or a written request for a hearing may be submitted.

Sincerely,

Camille Reynolds
Environmental Coordinator
Plains All American Pipeline
Telephone (505) 396-3441
3112 West Hwy 82
Lovington, NM 87260



PLAINS
PIPELINE, L.P.

November 21, 2005

Elmo Baca
State Historic Preservation Officer
228 E Palace Ave, Villa Rivera Room 101
Santa Fe, NM 87503


Dear Sir or Madam:

Plains All American Pipeline, L.P., Camille Reynolds, Environmental Coordinator, Telephone (505) 441-0965, 3112 West Hwy 82, Lovington, New Mexico, 87260, has submitted Stage 1 and Stage 2 Abatement Plan Proposal for the C.S.Caylor leak site, located in Unit Letter B of Section 6, Township 17 South, Range 37 East, NMPM, Lea County, New Mexico. Plains All American Pipeline, L.P. operates a crude oil pipeline at the site. Crude oil and benzene contamination in excess of the New Mexico Water Quality Control Commission standards has been observed in groundwater at the site. The Stage 1 and Stage 2 Abatement Plan Proposal presents the following activities: designate a responsible person relative to plan submittal, describes and maps the site, provides historical information including previous investigation, characterizes the site as to geology and hydrogeology; determines vertical and horizontal extent and magnitude of vadose zone and groundwater contamination, determines rate and direction of contamination migration, provides inventory of water wells in the vicinity, provided location and number of wells actually or potentially affected by the pollution, defined surface water hydrology, determined seasonal stream flow characteristics, determined groundwater/surface water relationships, determined the vertical and horizontal extent and magnitude of contamination, establishes a monitoring program, establishes a Quality Assurance Plan, soil and groundwater remediation strategies, and surface restoration strategies.

Any interested person may obtain further information from the Oil Conservation Division and may submit to the Director of the Oil Conservation Division, at the address given above, written comments or a written request for a public hearing that includes reasons why a hearing should be held. The Stage 1 and Stage 2 Abatement Plan Proposals may be viewed at the above address or at the Oil Conservation Division Hobbs District Office, 1625 North French Drive, Hobbs, New Mexico 88240, telephone (505) 393-6161, between 8:00 a.m. and 4:00 p.m., Monday through Friday. Prior to ruling on the proposed Stage 1 and Stage 2 Abatement Plan Proposals, the Director of the Oil Conservation Division shall allow at least thirty (30) days after the date of publication of this notice during which written comments or a written request for a hearing may be submitted.

Sincerely,

Camille Reynolds
Environmental Coordinator
Plains All American Pipeline
Telephone (505) 396-3441
3112 West Hwy 82
Lovington, NM 87260



PLAINS
PIPELINE, L.P.

November 21, 2005

Attorney General's Office
P. O. Box 1508
Santa Fe, NM 87504


Dear Sir or Madam:

Plains All American Pipeline, L.P., Camille Reynolds, Environmental Coordinator, Telephone (505) 441-0965, 3112 West Hwy 82, Lovington, New Mexico, 87260, has submitted Stage 1 and Stage 2 Abatement Plan Proposal for the C.S.Caylor leak site, located in Unit Letter B of Section 6, Township 17 South, Range 37 East, NMPM, Lea County, New Mexico. Plains All American Pipeline, L.P. operates a crude oil pipeline at the site. Crude oil and benzene contamination in excess of the New Mexico Water Quality Control Commission standards has been observed in groundwater at the site. The Stage 1 and Stage 2 Abatement Plan Proposal presents the following activities: designate a responsible person relative to plan submittal, describes and maps the site, provides historical information including previous investigation, characterizes the site as to geology and hydrogeology; determines vertical and horizontal extent and magnitude of vadose zone and groundwater contamination, determines rate and direction of contamination migration, provides inventory of water wells in the vicinity, provided location and number of wells actually or potentially affected by the pollution, defined surface water hydrology, determined seasonal stream flow characteristics, determined groundwater/surface water relationships, determined the vertical and horizontal extent and magnitude of contamination, establishes a monitoring program, establishes a Quality Assurance Plan, soil and groundwater remediation strategies, and surface restoration strategies.

Any interested person may obtain further information from the Oil Conservation Division and may submit to the Director of the Oil Conservation Division, at the address given above, written comments or a written request for a public hearing that includes reasons why a hearing should be held. The Stage 1 and Stage 2 Abatement Plan Proposals may be viewed at the above address or at the Oil Conservation Division Hobbs District Office, 1625 North French Drive, Hobbs, New Mexico 88240, telephone (505) 393-6161, between 8:00 a.m. and 4:00 p.m., Monday through Friday. Prior to ruling on the proposed Stage 1 and Stage 2 Abatement Plan Proposals, the Director of the Oil Conservation Division shall allow at least thirty (30) days after the date of publication of this notice during which written comments or a written request for a hearing may be submitted.

Sincerely,

Camille Reynolds
Environmental Coordinator
Plains All American Pipeline
Telephone (505) 396-3441
3112 West Hwy 82
Lovington, NM 87260



PLAINS
PIPELINE, L.P.

November 21, 2005

NM Oil & Gas Association
P. O. Box 1864
Santa Fe, NM 87504

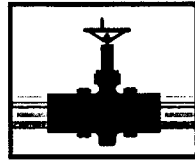
Dear Sir or Madam:

Plains All American Pipeline, L.P., Camille Reynolds, Environmental Coordinator, Telephone (505) 441-0965, 3112 West Hwy 82, Lovington, New Mexico, 87260, has submitted Stage 1 and Stage 2 Abatement Plan Proposal for the C.S.Caylor leak site, located in Unit Letter B of Section 6, Township 17 South, Range 37 East, NMPM, Lea County, New Mexico. Plains All American Pipeline, L.P. operates a crude oil pipeline at the site. Crude oil and benzene contamination in excess of the New Mexico Water Quality Control Commission standards has been observed in groundwater at the site. The Stage 1 and Stage 2 Abatement Plan Proposal presents the following activities: designate a responsible person relative to plan submittal, describes and maps the site, provides historical information including previous investigation, characterizes the site as to geology and hydrogeology; determines vertical and horizontal extent and magnitude of vadose zone and groundwater contamination, determines rate and direction of contamination migration, provides inventory of water wells in the vicinity, provided location and number of wells actually or potentially affected by the pollution, defined surface water hydrology, determined seasonal stream flow characteristics, determined groundwater/surface water relationships, determined the vertical and horizontal extent and magnitude of contamination, establishes a monitoring program, establishes a Quality Assurance Plan, soil and groundwater remediation strategies, and surface restoration strategies.

Any interested person may obtain further information from the Oil Conservation Division and may submit to the Director of the Oil Conservation Division, at the address given above, written comments or a written request for a public hearing that includes reasons why a hearing should be held. The Stage 1 and Stage 2 Abatement Plan Proposals may be viewed at the above address or at the Oil Conservation Division Hobbs District Office, 1625 North French Drive, Hobbs, New Mexico 88240, telephone (505) 393-6161, between 8:00 a.m. and 4:00 p.m., Monday through Friday. Prior to ruling on the proposed Stage 1 and Stage 2 Abatement Plan Proposals, the Director of the Oil Conservation Division shall allow at least thirty (30) days after the date of publication of this notice during which written comments or a written request for a hearing may be submitted.

Sincerely,

Camille Reynolds
Environmental Coordinator
Plains All American Pipeline
Telephone (505) 396-3441
3112 West Hwy 82
Lovington, NM 87260



PLAINS
PIPELINE, L.P.

November 21, 2005

Ned Kendrick
Attorney at Law
325 Paseo de Peralta
Santa Fe, NM 87501


Dear Sir or Madam:

Plains All American Pipeline, L.P., Camille Reynolds, Environmental Coordinator, Telephone (505) 441-0965, 3112 West Hwy 82, Lovington, New Mexico, 87260, has submitted Stage 1 and Stage 2 Abatement Plan Proposal for the C.S.Caylor leak site, located in Unit Letter B of Section 6, Township 17 South, Range 37 East, NMPM, Lea County, New Mexico. Plains All American Pipeline, L.P. operates a crude oil pipeline at the site. Crude oil and benzene contamination in excess of the New Mexico Water Quality Control Commission standards has been observed in groundwater at the site. The Stage 1 and Stage 2 Abatement Plan Proposal presents the following activities: designate a responsible person relative to plan submittal, describes and maps the site, provides historical information including previous investigation, characterizes the site as to geology and hydrogeology; determines vertical and horizontal extent and magnitude of vadose zone and groundwater contamination, determines rate and direction of contamination migration, provides inventory of water wells in the vicinity, provided location and number of wells actually or potentially affected by the pollution, defined surface water hydrology, determined seasonal stream flow characteristics, determined groundwater/surface water relationships, determined the vertical and horizontal extent and magnitude of contamination, establishes a monitoring program, establishes a Quality Assurance Plan, soil and groundwater remediation strategies, and surface restoration strategies.

Any interested person may obtain further information from the Oil Conservation Division and may submit to the Director of the Oil Conservation Division, at the address given above, written comments or a written request for a public hearing that includes reasons why a hearing should be held. The Stage 1 and Stage 2 Abatement Plan Proposals may be viewed at the above address or at the Oil Conservation Division Hobbs District Office, 1625 North French Drive, Hobbs, New Mexico 88240, telephone (505) 393-6161, between 8:00 a.m. and 4:00 p.m., Monday through Friday. Prior to ruling on the proposed Stage 1 and Stage 2 Abatement Plan Proposals, the Director of the Oil Conservation Division shall allow at least thirty (30) days after the date of publication of this notice during which written comments or a written request for a hearing may be submitted.

Sincerely,

Camille Reynolds
Environmental Coordinator
Plains All American Pipeline
Telephone (505) 396-3441
3112 West Hwy 82
Lovington, NM 87260



PLAINS
PIPELINE, L.P.

November 21, 2005


Darrold Stephenson
Lea County Commissioner, District 5
PO Box NN
Jal, NM 88252

Dear Sir or Madam:


Plains All American Pipeline, L.P., Camille Reynolds, Environmental Coordinator, Telephone (505) 441-0965, 3112 West Hwy 82, Lovington, New Mexico, 87260, has submitted Stage 1 and Stage 2 Abatement Plan Proposal for the C.S.Caylor leak site, located in Unit Letter B of Section 6, Township 17 South, Range 37 East, NMPM, Lea County, New Mexico. Plains All American Pipeline, L.P. operates a crude oil pipeline at the site. Crude oil and benzene contamination in excess of the New Mexico Water Quality Control Commission standards has been observed in groundwater at the site. The Stage 1 and Stage 2 Abatement Plan Proposal presents the following activities: designate a responsible person relative to plan submittal, describes and maps the site, provides historical information including previous investigation, characterizes the site as to geology and hydrogeology; determines vertical and horizontal extent and magnitude of vadose zone and groundwater contamination, determines rate and direction of contamination migration, provides inventory of water wells in the vicinity, provided location and number of wells actually or potentially affected by the pollution, defined surface water hydrology, determined seasonal stream flow characteristics, determined groundwater/surface water relationships, determined the vertical and horizontal extent and magnitude of contamination, establishes a monitoring program, establishes a Quality Assurance Plan, soil and groundwater remediation strategies, and surface restoration strategies.

Any interested person may obtain further information from the Oil Conservation Division and may submit to the Director of the Oil Conservation Division, at the address given above, written comments or a written request for a public hearing that includes reasons why a hearing should be held. The Stage 1 and Stage 2 Abatement Plan Proposals may be viewed at the above address or at the Oil Conservation Division Hobbs District Office, 1625 North French Drive, Hobbs, New Mexico 88240, telephone (505) 393-6161, between 8:00 a.m. and 4:00 p.m., Monday through Friday. Prior to ruling on the proposed Stage 1 and Stage 2 Abatement Plan Proposals, the Director of the Oil Conservation Division shall allow at least thirty (30) days after the date of publication of this notice during which written comments or a written request for a hearing may be submitted.

Sincerely,

for 

Camille Reynolds
Environmental Coordinator
Plains All American Pipeline
Telephone (505) 396-3441
3112 West Hwy 82
Lovington, NM 87260



PLAINS
PIPELINE, L.P.

November 21, 2005

Lynn Brandvold
NM Bureau of Mines & Mineral Resources
NM Institute of Mining & Tech.
Socorro, NM 87801

Dear Sir or Madam:


Plains All American Pipeline, L.P., Camille Reynolds, Environmental Coordinator, Telephone (505) 441-0965, 3112 West Hwy 82, Lovington, New Mexico, 87260, has submitted Stage 1 and Stage 2 Abatement Plan Proposal for the C.S.Caylor leak site, located in Unit Letter B of Section 6, Township 17 South, Range 37 East, NMPM, Lea County, New Mexico. Plains All American Pipeline, L.P. operates a crude oil pipeline at the site. Crude oil and benzene contamination in excess of the New Mexico Water Quality Control Commission standards has been observed in groundwater at the site. The Stage 1 and Stage 2 Abatement Plan Proposal presents the following activities: designate a responsible person relative to plan submittal, describes and maps the site, provides historical information including previous investigation, characterizes the site as to geology and hydrogeology; determines vertical and horizontal extent and magnitude of vadose zone and groundwater contamination, determines rate and direction of contamination migration, provides inventory of water wells in the vicinity, provided location and number of wells actually or potentially affected by the pollution, defined surface water hydrology, determined seasonal stream flow characteristics, determined groundwater/surface water relationships, determined the vertical and horizontal extent and magnitude of contamination, establishes a monitoring program, establishes a Quality Assurance Plan, soil and groundwater remediation strategies, and surface restoration strategies.

Any interested person may obtain further information from the Oil Conservation Division and may submit to the Director of the Oil Conservation Division, at the address given above, written comments or a written request for a public hearing that includes reasons why a hearing should be held. The Stage 1 and Stage 2 Abatement Plan Proposals may be viewed at the above address or at the Oil Conservation Division Hobbs District Office, 1625 North French Drive, Hobbs, New Mexico 88240, telephone (505) 393-6161, between 8:00 a.m. and 4:00 p.m., Monday through Friday. Prior to ruling on the proposed Stage 1 and Stage 2 Abatement Plan Proposals, the Director of the Oil Conservation Division shall allow at least thirty (30) days after the date of publication of this notice during which written comments or a written request for a hearing may be submitted.

Sincerely,

Camille Reynolds
Environmental Coordinator
Plains All American Pipeline
Telephone (505) 396-3441
3112 West Hwy 82
Lovington, NM 87260

November 21, 2005



PLAINS
PIPELINE, L.P.


Ned Kendrick
Attorney at Law
325 Paseo de Peralta
Santa Fe, NM 87501

Dear Sir or Madam:

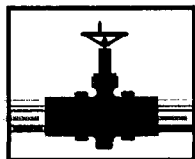
Plains All American Pipeline, L.P., Camille Reynolds, Environmental Coordinator, Telephone (505) 441-0965, 3112 West Hwy 82, Lovington, New Mexico, 87260, has submitted Stage 1 and Stage 2 Abatement Plan Proposal for the C.S.Caylor leak site, located in Unit Letter B of Section 6, Township 17 South, Range 37 East, NMPM, Lea County, New Mexico. Plains All American Pipeline, L.P. operates a crude oil pipeline at the site. Crude oil and benzene contamination in excess of the New Mexico Water Quality Control Commission standards has been observed in groundwater at the site. The Stage 1 and Stage 2 Abatement Plan Proposal presents the following activities: designate a responsible person relative to plan submittal, describes and maps the site, provides historical information including previous investigation, characterizes the site as to geology and hydrogeology; determines vertical and horizontal extent and magnitude of vadose zone and groundwater contamination, determines rate and direction of contamination migration, provides inventory of water wells in the vicinity, provided location and number of wells actually or potentially affected by the pollution, defined surface water hydrology, determined seasonal stream flow characteristics, determined groundwater/surface water relationships, determined the vertical and horizontal extent and magnitude of contamination, establishes a monitoring program, establishes a Quality Assurance Plan, soil and groundwater remediation strategies, and surface restoration strategies.

Any interested person may obtain further information from the Oil Conservation Division and may submit to the Director of the Oil Conservation Division, at the address given above, written comments or a written request for a public hearing that includes reasons why a hearing should be held. The Stage 1 and Stage 2 Abatement Plan Proposals may be viewed at the above address or at the Oil Conservation Division Hobbs District Office, 1625 North French Drive, Hobbs, New Mexico 88240, telephone (505) 393-6161, between 8:00 a.m. and 4:00 p.m., Monday through Friday. Prior to ruling on the proposed Stage 1 and Stage 2 Abatement Plan Proposals, the Director of the Oil Conservation Division shall allow at least thirty (30) days after the date of publication of this notice during which written comments or a written request for a hearing may be submitted.

Sincerely,


for
Camille Reynolds

Environmental Coordinator
Plains All American Pipeline
Telephone (505) 396-3441
3112 West Hwy 82
Lovington, NM 87260



PLAINS
PIPELINE, L.P.

November 21, 2005

Robert C Meyer
7137 Route 119 Hwy N
Marioncenter, PA 15759

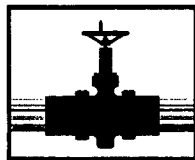
Dear Sir or Madam:

Plains All American Pipeline, L.P., Camille Reynolds, Environmental Coordinator, Telephone (505) 441-0965, 3112 West Hwy 82, Lovington, New Mexico, 87260, has submitted Stage 1 and Stage 2 Abatement Plan Proposal for the C.S.Caylor leak site, located in Unit Letter B of Section 6, Township 17 South, Range 37 East, NMPM, Lea County, New Mexico. Plains All American Pipeline, L.P. operates a crude oil pipeline at the site. Crude oil and benzene contamination in excess of the New Mexico Water Quality Control Commission standards has been observed in groundwater at the site. The Stage 1 and Stage 2 Abatement Plan Proposal presents the following activities: designate a responsible person relative to plan submittal, describes and maps the site, provides historical information including previous investigation, characterizes the site as to geology and hydrogeology; determines vertical and horizontal extent and magnitude of vadose zone and groundwater contamination, determines rate and direction of contamination migration, provides inventory of water wells in the vicinity, provided location and number of wells actually or potentially affected by the pollution, defined surface water hydrology, determined seasonal stream flow characteristics, determined groundwater/surface water relationships, determined the vertical and horizontal extent and magnitude of contamination, establishes a monitoring program, establishes a Quality Assurance Plan, soil and groundwater remediation strategies, and surface restoration strategies.

Any interested person may obtain further information from the Oil Conservation Division and may submit to the Director of the Oil Conservation Division, at the address given above, written comments or a written request for a public hearing that includes reasons why a hearing should be held. The Stage 1 and Stage 2 Abatement Plan Proposals may be viewed at the above address or at the Oil Conservation Division Hobbs District Office, 1625 North French Drive, Hobbs, New Mexico 88240, telephone (505) 393-6161, between 8:00 a.m. and 4:00 p.m., Monday through Friday. Prior to ruling on the proposed Stage 1 and Stage 2 Abatement Plan Proposals, the Director of the Oil Conservation Division shall allow at least thirty (30) days after the date of publication of this notice during which written comments or a written request for a hearing may be submitted.

Sincerely,

Camille Reynolds
Environmental Coordinator
Plains All American Pipeline
Telephone (505) 396-3441
3112 West Hwy 82
Lovington, NM 87260



PLAINS

PIPELINE, L.P.

November 21, 2005


James L Walker Trust
2900 North Dal Paso
Hobbs, NM 88240

Dear Sir or Madam:

Plains All American Pipeline, L.P., Camille Reynolds, Environmental Coordinator, Telephone (505) 441-0965, 3112 West Hwy 82, Lovington, New Mexico, 87260, has submitted Stage 1 and Stage 2 Abatement Plan Proposal for the C.S.Caylor leak site, located in Unit Letter B of Section 6, Township 17 South, Range 37 East, NMPM, Lea County, New Mexico. Plains All American Pipeline, L.P. operates a crude oil pipeline at the site. Crude oil and benzene contamination in excess of the New Mexico Water Quality Control Commission standards has been observed in groundwater at the site. The Stage 1 and Stage 2 Abatement Plan Proposal presents the following activities: designate a responsible person relative to plan submittal, describes and maps the site, provides historical information including previous investigation, characterizes the site as to geology and hydrogeology; determines vertical and horizontal extent and magnitude of vadose zone and groundwater contamination, determines rate and direction of contamination migration, provides inventory of water wells in the vicinity, provided location and number of wells actually or potentially affected by the pollution, defined surface water hydrology, determined seasonal stream flow characteristics, determined groundwater/surface water relationships, determined the vertical and horizontal extent and magnitude of contamination, establishes a monitoring program, establishes a Quality Assurance Plan, soil and groundwater remediation strategies, and surface restoration strategies.

Any interested person may obtain further information from the Oil Conservation Division and may submit to the Director of the Oil Conservation Division, at the address given above, written comments or a written request for a public hearing that includes reasons why a hearing should be held. The Stage 1 and Stage 2 Abatement Plan Proposals may be viewed at the above address or at the Oil Conservation Division Hobbs District Office, 1625 North French Drive, Hobbs, New Mexico 88240, telephone (505) 393-6161, between 8:00 a.m. and 4:00 p.m., Monday through Friday. Prior to ruling on the proposed Stage 1 and Stage 2 Abatement Plan Proposals, the Director of the Oil Conservation Division shall allow at least thirty (30) days after the date of publication of this notice during which written comments or a written request for a hearing may be submitted.


Sincerely,


for
Camille Reynolds

Environmental Coordinator
Plains All American Pipeline
Telephone (505) 396-3441
3112 West Hwy 82
Lovington, NM 87260

Plains Marketing GP Inc., General Partner

333 Clay Street, Suite 1600 (77002) ■ P.O. Box 4648 ■ Houston, Texas 77210-4648 ■ 713/646-4100



PLAINS
PIPELINE, L.P.

November 21, 2005

C. Robert Rice Jr.
74 Sycamore Rd
Redding, PA 19606

Dear Sir or Madam:


Plains All American Pipeline, L.P., Camille Reynolds, Environmental Coordinator, Telephone (505) 441-0965, 3112 West Hwy 82, Lovington, New Mexico, 87260, has submitted Stage 1 and Stage 2 Abatement Plan Proposal for the C.S.Caylor leak site, located in Unit Letter B of Section 6, Township 17 South, Range 37 East, NMPM, Lea County, New Mexico. Plains All American Pipeline, L.P. operates a crude oil pipeline at the site. Crude oil and benzene contamination in excess of the New Mexico Water Quality Control Commission standards has been observed in groundwater at the site. The Stage 1 and Stage 2 Abatement Plan Proposal presents the following activities: designate a responsible person relative to plan submittal, describes and maps the site, provides historical information including previous investigation, characterizes the site as to geology and hydrogeology; determines vertical and horizontal extent and magnitude of vadose zone and groundwater contamination, determines rate and direction of contamination migration, provides inventory of water wells in the vicinity, provided location and number of wells actually or potentially affected by the pollution, defined surface water hydrology, determined seasonal stream flow characteristics, determined groundwater/surface water relationships, determined the vertical and horizontal extent and magnitude of contamination, establishes a monitoring program, establishes a Quality Assurance Plan, soil and groundwater remediation strategies, and surface restoration strategies.

Any interested person may obtain further information from the Oil Conservation Division and may submit to the Director of the Oil Conservation Division, at the address given above, written comments or a written request for a public hearing that includes reasons why a hearing should be held. The Stage 1 and Stage 2 Abatement Plan Proposals may be viewed at the above address or at the Oil Conservation Division Hobbs District Office, 1625 North French Drive, Hobbs, New Mexico 88240, telephone (505) 393-6161, between 8:00 a.m. and 4:00 p.m., Monday through Friday. Prior to ruling on the proposed Stage 1 and Stage 2 Abatement Plan Proposals, the Director of the Oil Conservation Division shall allow at least thirty (30) days after the date of publication of this notice during which written comments or a written request for a hearing may be submitted.

Sincerely,

Rebecca Espinoza
for

Camille Reynolds
Environmental Coordinator
Plains All American Pipeline
Telephone (505) 396-3441
3112 West Hwy 82
Lovington, NM 87260



NEW MEXICO ENERGY, MINERALS and NATURAL RESOURCES DEPARTMENT

BILL RICHARDSON

Governor

Joanna Prukop

Cabinet Secretary

Mark E. Fesmire, P.E.

Director

Oil Conservation Division

November 7, 2005

Ms. Camille Reynolds
Plains All American Pipeline, L.P.
3112 West Hwy 82
Lovington, NM 88260

**RE: Stage 1 and Stage 2 Abatement Plan
C.S. Cayler Site (ref. #2002-10250), dated October 2005
Unit Letter B of Section 6, Township 17 South, Range 37 East
Lea County, New Mexico**

Dear Ms. Reynolds:

The New Mexico Oil Conservation Division (NMOCD) has reviewed Plains All American Pipeline's (Plains) report as shown above.

The OCD has determined that the above referenced Stage 1 and Stage 2 Abatement Plan (Plan) is **administratively complete**. Before the OCD can complete a technical review of the Stage 1 and Stage 2 proposals, the OCD requires that:

1. Plains issue, by November 21, 2005, a notice of publication in the Albuquerque Journal and Hobbs News-Sun pursuant to OCD Rule 19.G.(2), using the format attached.
2. Prior to issuing public notice, Plains shall issue written notice of the plan pursuant to OCD Rule 19.G.(1). A listing of "those persons, as identified by the Director, who have requested notification" pursuant to OCD Rule 19.G(1)(d) can be found at <http://www.emnrd.state.nm.us/emnrd/ocd/ENV-DraftPublicEtc.htm>
3. Plains shall notify, in writing, the individuals and organizations listed in part 3.10 of the plan.
4. Plains provide the OCD with proof of publication and proof of written notice by November 30, 2005. Proof of notice shall include a map of the surface owners of record within one (1) mile of the perimeter of the site and shall identify compliance with each of the provisions of OCD Rule 19.G.

If you have any questions, please contact Ed Martin at (505) 476-3492.

Sincerely,

Roger C. Anderson
Environmental Bureau Chief

cc: Larry Johnson, Hobbs OCD District Office
Pat McCasland, Environmental Plus, Inc.

NOTICE OF PUBLICATION

**STATE OF NEW MEXICO
ENERGY, MINERALS AND NATURAL RESOURCES DEPARTMENT
OIL CONSERVATION DIVISION**

Notice is hereby given that pursuant to New Mexico Oil Conservation Division Regulations, the following Stage 1 and Stage 2 Abatement Plan Proposals have been submitted to the Director of the Oil Conservation Division, 1220 St. Francis Dr., Santa Fe, New Mexico 87505, Telephone (505) 476-3440:

Plains All American Pipeline, L.P., Camille Reynolds, Environmental Coordinator, Telephone (505) 441-0965, 3112 West Hwy 82, Lovington, New Mexico 87260, has submitted a Stage 1 and Stage 2 Abatement Plan Proposal for the C.S. Cayler leak site, located in Unit B of Section 6, of Township 17 South, Range 37 East, NMPM, Lea County, New Mexico. Plains All American Pipeline, L.P. operates a crude oil pipeline at the site. Crude oil and benzene contamination in excess of New Mexico Water Quality Control Commission standards has been observed in ground water at the site. The Stage 1 and Stage 2 Abatement Plan Proposal presents the following activities: designates a responsible person relative to plan submittal, describes and maps the site, provides historical information including previous investigations, characterizes the site as to geology and hydrogeology, determined vertical and horizontal extent and magnitude of vadose-zone and groundwater contamination, determines rate and direction of contaminant migration, provides inventory of water wells in the vicinity, provides location and number of wells actually or potentially affected by the pollution, defines surface water hydrology, determines seasonal stream flow characteristics, determines groundwater/surface water relationships, determines the vertical and horizontal extent and magnitude of contamination, establishes a monitoring program, establishes a Quality Assurance Plan, soil and groundwater remediation strategies, and surface restoration strategies.

Any interested person may obtain further information from the Oil Conservation Division and may submit to the Director of the Oil Conservation Division, at the address given above, written comments or a written request for a public hearing that include reasons why a hearing should be held. The Stage 1 and Stage 2 Abatement Plan Proposals may be viewed at the above address or at the Oil Conservation Division Hobbs District Office, 1925 N. French Dr., Hobbs, New Mexico 88240, Telephone (505) 393-6161 between 8:00 a.m. and 4:00 p.m., Monday through Friday. Prior to ruling on the proposed Stage 1 and Stage 2 Abatement Plan Proposals, the Director of the Oil Conservation Division shall allow at least thirty (30) days after the date of publication of this notice during which written comments or a written request for a hearing may be submitted.



NEW MEXICO ENERGY, MINERALS and NATURAL RESOURCES DEPARTMENT

BILL RICHARDSON

Governor

Joanna Prukop

Cabinet Secretary

Mark E. Fesmire, P.E.

Director

Oil Conservation Division

October 14, 2004

Mr. Jeffrey P. Dann
Plains All American L.P.
P.O. Box 4648
Houston, TX 77210-4648

1R-382

Dear Mr. Dann:

The New Mexico Oil Conservation Division (NMOCD) has received your letter, dated September 20, 2004, identifying the need for additional groundwater monitor and/or recovery wells at various sites. This request is hereby approved.

This approval does not relieve Plains Marketing, L.P. of any future liability at these sites should it prove that Plains' operations have caused harm to public health or the environment. Nor does it relieve Plains of its obligation to comply with the rules and regulations of any other governmental agency.


If you have any questions, contact me at (505) 476-3492 or emartin@state.nm.us.

NEW MEXICO OIL CONSERVATION DIVISION

A handwritten signature in cursive script, reading "Ed Martin".

Edwin E. Martin
Environmental Bureau

Cc: Larry Johnson, NMOCD, Hobbs
Camille Reynolds, Plains, Midland



PLAINS

MARKETING, L.P.

September 20, 2004

Mr. Ed Martin
New Mexico Oil Conservation Division
Environmental Bureau
1220 South St. Francis Drive
Santa Fe, New Mexico 87505

Re: Plains Marketing, L.P. (formerly Link Energy) Remediation Sites
Various Locations in Lea County

Dear Mr. Martin:


Based on the results of our ongoing groundwater monitoring and sampling program at several of our remediation and groundwater monitoring sites in Lea County, we have identified the need for additional groundwater monitor and/or recovery wells at the flowing sites.

| Site Name | Plains EMS No. | Site Location | Number of Wells |
|-------------------------------|----------------|--------------------------|-----------------|
| Jct 34 to Lea | 2002-10286 | Section 21, T20S, R37E | 3 |
| Livingston Line-Bob McCasland | 2001-11043 | Section 3, T21S, R37E | 2 |
| Hugh Gathering | 2002-10235 | Section 11, T21S, R37E | 1 |
| C. S. Cayler | 2002-10250 | Section 6, T17S, R37E | 5 |
| Lovington Deep 6-Inch | 2002-1-312 | Section 6, T21S, R36E | 6 |
| Kimbrough Sweet | 2000-10757 | Section 3, T18S, R37E | 2 |
| 8" Moore to Jal #1 | 2002-10270 | Section 16, T17S, R37E | 3 |
| 8" Moore to Jal #2 | 2002-10273 | Section 16, T17S, R37E | 3 |
| Darr Angell #1 | Darr Angell #1 | Section 11, T15S, R37E | 1 |
| Darr Angell #4 | 2001-10876 | Section 2/11, T15S, R37E | 2 |
| Red Byrd #1 | Red Byrd #1 | Section 1, T19S, R36E | 5 |
| HDO 90-23 | HDO 90-23 | Section 6, T20S, R37E | 2 |
| Monument 6" Pipeline | 2001-11056 | Section 5, T20S, R37E | 3 |
| Texaco Skelly F | 2002-11229 | Section 21, T20S, R37E | 1 |
| SPS-11 | SPS-11 | Section 18, T18S, R36E | 2 |
| Monument #11 | TNM Mon #11 | Section 30, T19S, R37E | 2 |
| Monument #2 | TNM Mon #2 | Section 6, T20S, R37E | 1 |
| Monument #17 | TNM Mon #17 | Section 29, T19S, R37E | 1 |
| Monument #18 | TNM Mon #18 | Section 7, T20S, R37E | 2 |
| 98-05A | TNM 98-05A | Section 26, T21S, R37E | 1 |
| LF-59 | LF-59 | Section 32, T19S, R37E | 2 |

The proposed well locations are illustrated on the attached site maps. Plains requests your approval of the proposed monitor well locations at the above-referenced sites. We anticipate commencement of drilling activities the week of October 4, 2004.

Should you have any questions or comments concerning this information, please contact me at (713) 646-4657.

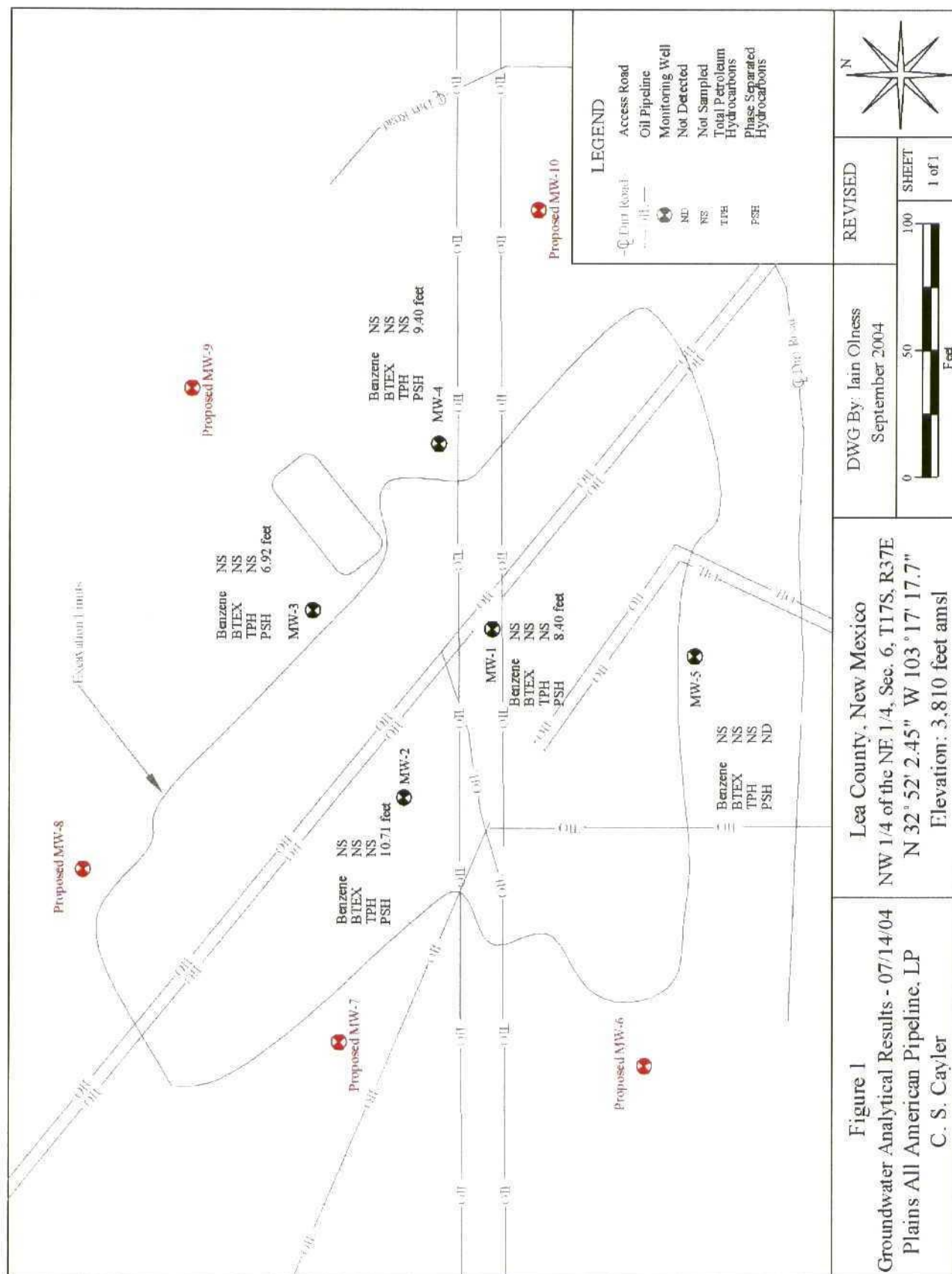
Sincerely,

A handwritten signature in black ink, appearing to read "Jeffrey P. Dann", is written over the typed name.

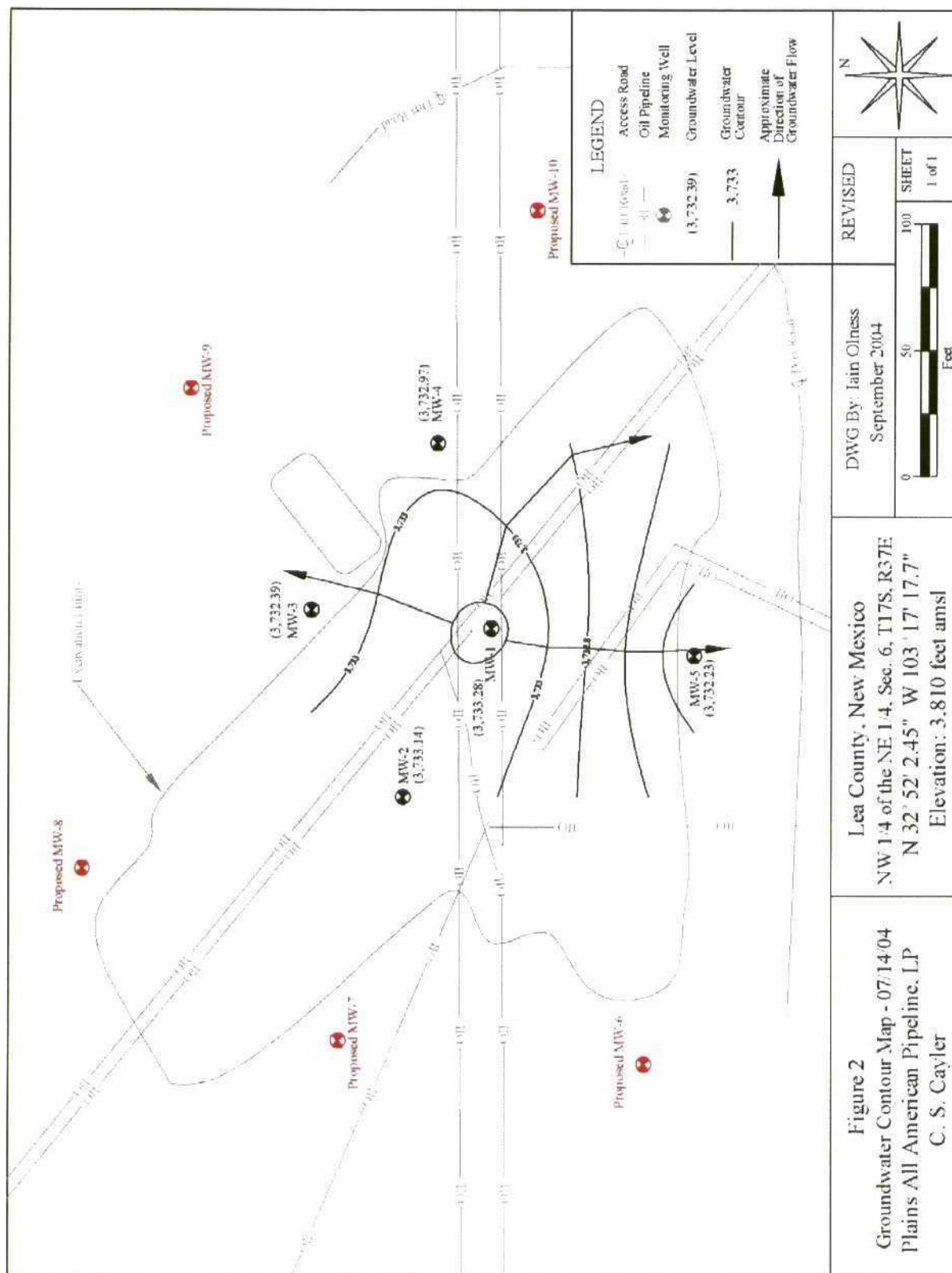
Jeffrey P. Dann, P.G.
Sr. Environmental Specialist
Plains All American

CC: Larry Johnson, NMOCD, Hobbs, NM
Camille Reynolds, Plains
Todd Choban, Nova
Pat McCasland, EPI

File: c:\jeff-files/OCD-DrillingSchOct2004



Mr. Ed Martin
20 September 2004





NEW MEXICO ENERGY, MINERALS and NATURAL RESOURCES DEPARTMENT

BILL RICHARDSON

Governor

Joanna Prukop

Cabinet Secretary

Mark E. Fesmire, P.E.

Director

Oil Conservation Division

July 7, 2004

Mr. Jimmy Bryant
Link Energy
P.O. Box 1660
Midland, TX 79703

Dear Mr. Bryant:

The New Mexico Oil Conservation Division has received the "2003 Annual Monitoring Report" for the Link Energy C.S. Caylor #2002-10250, OCD ref. 1R-382 site, dated April 30, 2004.

Per part 7, page 2 of the referenced report, Link Energy is preparing a Stage I and Stage II Abatement Plan in accordance with OCD rules. Due to the fact that the spill described in your report occurred in September, 2002 and that there is a layer of phase-separated hydrocarbons on the groundwater, it is imperative that OCD receives this abatement plan as soon as possible. Further delineation of contamination at the site, which must be described in the abatement plan, needs to be done very soon.

The abatement plan should be received in this office on or before August 31, 2004.

If you have any questions, contact me at (505) 476-3492 or emartin@state.nm.us

NEW MEXICO OIL CONSERVATION DIVISION

Edwin E. Martin, Environmental Bureau

Cc: Larry W. Johnson, NMOCD, Hobbs
Jeff Dann, Link Energy, Houston
Pat McCasland, Environmental Plus, Inc.



ENVIRONMENTAL PLUS, INC. *Micro-Blaze Micro-Blaze Oil™*

STATE APPROVED LAND FARM AND ENVIRONMENTAL SERVICES

May 10, 2004

Mr. Ed Martin

NM Energy, Minerals, and Natural Resources Department

New Mexico Oil Conservation Division – Environmental Bureau

1220 South St. Francis Drive

Santa Fe, NM 87505

RECEIVED

MAY 13 2004

OIL CONSERVATION
DIVISION

Subject: Proposed Link Energy monitor well installations in Lea County, New Mexico

Re: ~~C.S. Caylor #2002-10250, UL-B Section 6 T18S R37E~~

Hugh Gathering #2002-10235, UL-P Section 11 T21S R37E

Hobbs Junction Mainline #2003-00017, UL-M Sections 26 and 35 T18S R37E

Junction 34 to Lea #2002-10286, UL-L Section 21 T20S R37E

Kimbrough Sweet #2002-10757, UL-E Section 3 T18S R37E

Livingston Line Bob McCasland #2001-11043, UL-K Section 3 T21S R37E

Dear Mr. Martin,

Environmental Plus, Inc. (EPI), on behalf of Mr. Jimmy Bryant, Link Energy, submits for your consensus, the attached maps illustrating the proposed monitor well installation locations at the above referenced sites. Installation of these wells will provide further delineation information regarding the extents of phase separated and dissolved phase hydrocarbon, as well as, additional soil delineation information. It is anticipated that the work will begin the week of May 17, 2004.

If there are any questions or comments please call Mr. Ben Miller or myself at office, or at 505-390-2088 or 505-390-7864, respectively. Mr. Bryant may be contacted at 432-684-3479.

All official correspondence should be addressed to:

Mr. Jimmy Bryant
Link Energy
P.O. Box 1660
5805 East Highway 80
Midland, Texas 79703

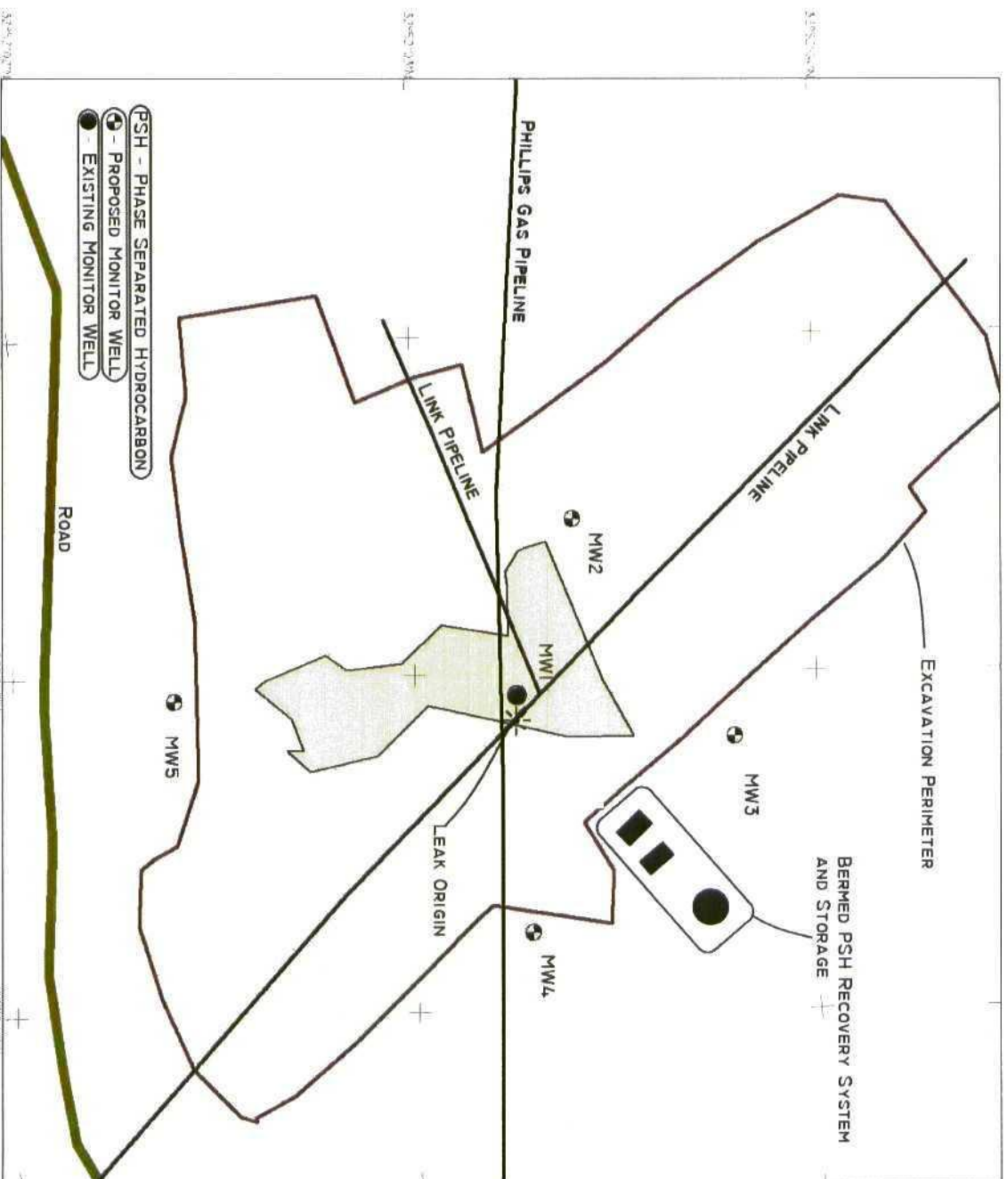
Sincerely,

Pat McCasland
EPI Technical Manager

cc: Larry W. Johnson, NMOCD – Hobbs District Office
Jimmy Bryant, Link Energy (Midland)
Jeff Dann, Link Energy (Houston)
Sherry Miller, EPI President
Ben Miller, EPI Vice President and General Manager

ENVIRONMENTAL PLUS, INC.

LINK ENERGY
C.S. CAYLER
#2002-10250
UL-B SEC 6
T17S R37E
LEA CO NM
PROPOSED
MONITOR WELL
MAP
MAY 2004



UNIVERSAL TRANSVERSE MERCATOR
13 NORTH
NAD 1983 HORN (NEW MEXICO)

CS CAYLER MW EXC FOR ASSF
5/10/2004

