

1444
5/16/55
NBP-150
6/15/55

THE TEXAS COMPANY

TEXACO PETROLEUM PRODUCTS

PRODUCING DEPARTMENT
WEST TEXAS DIVISION



P. O. BOX 1720
FORT WORTH 1, TEXAS

May 11, 1955

APPLICATION FOR EXCEPTION TO RULE 5(a)
OF ORDER NO. R-520

The Texas Company's E. E. Blinebry "B"
(NCT-1) Well No. 4, Jalmat Gas Pool,
Lea County, New Mexico

New Mexico Oil Conservation Commission
Box 871
Santa Fe, New Mexico

Attention: Mr. W. B. Macey, Secretary-Director

Gentlemen:

By this letter of application, The Texas Company wishes to state the following:

- a. That the applicant has requested by letter of application, dated May 11, 1955, permission to dually complete its E. E. Blinebry "B" (NCT-1) Well No. 4. This well is located 660 feet from south line and 1980 feet from east line of Section 31, T-23S, R-37E, Lea County, New Mexico.
- b. That the applicant proposes to assign this well a non-standard gas proration unit consisting of the entire lease or 315.96 acres which is the S/2 of Section 31, T-23S, R-37E, Lea County, New Mexico. That this is in accordance with Rule 5(a) of Order R-520 of Jalmat Gas Pool, which allows 320-acre units for such well locations in the Jalmat Gas Pool.
- c. That the entire proposed non-standard proration unit is wholly within the horizontal and vertical limits of the Jalmat Gas Pool as set out in Order R-520.
- d. That the proposed non-standard gas proration unit lies wholly within a single governmental section, that it does not exceed 5280 feet in length or width and that it consists of contiguous quarter-quarter sections.
- e. That the proposed non-standard gas proration unit may reasonably be presumed to be productive of gas. That the Commission has previously approved non-standard proration units as shown on attached Exhibit "A" for offset wells as follows:


Continental Vaughn B-1	Well No. 1	NE/4	Sec. 1, T-24S, R-36E	160	Ac.
Albert Gackle Cowden "C"	Well No. 4	NW/4	Sec. 31, T-23S, R-37E	160	Ac.
Amerada State "LMT"	Well No. 5	NE/4	Sec. 36, T-23S, R-36E	160	Ac.
Stanolind Meyers "B"	Well No. 11	NE/4	Sec. 6, T-24S, R-37E	320	Ac.
		NW/4	Sec. 5, T-24S, R-37E		

- f. That by copy of this letter of application by registered mail, all offset operators as defined in Paragraph 5 of Rule 5(b) of Order R-520 are notified. The Texas Company by copy of this letter is herewith requesting waiver under Paragraph 5(a) of Albert Gackle. The Texas Company by copy of this letter is also herewith requesting waivers under Paragraph 5(b) of Stanolind and Gulf. These offset operators are requested to send one executed copy of waiver to you and to return one copy of the waiver to The Texas Company.

This application is to form a 315.96 acre non-standard proration unit around The Texas Company's E. E. Blinebry "B" (NCT-1) Well No. 4, to consist of the S/2 of Section 31, T-23S, R-37E, in the Jalmat Gas Pool, Lea County, New Mexico. The Texas Company requests the Oil Conservation Commission to grant an administrative non-standard proration order under Rule 5(b) of Order R-520, as soon as waivers are recieved from Gackle, Gulf, and Stanolind.

Respectfully Submitted,

THE TEXAS COMPANY


Warren W. Mankin
Petroleum Engineer

WWM-MFT

Copy by Registered Mail to:

✓ Albert Gackle
419 Ft. Worth Nat'l Bank Bldg.
Ft. Worth, Texas

✓ Gulf Oil Corporation
Box 2167
Hobbs, New Mexico


✓ Stanolind Oil & Gas Company
Box 899
Roswell, New Mexico

State of Texas
County of Tarrant

On this 13th day of May, 1955, before me personally appeared Warren W. Mankin to me known to be the person who executed the foregoing letter and state that the foregoing statements are true to the best of his knowledge and belief.

In witness whereof, I have hereunto set my hand and seal on this day and year first above written.

My Commission expires:
June 1, 1955


Jean Burkhart
Notary Public in & for the
State of Texas, County of
Tarrant

NEW MEXICO
OIL CONSERVATION COMMISSION

Gas Well Plat

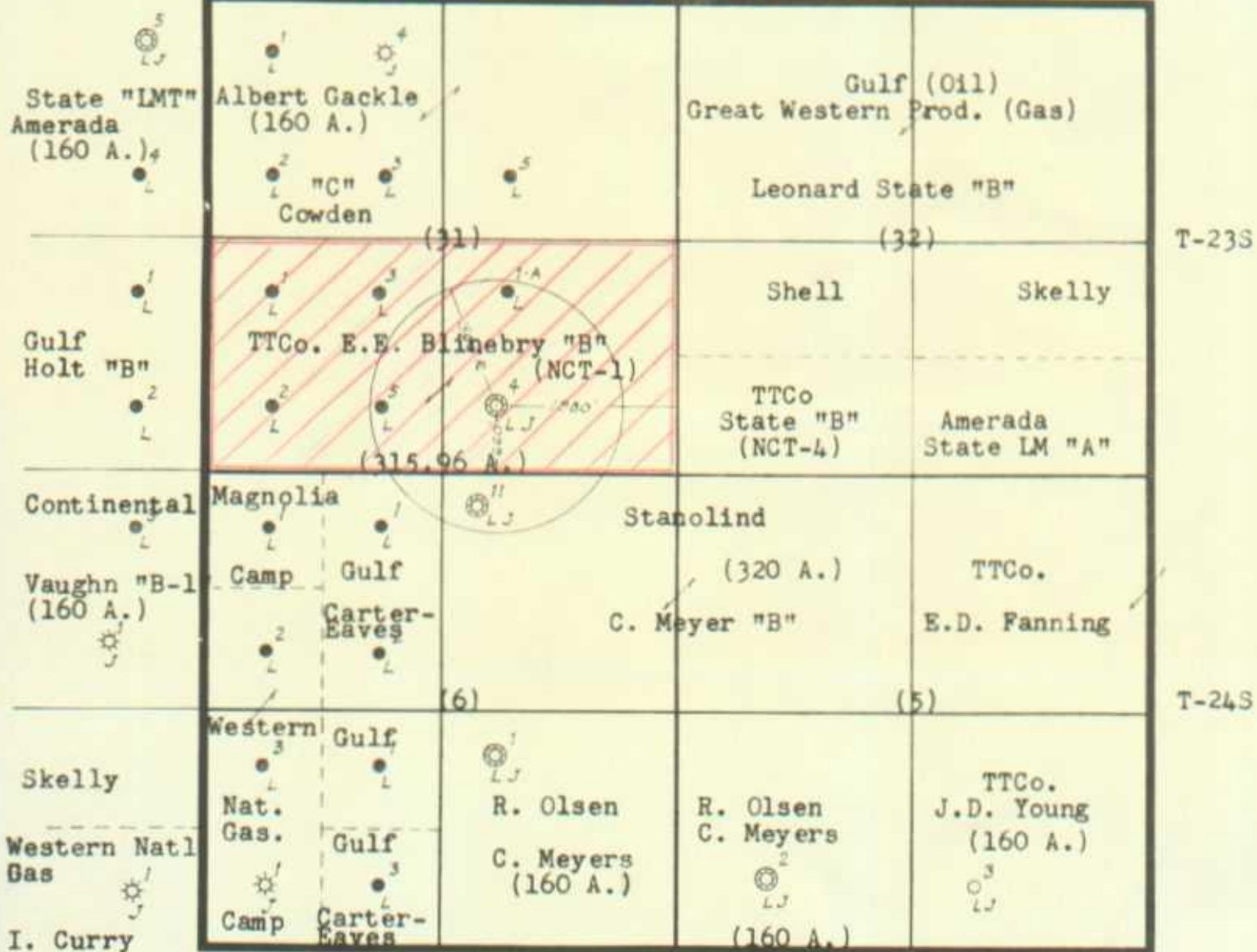
Date May 10, 1955

The Texas Company E.E. Blinebry "B" (NCT-1) 4
Operator Lease Well No.
Name of Producing Formation Queen Langlie-Mattix Oil
Yates Pool Jalmat Gas

No. Acres Dedicated to the Well 315.96

J = Jalmat Gas Pool
L = Langlie-Mattix
Oil Pool

SECTION 31 TOWNSHIP 23-S RANGE 37-E



I hereby certify that the information given above is true and complete to the best of my knowledge.

1. Is this gas well a dual completion? Yes X No Name J. J. Veltro
Position Division Civil Engineer
2. If the answer to Question 1 is Yes, are there any other dually completed wells within the dedicated acreage? Yes No X Representing The Texas Company
Address P.O. Box 1720, Ft. Worth, Texas.
(over)

MAIN OFFICE CCC

RECEIVED 11 AM 9:23

WAIVER OF OBJECTION

The Texas Company's
E. E. Blinbry "B"
(NCT-1) Well No. 4
Jalmat Gas Pool, Lea
County, New Mexico

NSP # 152

New Mexico Oil Conservation
Commission
P. O. Box 871
Santa Fe, New Mexico

Attention: Mr. W. B. Macey, Secretary-Director

Gentlemen:

The undersigned has been duly informed by The Texas Company of their intention to request a non-standard proration unit consisting of the S/2 of Section 31, T-23S, R-37E, Jalmat Gas Pool, Lea County, New Mexico. This 315.96 acre unit is for their E. E. Blinbry "B" (NCT-1) Well No. 4, located 660 feet from the south line and 1980 feet from the east line of the above section.

You are respectfully advised that we hereby waive notice and hearing and all objections to the application for approval under Paragraph 5, Rule 5(b) of Order R-520 for the above described gas proration unit.

Yours very truly,

ALBERT GACKLE

By Albert Gackle

WWM-MFT

STANOLIND OIL AND GAS COMPANY

OIL AND GAS BUILDING

FORT WORTH, TEXAS

May 26, 1955

File: RGH-4278-986.510.1

Subject: Waiver of Objection
Non-Standard Proration Unit
and Dual Completion Application
The Texas Company's E. E. Blinebry
"B" (NCT-1) Well No. 4, Lea County,
New Mexico

New Mexico Oil Conservation Commission
P. O. Box 871
Santa Fe, New Mexico


Attention: Mr. W. B. Macey, Secretary-Director

Gentlemen:

The undersigned, being an authorized representative of the offset operator, has been duly informed by the Texas Company of their intention to form a non-standard 315.96 acre proration unit for their E. E. Blinebry "B" (NCT-1) Well No. 4 in the Jalmat Gas Pool and to dually complete their E. E. Blinebry "B" (NCT-1) Well No. 4 in the Jalmat Gas Pool and Langlie-Mattix Oil Pool and hereby waives all objections to the granting of the permit for this purpose.

This well is located 660' from the south line and 1980' from the east line of Section 31, T-23-S, R-37-E, Lea County, New Mexico.

Yours very truly,


ALEX CLARKE, JR.
Division Engineer

CWN:cp

15P 150



PETROLEUM AND ITS PRODUCTS

GULF OIL CORPORATION

P. O. DRAWER 1290 · FORT WORTH 1, TEXAS

May 26, 1955

FORT WORTH
PRODUCTION DIVISION

New Mexico Oil Conservation Commission
Santa Fe, New Mexico

Gentlemen:

This is to advise that Gulf Oil Corporation has been given due notice that The Texas Company has made application for a 315.96-acre non-standard gas proration unit. We hereby waive notice of hearing and advise that we have no objection to the approval of said unit as described below:


Consisting of the S/2 of Section 31, T-23-S,
R-37-E, Jalmat Gas Pool, Lea County, New
Mexico, to be assigned to The Texas Company's
E. E. Blinbry "B" (NCT-1) Well No. 4, located
660 feet from the south line and 1980 feet
from the east line of said Section 31.

Executed this 26th day of May, 1955.

Yours very truly,

GULF OIL CORPORATION

By:


Attorney-in-Fact