

OIL CONSERVATION COMMISSION

BOX 2045

HOBBS, NEW MEXICO

*One 8/14/55*

DATE July 19, 1955

MR. W. B. MACEY  
OIL CONSERVATION COMMISSION  
BOX 871  
SANTA FE, NEW MEXICO

RE:  
PROPOSED NSP #171  
PROPOSED NSL \_\_\_\_\_

Dear Mr. Macey:

I have examined the application dated July 8, 1955

for the Gulf Oil Corp. Theodore Anderson #1 8-208-37E  
Operator Lease and Well No. S-T-R

and my recommendations are as follows:

OK---S.J.S.  
OK---R.F.M.  
\_\_\_\_\_  
\_\_\_\_\_  
\_\_\_\_\_

Yours very truly,

OIL CONSERVATION COMMISSION

*S. J. Stanley*  
Stanley J. Stanley  
Engineer

jh

cc. - O.C.C. Hobb  
7/15/55



NSP 171  
Jan 8/1955

PETROLEUM AND ITS PRODUCTS

# GULF OIL CORPORATION

B. E. THOMPSON  
DIVISION PRODUCTION MANAGER

P. O. DRAWER 1290 · FORT WORTH 1, TEXAS

FORT WORTH  
PRODUCTION DIVISION

July 8, 1955

Re: Application for 160-Acre Gulf —  
Tide Water Non-Standard Gas Proration  
Unit, Eumont Gas Pool, Comprising  
SE/4 of Section 8, T-20-S, R-37-E,  
Lea County, New Mexico

Oil Conservation Commission  
State of New Mexico  
Santa Fe, New Mexico

Gentlemen:

On February 7, 1955, Gulf Oil Corporation made application to the Oil Conservation Commission for approval of an 80-acre non-standard gas proration unit covering Gulf's Theodore Anderson Lease located in the S/2 of the SE/4 of Section 8, T-20-S, R-37-E, Lea County, New Mexico. On April 13, 1955, the Commission issued Administrative Order NSP 105 granting this non-standard gas proration unit in the Eumont Gas Pool, and the Theodore Anderson Well #1 was designated as the Unit Well.

Now Gulf Oil Corporation and Tide Water Associated Oil Company have agreed to enter into a unit for the purpose of producing their respective shares of Eumont Pool gas underlying the SE/4 of Section 8, T-20-S, R-37-E, Lea County, New Mexico, pending the approval of a 160-acre non-standard gas proration unit.

In view of the foregoing, Gulf Oil Corporation hereby makes application for approval of a non-standard gas proration unit comprising the SE/4 of Section 8, T-20-S, R-37-E, Lea County, New Mexico, and in support thereof states the following facts:

- (1) Gulf Oil Corporation is owner and operator of an oil and gas lease known as its Theodore Anderson Lease located in the S/2 of the SE/4 of Section 8, T-20-S, R-37-E, Lea County, New Mexico. Tide Water Associated Oil Company is owner and operator of an oil and gas lease located in the N/2 of said quarter section. These two leases comprise the 160 acres above described.
- (2) Gulf Oil Corporation's Theodore Anderson #1 located 1980 feet from the east line and 660 feet from the south line, Section 8, T-20-S, R-37-E, Lea County, New Mexico, was dually completed March 25, 1955, in the Eumont Gas Pool and the Monument Oil Pool, and has been producing Eumont gas since June 3, 1955. Gulf and Tide


Water have agreed to use this as the Unit Well, effective upon the date of approval of the Conservation Commission.

- (3) The proposed non-standard gas proration unit will meet the requirements of Rule 5 (b) of the Oil Conservation Commission Order No. R-520 as follows:
- (a) Contiguous quarter-quarter sections will comprise the unit.
  - (b) The proposed unit lies wholly within a single governmental section.
  - (c) All acreage within the proposed unit may reasonably be presumed productive of gas.
  - (d) The length or width of the proposed unit does not exceed 5280 feet.
  - (e) By copy of this letter of application, all operators owning interests in the section in which the proposed unit is located and all operators within 1500 feet of the proposed unit well are notified by registered mail of the intent of Gulf Oil Corporation and Tide Water Associated Oil Company to form the proposed non-standard gas proration unit. (See attached affidavit.)

In view of the existence of the facts herein stated and compliance with the provisions of Rule 5(b) of the Oil Conservation Commission's Order No. R-520, Gulf Oil Corporation requests that the Secretary of the Commission approve the above described non-standard gas proration unit.

Respectfully submitted,

GULF OIL CORPORATION

By:   
Division Production Manager

cc: Registered Mail - Return Receipt Requested:

✓ Amerada Petroleum Corpn.  
P. O. Box 2040  
Tulsa, Oklahoma

✓ Stanolind Oil and Gas Co.  
P. O. Box 899  
Roswell, New Mexico

Oil Conservation Commission

- 3 -

7-8-55

✓ Sinclair Oil and Gas Co.  
P. O. Box 1470  
Hobbs, New Mexico

✓ Continental Oil Company  
P. O. Box 427  
Hobbs, New Mexico

✓ Cities Service Oil Co.  
P. O. Box 97  
Hobbs, New Mexico

✓ Tide Water Associated Oil Co.  
P. O. Box 1404  
Houston, Texas

cc: Oil Conservation Commission  
P. O. Box 2045  
Hobbs, New Mexico

STATE OF TEXAS    §

COUNTY OF TARRANT    §

BEFORE ME, the undersigned authority, on this day personally appeared T. W. Rhoads - - Division Gas Engineer of the Fort Worth Production Division of Gulf Oil Corporation, who, after being by me duly sworn, upon his oath states that, to the best of his knowledge, the statements contained in the foregoing Application of Gulf Oil Corporation, dated July 8, 1955, are true and correct and that copies of such Application were duly deposited on July 12, 1955, in the United States post office as registered mail, with all charges prepaid, addressed to each of the parties shown receiving carbon copies of such Application.

T. W. Rhoads  
T. W. RHOADS

SUBSCRIBED AND SWORN to before me by the said T. W. Rhoads this 12th day of July, 1955, to certify which witness my hand and seal of office.

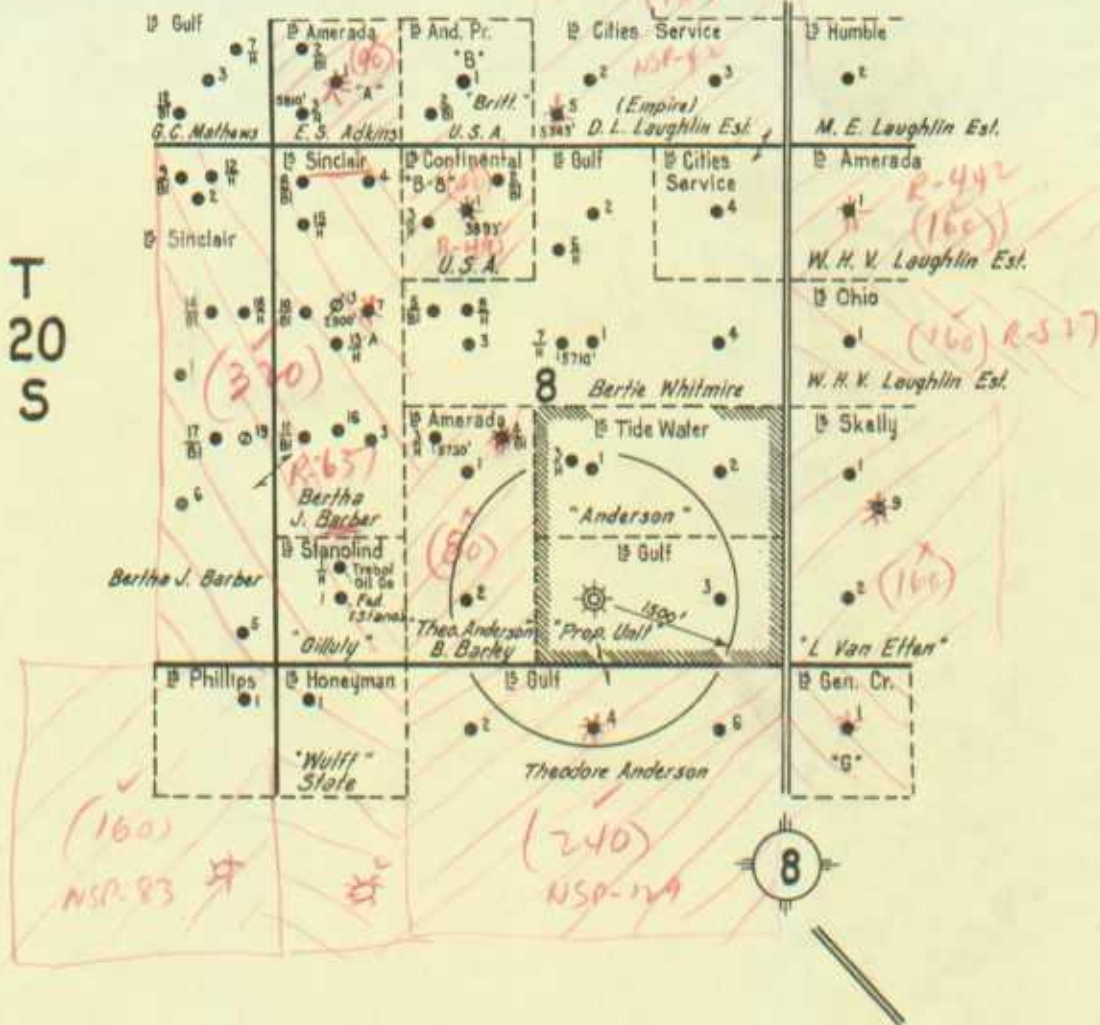
J. H. King, Jr.  
Notary Public in and for Tarrant  
County, Texas

My Commission Expires:

June 1, 1957

R-37-E

T  
20  
S



GULF OIL CORPORATION  
FORT WORTH PRODUCTION DIVISION  
Scale 1" = 2,000'

Plat Accompanying Application for  
Gulf-Tide Water 160-Acre Non-  
Standard Gas Unit

Gulf - Theodore Anderson Well No. 1



TIDE WATER ASSOCIATED OIL COMPANY

MAIN OFFICE 203

POST OFFICE BOX 1404  
HOUSTON 1, TEXAS

AUG 23 AM 9:53

July 15, 1955

AIR MAIL

RE: Application for 160-Acre Gulf-  
Tide Water Non-Standard Gas Proration  
Unit, Eumont Gas Pool, Comprising  
SE/4 of Section 8, T-20-S, R-37-E,  
Lea County, New Mexico

Oil Conservation Commission  
State of New Mexico  
Santa Fe, New Mexico

Gentlemen:

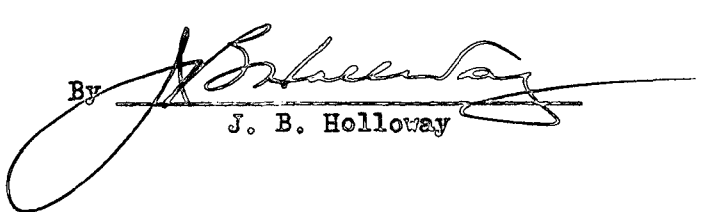
We have received by registered mail, a copy of Gulf Oil Corporation's application dated July 8, 1955, with regard to the subject unit.

As Tide Water Associated Oil Company has agreed with Gulf Oil Corporation to form the proposed 160-acre non-standard gas proration unit comprised of SE/4 of Section 8, T-20-S, R-37-E, Lea County, New Mexico, we wish to concur in requesting the Oil Conservation Commission's approval of the unit as described.

Very truly yours,

TIDE WATER ASSOCIATED OIL COMPANY

By

  
J. B. Holloway

JBH/gm

CC: Mr. B. E. Thompson  
Gulf Oil Corporation  
P. O. Drawer 1290  
Fort Worth Texas

Mr. Clayton Powless  
Tide Water Associated Oil Company  
P. O. Box 972  
Roswell, New Mexico