

## LucasKamat, Susan, EMNRD

---

**From:** Billings, Bradford, EMNRD  
**Sent:** Friday, January 24, 2020 12:50 PM  
**To:** LucasKamat, Susan, EMNRD  
**Subject:** FW: Sand Dunes NM T24S R31E Section 2 Recycle-On-The-Fly (ROTF) Facility C-147 Registration Package (Short Form) APPROVAL

---

**From:** Billings, Bradford, EMNRD <[Bradford.Billings@state.nm.us](mailto:Bradford.Billings@state.nm.us)>  
**Sent:** Thursday, October 31, 2019 3:11 PM  
**To:** Vallejo, Tony <[JVallejo@chevron.com](mailto:JVallejo@chevron.com)>  
**Subject:** [\*\*EXTERNAL\*\*] RE: Sand Dunes NM T24S R31E Section 2 Recycle-On-The-Fly (ROTF) Facility C-147 Registration Package (Short Form) APPROVAL

10/31/2019  
Chevron  
Tony Vallejo – Chevron

Your request via registration form for the Sand Dunes CTB 12 ROTF recycling facility is approved.

Your RF number is **1RF-444**. Please make sure C-148 forms are properly utilized and submitted. Also, please inform OCD on construction/completion time frames

OCD thanks you for your efforts. Please keep a copy of this communication as no paper copy will follow. The registration form (signed ) will be on OCD imaging in near future.

Sincerely,

Bradford Billings

***Safety is as simple as ABC - Always Be Careful***

District I  
1625 N. French Dr., Hobbs, NM 88240  
District II  
811 S. First St., Artesia, NM 88210  
District III  
1000 Rio Brazos Road, Aztec, NM 87410  
District IV  
1220 S. St. Francis Dr., Santa Fe, NM 87505

State of New Mexico  
Energy Minerals and Natural Resources  
Department  
Oil Conservation Division  
1220 South St. Francis Dr.  
Santa Fe, NM 87505

Form C-147  
Revised April 3, 2017

## Recycling Facility Only

Type of action: ☐ Permit ☒ Registration ☐ Modification ☐ Closure ☐ Other (explain) \_\_\_\_\_

Be advised that approval of this request does not relieve the operator of liability should operations result in pollution of surface water, ground water or the environment. Nor does approval relieve the operator of its responsibility to comply with any other applicable governmental authority's rules, regulations or ordinances.

1.  
Operator: Chevron U.S.A. Inc. (For multiple operators attach page with information) OGRID #: 4323  
Address: 1400 Smith Street, Houston, TX 77002  
Facility or well name (include API# if associated with a well): Sand Dunes CTB 12 ROTF Facility  
OCD Permit Number: 1RF-444 (For new facilities the permit number will be assigned by the district office)  
U/L or Qtr/Qtr L/M Section 12 Township 24S Range 31E County: Eddy  
Surface Owner: ☒ Federal ☐ State ☐ Private ☐ Tribal Trust or Indian Allotment

2.  
☒ **Recycling Facility:**  
Location of recycling facility (if applicable): Latitude 32°13'41.62"N Longitude 103°44'12.81"W NAD83  
Proposed Use: ☐ Drilling\* ☒ Completion\* ☐ Production\* ☐ Plugging\*  
*\*The re-use of produced water may NOT be used until fresh water zones are cased and cemented*  
☐ Other, requires permit for other uses. Describe use, process, testing, volume of produced water and ensure there will be no adverse impact on groundwater or surface water.  
☒ Fluid Storage  
☒ Above ground tanks ☐ Activity permitted under 19.15.17 NMAC explain type \_\_\_\_\_  
☐ Activity permitted under 19.15.36 NMAC explain type: \_\_\_\_\_ ☐ Other explain \_\_\_\_\_  
☐ **Closure Report (required within 60 days of closure completion):** ☐ Recycling Facility Closure Completion Date: \_\_\_\_\_

3.  
**Variances:**  
Justifications and/or demonstrations that the proposed variance will afford reasonable protection against contamination of fresh water, human health, and the environment.  
*Check the below box only if a variance is requested:*  
☐ Variance(s): Requests must be submitted to the appropriate division district for consideration of approval. If a Variance is requested, include the variance information on a separate page and attach it to the C-147 as part of the application.  
**If a Variance is requested, it must be approved prior to implementation.**









4.  
**Operator Application Certification:**  
I hereby certify that the information and attachments submitted with this application are true, accurate and complete to the best of my knowledge and belief.  
Name (Print): Tony Vallejo Title: HES Specialist – Factory Performance Support  
Signature: [Signature] Date: 9/12/2019  
e-mail address: jvallejo@chevron.com Telephone: 432-687-7524 or 325-450-1413

5.  
OCD Representative Signature: Bradford Billings Approval/Registration Date: 10/31/2019  
Title: Environmental Specialist OCD Permit Number: 1RF-444  
☐ OCD Conditions \_\_\_\_\_  
☐ Additional OCD Conditions on Attachment \_\_\_\_\_

C-147 received 03/13/2019.

C-147 approved by OCD Environmental Bureau environmental scientist Bradford Billings on 10/31/2019.

OCD order # 1RF-444. Request # pBGB1930450096. Facility # fSL2002925524.

<input type="checkbox"/>		8x20' FilterPod Footprint
<input type="checkbox"/>		8x30' Blending Manifold Footprint
<input type="checkbox"/>		125x65' Frac Tank Containment Footprint
<input checked="" type="checkbox"/>		100' Radius
<input checked="" type="checkbox"/>		45x110' Frac Tank Footprint
<input checked="" type="checkbox"/>		70x130' Containment Footprint
<input checked="" type="checkbox"/>		8x40' Distribution Manifold
<input checked="" type="checkbox"/>		12' OD Gunbarrel 2
<input checked="" type="checkbox"/>		12' OD Gunbarrel 1
<input checked="" type="checkbox"/>		8x10 Pump at least 10' away from frac tanks
<input checked="" type="checkbox"/>		20x8' Filter Pod
<input checked="" type="checkbox"/>		30x8' Blending Manifold
<input type="checkbox"/>		NE Corner ROTF



Note: Frac Tank Footprint will have 12 total