

District I  
1625 N. French Dr., Hobbs, NM 88240  
District II  
1301 W. Grand Avenue, Artesia, NM 88210  
District III  
1000 Rio Brazos Road, Aztec, NM 87410  
District IV  
1220 S St Francis Dr., Santa Fe, NM 87505

State of New Mexico  
Energy Minerals and Natural Resources

Oil Conservation Division  
1220 South St. Francis Dr.  
Santa Fe, NM 87505

RECEIVED

APR 29 2010  
Submit 2 Copies to appropriate District Office in accordance with Rule 116 on back side of form  
HOBBSCO

Form C-141

Revised October 10, 2003

Release Notification and Corrective Action

OPERATOR

☐ Initial Report ☒ Final Report

Name of Company: Targa Midstream Services L P	Contact: James Lingnau 575.394.2534, Chuck Tolsma 575.631.6026
Address: PO Box 1909 Eunice, NM 88231	Telephone No. (575) 394-2534
Facility Name: Eunice Gathering System	Facility Type

Surface Owner: Northern Natural	Mineral Owner:	Lease No.
---------------------------------	----------------	-----------

LOCATION OF RELEASE

API# 30.025.21497

Unit Letter NW	Section 27	Township 22S	Range 37E	Feet from the	North/South Line	Feet from the	East/West Line	County Lea
-------------------	---------------	-----------------	--------------	---------------	------------------	---------------	----------------	---------------

Latitude 32.36316N Longitude -103.5807W

NATURE OF RELEASE

Type of Release: Gas and Produced Liquids	Volume of Release: Approximately 12.15 mcf of gas and 3 barrels of produced liquids.	Volume Recovered: None
Source of Release: Hole in 20" natural gas gathering line with approximately 3mmcf of green gas with 10# pressure with <500 ppm H2S	Date and Hour of Occurrence: 5/12/09 8:32AM	Date and Hour of Discovery 5/12/09 8:32AM
Was Immediate Notice Given? <input checked="" type="checkbox"/> Yes <input type="checkbox"/> No <input type="checkbox"/> Not Required	If YES, To Whom? Phone call to Hobbs Oil Conservation Division Office	
By Whom? Roger Holland	Date and Hour 5/12/09 10:30AM	
Was a Watercourse Reached? <input type="checkbox"/> Yes <input checked="" type="checkbox"/> No	If YES, Volume Impacting the Watercourse.	

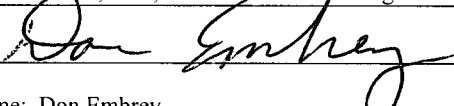
If a Watercourse was Impacted, Describe Fully.\*

Describe Cause of Problem and Remedial Action Taken. \*

A 20 inch gathering line had a 1/4 inch hole and released gas and any produced liquids that were lying in the line. Line was repaired with clamp Area will be cleaned to meet OCD guidelines.

Describe Area Affected and Cleanup Action Taken.\* Area of pipeline leak was excavated to a depth of approximately 6 feet and 540 yards of contaminated soil was hauled to an OCD approved landfarm. Targa proposes to install a layer of red clay and backfill the excavation as the contamination caused by the pipeline leak has been removed. Larry Johnson with the Hobbs OCD gave verbal permission to install the clay cap and backfill the excavation

I hereby certify that the information given above is true and complete to the best of my knowledge and understand that pursuant to NMOCD rules and regulations all operators are required to report and/or file certain release notifications and perform corrective actions for releases which may endanger public health or the environment. The acceptance of a C-141 report by the NMOCD marked as "Final Report" does not relieve the operator of liability should their operations have failed to adequately investigate and remediate contamination that pose a threat to ground water, surface water, human health or the environment. In addition, NMOCD acceptance of a C-141 report does not relieve the operator of responsibility for compliance with any other federal, state, or local laws and/or regulations.

Signature: 	OIL CONSERVATION DIVISION	
Printed Name: Don Embrey	Approved by District Supervisor ENVIRONMENTAL ENGINEER	
Title: Training Specialist	Approval Date: 4.30.10	Expiration Date: —
E-mail Address: dembrey@targaresources.com	Conditions of Approval:	Attached <input type="checkbox"/>
Date 3/9/2010 Phone: (432) 688-0546		IRP# 04.5.2180

\* Attach Additional Sheets If Necessary

District I  
1625 N Freach Dr., Hobbs, NM 88240  
District II  
1301 W Grand Avenue, Artesia, NM 88210  
District III  
100 Rio Brazos Road, Aztec, NM 87410  
District IV  
1220 S. St Francis Dr., Santa Fe, NM 87505

State of New Mexico  
Energy Minerals and Natural Resources

Oil Conservation Division  
1220 South St. Francis Dr.  
Santa Fe, NM 87505

Form C-141  
Revised October 10, 2003

Submit 2 Copies to appropriate  
District Office in accordance  
with Rule 116 on back  
side of form

**Release Notification and Corrective Action**

**OPERATOR**

☒ Initial Report ☐ Final Report

Name of Company: Targa Midstream Services L P	Contact: James Lingnau 575.394.2534, Chuck Tolsma 575.631 6026
Address: PO Box 1909 Eunice, NM 88231	Telephone No. (575) 394-2534
Facility Name: Eunice Gathering System	Facility Type

Surface Owner: Northern Natural	Mineral Owner:	Lease No.
---------------------------------	----------------	-----------

**LOCATION OF RELEASE**

Unit Letter NW	Section 27	Township 22S	Range 37E	Feet from the	North/South Line	Feet from the	East/West Line	County Lea
-------------------	---------------	-----------------	--------------	---------------	------------------	---------------	----------------	---------------

Latitude 32.36316N Longitude -103.5807W

**NATURE OF RELEASE**

Type of Release: Gas and Produced Liquids	Volume of Release: Approximately 12.15 mcf of gas and 3 barrels of produced liquids.	Volume Recovered: None
Source of Release: Hole in 20" natural gas gathering line with approximately 3mmcf of green gas with 10# pressure with <500 ppm H2S	Date and Hour of Occurrence: 5/12/09 8:32AM	Date and Hour of Discovery 5/12/09 8:32AM
Was Immediate Notice Given? <input checked="" type="checkbox"/> Yes <input type="checkbox"/> No <input type="checkbox"/> Not Required	If YES, To Whom? Phone call to Hobbs Oil Conservation Division Office	
By Whom? Roger Holland	Date and Hour 5/12/09 10:30AM	
Was a Watercourse Reached? <input type="checkbox"/> Yes <input checked="" type="checkbox"/> No	If YES, Volume Impacting the Watercourse.	

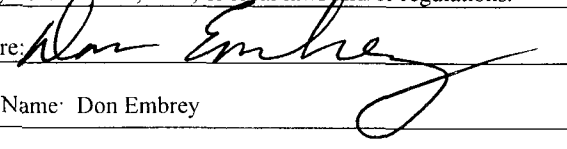
If a Watercourse was Impacted, Describe Fully.\*

Describe Cause of Problem and Remedial Action Taken. \*

A 20 inch gathering line had a 1/4 inch hole and released gas and any produced liquids that were lying in the line. Line was repaired with clamp Area will be cleaned to meet OCD guidelines.


Describe Area Affected and Cleanup Action Taken.\*

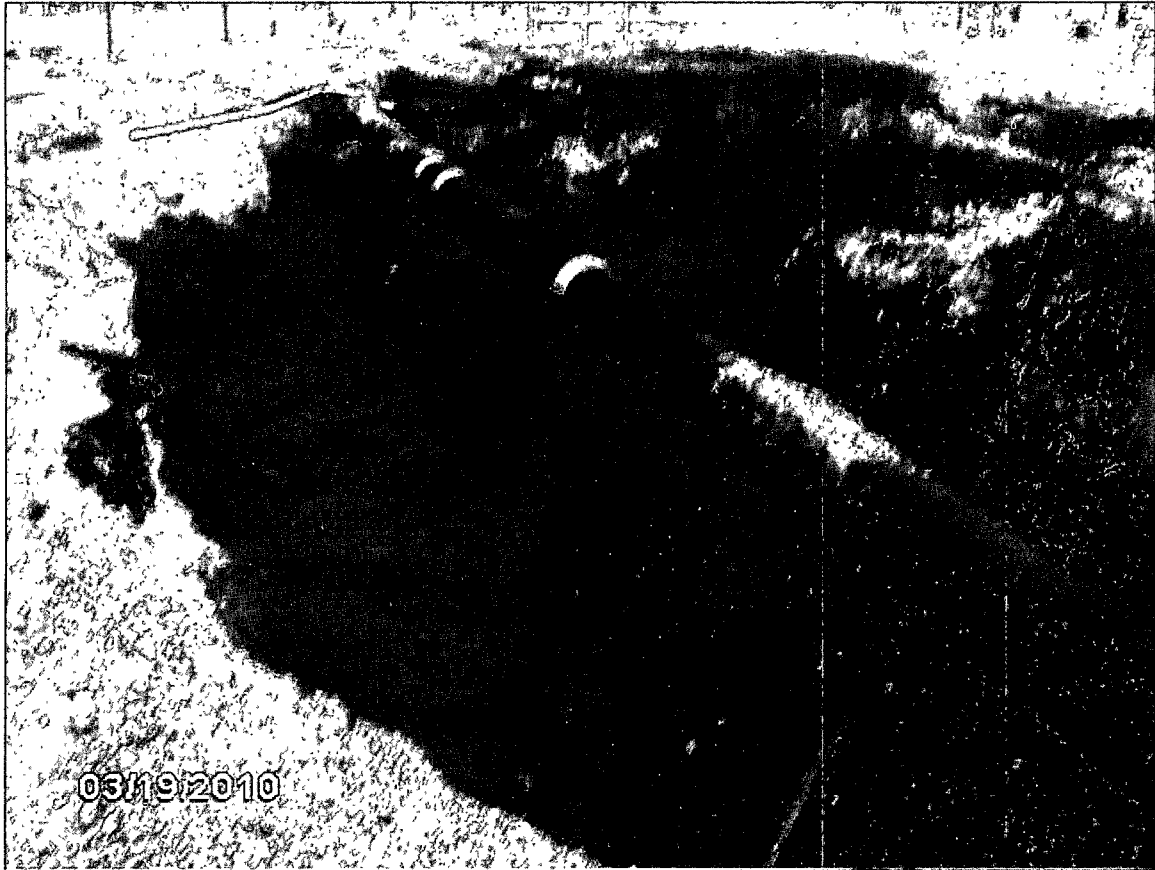
I hereby certify that the information given above is true and complete to the best of my knowledge and understand that pursuant to NMOCD rules and regulations all operators are required to report and/or file certain release notifications and perform corrective actions for releases which may endanger public health or the environment. The acceptance of a C-141 report by the NMOCD marked as "Final Report" does not relieve the operator of liability should their operations have failed to adequately investigate and remediate contamination that pose a threat to ground water, surface water, human health or the environment. In addition, NMOCD acceptance of a C-141 report does not relieve the operator of responsibility for compliance with any other federal, state, or local laws and/or regulations.

Signature: 	<b>OIL CONSERVATION DIVISION</b>	
Printed Name: Don Embrey	Approved by District Supervisor <b>ENVIRONMENTAL ENGINEER</b>	
Title: Training Specialist	Approval Date: <b>5.13.09</b>	Expiration Date: <b>7.20.09</b>
E-mail Address: dembrey@targaresources.com	Conditions of Approval:	Attached <input type="checkbox"/>
Date: 5/12/09 Phone: (432) 688-0546	<b>IRP# 09-5-2180</b>	

Attach Additional Sheets If Necessary










03/31/2010



03/31/2010









