

Closure Report

Site Description

Site Name:	North Corridor 29 Gold Segregated Royalty Train CTB
Company:	Oxy, Permian
Legal Description:	U/L K, Sec 29, T23S, R31E
County:	Eddy County, NM
GPS Coordinates:	N 32.27226 W -103.80216

Release Data

Date of Release:	11/13/2019
Type of Release:	Produced Water
Source of Release:	Water tanks over flowed due to automation issue
Volume of Release:	920 BBLS
Volume Recovered:	918 BBLS

Remediation Specifications

Remediation Parameters:	The spill was contained in a lined and contained facility and the liner was cleaned by pressure washing. The liner has been inspected and is found to be in satisfactory condition.	
Remediation Activities:	12/5/2019	
Plan Sent to OCD:	n/a	lined facility
OCD Approval of Plan:	n/a	lined facility
Plan Sent to BLM:	n/a	lined facility
BLM Approval of Plan:	n/a	lined facility

Supporting Documentation

Initial C-141	Signed and included	
C-141, page 6	Signed and included	
Site Diagram	December 2019	
Pictures	Liner integrity pictures	

Request for Closure

Based on the completion of the remediation plan as agreed upon, BBC International requests closure approval from NMOCD.



Cliff Brunson, President of BBC International Inc.

3/4/2020

Oxy, N. Corridor 29 Gold SRT CTB

Leak date: 11/13/19
Eddy County, NM

Legend

-  Leak area
-  Location



Google Earth

© 2018 Google



600 ft

District I
1625 N. French Dr., Hobbs, NM 88240
District II
811 S. First St., Artesia, NM 88210
District III
1000 Rio Brazos Road, Aztec, NM 87410
District IV
1220 S. St. Francis Dr., Santa Fe, NM 87505

State of New Mexico
Energy Minerals and Natural
Resources Department

Oil Conservation Division
1220 South St. Francis Dr.
Santa Fe, NM 87505

Form C-141
Revised August 24, 2018
Submit to appropriate OCD District office

Incident ID	
District RP	
Facility ID	
Application ID	

Release Notification

Responsible Party

Responsible Party	OXY USA INC.	OGRID	16696
Contact Name	WADE DITTRICH	Contact Telephone	(575) 390-2828
Contact email	WADE_DITTRICH@OXY.COM	Incident # (assigned by OCD)	
Contact mailing address	PO BOX 4294; HOUSTON, TX 77210		

Location of Release Source

Latitude N 32.27226 Longitude W-103.80216
(NAD 83 in decimal degrees to 5 decimal places)

Site Name	N. CORRIDOR 29 GOLD SRT CTB	Site Type	BATTERY
Date Release Discovered	11/13/19	API# (if applicable)	N/A

Unit Letter	Section	Township	Range	County
K	29	23S	31E	EDDY COUNTY, NM

Surface Owner: ☐ State ☒ Federal ☐ Tribal ☐ Private (Name: _____)

Nature and Volume of Release

Material(s) Released (Select all that apply and attach calculations or specific justification for the volumes provided below)

<input type="checkbox"/> Crude Oil	Volume Released (bbls)	Volume Recovered (bbls)
<input checked="" type="checkbox"/> Produced Water	Volume Released (bbls) 920 BBLS	Volume Recovered (bbls) 918 BBLS
	Is the concentration of dissolved chloride in the produced water >10,000 mg/l?	<input checked="" type="checkbox"/> Yes <input type="checkbox"/> No
<input type="checkbox"/> Condensate	Volume Released (bbls)	Volume Recovered (bbls)
<input type="checkbox"/> Natural Gas	Volume Released (Mcf)	Volume Recovered (Mcf)
<input type="checkbox"/> Other (describe)	Volume/Weight Released (provide units)	Volume/Weight Recovered (provide units)

Cause of Release

WATER TANKS OVERFLOWED DUE TO AUTOMATION ISSUE

Form C-141

State of New Mexico
Oil Conservation Division


Page 2

Incident ID	
District RP	
Facility ID	
Application ID	

Was this a major release as defined by 19.15.29.7(A) NMAC? <input checked="" type="checkbox"/> Yes <input type="checkbox"/> No	If YES, for what reason(s) does the responsible party consider this a major release? THE RELEASE IS GREATER THAN 25 BBLS
If YES, was immediate notice given to the OCD? By whom? To whom? When and by what means (phone, email, etc)? YES, BY WADE DITTRICH OF OXY TO MIKE BRATCHER, VICTORIA VENEGAS, AND ROBERT HAMLET OF NMOCD AND JIM AMOS OF THE BLM ON 11/15/19 VIA EMAIL	

Initial Response

The responsible party must undertake the following actions immediately unless they could create a safety hazard that would result in injury

<input checked="" type="checkbox"/> The source of the release has been stopped. <input checked="" type="checkbox"/> The impacted area has been secured to protect human health and the environment. <input checked="" type="checkbox"/> Released materials have been contained via the use of berms or dikes, absorbent pads, or other containment devices. <input checked="" type="checkbox"/> All free liquids and recoverable materials have been removed and managed appropriately.	
If all the actions described above have <u>not</u> been undertaken, explain why: 	
Per 19.15.29.8 B. (4) NMAC the responsible party may commence remediation immediately after discovery of a release. If remediation has begun, please attach a narrative of actions to date. If remedial efforts have been successfully completed or if the release occurred within a lined containment area (see 19.15.29.11(A)(5)(a) NMAC), please attach all information needed for closure evaluation.	
I hereby certify that the information given above is true and complete to the best of my knowledge and understand that pursuant to OCD rules and regulations all operators are required to report and/or file certain release notifications and perform corrective actions for releases which may endanger public health or the environment. The acceptance of a C-141 report by the OCD does not relieve the operator of liability should their operations have failed to adequately investigate and remediate contamination that pose a threat to groundwater, surface water, human health or the environment. In addition, OCD acceptance of a C-141 report does not relieve the operator of responsibility for compliance with any other federal, state, or local laws and/or regulations.	
Printed Name: Wade Dittrich	Title: Environmental Coordinator
Signature: 	Date: 12-1-19
email: wade_dittrich@oxy.com	Telephone: (575) 390-2828

OCD Only

Received by: _____ Date: _____

Form C-141

State of New Mexico
Oil Conservation Division

Page 6

Incident ID	NRM2002752967
District RP	
Facility ID	
Application ID	

Closure

The responsible party must attach information demonstrating they have complied with all applicable closure requirements and any conditions or directives of the OCD. This demonstration should be in the form of a comprehensive report (electronic submittals in .pdf format are preferred) including a scaled site map, sampling diagrams, relevant field notes, photographs of any excavation prior to backfilling, laboratory data including chain of custody documents of final sampling, and a narrative of the remedial activities. Refer to 19.15.29.12 NMAC.

Closure Report Attachment Checklist: *Each of the following items must be included in the closure report.*

- ☐ A scaled site and sampling diagram as described in 19.15.29.11 NMAC
- ☒ Photographs of the remediated site prior to backfill or photos of the liner integrity if applicable (Note: appropriate OCD District office must be notified 2 days prior to liner inspection)
- ☐ Laboratory analyses of final sampling (Note: appropriate ODC District office must be notified 2 days prior to final sampling)
- ☐ Description of remediation activities

I hereby certify that the information given above is true and complete to the best of my knowledge and understand that pursuant to OCD rules and regulations all operators are required to report and/or file certain release notifications and perform corrective actions for releases which may endanger public health or the environment. The acceptance of a C-141 report by the OCD does not relieve the operator of liability should their operations have failed to adequately investigate and remediate contamination that pose a threat to groundwater, surface water, human health or the environment. In addition, OCD acceptance of a C-141 report does not relieve the operator of responsibility for compliance with any other federal, state, or local laws and/or regulations. The responsible party acknowledges they must substantially restore, reclaim, and re-vegetate the impacted surface area to the conditions that existed prior to the release or their final land use in accordance with 19.15.29.13 NMAC including notification to the OCD when reclamation and re-vegetation are complete.

Printed Name: Wade Dittrich Title: Environmental Coordinator

Signature:  Date: 3-4-2020

email: wade_dittrich@oxy.com Telephone: (575) 390-2828

OCD Only

Received by: Cristina Eads Date: 04/08/2020

Closure approval by the OCD does not relieve the responsible party of liability should their operations have failed to adequately investigate and remediate contamination that poses a threat to groundwater, surface water, human health, or the environment nor does not relieve the responsible party of compliance with any other federal, state, or local laws and/or regulations.

Closure Approved by:  Date: 04/08/2020

Printed Name: Cristina Eads Title: Environmental Specialist



